

York County Historical and
Architectural Inventory
Survey Report
1992

The Jaeger Company

Survey Report

York County Historical and Architectural Inventory

1. Name of Survey.

York County Historical and Architectural Inventory - 1992

2. Boundaries of Survey Area.

The limits of York County, South Carolina, with the exception of all that area lying within the city limits of Fort Mill and Rock Hill, which have previously been surveyed, and all that area lying within the city limits of York, within the boundaries of the Kings Mountain National Military Park and the Kings Mountain State Park.

3. Number of Properties Surveyed.

1241 individual resources were surveyed at 1173 sites.

4. Number of Square Miles Surveyed.

695.77 square miles.

5. Surveyors.

Principal Surveyors: Amy C. Kissane and John A. Kissane
Associate Surveyors: Jean Arnold, James Horton, Nick Theos

The Jaeger Company
119 Washington Street
Gainesville, GA 30501

6. Beginning and Ending Dates of Survey.

The initial planning meeting for the project was held in October of 1991. Representatives of the South Carolina Department of Archives and History and the York County Historical Commission were present at this meeting, in addition to the client. Principal field work was completed between November of 1991 and July of 1992.

26 additional sites (#s 2029-2054) were added to the survey in 1993. The sites were surveyed during the months of March and April and final materials were submitted to the South Carolina Department of Archives and History and the York County Historical Commission in May of 1993.

7. Objectives of Survey.

The York County Historical and Architectural Inventory was undertaken as part of the survey program of the South Carolina Department of Archives and History. Known as the South Carolina Statewide Survey of Historic Places, this program is the foundation of South Carolina's historic preservation program and is conducted through the State Historic Preservation Office (SHPO) within the Department of Archives and History. The primary objectives of all surveys are to identify and document historic resources and to prepare survey information in such a manner that it will be useful during future historic preservation efforts.

Information from surveys is used by the State Historic Preservation Office in a variety of programs. Staff from the SHPO review all final survey data and make site visits to project areas to observe properties potentially eligible for listing on the National Register of Historic Places. Survey information is also utilized by the SHPO during its environmental review process.

On the local level, survey information is utilized to further efforts toward the protection and maintenance of historic properties. The York County Historical Commission has identified several ambitious potential uses for the products of the York County Historical and Architectural Inventory. The completed survey will also serve as an archival record of what exists in York County in 1992 and as a planning tool for the county, making it easier to avoid compromising the integrity of the many historic properties located throughout the county.

8. Methodology of Survey.

The York County Historical and Architectural Inventory was completed in accordance with the Survey Manual of the South Carolina Statewide Survey of Historic Places. The following steps were taken in completing the survey.

(1) Project Initiation

The project began with an initiation meeting attended by representatives of The Jaeger Company, The South Carolina Department of Archives and History and the York County Historical Commission. All aspects of the project were discussed at this time, including the scope of work, project methodology and work schedule.

(2) Background Historical Research

Research on York County's developmental history was conducted at local repositories, the South Caroliniana Library and at the South Carolina Department of Archives and History. Major themes in York County's history were identified and analyzed and a draft developmental profile of York County was written. This background research phase served to introduce the surveyors to York County and give proper perspective on the survey field work.

(3) Reconnaissance Survey

All roads in York County were travelled during the Reconnaissance Survey for the purpose of identifying and mapping all historic resources to be included in the Intensive Survey. Properties determined to be at least 50 years of age but having suffered serious losses of integrity were also mapped but were not included in the survey.

(4) Intensive Survey

All significant historic properties identified during the Reconnaissance Survey were documented during the Intensive Survey. South Carolina Survey Site Forms were completed for each property and black and white photographs were taken at all sites. One color slide was taken of each surveyed property for the York County Historical Commission, and additional color slides of potential National Register properties were taken for the South Carolina Department of Archives and History.

A different methodology was used in surveying three mill villages in the county: the Red River area located in the Rock Hill East Quadrangle (#433), the Clover Spinning Mill area located in the City of Clover, and the Hampton Spinning Mill area also located in the City of Clover.

The majority of residential resources in these areas tend to fall into one of several house types which are replicated throughout the villages. As a result, site numbers were assigned to each survey eligible resource (see Appendix 2: Compiled Site Inventory), but survey forms were not completed for every building. Instead, one form was completed for the resource which best represented each house type. Then, all resources which fell into the category of that house type were listed on the survey form.

All three mill areas were treated independently. If a house type was present in more than one of the village, separate forms were done for each of the villages.

(5) Research on Individual Properties

Attempts were made to gather historic information at the most significant individual properties included in the survey. When possible, property owners were contacted and questioned about their properties. A group of local persons reviewed many of the field survey forms and added information.

(6) Survey Report

Completion of this Survey Report was the final aspect of the project.

****Special Note****

An error was made in preparation of the final survey site forms. Please note that item 17. G) Number of Stories should read "Number of Chimneys." All information under 17. G is correct and relates to chimneys.

9. Historical Background of Survey Area.

Geographical Setting and General Characteristics

York County, South Carolina, is located in the north-central portion of the state and is bordered by the State of North Carolina to the north, Chester County to the south, Lancaster County to the east, and Cherokee and Union Counties to the west. Natural boundaries include the Broad River to the west and a portion of the Catawba River to the east. All of York County is located within the Piedmont, a one-hundred-mile-wide belt of land extending from the Sand Hills of northeastern South Carolina to the Blue Ridge Mountains in the state's northwestern corner. The Piedmont is characterized by varied terrain, ranging from rolling hills in the southeast to very steep hills in the northwest.¹

York County's topography ranges from virtually flat in some sections (primarily the southeast) to moderately rolling throughout much of the county to quite hilly in portions of the western third, which contains King's Mountain. The county is heavily wooded in many rural areas, a reflection of the fact that the timber industry today plays a significant role in the local economy. Cotton, the dominant historic crop,² is still grown, though not to a great extent. York County still retains a predominantly rural character, the major exception being the county's eastern third. This section includes Rock Hill, which is by far the county's largest city, as well as the small town of Fort Mill and the growing residential developments surrounding Lake Wylie. Furthermore, northeastern York County is experiencing increasing development pressure from nearby Charlotte, North Carolina.

Native American Indian Era and Early White Settlement

Most of what is now York County was originally part of North Carolina, first Anson County, then Mecklenburg County and finally Tryon County. In 1772 a boundary dispute between North and South Carolina was settled which resulted in a section of land (primarily York County) being ceded to South Carolina. This territory was known as the New Acquisition until after the Revolution and was approximately eleven miles from north-to-south and sixty-five miles from east-to-west.³ In 1785 an act of the General Assembly established York County, its boundaries at that time being the same as those of the present day with the exception of a small area in the far northwestern corner of the county, which was taken at the time of the formation of Cherokee County in 1897.⁴

Prior to the arrival of the earliest white explorers, the area of present-day York County was inhabited by several Indian tribes, most notably the Catawbans and

¹ Charles F. Kovacic and John J. Winberry, South Carolina: A Geography (Boulder, Colorado: Westview Press, 1987), pp. 16-17.

² Lacy K. Ford, Origins of Southern Radicalism: The South Carolina Upcountry, 1800-1860 (1988), p. 246.

³ Rock Hill School District No. 3, We the People (Rock Hill, South Carolina: Rock Hill School District No. 3, n.d.), pp. 10-11.

⁴ Ibid., p. 11.

Cherokees. Spanish explorer Juan Pardo entered what is now York County during his travels through South Carolina in the late 1560s. Pardo recorded his observation of a predominant Indian tribe, later confirmed to be the Catawba, in the vicinity of present-day Fort Mill on the eastern bank of the Catawba River.⁵ Although the Catawba Indians established and maintained a generally peaceable relationship with white explorers and colonists, they suffered through nearly constant hostilities with several other nearby tribes. The frequency of these battles, combined with new diseases brought to the region by whites, resulted in the gradual decline of this once powerful tribe.⁶

The most significant known site in York County of importance to Catawba Indian history is known as the Nation Ford. This area of shallow water on the Catawba River was the original crossing point into the county for the Catawba Nation, and it was subsequently utilized by early explorers and settlers, Revolutionary War forces, a major stagecoach line and Civil War troops.⁷

The 1763 Treaty of Augusta designated 144,000 acres of land on the Catawba River in Chester, Lancaster and York Counties for use by the Catawba Indians. The lands that now constitute York County were gradually leased by the Catawbas to white settlers, and through the 1840 Treaty of Nation Ford all but a small portion of the Catawba territory in York County was ceded to the State of South Carolina. In 1943 3,432 acres were purchased by the state and subsequently transferred to the Federal Government, to be held in trust for the Catawba tribe. Most of the tribal assets were divided among the remaining Catawbas in 1962 and are today privately owned; the 630 acre "Old Reservation" that remains under tribal control today is but a rather insubstantial remnant of the once dominant Catawba nation.⁸ A significant portion of native American culture has been lost in York County, and in fact virtually no tangible link with Indian culture other than that of the Catawbas exists today. Robert Mills, writing of York County in 1826, recognized that this was the case, noting that, "None of the Indian names of places have been preserved, if we except that of the Catawba."⁹

In the late 1740s white settlers began moving into the region that is now northeastern South Carolina, including York County. The great majority of these people were Scotch-Irish, persons of Scottish descent who had been "planted" in northern Ireland (Ulster) since the early-1600s. Many of these Scotch-Irish or "Ulster Scots" began migrating to the American colonies after 1700, primarily due to economic difficulties in Ireland, with approximately 500,000 coming to America between 1715 and 1775. Initially the Scotch-Irish settled primarily in Pennsylvania, which would be a factor in the naming of the new South Carolina county in 1785. These people began moving into Virginia in the 1720s and 1730s and into North Carolina in the 1730s and 1740s. Settlement of the York

⁵ *Ibid.*, p. 5.

⁶ *Ibid.*

⁷ *Ibid.*, p. 7.

⁸ *Ibid.*, p. 6.

⁹ Robert Mills, *Statistics of South Carolina*, (1826), pp. 771-782.

County vicinity began primarily in the late 1740s and 1750s, though a few individuals are believed to have arrived somewhat earlier.¹⁰

Several of York County's earliest white settlement areas pre-date the American Revolution. Among these are the dispersed communities of Bullocks Creek, Bethel, Bethesda and Ebenezer. The term "dispersed community" is used to describe a general settlement area rather than a specific locale. While most residents of a particular dispersed community (Bethel, for example) might attend the same church and carry on trade with one another, and were possibly of a similar ethnic or cultural background, they were not necessarily in regular, daily contact. This type of community is thus different from a village, which is a defined place with easily-delineated boundaries in which the residents truly lived amongst each other; a village is what we think of as being the precursor to a town, while a dispersed community is an area that may remain dispersed and largely rural to the present day.

The eastern bank of the Broad River was one of the first sections of York County, and this part of South Carolina, to be populated by whites, and the dispersed community of Bullocks Creek traces its history back to the 1750s. Never an incorporated town or even an identifiable village, Bullocks Creek is actually a portion of the southwestern-most corner of York County, in the vicinity of the confluence of the Broad and Pacolet Rivers and Bullocks Creek itself. Zachariah Bullock established himself on the Pacolet River perhaps as early as 1750, and the community named after Bullock was eventually centered to the northeast of his land. Although many of the historic residences in the area have been lost, Bullocks Creek remains an area of importance in the history of York County, both for being an early white settlement area and for the role it played during the American Revolution.¹¹

Bethel, located approximately ten miles northeast of the City of York, is another of the early settlement areas. Like most of these settlement areas, it developed in conjunction with a church. The Presbyterian Church of Bethel was organized in 1764 and a church site chosen in the vicinity of a small spring. According to one of its earliest members, the church's congregation served an area of twenty miles square from the very beginning.¹² The present Bethel Church was constructed in 1873 and is the fourth building to house this congregation. The community had a post office in operation from 1843 until 1860.

The Bethesda community is located approximately ten miles to the southeast of the City of York and dates to the 1770s. Within this large settlement area developed Brattonville, a small village-like community associated primarily with the Bratton family. Brattonville's first structure, a one room log house built by Colonel William Bratton in 1776, still stands, although it has been modified. Other structures at the site include a c.1823 Greek Revival-influenced frame

¹⁰ Rock Hill School District No. 3, p. 7.

¹¹ Jerry Lee West, A Historical Sketch of People, Places and Homes of Bullocks Creek, South Carolina (Richburg, South Carolina: Chester District Genealogical Society, 1986), p. 1.

¹² Rev. R. A. Webb, compiler, History of The Presbyterian Church of Bethel (Bethel, South Carolina: Presbyterian Church of Bethel, originally issued 1887, revised 1938), pp. 10-11.

house built by Dr. John S. Bratton and a c.1847 Georgian brick structure, first utilized as a private boarding school for girls and later occupied by the Brattons. The Battle of Williamson's Plantation (also known as Huck's Defeat), in which Colonel Bratton's forces attacked several hundred British troops led by Captain Christian Huck, took place in the Brattonsville vicinity.¹³

In east-central York County, the earliest settlement is believed to have been Ebenezer. Although this community was within the 144,000 acres designated by the 1763 Treaty of Augusta as Indian land, white settlement apparently was not hindered by the treaty. Ebenezer Baptist Church (first known as Indian Land) was established in 1785, followed shortly thereafter by the organization of an academy and in 1837 the opening of a post office. The community was incorporated as Ebenezer in 1893 and annexed by Rock Hill in 1960.¹⁴

Revolutionary War Era

The section of South Carolina known as the New Acquisition was the scene of significant activity during the American Revolution. After the British captured Charles Town on 12 May 1780, most of the state's population was subdued and ready to give in to defeat, but not so the residents of the New Acquisition. While British terms of surrender were being accepted across the state, Colonel William Hill, operator of an iron works on Allison Creek, led a regional resistance that climaxed with a victory over the British in the Battle of King's Mountain.¹⁵ This was one of only two Revolutionary battles fought in York County (the other being the previously-mentioned Battle of Williamson's Plantation/Huck's Defeat), but it marked a turning point for the Revolution in South Carolina if not in the entire country. York County was frequently traversed during the war by both American and British forces and was the site of several significant meetings and encampments. Bullock Creeks, for example, was the location of a resistance planning session led by Colonel Hill and was also an overnight stopping-point for Cornwallis and his men.¹⁶

Creation of the County/Early Agricultural and Community Development

An act of the South Carolina General Assembly established York County in 1785. The name York County was almost certainly chosen due to the fact that most of the area's early residents came from York, Chester and Lancaster counties in Pennsylvania. Initial census statistics for York County show a 1790 population of 5,652 whites and 952 blacks, a total of 6,604 residents. The black population at this early date was thus 14.4% of the total.¹⁷

¹³ United States Department of the Interior, National Park Service, Brattonsville Historic District National Register Nomination (1971).

¹⁴ Rock Hill School District No. 3, p. 12.

¹⁵ Ibid., p. 10.

¹⁶ Ibid.

¹⁷ David Duncan Wallace, South Carolina: A Short History, 1520-1948 (Columbia, South Carolina: University of South Carolina Press, 1961), p. 710.

Steps to establish a county seat were first taken in 1786 with the laying out of a town apparently first known as Fergus Cross Roads. This name is in reference to the crossing of three roads near the geographic center of the county, believed to have been at the present location of Congress and Liberty Streets in York. The three routes were important wagon roads, one running southward from King's Mountain to the crossroads, one running westward toward Pinckney's Ferry on the Broad River from the crossroads, and the third running from the crossroads toward Charlottesville (Charlotte today) and Wright's Ferry on the Catawba River.¹⁸ The new town became known as Yorkville within a few years, although it was not incorporated until 1841. Nearly all of the original lots in Yorkville were sized with a width (or street frontage) of 66 feet and a depth of 330 feet. A public spring was established in the new town and utilized by the early residents as a source of drinking water and for washing clothes.¹⁹

In his Statistics of South Carolina, Robert Mills provides a good picture of what life was like in Yorkville 1826. He describes the town as "regularly laid out in squares" and containing "8 stores, 5 taverns, a male and female academy, post office, and a printing office, which issues two papers weekly." The population recorded in the 1823 census, according to Mills, stood at 441 and included 292 whites and 159 blacks. Mills also gives brief descriptions of the new courthouse, the public jail and several residences. He concludes that the village at that time had a bright future: "The increasing prosperity of this village, its salubrious site, interesting scenery, contiguity to the mountains, and cheapness of living, will have a tendency to give it a preference in the minds of those who are seeking residence in the upper country."²⁰ Yorkville's population increased moderately between 1820 and 1840, reaching a total of 600 residents in the latter year. But, by 1860 the seat of York County boasted a population of 1,360, an increase of more than 125% in only two decades.²¹

York County as a whole also experienced significant growth during the antebellum years, and the increase occurred primarily among the black population. The invention of the cotton gin in 1793 resulted in a great increase in cotton production in York County and all of South Carolina; this development was of course the major factor in the increased utilization of black slaves as a source of agricultural labor. The cotton boom of the early 1800s, which had an impact on the entire southeast, greatly influenced agriculture and slave holding patterns in the South Carolina Upcountry, including York County. In 1793 all of South Carolina produced only 94,000 pounds of cotton, and most of this was grown on the Sea Islands. In 1811, however, the Upcountry alone accounted for over 30 million pounds of cotton.²² Obviously, cotton production greatly changed life on Upcountry farms. While in 1800 25 percent of all white families in the Upcountry owned slaves, by 1820 nearly 40 percent of the families were slaveholders, with many of the new slaveowners considered as yeoman

¹⁸ John R. Hart, History of the Town of Yorkville (unpublished paper), p. 8.

¹⁹ Ibid., pp. 10-12.

²⁰ Mills, pp. 771-782.

²¹ SC State Board of Agriculture, Hammonds Handbook of South Carolina (1883), p. 1.

²² Ford, p. 7.

farmers who were previously slaveless.²³ Thus, slave ownership in the Upcountry went from being a relatively exclusive activity to a quite common one.

Slave ownership increased significantly in York County between 1800 and the Civil War, though most slaves worked on small and medium sized farms rather than large plantations. In 1800 whites made up 82.1 percent of the total population in York County, indicating that slave ownership had yet to become common. By 1820, however, the white population accounted for only 68.6 percent of the total, indicating that the institution of slavery had taken hold, and by 1860 the white portion of the county's total population was down to 52.6 percent.²⁴ Additional York County figures from 1860 reveal that slave holdings were relatively small, with approximately 70 percent of all farms holding fewer than 10 slaves and less than 3 percent of the farms holding 50 or more slaves.²⁵ Nearly 20 percent of all York District farms in 1860 had less than 50 acres of land, 23.9 percent ranged from 51 to 100 acres, 53.9 percent ranged from 101 to 500 acres, and only 2.7 percent had over 500 acres.²⁶ The average number of improved acres for York District farms in 1860 stood at 153.3.²⁷ These figures substantiate the premise that York County was primarily a county of small and medium-sized farm operations during the antebellum period; there were some large plantations here, but they were not the norm.

The antebellum period saw the establishment and growth of several rural settlement areas and communities in York County. In 1825 only three post offices were in operation in all of York County, one each at Yorkville, Blairville and Hopewell; these last two settlement areas have since ceased to exist as well-established communities. By 1852, however, York County contained 27 post offices, a clear sign that the county was becoming increasingly settled. A fairly extensive system of roads was also in place by this time.²⁸

Two maps with historic information concerning antebellum York County are useful for understanding 19th century growth. The first, a map of York District, South Carolina (surveyed by Gordon Moore in 1820), is from Robert Mills' Atlas of the State of South Carolina, 1825. It shows Yorkville, "Old Nation Ford", a number of churches, a few post offices and the locations of several prominent property owners. The second is a map of York District post offices in operation during the period 1802-1861, taken from South Carolina Postal History and Illustrated Catalog of Postmarks, 1760-1860 by Teal and Stets. This map shows how by the time of the Civil War post offices were established in all sections of York County.

²³ *Ibid.*, p. 12.

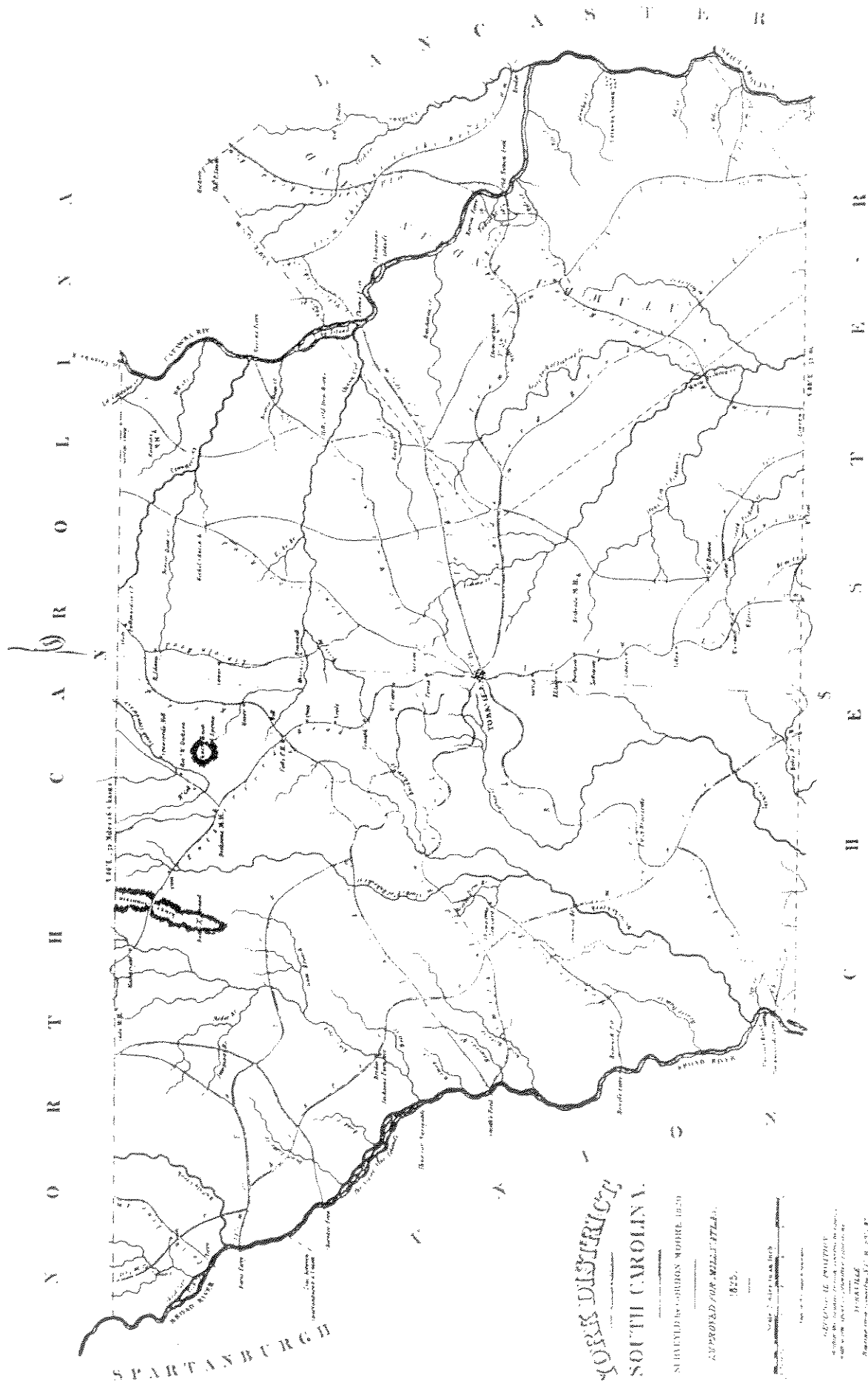
²⁴ Wallace, p. 710.

²⁵ Sam Bowers Hilliard, Atlas of Antebellum Southern Agriculture, pp. 41-42.

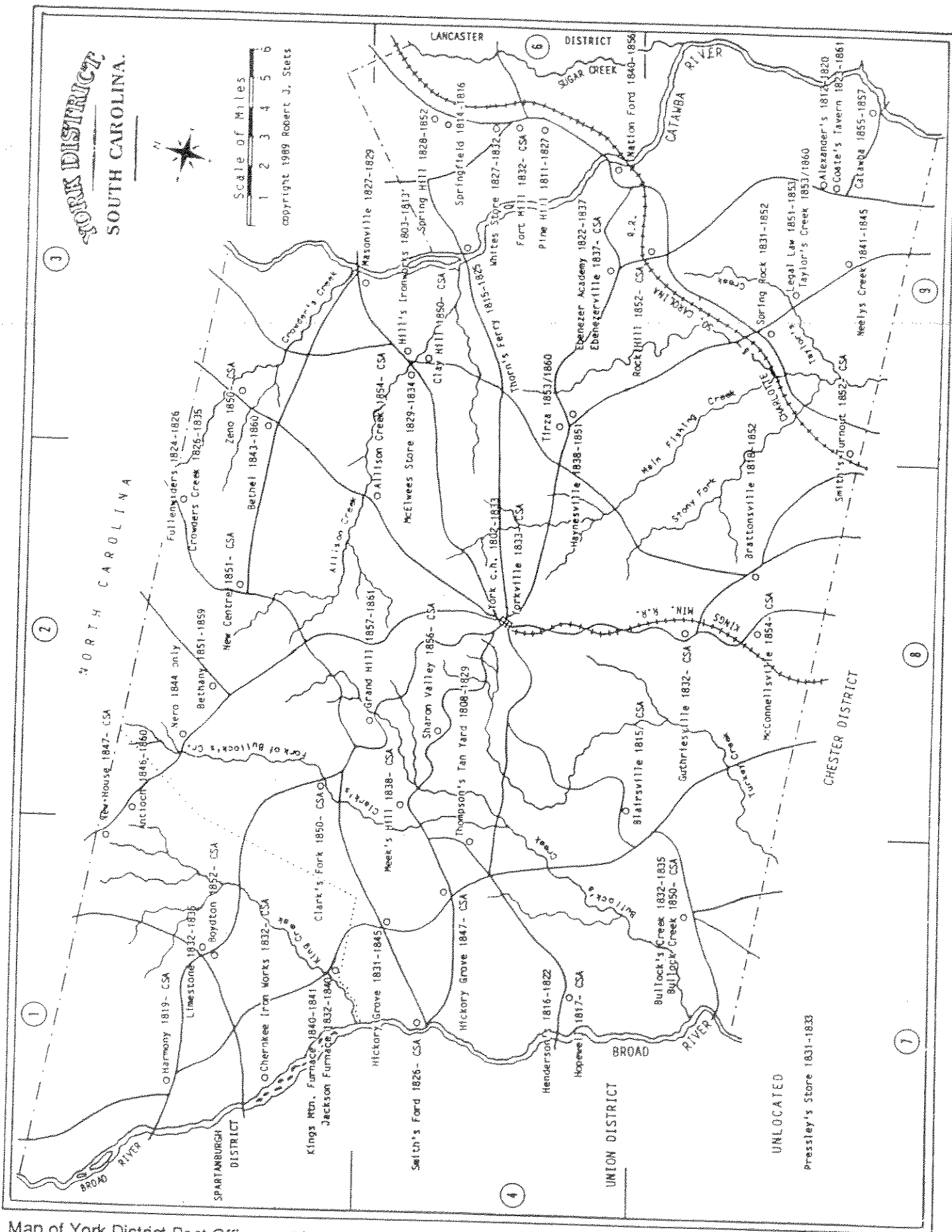
²⁶ Ford, p.49.

²⁷ *Ibid.*, p. 250.

²⁸ Harvey S. Teal and Robert J. Stets, South Carolina Postal History and Illustrated Catalog of Postmarks, 1760-1860 (Lake Oswego, Oregon: Raven Press, 1989), p. 113.



Map of York District, South Carolina, 1820, surveyed by Gordon Moore.
 From Mills' Atlas of the State of South Carolina, 1825.



Map of York District Post Offices, 1802-1861
 From South Carolina Postal History and Illustrated Catalog of Postmarks, 1760-1860 by Teal and Stets.

Signs of growth and prosperity from the early nineteenth century also include the establishment of York County's first newspaper, The Yorkville Pioneer, in 1823. Although this publication was in operation for only slightly over a year, it was followed by several other newspapers, including The Patriot, The Whig, The Journal of the Times, The Yorkville Compiler, The Yorkville Miscellany and, in 1855, The Yorkville Enquirer, which is still in publication today.

A major factor in York County's mid-19th century growth was the arrival of the Charlotte and South Carolina Railroad, which was opened in 1852 and passed through the county. In 1847, when plans were first being drawn for the new rail line, the proposed route of the Charlotte and South Carolina passed directly through the community of Ebenezer. A depot was to be constructed in the settlement, but residents refused to allow the railroad to enter their village. The new rail line was thus routed a few miles east of Ebenezer and a depot constructed at the future location of Rock Hill, which has since grown to be York County's largest city.²⁹ While the Charlotte and South Carolina was being planned, residents of Yorkville and western York County realized they would benefit from rail access. The Kings Mountain Railroad Company was therefore chartered in 1848, and a connecting line constructed in 1852, linking Yorkville with the Charlotte and South Carolina Railroad at Chester. This line operated for ten years until it was destroyed during the Civil War. Rail service provided a great economic boost to York County, bringing new goods, offering an easy source of transportation for the county's agricultural products and even adding new employment opportunities. Rock Hill rapidly developed as a transportation center in eastern York County, and yet by 1860 it contained no more than 100 residents and remained little more than a crossroads settlement.³⁰

The Civil War and Reconstruction

Even though only one minor Civil War battle was fought in York County (in the Nation Ford vicinity), the war caused a great upheaval in the county that was not soon overcome. Growth was halted, and in fact York itself actually contained fewer residents in 1880 (1,339) than it had in 1860 (1,360).³¹ Gradually, however, signs of recovery were seen.

York County never developed a plantation economy to match that of the Lower Piedmont and South Carolina's coastal region, but Reconstruction did bring changes to established agricultural patterns. Many of York County's larger property owners were forced to sell off portions of their land to smaller farmers, for without slave labor they could not productively work such large land holdings. As a result, the size of the average farm in York County dropped considerably while the number of small farming operations increased.³² Late-19th century agriculture in York County, as in much of South Carolina and the southeast, was characterized by relatively small farm operations and a lack of

²⁹ Rock Hill School District No. 3, pp. 11-12.

³⁰ Ibid.

³¹ South Carolina State Board of Agriculture, p.1.

³² West, p. 24.

knowledge concerning soil qualities and the benefits of diversification. As a body of knowledge emerged concerning scientific farming practices, advocates of diversification urges farmers to avoid relying on a single crop (typically cotton) and instead plant a variety of crops and also raise livestock. This advice was generally ignored, contributing to the agricultural difficulties of the 1920s and 1930s.³³

The post-Civil War economy in York County, as in much of South Carolina, was characterized by an expanding transportation network and growth in the commercial and industrial base. A prime example is the development of Rock Hill during the last decades of the nineteenth century. Barely existent prior to the war, Rock Hill grew rapidly during the 1870s and by 1880 boasted 30 retail stores and had become a thriving cotton market. In 1869 only 2,000 bales of cotton were handled in Rock Hill, but by 1883 the figure had jumped to 15,000 bales.³⁴ It was primarily the railroad that allowed for this type of economic expansion, not only in the Rock Hill vicinity but throughout much of the York County.

In 1872 a plan was developed for the reconstruction and extension of the abandoned Kings Mountain Railroad. The Carolina Narrow Gauge Railroad Company was incorporated in North Carolina, followed by the incorporation of the Chester and Lenoir Railroad in South Carolina. The Chester and Lenoir was authorized to construct a narrow gauge railroad from Chester through Yorkville and on to some point on the North Carolina-South Carolina line, thus consolidating the Kings Mountain Railroad with the Carolina Narrow Gauge and returning rail service to western York County. On the other side of the county, the Charlotte and South Carolina Railroad's bridge over the Catawba River had been destroyed during the war, but its replacement allowed the Rock Hill vicinity to begin economic recovery. The railroad, therefore, played a major role in facilitating reconstruction, bringing York County out of its post-war economic decline.³⁵

It was the eventual revival of the cotton market through technological advances that allowed York County to fully recover from the economic devastation brought by the Civil War. In 1880 the establishment of the Rock Hill Cotton Factory (the first steam-powered cotton factory in South Carolina) ushered in a new era of agricultural expansion and, even more significantly, industrial development. Rock Hill experienced profound growth between 1880 and 1900, its population rising from 809 to over 6,000. There was a brief attempt to develop the cultivation of tobacco in the Rock Hill region in the mid-1880s, but this venture met with little success. Much more profitable, however, was the Rock Hill Buggy Company, founded by John Gary Anderson. Initially a very small operation, the industry eventually grew to become the highly-successful Anderson Motor

³³ Gilbert C. Fite, Cotton Fields No More: Southern Agriculture, 1865-1980 (Lexington, Kentucky: University Press of Kentucky, 1984), pp. 68-69, 82.

³⁴ David L. Carlton, Mill and Town in South Carolina (Baton Rouge, Louisiana: LSU Press, 1982), pp. 24-25.

³⁵ And Clover Began To Grow (Clover, South Carolina: York-Clover Printing, n.d.), author unknown, p. 35.

Company, the first automobile manufacturing facility in the South.³⁶ Thus, the decade of the 1880s brought new activities and opportunities to York County and a definite end to more than a decade of post-war depression.

The 1870s and 1880s also saw the development and incorporation of three new towns in York County. One of these is Clover, located approximately ten miles north of York and just north of New Centre, a community that developed around 1850 and established a post office in 1851 but apparently died out during the Civil War years. Clover developed at the site of a water tank constructed to service the steam engines of the Chester and Lenoir Railroad. A 5,000 gallon wood tank was built on what is now South Main Street, and the origin of the name "Clover" is associated with this development. The frequent overflowing water from the tank resulted in the growth of a large clover patch on the site, and rail workers began referring to the vicinity as "Clover Patch" and eventually simply as "Clover." In 1876 the first survey of the town was made by W. B. Allison, and Clover was incorporated on 24 December 1887.³⁷

Hickory Grove incorporated in 1888 with the arrival of the Charleston, Cincinnati and Chicago Railroad (known as the "Three Cs Railroad"), but a post office had been established in this western York County community as early as 1831. Growth occurred rapidly due to the railroad, and by 1910 Hickory Grove had a bank, a hotel and several stores. After thriving for several decades, the town began to decline and lose some of its businesses -- at one time it contained three hotels, two doctor's offices and even a dentist's office -- but Hickory Grove remains an active little community with a wealth of historic residences and several historic commercial buildings.³⁸

Another late-19th century town is Sharon, which began with the arrival of the Charleston, Cincinnati and Chicago Railroad in 1888. A depot was built on land donated for such use by J. L. Rainey and the locale temporarily named "Station," but soon it was renamed Sharon after nearby Sharon A.R.P. Church, organized in 1796. Downtown Sharon today is a small collection of brick commercial buildings dominated by Hill's Store, a striking three-story structure.

The 20th Century

Since 1900, York County has continued the pattern of growth that began around 1880, but with one obvious and rather extended exception. This was a period of decline initiated by the failure of the cotton industry in the early 1920s; the Great Depression of the early 1930s thus continued the county's stagnation. Between 1900 and 1920 York County's population increased from 41,684 to 50,536 (21.2% increase); by 1930, however, the population total had only risen to 53,418 (5.7% increase), and in 1940 the figure stood at 58,663 (9.8%

³⁶ Douglas Summers Brown, A City Without Cobwebs (Columbia, South Carolina: University of South Carolina Press, 1953), pp.189-190.

³⁷ And Clover Began To Grow, pp. 38-41.

³⁸ Marion Chandler, Lorna Hinson, Margaret Pridmore and Erline Wilkerson, Hickory Grove: The First Hundred Years (Printed by the Town of Hickory Grove, 1988), pp. 1-7.

increase).³⁹ Cotton production continued to dominate agriculture in early 20th century York County, and the textile industry continued to develop. Rock Hill remained the hub of the industry, but mills were also located in Clover, Fort Mill, Red River and York.⁴⁰

South Carolina's peak cotton crop was harvested in 1921; thereafter, cotton production began a long, steady decline. There were several factors involved, the most important being destruction caused by the boll weevil and soil erosion resulting from years of over-use. In 1918 an all-time high of 49 percent of the state's cultivated land was planted in cotton; by 1938 cotton accounted for only 10 percent. New Deal programs of the 1930s prodded farmers into switching to crops such as soybeans, which actually improve soil conditions.⁴¹ York County saw a similar process, as cotton gradually became less and less important to its economy during the 1920s and 1930s. The late-19th and early-20th century trend toward smaller farming operations was reversed, and one result has been that small communities no longer play such an important role in offering services to farming families and as a consequence have declined.

One of the most significant developments in 20th century York County was the 1904 completion of Catawba Dam and Power Plant at India Hook north of Rock Hill, primarily due to the work of William C. Whitner. In 1899 Whitner had founded the Catawba Power Company along with Dr. Gill Wylie and his brother Robert Wylie. Construction of the dam began in 1900, but the vastness of the project combined with periodic flooding made progress excruciatingly slow. When finally completed, however, the dam and power plant constituted one of the most important engineering accomplishments in the southeastern United States up to that time. The venture resulted in the eventual establishment of the Duke Power Company, and a series of dams and hydroelectric facilities were subsequently constructed on the Catawba River in both North and South Carolina. The Catawba Power Plant itself is credited with sparking the industrialization of the Catawba Valley, as by 1911 more than a million spindles were being powered as a result of this one plant. The city of Rock Hill owes a great deal of its economic prosperity and growth to Whitner and his venture on the Catawba River.⁴²

Regardless of Rock Hill's development into a mid-sized city, the ever-increasing developmental pressure being exerted by nearby Charlotte, North Carolina and the decline of small-scale farming, much of York County remains rural in character and has held on to a good measure of its historic integrity. The county seat of York remains a small town, clearly expressive of its lengthy history, while several other smaller communities and many of the rural areas offer

³⁹ Wallace, pp. 711-712.

⁴⁰ August Kohn, The Cotton Mills of South Carolina (Charleston, South Carolina: Republished by the News and Courier and issued by the South Carolina Dept. of Agriculture, Commerce and Immigration, originally published 1907), pp. 95-98.

⁴¹ Lewis P. Jones, South Carolina: A Synoptic History for Laymen (Orangeburg, South Carolina: Sandlapper Publishing Company, Inc., 1971), pp. 244-245.

⁴² Brown, pp. 241-243.

confirmation of York County's developmental periods through their remaining historic structures and sites.

10. Bibliography.

And Clover Began to Grow: 1876-1976. Westmoreland Printers, Incorporated, 1976.

Brown, Douglas Summers. A City Without Cobwebs. Columbia, South Carolina: University of South Carolina Press, 1953.

Caldwell, A. B. ed. History of the American Negro: South Carolina Edition. Atlanta, Georgia: A. B. Caldwell Publishing Company, 1919.

Carlton, David L. Mill and Town in South Carolina, 1880-1920. Baton Rouge, Louisiana: Louisiana State University Press, 1982.

Catawba Regional Planning Council. Historic Sites Survey: York County. Revised edition, June 1977; first printing November 1975.

Chandler, Marion, Hinson, Lorna Louise, Pridmore, Margaret Brown and Wilkerson, Erlene Black. Hickory Grove: The First Hundred Years. 1988.

Eller, E. M. A Grove of Hickories. Unpublished paper, n.d.

Fite, Gilbert C. Cotton Fields No More: Southern Agriculture, 1865-1980. Lexington, Kentucky: The University of Kentucky Press, 1984.

Ford, Lacy K. Origins of Southern Radicalism: The South Carolina Upcountry, 1800-1860.

Hilliard, Sam Bowers. Atlas of Antebellum Southern Agriculture. Baton Rouge, Louisiana: Louisiana State University Press, 1984.

Jones, Lewis P. South Carolina: A Synoptic History for Laymen. Orangeburg, South Carolina: Sandlapper Publishing Company, Inc., 1971.

Klein, Rachel. Unification of the Slave State: The Rise of the Planter Class in the South Carolina Backcountry, 1775-1808.

Kohn, August. The Cotton Mills of South Carolina, 1907. Republished from the News and Courier, Charleston, South Carolina. Issued by the South Carolina Department of Agriculture, Commerce and Immigration. Columbia, South Carolina, 1907.

Kovacik, Charles F. and Winberry, John J. South Carolina: A Geography. Boulder, Colorado: Westview Press, 1987.

- Logan, John H. A History of the Upper Country of South Carolina from the Earliest Periods to the Close of the War of Independence. Columbia, South Carolina: S. G. Courtney and Company, 1962.
- Marsh, Kenneth and Blanche. Plantation Heritage in Upcountry South Carolina. Asheville, North Carolina: Biltmore Press, 1962.
- Milling, Chapman J. Red Carolinians. Chapel Hill, North Carolina: University of North Carolina Press, 1940.
- Mills, Robert. Mills Atlas of the State of South Carolina, 1825. Easley, South Carolina: Southern Historical Press, 1980 (Reprint edition).
- Moore, Dr. Maurice. Reminiscences of York. Greenville, South Carolina: A Press, Incorporated, 1981.
- Newby, I. A. Black Carolinians: A History of Blacks in South Carolina From 1895 to 1968. Tricentennial Studies, No. 6. Columbia, South Carolina: The University of South Carolina Press, 1973.
- Reed, Elizabeth. Series of articles in the Rock Hill Evening Herald, 1948-1950.
- Rock Hill School District No. 3. We The People (Second Edition, Revised), A Study of the Processes of Local Government As Exercised at Rock Hill, York County, South Carolina. Rock Hill, South Carolina: White Printing Company, 1970.
- Teal, Harvey S. and Stets, Robert J. South Carolina Postal History and Illustrated Catalog of Postmarks, 1760-1860. Lake Oswego, Oregon: Raven Press, 1989.
- Thomas, Doris M. and Kennedy, Martha Helen, compilers. Remembering Sharon 1889-1989, Fact and Fiction. Unpublished paper.
- Thomason, Dr. John Furman. A Survey of the Schools of York County. 1920.
- Wallace, David Duncan. South Carolina. A Short History, 1520-1948. Columbia, South Carolina: The University of South Carolina Press, 1961.
- West, Rev. Jerry Lee. A Historical Sketch of the People, Places and Homes of Bullocks Creek, South Carolina. Richburg, South Carolina: Chester District Genealogical Society, 1986.

11. Properties in the Survey Area Listed on the National Register of Historic Places.

Site #	Name	Location	Date	Date Listed
120/1370.00	Bethel Presbyterian Church	2445 SC557	1873	12/10/80
120/1370.01	Bethel Presbyterian Cemetery	2445 SC557	1825c	12/10/80
173/1615	Springfield Plantation House	2201 US21	1800c	9/12/85
173/1616	William Elliot White House	Off SC160, NE side, 0.5 mi. S of US21	1831	3/22/87
314/1241	Hightower Hall Plantation	Brattonsville Rd., 0.8 mi. NW of Percival Rd. from Percival Rd.	1853	6/28/82
515/1233.00	Bethesda Presbyterian Church	McConnell's Hwy., 0.3 mi. S of Daves Rd.	1820c	8/16/77
Brattonsville Historic District:				
314/1242.00	The Bricks	Brattonsville Rd., 0.1 mi. from Percival Rd.	1843	8/19/71
314/1242.01	Kitchen, The Bricks	Brattonsville Rd., 0.1 mi. from Percival Rd.	1845c	8/19/71
314/1242.02	House, Unidentified	Brattonsville Rd., 0.1 mi. from Percival Rd.	1830c	8/19/71
314/1244.00	The Homestead	Brattonsville Rd., 0.1 mi. from Percival Rd.	1823c	8/19/71
314/1244.01	Dining Room, The Homestead	Brattonsville Rd., 0.1 mi. from Percival Rd.	1823c	8/19/71
314/1244.02	Doctor's Office, The Homestead	Brattonsville Rd., 0.1 mi. from Percival Rd.	1823c	8/19/71
314/1244.03	Slave House	Brattonsville Rd., 0.1 mi. from Percival Rd.	1823c	8/19/71
314/1245	Colonel Bratton House	Brattonsville Rd., 0.1 mi.	1775c	8/19/71

12. Evaluation of Survey Data.

The following tables provide information about the range of properties included in the survey. A list of potential National Register properties, prepared by the South Carolina Department of Archives and History, is attached at the end of this report.

Date Distribution of Resources Surveyed

<u>Date Range</u>	<u># of Resources</u>	<u>% of Total Resources</u>
1730-1763	2	0.2%
1763-1789	5	0.4%
1789-1820	11	0.9%
1820-1860	90	7.3%
1860-1877	55	4.4%
1877-1917	636	51.3%
1917-1940	420	33.8%
1940-present	13	1.0%
No Date	9	0.7%
Totals	1241	100.0%

Type Distribution of Properties Surveyed

<u>Property Type</u>	<u># of Properties</u>	<u>% of Total Properties</u>
Residential	1021	82.3%
Commercial	60	4.8%
Religious	75	6.0%
Agricultural/Industrial	31	2.5%
Educational	23	1.9%
Other	31	2.5%
Totals	1241	100.0%

York County contains historic resources of considerable variety and extent. The project area for this survey did not include Fort Mill, Rock Hill or York, and as a consequence virtually all of the properties surveyed are in rural or small town settings.

The low number of agricultural properties in the "Type Distribution of Properties Surveyed" table above is somewhat misleading. In most cases, surveyed rural residential properties were found to include at least one agricultural outbuilding (and in many cases several), yet these buildings are not included in the total number of surveyed properties. When all outbuildings are taken into account, the actual number of agricultural buildings in the project area would be higher than the number of residential buildings.

13. Data Gaps.

The York County Historic and Architectural Inventory is a comprehensive historic resources survey of all of York County, with the exception of the City of Fort Mill, the City of Rock Hill (both of which have previously been surveyed) and the City of York. While a few historic properties were probably missed, it is believed that virtually all significant properties in the project area were located during the field survey.

14. Compiled Inventory.

See Appendix 2.

15. Recommendations.

The following are recommendations for future historic preservation endeavors in York County.

A) National Register Nominations

Attached at the end of this report is a list of potential National Register properties, prepared by the South Carolina Department of Archives and History and based on information from this survey and selected site visits by SHPO staff. The surveyors believe there is considerable potential for future National Register nominations in York County. We highly recommend that efforts be made to develop a priority list from these SHPO recommendations and begin preparing nominations.

One approach to dealing with National Register nominations might be to develop a county-wide Multiple Property Documentation Form. This approach involves identifying and defining one or more historic contexts and one or more property types for the area being documented. A *historic context* is a body of information related to historic properties and organized by theme, place and time. A *property type* is a grouping of individual properties based on a set of shared physical or associative characteristics. Several property types were particularly noted by the surveyors, including I-Houses (an example of a physical type) as well as rural schools, farmsteads and resources associated with the cotton and textile industries (examples of associative types). The Multiple Property Documentation Form can be added to over time as more information is compiled; additional historic contexts and property types may be prepared at any time, as may National Register nominations.

B) Public Information Programs

The completed survey site forms with photographs, USGS and community maps and color slides together represent a significant body of information that should be shared with the public and used as an educational tool. York County is fortunate to have the excellent facilities and staff of the York County Historical Commission as well as Historic Brattonsville, and we understand that plans

have already been made for utilizing products of the survey. We recommend that public information programs be developed to further local appreciation of York County's significant range and extent of historic resources.

One specific public information effort that is recommended for consideration is the development of a brochure or manual outlining appropriate maintenance and preservation approaches for rural residential and agricultural properties. These types of properties constitute a very significant segment of York County's historic resources and many are presently threatened by improper treatment and neglect. A relatively simple, straightforward publication could be produced utilizing information from the survey and distributed to property owners.

C) City of York Survey

The only portion of York County yet to be surveyed is the City of York. It is highly recommended that York be surveyed to complete the historic resources inventory of the entire county.

D) County-wide Preservation and Conservation Plan

The surveyors are concerned about the increasing development pressures in York County, particularly those being exerted on the county's eastern third by the expansion of Charlotte, North Carolina and Rock Hill. The central and western portions of the county have yet to feel much impact from such development, but these areas face increasing threats in the form of neglect, improper treatment and vandalism as well as by development pressures from other sources, such as the timber industry. It is recommended that efforts be made toward the development of a county-wide preservation and conservation plan, utilizing the York County Historical and Architectural Inventory as the basis for setting priorities related to historic resources. Given the rural nature of York County, it is recommended that environmental conservation be an important component of such a plan. A fine reference to the protection of rural areas is Saving America's Countryside: A Guide to Rural Conservation, published by The Johns Hopkins University Press for the National Trust for Historic Preservation. This book includes a number of case studies that would be relevant to York County.

The process of developing a comprehensive preservation and conservation plan for York County would not be a small undertaking. It could, however, serve to bring people together and identify some common concerns that to this point might not be recognized as widely important.

York County Historical and Architectural Inventory - 1992

APPENDIX 1: USGS Topographic Quadrangle Reference Numbers

<u>USGS QUAD NAME</u>	<u>NUMBER CODE</u>
Armenia	014
Belmont	026
Catawba	083
Catawba NE	084
Clover	102
Edgemore	141
Filbert	160
Fort Mill	173
Gastonia South	189
Grover, NC-SC	211
Hickory Grove	229
Kings Creek	269
Kings Mountain	270
Lake Wylie	283
Lockhart	306
Lowrys	314
Rock Hill East	433
Rock Hill West	434
Sharon	469
Tirzah	515
Van Wyck	528
Weddington	545

York County Historical and Architectural Inventory - 1992

APPENDIX 2: Compiled Site Inventory

USGS QUAD NAME	NUMBER CODE	TOTAL SITES	TOTAL RESOURCES
Armenia	014	10	11
Belmont	026	3	4
Catawba	083	25	28
Catawba NE	084	0	0
Clover	102	490	504
Edgemore	141	55	56
Filbert	160	91	95
Fort Mill	173	10	13
Gastonia South	189	20	25
Grover, NC-SC	211	0	0
Hickory Grove	229	88	90
Kings Creek	269	31	34
Kings Mountain	270	15	15
Lake Wylie	283	227	30
Lockhart	306	2	2
Lowrys	314	41	51
Rock Hill East	433	86	89
Rock Hill West	434	24	28
Sharon	469	94	98
Tirzah	515	61	68
Van Wyck	528	0	0
Weddington	545	0	0
TOTALS		1173	1241

Appendix 2: Compiled Site Inventory (Continued)

Page 2

Armenia Quadrangle #014

014	0889	Old Olivet Cemetery	1818c	CEMET	
014	0890	New Bethany Cemetery	1813c	CEMET	Off Burris Rd.
014	0891	Leech Cemetery	1791c	CEMET	Off Orr Rd.
014	0893	House, Unidentified	1890c	RESID	1144 SC97, E side, 1.1 mi. S of SC322
014	0894	House, Unidentified	1860c	RESID	4510 SC97, W side, 0.9 mi. S of SC322
014	0912.00	Blue Branch Church	1946	CHURC	Blanton Road
014	0912.01	Blue Branch Ch. Cem.	1918c	CEMET	Blanton Road
014	0913	House, Unidentified	1880c	RESID	SC322, S side, 0.3 mi. E of Orr Rd.
014	0914	House, Unidentified	1880c	RESID	SC322, S side, 0.2 mi. W of Parson Rd.
014	0915	House, Unidentified	1900c	RESID	215 Parson Rd., W side, 0.3 mi. N of SC322
014	0916	House, Unidentified	1840c	RESID	Parson Rd., W side, 0.5 mi. N of SC322

Belmont Quadrangle #026

026	1582	House, Unidentified	1850c	RESID	Oakridge Rd., S side, 0.4 mi. E of Riddle Mill Rd.
026	1583.00	House, Unidentified	1910c	RESID	SC274, W side, 0.3 mi. S of Fewell Rd.
026	1583.01	Tenant house	1925c	TENANT	SC274, W side, 0.3 mi. S of Fewell Rd.
026	1584	House, Unidentified	1885c	RESID	852 SC274, E side, 7.0 mi. S of Fewell Rd.

Catawba Quadrangle #083

083	1432	House, Unidentified	1930c	RESID	SC901, W side, 0.7 mi. S of Neely's Creek Rd.
083	1433	House, Unidentified	1880c	RESID	SC901, E side, 0.7 mi. S of Neely's Creek Rd.
083	1434	House, Unidentified	1890c	RESID	SC901, W side, at intersection w/ Neely's Creek Rd.
083	1438	House, Unidentified	1910c	RESID	Neely's Creek Rd., SE side, 0.2 mi. NE of SC901
083	1439	House, Unidentified	1890c	RESID	Harmony vic. Harmony Rd., W side, 0.2 mi. S of Hall Spencer Rd.
083	1440	House, Unidentified	1890c	RESID	Harmony vic. Harmony Rd., W side, 0.3 mi. S of Hall Spencer Rd.
083	1441	Cornwell Homeplace	1890c	RESID	Harmony vic. Harmony Rd., W side, 0.3 mi. S of Hall Spencer Rd.
083	1442.00	Harmony Gin Company	1900c	GIN	Harmony vic. Harmony Rd., 0.3 mi. S of Hall Spencer Rd.
083	1442.01	Harmony Gin Co. Office	1900c	OFFICE	Harmony vic. Harmony Rd., 0.3 mi. S of Hall Spencer Rd.
083	1442.02	Harmony Gin Warehouse	1900c	WAREH	Harmony vic. Harmony Rd., 0.3 mi. S of Hall Spencer Rd.
083	1443	House, Unidentified	1890c	RESID	Liberty Hill Rd., E side, 0.1 mi. S of McAllister Rd.
083	1444	School, Unidentified	1915c	School	US21, E side, 0.3 mi. S of McAllister Rd.
083	1445	House, Unidentified	1900c	RESID	Rowells Rd., E side, 0.2 mi. N of McAllister Rd.
083	1446	House, Unidentified	1910c	RESID	Catawba vic. College Rd., NE side, 0.2 mi. NW of Rowells Rd.
083	1447	School, Unidentified	1900c	School	Catawba vic. College Rd., NW side, 0.2 mi. NW of Rowells Rd.
083	1448	Catawba Depot	1930c	DEPOT	Catawba vic. Pottery Rd., S side, 0.3 mi. NW of Rowells Rd.
083	1449	House, Unidentified	1890c	RESID	Catawba vic. Pottery Rd., N side, 0.3 mi. NW of Rowells Rd.
083	1450	Catawba Post Office	1900c	POSTO	Catawba vic. Cureton Ferry Rd., NE side, 0.1 mi. N of Pottery Rd.
083	1451	House, Unidentified	1890c	RESID	Catawba vic. Cureton Ferry Rd., NE side, 0.2 mi. N of Pottery Rd.
083	1452	Ferguson Homeplace	1885c	RESID	Catawba vic. Reservation Rd., N side, 0.1 mi. N of SC5
083	1453	House, Unidentified	1900c	RESID	Reservation Rd., SE side, 0.8 mi. N of SC5
083	1454.00	Old Roddey Place	1850c	RESID	Roddey vicinity US21, E side, 0.4 mi. S of intersection w/ SC5
083	1454.01	Roddey Cotton Shed	1850c	COTTO	Roddey vicinity US21, E side, 0.4 mi. S of intersection w/ SC5
083	1456	House, Unidentified	1900c	RESID	Ole Simpson Rd., N side, 0.4 mi. N of Harmony Rd.
083	1457	Anderson Home	1850c	RESID	Neely's Creek Rd., E side, 0.1 mi. S of Williford Rd.
083	1458	Roy Boyd Sr. Home	1926	RESID	Neely's Creek Rd., E side, 0.3 mi. N of Hovis Rd.
083	1466	House, Unidentified	1915c	RESID	Porter Rd., W side, 0.3 mi. NW of Barringer Rd.
083	2043	Roddey Homeplace	1885c	RESID	0.1 mi. off of Hall Spencer Rd., SE side, 0.2 mi. SW of Donny Brook Rd.

Clover Quadrangle #102

102	1048	Store, hist. name unknown	1900c	STORE	Clover	106-110 S. Main Street
102	1049	Store, hist. name unknown	1900c	STORE	Clover	103 N. Main Street
102	1050	Store, hist. name unknown	1890c	STORE	Clover	109 N. Main Street
102	1051	Store, hist. name unknown	1890c	STORE	Clover	111-113 N. Main Street
102	1052	Store, hist. name unknown	1890c	STORE	Clover	115-117 N. Main Street
102	1053	Store, hist. name unknown	1935c	STORE	Clover	203 N. Main Street
102	1054	Store, hist. name unknown	1910c	STORE	Clover	Kings Mountain Street
102	1055	Store, hist. name unknown	1910c	STORE	Clover	111 Kings Mountain Street

Note: An * in front of a site indicates that no survey form was completed because the building is one of several common house types; all the buildings of a particular type are represented by a single survey form which documents the resource best representing the type.

Appendix 2: Compiled Site Inventory (Continued)
Page 3

102	1056	Store, hist. name unknown	1910c	STORE	Clover	119-123 Kings Mountain Street
102	1057.00	Clover A. R. P. Church	1949c	CHURC	Clover	Kings Mountain Street
102	1057.01	A. R. P. education bldg.	1930c	School	Clover	Kings Mountain Street
102	1058	Store, hist. name unknown	1900c	STORE	Clover	Kings Mountain Street
102	1059	Store, hist. name unknown	1910c	STORE	Clover	116 Kings Mountain Street
102	1060	Store, hist. name unknown	1910c	STORE	Clover	Kings Mountain Street
102	1061	Store, hist. name unknown	1910c	STORE	Clover	Kings Mountain Street
102	1062	Store, hist. name unknown	1910c	STORE	Clover	108 Kings Mountain Street
102	1063	Store, hist. name unknown	1910c	STORE	Clover	106 Kings Mountain Street
102	1064	Store, hist. name unknown	1910c	STORE	Clover	Kings Mountain Street
102	1065	First Baptist Church	1926c	CHURC	Clover	S. Main Street
102	1066	Piedmont Textiles Inc.	1920c	TEXT	Clover	S. Main Street
102	1067	Unknown Commercial	1920c	COMM	Clover	201 Smith Street
102	1068	Store, hist. name unknown	1920c	STORE	Clover	406 S. Main Street
102	1277	House, Unidentified	1920c	RESID	Filbert vicinity	1070 Old Limestone Rd., 1.2 mi. N of Fairhope Rd.
102	1278	House, Unidentified	1910c	RESID	Filbert vicinity	Old Limestone Rd., S side, 1.2 mi. NW of Fairhope Rd.
102	1279	House, Unidentified	1900c	RESID	Filbert vicinity	1089 Old Limestone Rd., 1.1 mi. N of Fairhope Rd.
102	1280	House, Unidentified	1910c	RESID	Filbert vicinity	Old Limestone Rd., N side, 1.0 mi. NW of Fairhope Rd.
102	1281	House, Unidentified	1900c	RESID	Filbert vicinity	1035 Old Limestone Rd., 1.0 mi. NW of Fairhope Rd.
102	1351	House, Unidentified	1910c	RESID	Clover vicinity	1024 Crescent Rd., S side
102	1367	House, Unidentified	1908	RESID		207 Cross Rd., W side, 0.3 mi. N of SC557
102	1368.00	Mt. Harmony Meth. Church	1939	CHURC		Ridge Rd., S side, 0.6 mi. SE of Cross Rd.
102	1368.01	Mt. Harmony Cemetery	1900c	CEMET		Ridge Rd., S side, 0.6 mi. SE of Cross Rd.
102	1369	House, Unidentified	1880c	RESID		6788 SC557, N side, intersection w/ Paraham Rd.
102	1370.00	Bethel Presb. Church	1873	CHURC		2445 SC557, S side, 0.4 mi. W of Paraham Rd.
102	1370.01	Bethel Presb. Cemetery	1825c	CEMET		2445 SC557, S side, 0.4 mi. W of Paraham Rd.
102	1371	House, Unidentified	1880c	RESID		SC557, N side, 0.6 mi. W of Paraham Rd.
102	1372	House, Unidentified	1890c	RESID		Paraham Rd., W side, 1.0 mi. S of SC 557
102	1373	House, Unidentified	1910c	RESID		690 N. Paraham Rd., 0.3 mi. N of SC55
102	1374.00	Thomason Homeplace	1866	RESID		1424 SC49, NW side, 0.2 mi. SW of Pioneer Rd.
102	1374.01	Thomason Kitchen	1866	KITCH		1424 SC49, NW side, 0.2 mi. SW of Pioneer Rd.
102	1374.02	Thomason Tenant House	1866	TENANT		1424 SC49, NW side, 0.2 mi. SW of Pioneer Rd.
102	1375	House, Unidentified	1880c	RESID		1550 SC49
102	1376	House, Unidentified	1885c	RESID		Branch Rd., N side, 0.2 mi. N of Old Limestone Rd.
102	1500	House, Unidentified	1885c	RESID		Branch Rd., W side, 0.1 mi. N of Old Limestone Rd.
102	1501	Witherspoon House	1830c	RESID	York	1545 Lincoln Rd., 0.8 mi. S of Old Limestone Rd.
102	1502.00	Union Baptist Church	1915c	CHURC	York	Ratchford Rd., E side, 0.2 mi. S of Old Limestone Rd.
102	1502.01	Union Church Cemetery	1850c	CEMET	York	Ratchford Rd., E side, 0.2 mi. S of Old Limestone Rd.
102	1503	House, Unidentified	1830c	RESID	York	Fairhope Rd., W side, 0.1 mi. S of Sunlight Rd.
102	1504	Youngblood House	1890c	RESID		Lincoln Rd., SE side, 0.1 mi. NE of Jim McCarter Rd.
102	1505	House, Unidentified	1890c	RESID		Lincoln Rd., S side, 0.1 mi. SW of Brown Rd.
102	1506	House, Unidentified	1870c	RESID		2760 Lincoln Rd., E side, 0.1 mi. N of Wood Rd.
102	1507	House, Unidentified	1890c	RESID		Wood Rd., W side, 0.4 mi. N of Charlotte Hwy.
102	1508	House, Unidentified	1900c	RESID		2180 SC49, N side, at intersection with Shilo Rd.
102	1509	Beth Shiloh Presb. Church	1910c	CHURC		N Shiloh Rd., E side, 0.2 mi. S of Charlotte Hwy.
102	1510	House, Unidentified	1877	RESID		Intersection SC49 and Sherrer Rd., NE corner
102	1511	House, Unidentified	1890c	RESID		950 Chapin Rd., E side, 0.5 mi. NW of Harper Rd.
102	1512.00	Campbell House	1905c	RESID		6710 Campbell Rd., N side, W Paraham Rd.
102	1512.01	House, Unidentified	1920c	RESID		Campbell Rd., S side, 0.4 mi. W of Paraham Rd.
102	1513	House, Unidentified	1915c	RESID		SC49, NW side, 0.2 mi. SW of Paraham Rd.
102	1514	House, Unidentified	1880c	RESID		1750 S. Paraham Rd.
102	1515.00	Old Hope Home	1850c	RESID		SC49, NW side, 0.2 mi. NE of Kingsburry Rd.
102	1515.01	Hope Slave House	1850c	RESID		SC49, NW side, 0.2 mi. NE of Kingsburry Rd.
102	1516	House, Unidentified	1890c	RESID		2188 Kingsburry Rd., E side, 0.6 mi. N of SC49
102	1517	House, Unidentified	1903	RESID		1045 N Shiloh Rd., W side, 0.4 mi. S of SC49
102	1518	House, Unidentified	1885c	RESID		US321, NW side, at intersection w/ Southbend Rd.
102	1519	House, Unidentified	1915c	RESID	Clover vicinity	US321, W side, 0.2 mi. N of fork w/ Jim McCarter Rd.
102	1520	House, Unidentified	1920c	RESID	Clover vicinity	1155 US321, W side, 0.1 mi. N of Lawrence Rd.
102	1521	House, Unidentified	1910c	RESID	Clover vicinity	2449 Jim McCarter Rd., W side, 0.1 mi. S of Brown Rd.
102	1522	House, Unidentified	1910c	RESID		2651 Jim McCarter Rd., W side, 0.4 mi. S of Boyd Rd.
102	1523	House, Unidentified	1895c	RESID		Boyd Rd., S side, at intersection with Calabash Rd.
102	1524	Rufus Robinson Home	1915c	RESID		163 Ormand Rd., SW side, 0.3 mi. SE of Lincoln Rd.
102	1570	House, Unidentified	1910c	RESID		Off St. Paul Rd., W side, 0.2 mi. NW of Lincoln Rd.
102	1571.00	Post Oak School	1910c	RESID		1870 St. Paul Rd., E side, 0.4 mi. N of Lincoln Rd.

Note: An * in front of a site indicates that no survey form was completed because the building is one of several common house types; all the buildings of a particular type are represented by a single survey form which documents the resource best representing the type.

Appendix 2: Compiled Site Inventory (Continued)

Page 4

102	1571.01	Tenant House	1936	RESID	1870 St. Paul Rd., E side, 0.4 mi. N of Lincoln Rd.
102	1572	House, Unidentified	1910c	RESID	3528 Lincoln Rd., E side, 1.0 mi. S of SC55
102	1573	House, Unidentified	1850c	RESID	Off SC55, N side, 0.4 mi. E of Lincoln Rd.
102	1574	House, Unidentified	1840c	RESID	SC55, S side, 0.4 mi. E of Lincoln Rd.
102	1575	House, Unidentified	1850c	RESID	Kingsbury Rd., W side, 0.2 mi. S of SC55
102	1576	House, Unidentified	1890c	RESID	W. H. Stowe Rd., S side, 0.3 mi. NW of Kingsbury Rd.
102	1577	House, Unidentified	1820c	RESID	SC557, N side, 0.9 mi. W of Paraham Rd.
102	1578	House, Unidentified	1850c	RESID	SC557, S side, 0.3 mi. E of Glenn Rd.
102	1579	House, Unidentified	1925c	RESID	Currence Rd., W side, 0.3 mi. NW of SC557
102	1580	House, Unidentified	1890c	RESID	1525 Bate Harvey Rd., S side, 0.3 mi. W of SC557
102	1581.00	House, Unidentified	1845c	RESID	Griggs Rd., E side, 0.5 mi. N of SC55
102	1581.01	Tenant House	1870c	TENANT	Griggs Rd., E side, 0.5 mi. N of SC55
102	1617.00	Clover Presby. Church	1923	CHURC	Clover
102	1617.01	Clover A. R. P. Manse	1929	MANSE	Clover
102	1618	House, Unidentified	1910c	RESID	Clover
102	1619	House, Unidentified	1880c	RESID	Clover
102	1620	House, Unidentified	1900c	RESID	Clover
102	1621	House, Unidentified	1900c	RESID	Clover
102	1622	House, Unidentified	1940c	RESID	Clover
102	1623	House, Unidentified	1890c	RESID	Clover
102	1624	House, Unidentified	1935c	RESID	Clover
102	1625	House, Unidentified	1890c	RESID	Clover
102	1626	House, Unidentified	1925c	RESID	Clover
102	1627	House, Unidentified	1910c	RESID	Clover
102	1628	House, Unidentified	1880c	RESID	Clover
102	1629	House, Unidentified	1920c	RESID	Clover
102	1630	House, Unidentified	1915c	RESID	Clover
102	1631	House, Unidentified	1895c	RESID	Clover
102	1632	House, Unidentified	1885c	RESID	Clover
102	1633	House, Unidentified	1925c	RESID	Clover
102	1634	House, Unidentified	1925c	RESID	Clover
102	1635	House, Unidentified	1935c	RESID	Clover
102	1636	House, Unidentified	1930c	RESID	Clover
102	1637	House, Unidentified	1925c	RESID	Clover
102	1638	House, Unidentified	1920c	RESID	Clover
102	1639	House, Unidentified	1915c	RESID	Clover
102	1640	House, Unidentified	1920c	RESID	Clover
102	1641	House, Unidentified	1915c	RESID	Clover
102	1642	House, Unidentified	1930c	RESID	Clover
102	1643	House, Unidentified	1910c	RESID	Clover
102	1644	House, Unidentified	1915c	RESID	Clover
102	1645	House, Unidentified	1910c	RESID	Clover
102	1646	House, Unidentified	1925c	RESID	Clover
102	1647	House, Unidentified	1920c	RESID	Clover
102	1648	House, Unidentified	1915c	RESID	Clover
102	1649	House, Unidentified	1910c	RESID	Clover
102	1650	House, Unidentified	1915c	RESID	Clover
102	1651	House, Unidentified	1905c	RESID	Clover
102	1652	House, Unidentified	1925c	RESID	Clover
102	1653	House, Unidentified	1925c	RESID	Clover
102	1654	House, Unidentified	1900c	RESID	Clover
102	1655	House, Unidentified	1900c	RESID	Clover
102	1656	House, Unidentified	1915c	RESID	Clover
102	1657	House, Unidentified	1918	RESID	Clover
102	1658	House, Unidentified	1920c	RESID	Clover
102	1659	House, Unidentified	1925c	RESID	Clover
102	1660	House, Unidentified	1925c	RESID	Clover
102	1661	House, Unidentified	1925c	RESID	Clover
102	1662	House, Unidentified	1925c	RESID	Clover
102	1663	House, Unidentified	1920c	RESID	Clover
102	1664	House, Unidentified	1920c	RESID	Clover
102	1665	House, Unidentified	1925c	RESID	Clover
102	1666	House, Unidentified	1920c	RESID	Clover
102	1667	House, Unidentified	1925c	RESID	Clover

Note: An * in front of a site indicates that no survey form was completed because the building is one of several common house types; all the buildings of a particular type are represented by a single survey form which documents the resource best representing the type.

Appendix 2: Compiled Site Inventory (Continued)
Page 5

102	1668	House, Unidentified	1915c	RESID	Clover	211 Faulkner Street
102	1669	House, Unidentified	1915c	RESID	Clover	301 Faulkner Street
102	1670	House, Unidentified	1920c	RESID	Clover	305 Faulkner Street
102	1671	House, Unidentified	1920c	RESID	Clover	309 Faulkner Street
102	1672	House, Unidentified	1930c	RESID	Clover	313 Faulkner Street
102	1673	House, Unidentified	1925c	RESID	Clover	315 Faulkner Street
102	1674	House, Unidentified	1930c	RESID	Clover	112 Faulkner Street
102	1675	House, Unidentified	1930c	RESID	Clover	106 Faulkner Street
102	1676	House, Unidentified	1915c	RESID	Clover	208 Alexander Street
102	1677	House, Unidentified	1940c	RESID	Clover	Grier Street
102	1678	House, Unidentified	1920c	RESID	Clover	Smith Street
*102	1679	House, Unidentified	1925c	RESID	Clover	205 Smith Street
*102	1680	House, Unidentified	1925c	RESID	Clover	204 Smith Street
*102	1681	House, Unidentified	1925c	RESID	Clover	202 Smith Street
102	1682	House, Unidentified	1925c	RESID	Clover	Smith Street
*102	1683	House, Unidentified	1925c	RESID	Clover	108 Smith Street
102	1684	House, Unidentified	1920c	RESID	Clover	106 Smith Street
102	1685	House, Unidentified	1920c	RESID	Clover	104 Smith Street
102	1686.00	Hampton Spinning Mills	1916c	MILL	Clover	401 S. Main Street
102	1686.01	Hawthorne Plant	1916c	MILL	Clover	401 S. Main Street
102	1686.02	Hampshire Plant	1924c	MILL	Clover	401 S. Main Street
102	1687	House, Unidentified	1915c	RESID	Clover	101 Calhoun Street
102	1688	House, Unidentified	1915c	RESID	Clover	103 Calhoun Street
102	1689	House, Unidentified	1915c	RESID	Clover	108 Calhoun Street
102	1690	House, Unidentified	1915c	RESID	Clover	104 Calhoun Street
102	1691	House, Unidentified	1900c	RESID	Clover	S. Main Street
102	1692	House, Unidentified	1915c	RESID	Clover	101 Catawba Street
102	1693	House, Unidentified	1910c	RESID	Clover	213 S. Main Street
102	1694	House, Unidentified	1910c	RESID	Clover	211 S. Main Street
102	1695	House, Unidentified	1915c	RESID	Clover	209 S. Main Street
102	1696	House, Unidentified	1925c	RESID	Clover	S. Main Street
102	1697	First Baptist Pastorium	1940c	RESID	Clover	125 S. Main Street
102	1698	House, Unidentified	1925c	RESID	Clover	102 Knox Street
102	1699	House, Unidentified	1920c	RESID	Clover	104 Knox Street
102	1700	House, Unidentified	1895c	RESID	Clover	110 Knox Street
102	1701	House, Unidentified	1900c	RESID	Clover	115 Knox Street
102	1702	House, Unidentified	1930c	RESID	Clover	204 Knox Street
102	1703	Store, Unidentified	1925c	STORE	Clover	Jackson Street
102	1704	House, Unidentified	1925c	RESID	Clover	302 Bethel Street
102	1705	House, Unidentified	1920c	RESID	Clover	306 Bethel Street
102	1706	House, Unidentified	1920c	RESID	Clover	Bethel Street
102	1707	House, Unidentified	1920c	RESID	Clover	402 Bethel Street
102	1708	House, Unidentified	1920c	RESID	Clover	404 Bethel Street
102	1709	House, Unidentified	1890c	RESID	Clover	301 Bethel Street
102	1710	House, Unidentified	1920c	RESID	Clover	303 Bethel Street
102	1711	House, Unidentified	1915c	RESID	Clover	405 Bethel Street
102	1712	House, Unidentified	1915c	RESID	Clover	407 Bethel Street
102	1713	House, Unidentified	1910c	RESID	Clover	605 Bethel Street
102	1714	House, Unidentified	1910c	RESID	Clover	607 Bethel Street
102	1715	House, Unidentified	1915c	RESID	Clover	412 Marion Street
102	1716	Shed, Unidentified	1915c	SHED	Clover	Daw Street, E. side
102	1717	House, Unidentified	1910c	RESID	Clover	305 Marion Street
102	1718	House, Unidentified	1910c	RESID	Clover	303 Marion Street
102	1719	House, Unidentified	1910c	RESID	Clover	304 Marion Street
102	1720	House, Unidentified	1920c	RESID	Clover	Pickens Street
102	1721	House, Unidentified	1915c	RESID	Clover	210 Marion Street
102	1722	House, Unidentified	1915c	RESID	Clover	208 Marion Street
102	1723	House, Unidentified	1905c	RESID	Clover	205 Marion Street
102	1724	House, Unidentified	1905c	RESID	Clover	201 Marion Street
102	1725	House, Unidentified	1925c	RESID	Clover	125 Marion Street
102	1726	House, Unidentified	1900c	RESID	Clover	121 Marion Street
102	1727	House, Unidentified	1900c	RESID	Clover	119 Marion Street
102	1728	House, Unidentified	1939	RESID	Clover	113 Marion Street
102	1729	House, Unidentified	1930c	RESID	Clover	111 Marion Street

Note: An * in front of a site indicates that no survey form was completed because the building is one of several common house types; all the buildings of a particular type are represented by a single survey form which documents the resource best representing the type.

Appendix 2: Compiled Site Inventory (Continued)
Page 6

102	1730	House, Unidentified	1912c	RESID	Clover	109 Marion Street
102	1731	House, Unidentified	1910c	RESID	Clover	107 Marion Street
102	1732	House, Unidentified	1920c	RESID	Clover	112 Marion Street
102	1733	House, Unidentified	1929	RESID	Clover	116 Marion Street
102	1734	House, Unidentified	1920c	RESID	Clover	120 Marion Street
102	1735	House, Unidentified	1925c	RESID	Clover	Marion Street
102	1736	House, Unidentified	1925c	RESID	Clover	124 Marion Street
102	1737	House, Unidentified	1925c	RESID	Clover	126 Marion Street
102	1738	House, Unidentified	1920c	RESID	Clover	128 Marion Street
102	1739	House, Unidentified	1915c	RESID	Clover	202 Marion Street
102	1740	House, Unidentified	1915c	RESID	Clover	107 Hampton Street
102	1741	House, Unidentified	1915c	RESID	Clover	105 Hampton Street
102	1742	Cemetery, Unidentified	1900c	CEMET	Clover	304 Marion Street (?)
102	1743	House, Unidentified	1905c	RESID	Clover	Winthrop Street
102	1744	House, Unidentified	1905c	RESID	Clover	108 (no street name)
102	1745	House, Unidentified	1910c	RESID	Clover	212 Winthrop Street
102	1746	House, Unidentified	1910c	RESID	Clover	211 Trinity Street
102	1747	House, Unidentified	1900c	RESID	Clover	212 N. Main Street
102	1748	House, Unidentified	1900c	RESID	Clover	206 N. Main Street
102	1749	House, Unidentified	1890c	RESID	Clover	207 N. Main Street
102	1750.00	M. L. Ford Funeral Parlor	1870c	FUNER	Clover	N. Main Street
102	1750.01	M. L. Ford chapel (?)	1945c	CHAPE	Clover	N. Main Street
102	1751	House, Unidentified	1850c	RESID	Clover	219 N. Main Street
102	1752	House, Unidentified	1890c	RESID	Clover	221 N. Main Street
102	1753	House, Unidentified	1900c	RESID	Clover	401 N. Main Street
102	1754	Clover Spinning Mill	1890c	MILL	Clover	N. Main Street
102	1755	House, Unidentified	1910c	RESID	Clover	412 N. Main Street
102	1756	Store, hist. name unknown	1910c	STORE	Clover	410 N. Main Street
102	1757	House, Unidentified	1910c	RESID	Clover	408 N. Main Street
102	1758	House, Unidentified	1910c	RESID	Clover	406 N. Main Street
102	1759	House, Unidentified	1915c	RESID	Clover	404 N. Main Street
102	1760	House, Unidentified	1910c	RESID	Clover	402 N. Main Street
102	1761	House, Unidentified	1900c	RESID	Clover	N. Main Street
102	1762	Jackson Bros. Grocery	1910c	STORE	Clover	N. Main Street
102	1763	Store, Unidentified	1925c	STORE	Clover	S. Main Street
102	1764	Store, Unidentified	1925c	STORE	Clover	S. Main Street
102	1765	Store, Unidentified	1925c	STORE	Clover	S. Main Street
102	1766	Store, Unidentified	1960c	STORE	Clover	S. Main Street
102	1767	Store, Unidentified	1940c	STORE	Clover	S. Main Street
102	1768	Store, Unidentified	1960c	STORE	Clover	S. Main Street
102	1769	Store, Unidentified	1940c	STORE	Clover	S. Main Street
102	1770	Store, Unidentified	1920c	STORE	Clover	S. Main Street
102	1771	House, Unidentified	1910c	RESID	Clover	610 S. Main Street
102	1772	House, Unidentified	1920c	RESID	Clover	614 S. Main Street
102	1773	House, Unidentified	1930c	RESID	Clover	702 S. Main Street
*102	1774	House, Unidentified	1930c	RESID	Clover	704 S. Main Street
*102	1775	House, Unidentified	1930c	RESID	Clover	706 S. Main Street
*102	1776	House, Unidentified	1930c	RESID	Clover	708 S. Main Street
*102	1777	House, Unidentified	1925c	RESID	Clover	808 S. Main Street
102	1778	House, Unidentified	1930c	RESID	Clover	810 S. Main Street
102	1779	House, Unidentified	1930c	RESID	Clover	812 S. Main Street
102	1780	House, Unidentified	1930c	RESID	Clover	906 S. Main Street
*102	1781	House, Unidentified	1920c	RESID	Clover	104 Sunset Drive
*102	1782	House, Unidentified	1920c	RESID	Clover	106 Sunset Drive
*102	1783	House, Unidentified	1920c	RESID	Clover	108 Sunset Drive
*102	1784	House, Unidentified	1920c	RESID	Clover	110 Sunset Drive
102	1785	House, Unidentified	1920c	RESID	Clover	112 Sunset Drive
*102	1786	House, Unidentified	1920c	RESID	Clover	114 Sunset Drive
*102	1787	House, Unidentified	1920c	RESID	Clover	116 Sunset Drive
*102	1788	House, Unidentified	1920c	RESID	Clover	118 Sunset Drive
*102	1789	House, Unidentified	1920c	RESID	Clover	120 Sunset Drive
*102	1790	House, Unidentified	1920c	RESID	Clover	122 Sunset Drive
*102	1791	House, Unidentified	1920c	RESID	Clover	124 Sunset Drive
*102	1792	House, Unidentified	1920c	RESID	Clover	126 Sunset Drive

Note: An * in front of a site indicates that no survey form was completed because the building is one of several common house types; all the buildings of a particular type are represented by a single survey form which documents the resource best representing the type.

Appendix 2: Compiled Site Inventory (Continued)

Page 7

*102	1793	House, Unidentified	1920c	RESID	Clover	202 Sunset Drive
*102	1794	House, Unidentified	1920c	RESID	Clover	204 Sunset Drive
*102	1795	House, Unidentified	1930c	RESID	Clover	103 Oak Street
*102	1796	House, Unidentified	1920c	RESID	Clover	105 Oak Street
*102	1797	House, Unidentified	1920c	RESID	Clover	107 Oak Street
*102	1798	House, Unidentified	1920c	RESID	Clover	109 Oak Street
*102	1799	House, Unidentified	1920c	RESID	Clover	111 Oak Street
*102	1800	House, Unidentified	1920c	RESID	Clover	113 Oak Street
*102	1801	House, Unidentified	1920c	RESID	Clover	115 Oak Street
*102	1802	House, Unidentified	1920c	RESID	Clover	117 Oak Street
*102	1803	House, Unidentified	1920c	RESID	Clover	119 Oak Street
*102	1804	House, Unidentified	1920c	RESID	Clover	121 Oak Street
*102	1805	House, Unidentified	1920c	RESID	Clover	123 Oak Street
*102	1806	House, Unidentified	1920c	RESID	Clover	125 Oak Street
*102	1807	House, Unidentified	1920c	RESID	Clover	127 Oak Street
*102	1808	House, Unidentified	1920c	RESID	Clover	129 Oak Street
*102	1809	House, Unidentified	1925c	RESID	Clover	104 Oak Street
*102	1810	House, Unidentified	1925c	RESID	Clover	106 Oak Street
*102	1811	House, Unidentified	1920c	RESID	Clover	108 Oak Street
*102	1812	House, Unidentified	1920c	RESID	Clover	110 Oak Street
*102	1813	House, Unidentified	1920c	RESID	Clover	112 Oak Street
*102	1814	House, Unidentified	1920c	RESID	Clover	114 Oak Street
*102	1815	House, Unidentified	1920c	RESID	Clover	118 Oak Street
*102	1816	House, Unidentified	1920c	RESID	Clover	120 Oak Street
*102	1817	House, Unidentified	1920c	RESID	Clover	122 Oak Street
*102	1818	House, Unidentified	1920c	RESID	Clover	124 Oak Street
*102	1819	House, Unidentified	1920c	RESID	Clover	126 Oak Street
*102	1820	House, Unidentified	1920c	RESID	Clover	128 Oak Street
*102	1821	House, Unidentified	1920c	RESID	Clover	130 Oak Street
*102	1822	House, Unidentified	1920c	RESID	Clover	132 Oak Street
*102	1823	House, Unidentified	1920c	RESID	Clover	101 Linden Street
*102	1824	House, Unidentified	1920c	RESID	Clover	105 Linden Street
*102	1825	House, Unidentified	1920c	RESID	Clover	107 Linden Street
*102	1826	House, Unidentified	1920c	RESID	Clover	109 Linden Street
*102	1827	House, Unidentified	1920c	RESID	Clover	111 Linden Street
*102	1828	House, Unidentified	1920c	RESID	Clover	113 Linden Street
*102	1829	House, Unidentified	1920c	RESID	Clover	115 Linden Street
*102	1830	House, Unidentified	1920c	RESID	Clover	117 Linden Street
*102	1831	House, Unidentified	1920c	RESID	Clover	102 Linden Street
*102	1832	House, Unidentified	1920c	RESID	Clover	104 Linden Street
*102	1833	House, Unidentified	1920c	RESID	Clover	106 Linden Street
*102	1834	House, Unidentified	1920c	RESID	Clover	108 Linden Street
*102	1835	House, Unidentified	1920c	RESID	Clover	110 Linden Street
*102	1836	House, Unidentified	1920c	RESID	Clover	202 Frances Street
*102	1837	House, Unidentified	1920c	RESID	Clover	204 Frances Street
*102	1838	House, Unidentified	1920c	RESID	Clover	206 Frances Street
*102	1839	House, Unidentified	1920c	RESID	Clover	204 Price Street
*102	1840	House, Unidentified	1920c	RESID	Clover	206 Price Street
*102	1841	House, Unidentified	1920c	RESID	Clover	208 Price Street
*102	1842	House, Unidentified	1920c	RESID	Clover	210 Price Street
*102	1843	House, Unidentified	1920c	RESID	Clover	102 Frances Street
*102	1844	House, Unidentified	1920c	RESID	Clover	201 Forest Street
*102	1845	House, Unidentified	1920c	RESID	Clover	203 Forest Street
*102	1846	House, Unidentified	1920c	RESID	Clover	104 Forest Street
*102	1847	House, Unidentified	1920c	RESID	Clover	110 Forest Street
*102	1848	House, Unidentified	1920c	RESID	Clover	202 Forest Street
*102	1849	House, Unidentified	1920c	RESID	Clover	204 Forest Street
*102	1850	House, Unidentified	1920c	RESID	Clover	206 Forest Street
*102	1851	House, Unidentified	1920c	RESID	Clover	208 Forest Street
*102	1852	House, Unidentified	1920c	RESID	Clover	101 Poplar Street
*102	1853	House, Unidentified	1920c	RESID	Clover	103 Poplar Street
*102	1854	House, Unidentified	1920c	RESID	Clover	105 Poplar Street
*102	1855	House, Unidentified	1920c	RESID	Clover	107 Poplar Street
*102	1856	House, Unidentified	1920c	RESID	Clover	109 Poplar Street

Note: An * in front of a site indicates that no survey form was completed because the building is one of several common house types; all the buildings of a particular type are represented by a single survey form which documents the resource best representing the type.

Appendix 2: Compiled Site Inventory (Continued)
Page 8

*102	1857	House, Unidentified	1920c	RESID	Clover	201 Poplar Street
*102	1858	House, Unidentified	1920c	RESID	Clover	203 Poplar Street
*102	1859	House, Unidentified	1920c	RESID	Clover	205 Poplar Street
*102	1860	House, Unidentified	1920c	RESID	Clover	207 Poplar Street
*102	1861	House, Unidentified	1920c	RESID	Clover	209 Poplar Street
*102	1862	House, Unidentified	1920c	RESID	Clover	102 Poplar Street
*102	1863	House, Unidentified	1920c	RESID	Clover	106 Poplar Street
*102	1864	House, Unidentified	1920c	RESID	Clover	108 Poplar Street
*102	1865	House, Unidentified	1920c	RESID	Clover	206 Poplar Street
*102	1866	House, Unidentified	1920c	RESID	Clover	208 Poplar Street
*102	1867	House, Unidentified	1920c	RESID	Clover	105 Hampshire Street
*102	1868	House, Unidentified	1920c	RESID	Clover	103 Hampshire Street
*102	1869	House, Unidentified	1920c	RESID	Clover	101 Hampshire Street
*102	1870	House, Unidentified	1920c	RESID	Clover	218 Hampshire Street
*102	1871	House, Unidentified	1920c	RESID	Clover	216 Hampshire Street
*102	1872	House, Unidentified	1920c	RESID	Clover	214 Hampshire Street
*102	1873	House, Unidentified	1920c	RESID	Clover	206 Hampshire Street
*102	1874	House, Unidentified	1920c	RESID	Clover	204 Hampshire Street
*102	1875	House, Unidentified	1920c	RESID	Clover	104 Valley Avenue
*102	1876	House, Unidentified	1920c	RESID	Clover	106 Valley Avenue
*102	1877	House, Unidentified	1920c	RESID	Clover	108 Valley Avenue
*102	1878	House, Unidentified	1920c	RESID	Clover	112 Valley Avenue
*102	1879	House, Unidentified	1920c	RESID	Clover	202 Valley Avenue
*102	1880	House, Unidentified	1920c	RESID	Clover	204 Valley Avenue
*102	1881	House, Unidentified	1920c	RESID	Clover	206 Valley Avenue
*102	1882	House, Unidentified	1920c	RESID	Clover	102 Hopper Street
*102	1883	House, Unidentified	1920c	RESID	Clover	106 Hopper Street
*102	1884	House, Unidentified	1920c	RESID	Clover	100 Maple Street
*102	1885	House, Unidentified	1920c	RESID	Clover	205 Valley Avenue
*102	1886	House, Unidentified	1920c	RESID	Clover	207 Valley Avenue
*102	1887	House, Unidentified	1920c	RESID	Clover	310 Walnut Street
102	1888	House, Unidentified	1920c	RESID	Clover	308 Walnut Street
*102	1889	House, Unidentified	1920c	RESID	Clover	306 Walnut Street
*102	1890	House, Unidentified	1920c	RESID	Clover	304 Walnut Street
*102	1891	House, Unidentified	1920c	RESID	Clover	302 Walnut Street
*102	1892	House, Unidentified	1920c	RESID	Clover	111 Parkview Avenue
*102	1893	House, Unidentified	1920c	RESID	Clover	107 Parkview Avenue
*102	1894	House, Unidentified	1920c	RESID	Clover	105 Parkview Avenue
*102	1895	House, Unidentified	1920c	RESID	Clover	103 Parkview Avenue
*102	1896	House, Unidentified	1925c	RESID	Clover	101 Parkview Avenue
*102	1897	House, Unidentified	1920c	RESID	Clover	210 Hawthorne Lane
*102	1898	House, Unidentified	1920c	RESID	Clover	206 Hawthorne Lane
*102	1899	House, Unidentified	1920c	RESID	Clover	204 Hawthorne Lane
*102	1900	House, Unidentified	1920c	RESID	Clover	202 Hawthorne Lane
102	1901	House, Unidentified	1920c	RESID	Clover	106 Parkview Lane
102	1902	House, Unidentified	1920c	RESID	Clover	104 Parkview Lane
102	1903	Clover Wesleyan Church	1940c	CHURC	Clover	102 Parkview Lane
*102	1904	House, Unidentified	1925c	RESID	Clover	309 McConnells Street
*102	1905	House, Unidentified	1925c	RESID	Clover	307 McConnells Street
*102	1906	House, Unidentified	1925c	RESID	Clover	305 McConnells Street
*102	1907	House, Unidentified	1925c	RESID	Clover	303 McConnells Street
*102	1908	House, Unidentified	1920c	RESID	Clover	301 McConnells Street
*102	1909	House, Unidentified	1925c	RESID	Clover	207 McConnells Street
*102	1910	House, Unidentified	1925c	RESID	Clover	205 McConnells Street
*102	1911	House, Unidentified	1925c	RESID	Clover	203 McConnells Street
*102	1912	House, Unidentified	1920c	RESID	Clover	201 McConnells Street
*102	1913	House, Unidentified	1925c	RESID	Clover	115 McConnells Street
*102	1914	House, Unidentified	1925c	RESID	Clover	113 McConnells Street
*102	1915	House, Unidentified	1920c	RESID	Clover	111 McConnells Street
*102	1916	House, Unidentified	1925c	RESID	Clover	109 McConnells Street
*102	1917	House, Unidentified	1925c	RESID	Clover	807 S. Main Street
*102	1918	House, Unidentified	1925c	RESID	Clover	805 S. Main Street
*102	1919	House, Unidentified	1925c	RESID	Clover	306 McConnells Street
*102	1920	House, Unidentified	1925c	RESID	Clover	304 McConnells Street

Note: An * in front of a site indicates that no survey form was completed because the building is one of several common house types; all the buildings of a particular type are represented by a single survey form which documents the resource best representing the type.

Appendix 2: Compiled Site Inventory (Continued)
Page 9

*102	1921	House, Unidentified	1920c	RESID	Clover	302 McConnells Street
*102	1922	House, Unidentified	1925c	RESID	Clover	300 McConnells Street
*102	1923	House, Unidentified	1925c	RESID	Clover	208 McConnells Street
*102	1924	House, Unidentified	1920c	RESID	Clover	204 McConnells Street
*102	1925	House, Unidentified	1925c	RESID	Clover	202 McConnells Street
*102	1926	House, Unidentified	1925c	RESID	Clover	200 McConnells Street
*102	1927	House, Unidentified	1920c	RESID	Clover	114 McConnells Street
*102	1928	House, Unidentified	1925c	RESID	Clover	112 McConnells Street
*102	1929	House, Unidentified	1925c	RESID	Clover	110 McConnells Street
*102	1930	House, Unidentified	1925c	RESID	Clover	108 McConnells Street
*102	1931	House, Unidentified	1925c	RESID	Clover	106 McConnells Street
*102	1932	House, Unidentified	1925c	RESID	Clover	Fitchett Street
*102	1933	House, Unidentified	1925c	RESID	Clover	Fitchett Street
*102	1934	House, Unidentified	1925c	RESID	Clover	304 Parkview Avenue
*102	1935	House, Unidentified	1920c	RESID	Clover	309 Flatrock Street
*102	1936	House, Unidentified	1925c	RESID	Clover	307 Flatrock Street
*102	1937	House, Unidentified	1920c	RESID	Clover	305 Flatrock Street
*102	1938	House, Unidentified	1925c	RESID	Clover	207 Flatrock Street
*102	1939	House, Unidentified	1925c	RESID	Clover	201 Flatrock Street
*102	1940	House, Unidentified	1920c	RESID	Clover	117 Flatrock Street
*102	1941	House, Unidentified	1925c	RESID	Clover	115 Flatrock Street
*102	1942	House, Unidentified	1925c	RESID	Clover	113 Flatrock Street
*102	1943	House, Unidentified	1925c	RESID	Clover	109 Flatrock Street
102	1944	House, Unidentified	1925c	RESID	Clover	107 Flatrock Street
*102	1945	House, Unidentified	1925c	RESID	Clover	911 S. Main Street
*102	1946	House, Unidentified	1925c	RESID	Clover	909 S. Main Street
*102	1947	House, Unidentified	1925c	RESID	Clover	907 S. Main Street
*102	1948	House, Unidentified	1925c	RESID	Clover	905 S. Main Street
*102	1949	House, Unidentified	1925c	RESID	Clover	903 S. Main Street
*102	1950	House, Unidentified	1925c	RESID	Clover	901 S. Main Street
*102	1951	House, Unidentified	1925c	RESID	Clover	308 Flatrock Street
*102	1952	House, Unidentified	1925c	RESID	Clover	306 Flatrock Street
*102	1953	House, Unidentified	1925c	RESID	Clover	304 Flatrock Street
*102	1954	House, Unidentified	1925c	RESID	Clover	208 Flatrock Street
*102	1955	House, Unidentified	1920c	RESID	Clover	206 Flatrock Street
*102	1956	House, Unidentified	1925c	RESID	Clover	204 Flatrock Street
*102	1957	House, Unidentified	1925c	RESID	Clover	200 Flatrock Street
*102	1958	House, Unidentified	1920c	RESID	Clover	120 Flatrock Street
*102	1959	House, Unidentified	1925c	RESID	Clover	118 Flatrock Street
*102	1960	House, Unidentified	1925c	RESID	Clover	116 Flatrock Street
*102	1961	House, Unidentified	1925c	RESID	Clover	114 Flatrock Street
102	1962	House, Unidentified	1920c	RESID	Clover	112 Flatrock Street
102	1963	House, Unidentified	1925c	RESID	Clover	110 Flatrock Street
*102	1964	House, Unidentified	1925c	RESID	Clover	106 Flatrock Street
*102	1965	House, Unidentified	1925c	RESID	Clover	104 Flatrock Street
*102	1966	House, Unidentified	1925c	RESID	Clover	1001 S. Main Street
102	1967	Old Clover Post Office	1884c	POST	Clover	Church Street
102	1968	Guinn Street Cemetery	1900c	CEMET	Clover	Guinn Street
*102	1969	House, Unidentified	1900c	RESID	Clover	103 Columbia Street
*102	1970	House, Unidentified	1900c	RESID	Clover	105 Columbia Street
*102	1971	House, Unidentified	1900c	RESID	Clover	107 Columbia Street
*102	1972	House, Unidentified	1900c	RESID	Clover	104 Columbia Street
*102	1973	House, Unidentified	1900c	RESID	Clover	106 Columbia Street
*102	1974	House, Unidentified	1900c	RESID	Clover	108 Columbia Street
*102	1975	House, Unidentified	1900c	RESID	Clover	110 Columbia Street
*102	1976	House, Unidentified	1900c	RESID	Clover	303 Church Street
*102	1977	House, Unidentified	1900c	RESID	Clover	203 Richland Street
*102	1978	House, Unidentified	1900c	RESID	Clover	205 Richland Street
*102	1979	House, Unidentified	1900c	RESID	Clover	207 Richland Street
*102	1980	House, Unidentified	1900c	RESID	Clover	209 Richland Street
*102	1981	House, Unidentified	1900c	RESID	Clover	204 Richland Street
*102	1982	House, Unidentified	1900c	RESID	Clover	206 Richland Street
*102	1983	House, Unidentified	1900c	RESID	Clover	208 Richland Street
*102	1984	House, Unidentified	1900c	RESID	Clover	210 Richland Street

Note: An * in front of a site indicates that no survey form was completed because the building is one of several common house types; all the buildings of a particular type are represented by a single survey form which documents the resource best representing the type.

Appendix 2: Compiled Site Inventory (Continued)
Page 10

*102	1985	House, Unidentified	1900c	RESID	Clover	218 Richland Street
*102	1986	House, Unidentified	1900c	RESID	Clover	101 Shady Street
*102	1987	House, Unidentified	1900c	RESID	Clover	103 Shady Street
*102	1988	House, Unidentified	1900c	RESID	Clover	105 Shady Street
*102	1989	House, Unidentified	1900c	RESID	Clover	107 Shady Street
*102	1990	House, Unidentified	1900c	RESID	Clover	109 Shady Street
*102	1991	House, Unidentified	1900c	RESID	Clover	111 Shady Street
*102	1992	House, Unidentified	1900c	RESID	Clover	108 Richland Street
*102	1993	House, Unidentified	1900c	RESID	Clover	110 Richland Street
*102	1994	House, Unidentified	1900c	RESID	Clover	601 N. Main Street
*102	1995	House, Unidentified	1900c	RESID	Clover	603 N. Main Street
*102	1996	House, Unidentified	1900c	RESID	Clover	605 N. Main Street
*102	1997	House, Unidentified	1900c	RESID	Clover	607 N. Main Street
*102	1998	House, Unidentified	1900c	RESID	Clover	609 N. Main Street
*102	1999	House, Unidentified	1900c	RESID	Clover	101 Oakland Street
*102	2000	House, Unidentified	1900c	RESID	Clover	103 Oakland Street
*102	2001	House, Unidentified	1900c	RESID	Clover	105 Oakland Street
102	2002	House, Unidentified	1920c	RESID	Clover	107 Oakland Street
*102	2003	House, Unidentified	1900c	RESID	Clover	102 Oakland Street
*102	2004	House, Unidentified	1900c	RESID	Clover	104 Oakland Street
*102	2005	House, Unidentified	1900c	RESID	Clover	106 Oakland Street
102	2006	House, Unidentified	1920c	RESID	Clover	108 Oakland Street
*102	2007	House, Unidentified	1900c	RESID	Clover	701 N. Main Street
*102	2008	House, Unidentified	1900c	RESID	Clover	703 N. Main Street
*102	2009	House, Unidentified	1900c	RESID	Clover	705 N. Main Street
*102	2010	House, Unidentified	1900c	RESID	Clover	709 N. Main Street
102	2011	House, Unidentified	1900c	RESID	Clover	101 Franklin Street
*102	2012	House, Unidentified	1900c	RESID	Clover	103 Franklin Street
*102	2013	House, Unidentified	1900c	RESID	Clover	801 N. Main Street
*102	2014	House, Unidentified	1900c	RESID	Clover	803 N. Main Street
*102	2015	House, Unidentified	1900c	RESID	Clover	102 Franklin Street
*102	2016	House, Unidentified	1900c	RESID	Clover	104 Franklin Street
*102	2017	House, Unidentified	1900c	RESID	Clover	101 Park Street
*102	2018	House, Unidentified	1900c	RESID	Clover	103 Park Street
*102	2019	House, Unidentified	1900c	RESID	Clover	105 Park Street
*102	2020	House, Unidentified	1900c	RESID	Clover	102 Park Street
*102	2021	House, Unidentified	1900c	RESID	Clover	104 Park Street
*102	2022	House, Unidentified	1900c	RESID	Clover	106 Park Street
102	2023	House, Unidentified	1900c	RESID	Clover	901 N. Main Street
102	2024	House, Unidentified	1950c	RESID	Clover	101 Stanton Street
102	2025	House, Unidentified	1930c	RESID	Clover	102 Stanton Street
102	2026	House, Unidentified	1925c	RESID	Clover	902 N. Main Street
102	2028	Clover Water Tower	1920c	WATER	Clover	Faulkner St. between Smith and Pressly
102	2047	Store, Unidentified	1945c	STORE	Clover	Old North Main St., W side, just N of Stanton St.
102	2048	Store, Unidentified	1945c	STORE	Clover	Old North Main St., W side, just N of Stanton St.
102	2049	Store, Unidentified	1945c	STORE	Clover	Old North Main St., E side, just N of Stanton St.
102	2050	Store, Unidentified	1945c	STORE	Clover	Old North Main St., E side, just N of Stanton St.
102	2051	Adkins House	1875c	RESID		Adkins Rd., SE side, 0.3 mi. N of Shiloh Rd.
102	2052	House, Unidentified	1900c	RESID		Shiloh Rd., E side, 0.1 mi. S of Adkins Rd.

Edgemoore Quadrangle #141

141	1253	House, Unidentified	1900c	RESID	Smith vicinity	Smith Rd., N side, 0.7 mi. W of SC72
141	1254.00	House, Unidentified	1890c	RESID	Smith vicinity	Smith Rd., N side, 0.6 mi. W of SC72
141	1254.01	Store, Unidentified	1910c	STORE	Smith vicinity	Smith Rd., N side, 0.6 mi. W of SC72
141	1255	House, Unidentified	1900c	RESID	Smith vicinity	Smith Rd., N side, 0.6 mi. W of SC72
141	1256	House, Unidentified	1915c	RESID	Smith vicinity	Smith Rd., N side, 0.5 mi. W of SC72
141	1257	House, Unidentified	1930c	RESID	Smith vicinity	Smith Rd., S side, 0.5 mi. W of SC72
141	1258	Unidentified Building	1910c	UNID		Strait Rd., S side, 0.2 mi. W of SC72
141	1259	House, Unidentified	1925c	RESID		SC72, E side, 0.1 mi. N of Strait Rd.
141	1260	House, Unidentified	1915c	RESID		SC72, W side, 0.5 mi. N of Strait Rd.
141	1261	House, Unidentified	1925c	RESID		SC72, E side, 1.1 mi. N of Strait Rd.
141	1262	House, Unidentified	1915c	RESID		SC72, E side, 1.6 mi. N of Strait Rd.
141	1263	School, Unidentified	1910c	School		SC72, W side, 1.3 mi. S of SC324

Note: An * in front of a site indicates that no survey form was completed because the building is one of several common house types; all the buildings of a particular type are represented by a single survey form which documents the resource best representing the type.

Appendix 2: Compiled Site Inventory (Continued)
Page 11

141	1264	House, Unidentified	1900c	RESID	SC72, E side, 1.3 mi. S of SC324
141	1272	House, Unidentified	1890c	RESID	Mobley Store Rd., NW side, 0.4 mi. of Rambo Rd.
141	1274	House, Unidentified	1870c	RESID	Mobley Store Rd., NW side, 0.1 mi. S of Rambo Rd.
141	1275	House, Unidentified	1900c	RESID	Mobley Store Rd., NW side, 0.4 mi. S of Rambo Rd.
141	1276	House, Unidentified	1900c	RESID	Rambo Rd., S side, 0.1 mi. E of Mobley Store Rd.
141	1396	House, Unidentified	1910c	RESID	Rambo Rd., N side, 0.5 mi. E of SC324
141	1397	House, Unidentified	1915c	RESID	SC324, N side, 0.6 mi. SE of Rambo Rd.
141	1398	House, Unidentified	1900c	RESID	4129 Overlook Rd., W side, 0.7 mi. S of Border Rd.
141	1399	House, Unidentified	1915c	RESID	Border Rd., N side, 0.4 mi. SE of Overlook Rd.
141	1400	House, Unidentified	1890c	RESID	SC72/121, W side, 1.0 mi. S of SC324
141	1401	House, Unidentified	1900c	RESID	SC72/121, N side, at intersection w/ Saluda Rd.
141	1402	House, Unidentified	1920c	RESID	1898 SC901, N side, at fork of County Road 721
141	1403	House, Unidentified	1890c	RESID	SC721, S side, 0.1 mi. W of SC901
141	1404	House, Unidentified	1915c	RESID	Oakdale Rd., S side, 0.3 mi. NE of SC901
141	1408	Strait Home	1880c	RESID	Rock Hill vic. Saluda Rd., S side, 0.3 mi. NE of Strait Rd.
141	1409	Frank Strait House	1938	RESID	Rock Hill vic. Saluda Rd., S side, 0.2 mi. NE of Strait Rd.
141	1410	House, Unidentified	1880c	RESID	Saluda Rd., S side, 0.3 mi. SW of Strait Rd.
141	1411	Store, Unidentified	1910c	STORE	Ogden vicinity SC324, S side, 0.8 mi. W of Saluda Rd.
141	1412	House, Unidentified	1920c	RESID	Ogden vicinity SC324, S side, 0.9 mi. W of Saluda Rd.
141	1413	House, Unidentified	1880c	RESID	Ogden vicinity Between SC324 & Rambo Rd., W side
141	1414	House, Unidentified	1900c	RESID	Strait Rd., E side, 0.7 mi. S of Saluda Rd.
141	1415	The Cornwall House	1910c	RESID	3776 Strait Rd., W side, 1.1 mi. S of Saluda Rd.
141	1416	House, Unidentified	1890c	RESID	Auten Rd., S side, 0.8 mi. E of Strait Rd.
141	1417	House, Unidentified	1875c	RESID	Marshall Rd., S side, 0.6 mi. NE of Auten Rd.
141	1418	House, Unidentified	1900c	RESID	1557 Dunlap Roddy Rd., 0.9 mi. N of Marshall Rd.
141	1419	House, Unidentified	1915c	RESID	Marshall Rd., S side, 0.3 mi. E of Dunlap Rd.
141	1420	House, Unidentified	1925c	RESID	Marshall Rd., S side, 0.7 mi. NE of Dunlap Rd.
141	1421	House, Unidentified	1890c	RESID	Marshall Rd., N side, 0.8 mi. E of Dunlap Roddy Rd.
141	1422	The Marshall Place	1890c	RESID	Marshall Rd., N side, 1.3 mi. N of Dunlap Roddy Rd.
141	1423	Roddy Homeplace	1900c	RESID	Dunlap Roddy Rd., W side, 0.1 mi. S of Marshall Rd.
141	1424	House, Unidentified	1910c	RESID	Dunlap Roddy Rd., E side, intersection w/ Auten Rd.
141	1425	House, Unidentified	1880c	RESID	Off Dunlap Roddy Rd., 0.4 mi. S of Bechtler Rd.
141	1426	House, Unidentified	1890c	RESID	Bechtler Rd., N side, 0.1 mi. NW of Reid Rd.
141	1427	House, Unidentified	1920c	RESID	Bechtler Rd., SE side, at intersection w/ Reid Rd.
141	1428	House, Unidentified	1920c	RESID	Bechtler Rd., N side, 0.4 mi. E of Reid Rd.
141	1429	House, Unidentified	1900c	RESID	Reid Rd., W side, 0.2 mi. N of Bechtler Rd.
141	1430	House, Unidentified	1910c	RESID	Reid Rd., W side, 0.3 mi. N of Tuckaway Rd.
141	1431	House, Unidentified	1890c	RESID	Reid Rd., W side, 0.4 mi. N of Thckaway Rd.
141	1435	Mt. Holly Meth. Church	1925c	CHURC	Mt. Holly Rd., N side, 0.1 mi. W of SC901
141	1436	House, Unidentified	1930c	RESID	SC901, NE side, less than 0.1 mi. SW of Reid Rd.
141	1437	House, Unidentified	1930c	RESID	SC901, SW side, less than 0.1 SW of Reid Rd.
141	2040	House, Unidentified	1910c	RESID	Rambo Rd., N side, 0.9 mi. E of Vernsdale Rd.
141	2041	House, Unidentified	1905c	RESID	County Rd. 72/221, SE side, 0.1 mi. N of Magnolia Dr.
141	2042	House, Unidentified	1830c	RESID	County Rd. 72/221, SE side, 0.1 mi. S of Craig Rd.

Filbert Quadrangle #160

160	1125	House, Unidentified	1870c	RESID	1050 King Rd., W side, 0.6 mi. S of Cedar Grove Rd.
160	1126	House, Unidentified	1870c	RESID	630 Sierra Rd., E side, 0.2 mi. S of Cedar Grove Rd.
160	1127	House, Unidentified	1880c	RESID	924 Sierra Rd., W side, 0.9 mi. S of Cedar Grove Rd.
160	1128	House, Unidentified	1856	RESID	640 Springlake Rd., E side, 1.3 mi. S of SC5
160	1129	House, Unidentified	1870c	RESID	York vicinity SC5, W side, 0.8 mi. SE of Springlake Rd.
160	1130	House, Unidentified	1880c	RESID	York vicinity 1180 SC5, E side, 1.7 mi. SE of Springlake Rd.
160	1131	House, Unidentified	1900c	RESID	York vicinity 1421 SC5, SW side, 0.7 mi. SE of Springlake Rd.
160	1132	House, Unidentified	1930c	RESID	SC5, NE side, 0.1 mi. SE of Springlake Rd.
160	1133	House, Unidentified	1925c	RESID	1808 SC5, NE side, at intersection w/ Springlake Rd.
160	1134	House, Unidentified	1890c	RESID	1970 SC5, NE side, 0.5 mi. NW of Springlake Rd.
160	1135	Old Mitchell House	1900c	RESID	2105 SC5, S side, 0.7 mi. NW of Springlake Rd.
160	1136	House, Unidentified	1840c	RESID	2188 SC5, NE side, 0.9 mi. NW of Springlake Rd.
160	1137	House, Unidentified	1920c	RESID	SC5, S side, 0.3 mi. E of Cedar Grove Rd.
160	1138	House, Unidentified	1880c	RESID	2275 SC5, S side, 0.5 mi. SE of Cedar Grove Rd.
160	1139	House, Unidentified	1885c	RESID	2399 SC5, S side, 0.1 mi. E of Cedar Grove Rd.
160	1140	House, Unidentified	1880c	RESID	2460 SC5, N side, 0.1 mi. W of Cedar Grove Rd.
160	1141	House, Unidentified	1900c	RESID	2465 SC5, N side, 0.3 mi. W of Cedar Grove Rd.

Note: An * in front of a site indicates that no survey form was completed because the building is one of several common house types; all the buildings of a particular type are represented by a single survey form which documents the resource best representing the type.

Appendix 2: Compiled Site Inventory (Continued)
Page 12

160	1142	House, Unidentified	1905c	RESID		66b SC5, S side, 0.4 mi. E of Cedar Grove Rd.
160	1143	House, Unidentified	1900c	RESID	Clover vicinity	2596 Propst Rd., N side, 0.3 mi. W of Cedar Grove Rd.
160	1144	House, Unidentified	1890c	RESID	Clover vicinity	1060 Cedar Grove Rd., 1.3 mi. E of Templeton Rd.
160	1145	House, Unidentified	1850c	RESID	Clover vicinity	1346 Cedar Grove Rd., 0.3 mi. E of Templeton Rd.
160	1146	Beersheba Presbyterian	1890c	CHURC		128 Templeton Rd., E side, 0.1 mi. S of SC5
160	1147	House, Unidentified	1870c	RESID		3221 SC5, SW side, 0.7 mi. NW of Templeton Rd.
160	1148	House, Unidentified	1860c	RESID		Hughes Rd., S side, 1.7 mi. S of SC5
160	1149	House, Unidentified	1890c	RESID		3791 Hughes Rd., N side, 1.7 mi. S of SC5
160	1150	New Zion Meth. Church		CHURC		4050 SC5, W side, intersection w/ Ramah Church Rd.
160	1151	House, Unidentified	1895c	RESID		3438 SC5, N side, 0.5 mi. E of Ramah Church Rd.
160	1152	House, Unidentified	1900c	RESID		Templeton Rd., NW side, 0.3 mi. NE of SC5
160	1153	House, Unidentified	1880c	RESID		Templeton Rd., SE side, 0.3 mi. NE of SE5
160	1154	House, Unidentified	1890c	RESID		3000 Lind Haret Lane, NE side, 0.3 mi. NE of SC5
160	1155	House, Unidentified	1917	RESID		512 Beersheba Rd., E side, 1 mi. NW of SC5
160	1156	House, Unidentified	1900c	RESID		Beersheba Rd., W side, 1.4 mi. NW of SC5
160	1157	House, Unidentified	1890c	RESID		1370 Springlake Rd., N side, 0.9 mi. W of SC5
160	1158	House, Unidentified	1894	RESID		1255 US321, W side, 0.1 mi. S of Springlake Rd.
160	1159	House, Unidentified	1940c	RESID		1349 US321, W side, 0.1 mi. N of Springlake Rd.
160	1160	House, Unidentified	1870c	RESID		1690 US321, E side, 0.2 mi. S of SC161
160	1161	House, Unidentified	1918	RESID	Filbert vicinity	1911 US321, W side, 0.4 mi. N of SC161
160	1162	House, Unidentified	1930c	RESID	Filbert vicinity	2061 US321, W side, 0.1 mi. S of Old Hwy. 321
160	1163	House, Unidentified	1940c	RESID	Filbert vicinity	US321, W side, 0.1 mi. S of Old Hwy. 321
160	1164	House, Unidentified	1900c	RESID	Filbert vicinity	2123 US321, N side, 0.1 mi. E of Old Hwy. 321
160	1165	House, Unidentified	1892	RESID	Filbert vicinity	Old US Hwy. 321, S side, 0.1 mi. E of US321
160	1166.00	House, Unidentified	1890c	RESID	Filbert vicinity	Old US Hwy. 321, N side, E of US321
160	1166.01	Old Filbert Depot	1910c	DEPOT	Filbert vicinity	Old US Hwy. 321, N side, 0.2 mi. E of US321
160	1167	House, Unidentified	1900c	RESID	Filbert vicinity	Old US Hwy. 321, S side, 0.1 mi. E of US321
160	1168.00	Store, Unidentified	1910c	STORE	Filbert vicinity	Old US Hwy. 321, N side, 0.3 mi. E of US321
160	1168.01	Union Baptist Church		CHURC	Filbert vicinity	Old US Hwy. 321, N side, 0.3 mi. E of US321
160	1169	House, Unidentified	1900c	RESID	Filbert vicinity	Old US Hwy. 321, NW side, 0.4 mi. E of US321
160	1170	House, Unidentified	unknown	RESID	Filbert vicinity	Old US Hwy. 321, NW side, 0.4 mi. E of US321
160	1282	House, Unidentified	1910c	RESID	Filbert vicinity	2251 Old US Hwy. 321, dead end, 0.5 mi. E of US321
160	1283	House, Unidentified	1870c	RESID	Filbert vicinity	1201 Smith Rd., NE side, 0.4 mi. NW of SC161
160	1284.00	King's Mt. Meth. Church	1865c	CHURC	Filbert vicinity	Smith Rd., SW side, 0.1 mi. NE of SC161
160	1284.01	King's Mt. Cemetery	1865c	CEMET	Filbert vicinity	Philbeck Rd.
160	1285	House, Unidentified	1870c	RESID	Filbert vicinity	730 Owens Rd., E side, 0.9 mi. SW of SC161
160	1286	House, Unidentified	1884	RESID	Filbert vicinity	2295 SC161, SW side, 0.6 mi. NW of Smith Rd.
160	1287	House, Unidentified	1860c	RESID	Filbert vicinity	SC161, SE side, 0.9 mi. NW of Smith Rd.
160	1288	House, Unidentified	1875c	RESID	Filbert vicinity	2533 SC161, W side, 1.2 mi. NW of Smith Rd.
160	1289	House, Unidentified	1880c	RESID	Filbert vicinity	SC161, W side, 1.5 mi. NW of Smith Rd.
160	1290	House, Unidentified	1880c	RESID	Filbert vicinity	1925 Templeton Rd., S side, 0.7 mi. W of SC161
160	1291	House, Unidentified	1915c	RESID	Filbert vicinity	2251 Boheler Rd., 0.3 mi. NW of Templeton Rd.
160	1292	House, Unidentified	1875c	RESID	Filbert vicinity	Templeton Rd., SE side, 0.8 mi. S of Beersheba Rd.
160	1293	House, Unidentified	1920c	RESID	Filbert vicinity	796 Templeton Rd., 1.0 mi. S of Beersheba Rd.
160	1294	House, Unidentified	1835c	RESID	Filbert vicinity	1560 Beersheba Rd., 1.0 mi. N of Templeton Rd.
160	1295	House, Unidentified	1900c	RESID	Filbert vicinity	2100 SC161, E side, 0.3 mi. NW of Faulkner Rd.
160	1296	House, Unidentified	1930c	RESID	Filbert vicinity	1551 SC161, W side, 1.0 mi. N of Templeton Rd.
160	1297	House, Unidentified	1916	RESID	Bethany vicinity	1736 Beamguard Rd., E side, 1.0 mi. N of SC161
160	1298	House, Unidentified	1890c	RESID	Bethany vicinity	959 Wilmoth Rd., N side, 0.6 mi. S of SC55
160	1299	House, Unidentified	1930c	RESID	Bethany vicinity	2644 SC55, N side, 0.1 mi. E of Beamguard Rd.
160	1315	House, Unidentified	1910c	RESID	Bethany vicinity	SC161, W side, 0.2 mi. N of Maynard Grayson Rd.
160	1316.00	Bethany ARP Church	1915c	CHURC	Bethany vicinity	Maynard Grayson Rd., N side, 0.1 mi. E of SC161
160	1316.01	Bethany ARP Cemetery	1825c	CEMET	Bethany vicinity	Maynard Grayson Rd., N side, 0.1 mi. E of SC161
160	1317	House, Unidentified	1900c	RESID	Bethany vicinity	354 Maynard Grayson Rd., N side, 0.2 mi. E of SC161
160	1318	House, Unidentified	1900c	RESID	Bethany vicinity	1535 SC161, W side, 0.2 mi. N of SC55
160	1319	McGill House	1880c	RESID	Bethany vicinity	1584 SC161, E side, 0.1 mi. N of SC55
160	1320	McGill's Store	1887	STORE	Bethany vicinity	Intersection SC161 & SC55, NE side
160	1321	House, Unidentified	1860c	RESID		2594 SC161, W side, 0.1 mi. S of SC55
160	1322	House, Unidentified	1890c	RESID	Bethany vicinity	2425 SC55, E side, 0.3 mi. N of Edge Park Rd.
160	1323	House, Unidentified	1870c	RESID	Bethany vicinity	2321 SC55, W side, 0.1 mi. N of Edge Park Rd.
160	1324	House, Unidentified	1840c	RESID		North end Edge Park Rd., 1 mi. W of SC55
160	1325	House, Unidentified	1880c	RESID		South end Edge Park Rd., 0.5 mi. W of SC55
160	1326	House, Unidentified	1900c	RESID		3322 SC55, W side, 0.4 mi. S of Edge Park Rd.
160	1327	House, Unidentified	1890c	RESID		3442 SC55, N side, 0.5 mi. E of Ramah Church Rd.

Note: An * in front of a site indicates that no survey form was completed because the building is one of several common house types; all the buildings of a particular type are represented by a single survey form which documents the resource best representing the type.

Appendix 2: Compiled Site Inventory (Continued)

Page 13

160	1328	House, Unidentified	1910c	RESID		3690 SC55, Intersection SC55 & Ramah Church Rd.
160	1329	House, Unidentified	1915c	RESID		3671 SC55, SE corner SC55 & Ramah Church Rd.
160	1330	Ramah Pres. Church	1910c	CHURC		Ramah Church Rd., E side, 0.3 mi. S of SC55
160	1331	House, Unidentified	1890c	RESID		Biggers Rd., N side, 1.0 mi. S of SC55
160	1332	House, Unidentified	1905c	RESID		4220 Forest View Rd., N side, 0.4 mi. W of SC55
160	1338	House, Unidentified	1900c	RESID		Deal Rd., E side, 0.4 mi. N of SC55
160	1339	House, Unidentified	1901	RESID		SC55, S side, 0.3 mi. E of Deal Rd.
160	1340	House, Unidentified	1910c	RESID		1400 Warren Rd., 0.4 mi. S of Moton Rd.
160	1341	House, Unidentified	1900c	RESID		25 Faulkner Rd., N side, 0.2 mi. E of Thomas Rd.
160	1342	House, Unidentified	1832	RESID		Faulkner Rd., N side, 0.8 mi. E of Thomas Rd.
160	1343	House, Unidentified	1926	RESID		1442 Faulkner Rd., N side, 0.3 mi. E of Thomas Rd.
160	1344	House, Unidentified	1840c	RESID		620 Thomas Rd., E side, 0.5 mi. NE of Faulkner Rd.
160	1345	House, Unidentified	1890c	RESID		470 Thomas Rd., E side, 0.1 mi. NE of Idlewood Rd.
160	2027	Inman Peaches	1935c	PEACH	York vicinity	SC5, across road from 160 1130

Fort Mill Quadrangle #173

173	1606	Sutton Home	1850c	RESID	Fort Mill vic.	517 Sutton Rd., W side, 0.2 mi. N of Gray Rock Rd.
173	1609	House, Unidentified	1900c	RESID		SC160, W side, 0.1 mi. N of Gold Hill Rd.
173	1610.00	House, Unidentified	1870c	RESID		SC160, W side, 0.2 mi. N of Gold Hill Rd.
173	1610.01	Store, Unidentified	1900c	STORE		SC160, W side, 0.2 mi. N of Gold Hill Rd.
173	1611.00	House, Unidentified	1850c	RESID		Pleasant Rd., E side, 0.3 mi. N of Vista Rd.
173	1611.01	House, Unidentified	1820c	RESID		Pleasant Rd., E side, 0.3 mi. N of Vista Rd.
173	1612	House, Unidentified	1885c	RESID		Gold Hill Rd., S side, 0.1 mi. W of Pleasant Rd.
173	1613.00	Flint Hill Baptist Church	1907	CHURC		Flint Hill Rd., S side, 0.4 mi. E of US21
173	1613.01	Flint Hill Church Cemetery	1825c	CEMET		Flint Hill Rd., S side, 0.4 mi. E of US21
173	1614	School, Unidentified	1915c	School		Flint Hill Rd., N side, 0.4 mi. E of US21
173	1615	House, Unidentified	1800c	RESID		2201 US21, W side, intersection w/ Steele Rd.
173	1616	William Elliot White House	1831	RESID	Fort Mill vic.	Off SC160, NE side, 0.5 mi. S of US21
173	2044	House, Unidentified	1910c	RESID	Fort Mill vic.	County Rd. 160, S side, 0.3 mi. E of Kimbrell Dr.

Gastonia South Quadrangle #189

189	1346	House, Unidentified	1930c	RESID	Clover vicinity	1504 SC55, N side, 0.4 mi. NW of Bennett Rd.
189	1347	House, Unidentified	1853	RESID	Clover vicinity	1189 Rhyne Rd., W side, 0.8 mi. N of Sherwood Rd.
189	1348	House, Unidentified	1930c	RESID	Clover vicinity	Sherwood Rd., S side, 0.5 mi. E of Colonial Rd.
189	1349	House, Unidentified	1820	RESID	Clover vicinity	Sugar Hollow Rd., S side, 0.1 mi. W of US321
189	1350	House, Unidentified	1850c	RESID	Clover vicinity	Crescent Rd., W side, 0.4 mi. SW of US321
189	1352	House, Unidentified	1930c	RESID	Bowling Grn. vic.	1809 US321, NW side, 0.1 mi. NE of Sherwood Rd.
189	1353	House, Unidentified	1900c	RESID	Bowling Grn. vic.	1970 Dulin Rd., SW side, 0.1 mi. W of Ridge Rd.
189	1354.00	House, Unidentified	1930c	RESID	Bowling Grn. vic.	Intersection of Ridge Rd. & Dulin Rd., SW side
189	1354.01	Peach Shed	1930c	SHED	Bowling Grn. vic.	Intersection of Ridge Rd. & Dulin Rd., SE side
189	1354.02	Flour Mill	1890c	MILL	Bowling Grn. vic.	Intersection of Ridge Rd. & Dulin Rd., SE side
189	1354.03	Feed Mill	1900c	MILL	Bowling Grn. vic.	Intersection of Ridge Rd. & Dulin Rd., SE side
189	1354.04	Cotton Gin	1900c	GIN	Bowling Grn. vic.	Intersection of Ridge Rd. & Dulin Rd., SE side
189	1354.05	Saw Mill	1900c	MILL	Bowling Grn. vic.	Intersection of Ridge Rd. & Dulin Rd., SE side
189	1355	House, Unidentified	1910c	RESID	Bowling Grn. vic.	US321, S side, 0.2 mi. E of Ferguson-Ridge Rd.
189	1356	House, Unidentified	1930c	RESID	Bowling Grn. vic.	2099 US321, N side, 0.4 mi. E of Ferguson-Ridge Rd.
189	1357	House, Unidentified	1890c	RESID	Bowling Grn. vic.	150 Ridge Rd., NE side, 0.2 mi. SE of US321
189	1358	B. Green Presb. Church	1896	CHURC	Bowling Grn. vic.	Ridge Rd., 0.4 mi. SE of US321
189	1359	House, Unidentified	1905c	RESID	Bowling Grn. vic.	528 Ridge Rd., S side, 0.2 mi. W of Green Pond Rd.
189	1360	House, Unidentified	1900c	RESID	Bowling Grn. vic.	580 Ridge Rd., N side, 0.1 mi. E of Green Pond Rd.
189	1361	House, Unidentified	1898	RESID	Bowling Grn. vic.	642 Ridge Rd., N side, 0.2 mi. W of Love Rd.
189	1362	House, Unidentified	1880c	RESID		867 Ridge Rd., S side, 0.5 mi. E of Love Rd.
189	1363	House, Unidentified	1900c	RESID		1337 Ridge Rd., S side, 0.6 mi. W of Kendrick Rd.
189	1364	School, Unidentified	1920c	School		Ridge Rd., N side, 0.1 mi. W Kendrick Rd.
189	1365	House, Unidentified	1900c	RESID		1658 Ridge Rd., N side, 0.1 mi. E of Kendrick Rd.
189	1366	House, Unidentified	1900c	RESID		Brandon Rd., E side, 1.5 mi. N of Ridge Rd.

Hickory Grove Quadrangle #229

229	880	Darwin Cemetery	1784c	CEMET		SC211
229	881	Leech Cemetery	1813c	CEMET		Off SC211
229	896	Dowdle Farm	1915c	RESID		6580 SC49, N side, 1.0 mi. SW of SC97

Note: An * in front of a site indicates that no survey form was completed because the building is one of several common house types; all the buildings of a particular type are represented by a single survey form which documents the resource best representing the type.

Appendix 2: Compiled Site Inventory (Continued)
Page 14

229	897	House, Unidentified	1914	RESID	Hoodtown vic.	Hoodtown Rd., S side, 0.3 mi. NE of SC97
229	898	Ruff Duncan House	1895c	RESID		SC49, N side, 0.4 mi. NE of SC97
229	994	Bandon Home	1880c	RESID	Hick. Grove vic.	2230 Sawmill Rd., N side, 0.1 mi. SW of SC97
229	995	Wilkerson Tenant House	1880c	TENANT		5364 Hopewell Rd., E side, 0.3 mi. N of Wilkerson Rd.
229	996	Selena W. Good Home	1925c	RESID		Hopewell Rd., E side, 0.1 mi. N of Wilkerson Rd.
229	997	Eula Wilkerson Home	1925c	RESID		Hopewell Rd., E side, 0.3 mi. N of Watson Rd.
229	998.00	T. A. Wilkerson Home	1878	RESID		Intersection Howells Ferry & SC97
229	998.01	T. A. Wilkerson Store	1925	STORE		Intersection Howells Ferry & SC97
229	999	Robbins Home	1920	RESID	Hopewell vic.	Hopewell Rd., E side, 0.1 mi. S of Beaverdam Rd.
229	1000	Smarr Home	1840c	RESID	Hopewell vic.	Hopewell Rd., E side, 0.3 mi. S of Beaverdam Rd.
229	1001	Lathan Dowdle Home	1915c	RESID	Hopewell vic.	Hopewell Rd., E side, 0.7 mi. S of Beaverdam Rd.
229	1002	L. Trent Dowdle Home	1905c	RESID	Hopewell vic.	Hopewell Rd., S side, 0.7 mi. S of Beaverdam Rd.
229	1003	Robert Howell Home	1895c	RESID	Hopewell vic.	Hopewell Rd., E side, 0.7 mi. S of Beaverdam Rd.
229	1004	Hopewell School	1915c	School	Hopewell vic.	Hopewell Rd., E side, 0.7 mi. S of Beaverdam Rd.
229	1005	John Mitchell Home	1870c	RESID		Beaverdam Rd., W side, 0.3 mi. E of Hopewell Rd.
229	1006	House, Unidentified	1900c	RESID		Beaverdam Rd., W side, 0.3 mi. E of Hopewell Rd.
229	1007	Henry Howell Home	1890c	RESID		Scenic View Rd., W side, 0.5 mi. S of Beaverdam Rd.
229	1008	House, Unidentified	1895c	RESID		1508 Scenic View Rd., 0.1 mi. S of Trent Bridge Hwy.
229	1009	Stooping Pines School	1915c	School		Irene Bridge Hwy, W side, 0.2 mi. NE of Wilkerson Rd.
229	1010	Jonathan Buice Home	1875c	RESID		Irene Bridge Hwy, W side, 0.7 mi. NE of Wilkerson Rd.
229	1011	Buice Tenant House	1880c	TENANT		Irene Bridge Hwy, W side, 0.8 mi. NE of Wilkerson Rd.
229	1012	Berry Ray Home	1890c	RESID		3034 Hwy 211, W side, 0.9 mi. NE of Wilkerson Rd.
229	1013	Tom Mitchell House	1900c	RESID		2651 Hwy 211, E side, 1.0 mi. SW of River Rd.
229	1014	House, Unidentified	1910c	RESID		Hwy 211, W side, 0.6 mi. SW of River Rd.
229	1015	House, Unidentified	1910c	RESID		River Rd., N side, 0.6 mi. NW of Irene Bridge Rd.
229	1016	House, Unidentified	1910c	RESID		River Rd., N side, NW of Irene Bridge Rd.
229	1017	Jeff McKown House	1910c	RESID		2074 Smith's Ford Rd., 1.2 mi. NW of Irene Bridge Rd.
229	1018	Smiths Ford Farm	1750c	RESID		13217 Smith's Ford Rd., 4.0 mi. NW Irene Bridge Rd.
229	1045	F. B. Stephenson Home	1920c	RESID		Ebenezer Rd., W side, 1.5 mi. N of Walnut St.
229	1046	R. L. A. Smith House	1880c	RESID		Walnut St. Exit, N side, 1.3 mi. E of Ebenezer Rd.
229	1047	Wilkie House	1870c	RESID		Walnut St. Exit, N side, 1.2 mi. E of Ebenezer Rd.
229	1069	House, Unidentified	1880c	RESID		SC97, W side, 0.3 mi. NW of Legion Rd.
229	1070	Claude Wilkerson House	1910c	RESID		SC97, W side, 0.8 mi. NW of Legion Rd.
229	1071	Ratchford Barn	1910c	BARN	Hick. Grove vic.	Legion Rd., 0.8 mi. NE of SC97, W side
229	1072	Wylie House	1900c	RESID	Hickory Grove	1150 Railroad Avenue
229	1073	Hoffman House	1890c	RESID	Hickory Grove	1307 Railroad Avenue
229	1074	Old Cotton Gin	1900c	GIN	Hickory Grove	Railroad Avenue (facing north)
229	1075	House, Unidentified	1900c	RESID	Hickory Grove	6140 Wylie Avenue
229	1076	Old ARP Manse	1880c	RESID	Hickory Grove	611 Peachtree Street
229	1077	David Leech Home	1920c	RESID	Hickory Grove	Wylie Avenue
229	1078	Hickory Grove Cemetery	1900c	CEMET	Hickory Grove	Peachtree Street
229	1079	Tom Kell House	1870c	RESID	Hickory Grove	6090 Peachtree Street
229	1080	McGill Home-Hotel	1880c	RESID	Hickory Grove	6055 Peachtree Street
229	1081	Leech Home-Inn	1870c	RESID	Hickory Grove	6060 Peachtree Street
229	1082	Mason McGill Home	1880c	RESID	Hickory Grove	West side of RR, end of Broad Street
229	1083	Wilkerson Warehouse	1920c	WAREH	Hickory Grove	
229	1084	3Cs Railroad Bed	1888	RAILR	Hickory Grove	
229	1085	John Wilkerson House	1911	RESID	Hickory Grove	6040 Peachtree Street
229	1086	House, Unidentified	1850c	RESID	Hickory Grove	6010 Peachtree Street
229	1087	C. Morehead House	1890c	RESID	Hickory Grove	York Street.
229	1088	House, Unidentified	1890c	RESID	Hickory Grove	5090 Peachtree Street
229	1089	Unidentified building	1870c		Hickory Grove	Behind 5090 Peachtree Street
229	1090	House, Unidentified	1880c	RESID	Hickory Grove	5060 Peachtree Street
229	1091	House, Unidentified	1880c	RESID	Hickory Grove	5035 Peachtree Street
229	1092	House, Unidentified	1900c	RESID	Hickory Grove	4095 Peachtree Street
229	1093.00	House, Unidentified	1890c	RESID	Hickory Grove	4096 Peachtree Street
229	1093.01	Hickory Grove Depot	1900c	DEPOT	Hickory Grove	4096 Peachtree Street
229	1094	Church, Unidentified	1900c	CHURC	Hickory Grove	4085 Peachtree Street
229	1095	House, Unidentified	1920c	RESID	Hickory Grove	4045 Peachtree Street
229	1096	House, Unidentified	1917	RESID	Hickory Grove	4030 Peachtree Street
229	1097	Hickory Grove School	1910c	School	Hickory Grove	Peachtree Street
229	1098	The Teachery	1935c	RESID	Hickory Grove	4000 Peachtree Street
229	1099	School Building	1935c	School	Hickory Grove	Wylie Avenue
229	1100	School lunchroom	1940c	School	Hickory Grove	Wilkerson Avenue

Note: An * in front of a site indicates that no survey form was completed because the building is one of several common house types; all the buildings of a particular type are represented by a single survey form which documents the resource best representing the type.

Appendix 2: Compiled Site Inventory (Continued)

Page 15

229	1101	House, Unidentified	1920c	RESID	Hickory Grove	Wylie Avenue
229	1102	ARP Orphanage	1897	RESID	Hickory Grove	5890 Wylie Avenue
229	1103	House, Unidentified	1935c	RESID	Hickory Grove	5885 Wylie Avenue
229	1104	House, Unidentified	1890c	RESID	Hickory Grove	5925 Wylie Avenue
229	1105	Dr. Ben Miller House	1920c	RESID	Hickory Grove	5957 Wylie Avenue
229	1106	Dr. J. W. Allison Home	1890c	RESID	Hickory Grove	5967 Wylie Avenue
229	1107	Unidentified Gas Station	1935c	GAS	Hickory Grove	5999 Wylie Avenue
229	1108	Wilkerson Supply Co.	1910c	STORE	Hickory Grove	6002 - 6008 Wylie Avenue
229	1109	Store, Unidentified	1920c	STORE	Hickory Grove	6010, 6012 Wylie Avenue
229	1110	Hood's Drug Store	1925c	STORE	Hickory Grove	6014, 6016 Wylie Avenue
229	1111	Store, Unidentified	1930c	STORE	Hickory Grove	6018, 6020 Wylie Avenue
229	1112	ARP Church	1940c	CHURC	Hickory Grove	Wylie Avenue
229	1113	Bell Telephone Office	1940c	OFFICE	Hickory Grove	York Street
229	1114	House, Unidentified	1918	RESID	Hickory Grove	2017 York Street
229	1115	House, Unidentified	1880c	RESID	Hickory Grove	2020 York Street
229	1116	House, Unidentified	1890c	RESID	Hickory Grove	2019 York Street
229	1117	House, Unidentified	1940c	RESID	Hickory Grove	2061 Smith Ford Rd.
229	1118	House, Unidentified	1890c	RESID	Hickory Grove	2015 Smith Ford Rd.
229	1119	Old Telephone Office	1880c	OFFICE	Hickory Grove	2149 Smith Ford Rd.
229	1120	House, Unidentified	1870c	CHURC	Hickory Grove	2145 Smith Ford Rd.
229	1121	Mt. Vernon Meth. Church	1920c	CHURC	Hickory Grove	Smith Ford Rd.
229	2053	House, Unidentified	1870c	RESID		Walnut Grove Rd., S side, 0.5 mi. W of Irene Bridge Hwy
229	2054	House, Unidentified	1900c	RESID	Hoodtown vic.	County Rd. 97, SW side, 0.3 mi. NW of Hoodtown Rd.

Kings Creek Quadrangle #269

269	1019	House, Unidentified	1900c	RESID		Martin Rd., W side, 0.4 mi. S of Smith's Ford Rd.
269	1020	Cemetery, Unidentified	1940c	CEMET		Martin Rd., S side, 0.8 mi. S of Smith's Ford Rd.
269	1021	Broad River Church	1930c	CHURC		Legin Rd., E side, 0.2 mi. N of Cheyenne Rd.
269	1022	House, Unidentified	1900c	RESID		Cheyenne Rd., S side, 0.3 mi. W of Legin Rd.
269	1023	House, Unidentified	1875c	RESID		Cheyenne Rd., S side, 0.1 mi. E of Smith's Ford Rd.
269	1024.00	House, Unidentified	1910c	RESID		End of Spencer Rd., N side, 1.0 mi. W of Legin Rd.
269	1024.01	Kitchen	1840c	KITCH		End of Spencer Rd., N side, 1.0 mi. W of Legin Rd.
269	1025.00	Smyrna ARP Church	1943	CHURC	Smyrna	SC223, S side, 0.2 mi. SW of SC97/223 intersection
269	1025.01	Smyrna ARP Cemetery	1840c	CEMET	Smyrna	SC223, S side, 0.2 mi. SW of SC97/223 intersection
269	1026	Dr. Ben Miller House	1900c	RESID	Smyrna	2081 SC97, W side, 0.3 mi. N of intersection w/ SC223
269	1027	Choat Quinn House	1880c	RESID	Smyrna	SC97, E side, 0.1 mi. N of intersection w/ SC223
269	1028	Harry Whisonant Home	1895c	RESID	Smyrna	1090 SC97, NE side, N of intersection w/ SC223
269	1029	J. E. Castle Home	1913	RESID	Smyrna	SC97, S side, at intersection w/ SC223
269	1030	SC97 Southern RR bridge	1937	BRIDG	Smyrna	SC97, S side, 0.2 mi. E of SC223
269	1031	Sam Caldwell Store	1885c	STORE	Smyrna	SC97, N side, 0.2 mi. W of SC11
269	1032	Whitesides Grocery	1900c	STORE	Smyrna	SC97, S side, 0.1 mi. W of SC11
269	1033	Whitesides Corn Mill	1900c	MILL	Smyrna	SC97, S side, 0.1 mi. W of SC11
269	1034	Whitesides Cotton Gin	1900c	GIN	Smyrna	SC97, S side, 0.1 mi. W of SC11
269	1035	Whitesides Blksmith Shop	1900c		Smyrna	SC97, S side, 0.1 mi. W of SC11
269	1036	Barber Shop	1900c	STORE	Smyrna	SC97, S side, 0.1 mi. W of SC11
269	1037	Quinn House	1880c	RESID	Smyrna	1030 SC97, N side, 0.1 mi. W of SC11
269	1038	Quinn House	1885c	RESID	Smyrna	960 SC11, N side, 0.1 mi. E of SC97
269	1039	Dr. Hambright House	1850c	RESID	Smyrna	SC97, E side, 0.1 mi. S of SC11
269	1040	Isobell Howell House	1885c	RESID	Smyrna	7771 SC97, W side, 0.2 mi. S of SC11
269	1041	Castle House	1890c	RESID	Smyrna	7750 SC97, E side, 0.2 mi. S of SC11
269	1042	Southern RR Roadbed		RR		SC97, W side, 0.8 mi. N of McKnight Rd.
269	1043	House, Unidentified	1900c	RESID		SC97, W side, 0.7 mi. N of McKnight Rd.
269	1044	House, Unidentified	1850c	RESID		McKnight Rd., N & S sides, 1.0 mi. E of SC97
269	1333	House, Unidentified	1900c	RESID		Forestview Rd., N side, 0.7 mi. E of Piedmont Rd.
269	1334	Mountain View Bap. Ch.	1925c	CHURC		Piedmont Rd., E side, 0.1 mi. S of Forestview Rd.
269	1335.00	Zoah AME Zion Church	1918	CHURC		Piedmont Rd., W side, 0.6 mi. N of SC55
269	1335.01	Zoah AME Zion Cem.	1898	CEMET		Piedmont Rd., W side, 0.6 mi. N of SC55
269	1336	House, Unidentified	1910c	RESID		15117 SC55, N side, 0.2 mi. E of Piedmont Rd.
269	1337	House, Unidentified	1917	RESID		4670 SC55, N side, 1.5 mi. E of Piedmont Rd.

Note: An * in front of a site indicates that no survey form was completed because the building is one of several common house types; all the buildings of a particular type are represented by a single survey form which documents the resource best representing the type.

Appendix 2: Compiled Site Inventory (Continued)

Page 16

Kings Mountain Quadrangle #270

270	1300	House, Unidentified	1900c	RESID	Bethany vicinity	Henry Knob Rd., W side, 0.4 mi. N of SC55
270	1301	House, Unidentified	1900c	RESID	Bethany vicinity	2756 Henry Knob Rd., E side, 0.9 mi. N of SC55
270	1302	House, Unidentified	1900c	RESID	Bethany vicinity	945 Lloyd White Rd., W side, 0.7 mi. N of SC55
270	1303	House, Unidentified	1900c	RESID	Bethany vicinity	1374 Lloyd White Rd., W side, 1.8 mi. N of SC55
270	1304	House, Unidentified	1900c	RESID	Bethany vicinity	Whiteside Rd., E side, 0.8 mi. N of Henry Knob Rd.
270	1305	House, Unidentified	1880c	RESID	Bethany vicinity	Whiteside Rd., W side, 0.6 mi. N of Henry Knob Rd.
270	1306	House, Unidentified	1920c	RESID	Bethany vicinity	325 Grandview Rd., W side, 0.6 mi. N of H. Knob Rd.
270	1307	House, Unidentified	1890c	RESID	Bethany vicinity	322 Grandview Rd., E side, 0.6 mi. N of H. Knob Rd.
270	1308	House, Unidentified	1910c	RESID	Bethany vicinity	Grandview Rd., W side, 0.4 mi. S of Henry Knob Rd.
270	1309	House, Unidentified	1900c	RESID	Bethany vicinity	3432 Meadow Creek Ln., W side, 1.3 mi. N of H. Knob
270	1310	House, Unidentified	1900c	RESID	Bethany vicinity	Meadow Creek Ln., W side, 1.3 miles S of H. Knob Rd.
270	1311	House, Unidentified	1900c	RESID	Bethany vicinity	695 SC161, W side, 0.1 mi. S of Wells Rd.
270	1312	House, Unidentified	1880c	RESID	Bethany vicinity	SC161, E side, 0.2 mi. N of Morton Rd.
270	1313	House, Unidentified	1935c	RESID	Bethany vicinity	SC161, W side, 0.3 mi. N of Moton Rd.
270	1314	House, Unidentified	1890c	RESID	Bethany vicinity	1392 SC161, E side, 0.3 mi. S of Moton Rd.

Lake Wylie Quadrangle #283

283	883	Cemetery, Unidentified	?	CEMET		Off India Hook Rd.
283	884	Robertson Cemetery	1804c	CEMET		Behind India Hook United Methodist Church
283	885	Cook Cemetery	1832c	CEMET		Lake Wylie Rd.
283	886	Boyd Cemetery	1811c	CEMET		Bonum Rd.
283	1585	House, Unidentified	1925c	RESID		SC557, N side, 0.2 mi. E of Oak Ridge Rd.
283	1586	House, Unidentified	1930c	RESID		SC49, SE side, 0.1 mi. S of SC557
283	1587	House, Unidentified	1880c	RESID		Ralph Harper Lane, W side, 0.5 mi. S of SC557
283	1588	Harper Homeplace	1887	RESID		SC557, N side, 0.5 mi. W of Bonum Rd.
283	1589	House, Unidentified	1931	RESID		SC274, W side, 0.9 mi. S of SC55 at Five Points
283	1590	Outbuilding group	1910c	OUTBL		SC74, E side, 1.0 mi. S of SC55 at Five Points
283	1592	House, Unidentified	1925c	RESID		Off SC55, N side, 1.0 mi. E of Bethel School Rd.
283	1593.00	House, Unidentified	1907	RESID		3205 Baird Rd., W side, 0.3 mi. S of SC55
283	1593.01	House, Unidentified	1870c	RESID		Baird Rd., W side, 0.3 mi. S of SC55
283	1594.00	Cook Homeplace	1874	RESID		Baird Rd., E side, N of intersection w/ Cook Rd.
283	1594.01	Cook Homeplace Kitchen	1875c	KITCH		Baird Rd., E side, N of intersection w/ Cook Rd.
283	1595	House, Unidentified	1900c	RESID		SC274, W side, 0.2 mi. N of Concord Rd.
283	1596	House, Unidentified	1834	RESID		SC274, S side, 0.2 mi. NE of Hand's Hwy.
283	1597	Hill's Iron Works	?	IRONW		End of Broad Side Rd., 0.2 mi. NE of Hand's Hwy.
283	1598	Old Biggers Farm	1850c	RESID		Campbell Rd., N side, 0.5 mi. W of Hands Hwy.
283	1599.00	Allison Creek Church	1854	CHURC		Allison Creek Rd., N side, 0.1 mi. E of Hands Hwy.
283	1599.01	Allison Creek Cemetery	1860c	CEMET		Allison Creek Rd., N side, 0.1 mi. E of Hands Hwy.
283	1600	House, Unidentified	1850c	RESID		1899 Allison Creek Rd., 0.6 mi. NE of Hands Hwy.
283	1601	House, Unidentified	1885c	RESID		Paraham Rd., W side, 1.0 mi. NW of Mt. Gallant Rd.
283	1602	Cool Spring Ranch	1820c	RESID		Paraham Rd., E side, 0.4 mi. SE of Harper Rd.
283	1603	House, Unidentified	1910c	RESID		Off Mt. Gallant Rd., N side, 0.3 mi. W of Aragon Rd.
283	1604	House, Unidentified	1890c	RESID	India Hook vic.	Mt. Gallant Rd., SW side, 0.2 mi. E of Twin Lakes
283	1605	School, Unidentified	1910c	School	India Hook vic.	Mt. Gallant Rd., N side, 0.1 mi. SE of India Hook Rd.
283	1607	Duke Power Dam	1904	DAM		Catawba River
283	1608	House, Unidentified	1910c	RESID		1920 Dam Rd., E side, Intersection w/ McHanna Rd.
283	2046	House, Unidentified	1840c	RESID		Mount Gallant Rd., N side, 0.1 mi. E of Hand's Hwy

Lockhart Quadrangle #306

306	892	House, Unidentified	1850c	RESID		Oaktree Rd., E side, 0.2 mi. off Canup Rd.
306	895	Otis Cranford Home	1900c	RESID	Bullocks Creek	7125 SC49, W side, 0.3 mi. N of Hoodtown Rd.

Lowrys Quadrangle #314

314	1188	House, Unidentified	1925c	RESID	McConnells	US321, E side, 0.4 mi. NE of SC 322
314	1189	House, Unidentified	1920c	RESID	McConnells	US321, W side, 0.4 mi. NE of SC322
314	1190	House, Unidentified	1920c	RESID	McConnells	US321, W side, 0.3 mi. NE of McConnell's Hwy.
314	1208	House, Unidentified	1885c	RESID	McConnells	US321, W side, 0.2 mi. NE of SC322
314	1209	House, Unidentified	1900c	RESID	McConnells vic.	McConnell's Hwy, N side, 0.6 mi. SW of Simpson Rd.

Note: An * in front of a site indicates that no survey form was completed because the building is one of several common house types; all the buildings of a particular type are represented by a single survey form which documents the resource best representing the type.

Appendix 2: Compiled Site Inventory (Continued)

Page 17

314	1210	House, Unidentified	1890c	RESID	McConnells	SC322, S side, 0.2 mi. SW of Simpson Rd.
314	1211	House, Unidentified	1910c	RESID	McConnells	McConnell's Hwy, N side, 0.3 mi. SE of Simpson Rd.
314	1212	Olivet Cemetery	1876	CEMET	McConnells	SC322, N side, 0.4 mi. SE of Simpson Rd.
314	1213	Olivet Presbyt. Church	1850c	CHURC	McConnells	US321, S side, 0.2 mi. NW of Lever St.
314	1214	House, Unidentified	1890	RESID	McConnells	SC322, S side, 0.2 mi. NW of Lever St.
314	1216	Unidentified Mill (?)	1880c	MILL	McConnells	US321, N side, 0.1 mi. NW of Lever St.
314	1217	House, Unidentified	1880c	RESID	McConnells	SC322, N side, 0.1 mi. NW of Lever St.
314	1218.00	House, Unidentified	1885c	RESID	McConnells	US321, W side, 0.1 mi. NW of Davis St.
314	1218.01	House, Unidentified	1940c	RESID	McConnells	US321, W side, 0.1 mi. NW of Davis St.
314	1218.02	House, Unidentified	1940c	RESID	McConnells	US321, W side, 0.1 mi. NW of Davis St.
314	1218.03	Tenant House	1940c	TENANT	McConnells	US321, W side, 0.1 mi. NW of Davis St.
314	1219	House, Unidentified	1900c	RESID	McConnells vic.	South Hawley Rd., E side, 0.7 mi. E of Lowry's Rd.
314	1220	House, Unidentified	1920c	RESID	McConnells vic.	Hawley Rd., W side, 0.2 mi. SW of Chapel Rd.
314	1221	House, Unidentified	1930c	RESID	McConnells vic.	Chapel Rd., E side, 0.4 mi. from Hawley Rd.
314	1222	Love Plantation	1825c	RESID	McConnells	Chapel Rd., E side, 0.4 mi. SE of Lowry's Rd.
314	1223.00	House, Unidentified	1850c	RESID	McConnells	SC322, E side, 0.1 mi. NW of Lowry's Rd./Chapel Rd.
314	1223.01	Kitchen	1870c	KITCH	McConnells	SC322, W side, 0.1 mi. NW of Lowry's Rd./Chapel Rd.
314	1224	House, Unidentified	1850c	RESID	McConnells	SC322, W side, 0.1 mi. NW of Lowry's Rd./Chapel Rd.
314	1225	House, Unidentified	1850c	RESID	McConnells	SC322, E side, 0.1 mi. NW of Lowry's Rd./Chapel Rd.
314	1226	House, Unidentified	1880c	RESID	McConnells	SC322, W side, 0.2 mi. NW of Lowry's Rd./Chapel Rd.
314	1227.00	Crawford Home	1870c	RESID	McConnells	SC322, W side, 0.2 mi. NW of Lowry's Rd./Chapel Rd.
314	1227.01	House, Unidentified	1870c	RESID	McConnells	SC322, W side, 0.2 mi. NW of Lowry's Rd./Chapel Rd.
314	1228	House, Unidentified	1869	RESID	McConnells	Lever St., E side, 0.2 mi. E of Davis St.
314	1229	House, Unidentified	1910c	RESID	McConnells	Davis St., N side, 0.3 mi. E of US 321
314	1230	House, Unidentified	1915c	RESID	McConnells	SC322, N side, 0.2 mi. W of Chapel Rd.
314	1231	House, Unidentified	1870c	RESID	McConnells vic.	SC322, S side, 1.0 mi. NE of Chapel Rd.
314	1241	Hightower Hall Plantation	1853	RESID	Brattonsville vic.	Brattonsville Rd., E side, 0.8 mi. NW of Percival Rd.
314	1242.00	The Bricks	1843	RESID	Brattonsville vic.	Brattonsville Rd., W side, 0.1 mi. from Percival Rd.
314	1242.01	Kitchen, The Bricks	1845c	KITCH	Brattonsville vic.	Brattonsville Rd., W side, 0.1 mi. from Percival Rd.
314	1242.02	House, Unidentified	1830c	RESID	Brattonsville vic.	Brattonsville Rd., W side, 0.1 mi. from Percival Rd.
314	1243	Storage Building	1870c	STOR	Brattonsville vic.	Brattonsville Rd., W side, 0.1 mi. from Percival Rd.
314	1244.00	The Homestead	1823c	RESID	Brattonsville vic.	Brattonsville Rd., W side, 0.1 mi. from Percival Rd.
314	1244.01	Dining Room, Homestead	1823c	RESID	Brattonsville vic.	Brattonsville Rd., W side, 0.1 mi. from Percival Rd.
314	1244.02	Doctor's Off., Homestead	1823c	DOCT	Brattonsville vic.	Brattonsville Rd., W side, 0.1 mi. from Percival Rd.
314	1244.03	Slave House	1823c	RESID	Brattonsville vic.	Brattonsville Rd., W side, 0.1 mi. from Percival Rd.
314	1245	Colonel Bratton House	1775	RESID	Brattonsville vic.	Brattonsville Rd., E side, 0.3 mi. from Percival Rd.
314	1246	McConnell House	1820c	RESID	Brattonsville vic.	Brattonsville Rd., E side, 0.2 mi. from Percival Rd.
314	1247	School, Unidentified	1915c	School		Intersection of Hoblet Store Rd. & Williamson Rd.
314	1248	Old Rosenwald School	1900c	School		Chapel Rd., N side, 0.4 mi. SW of Horse Rd.
314	1249	House, Unidentified	1892c	RESID		Chapel Rd., S side, 0.4 mi. SW of Horse Rd.
314	1250	House, Unidentified	1910c	RESID		Chapel Rd., S side, 0.1 mi. SW of Horse Rd.
314	1251	House, Unidentified	1900c	RESID		Intersection of Horse Rd. & Chapel Rd., N side
314	1252	Chapel Cotton Gin	1920c	GIN		Intersection of Horse Rd., & Chapel Rd., S side
314	2030	House, Unidentified	1910c	RESID		2 mi. off Burkin Rd., NE side, dirt drive 2 mi. E of Brattonsville Rd.
314	2031	House, Unidentified	1830c	RESID		Brattonsville Rd., W side, 0.1 mi. S of Burkin Rd.
314	2032	Rock Barns	1900c	OUTBLDG		dirt rd. 1 mi. E of Brattonsville Rd., S side, 1 mi. S of Chapel Rd.

Rock Hill East Quadrangle #433

433	1455	William S. Leslie Home	1880c	RESID	Rodday vic.	Leslie Hwy., E side, 0.2 mi. N of Grier Rd.
433	1459	House, Unidentified	1900c	RESID		Clearance Rd., N side, 0.2 mi. W of Nelly's Creek Rd.
433	1460	House, Unidentified	1933c	RESID		Neely's Creek Rd., E side, 0.2 mi. S of Oak Pond Rd.
433	1461	J. Ray Boyd House	1934	RESID		Neely's Creek Rd., W side, 0.3 mi. S of Oak Pond Rd.
433	1462	House, Unidentified	1931	RESID		Neely's Creek Rd., E side, 0.3 mi. S of Oak Pond Rd.
433	1463	Culp Bros. Oil Co.	1948	OILCO		SC72, S side, 0.1 mi. NE of Fire Tower Rd.
433	1464	House, Unidentified	1900c	RESID		Firetower Rd., W side, 0.5 mi. S of US75
433	1465	House, Unidentified	1915c	RESID		Porter Rd., W side, 0.5 mi. S of Oak Pond Rd.
433	1467	House, Unidentified	1925c	RESID	Lesslie vic.	Neely's Creek Rd., W side, 0.2 mi. S of Fire Tower Rd.
433	1468	House, Unidentified	1890c	RESID	Lesslie vic.	Neely's Creek Rd., E side, 0.1 mi. S of Fire Tower Rd.
433	1469	School, Unidentified	1920c	School	Lesslie vic.	Lesslie Hwy., SW side, 0.1 mi. N of Benson

Note: An * in front of a site indicates that no survey form was completed because the building is one of several common house types; all the buildings of a particular type are represented by a single survey form which documents the resource best representing the type.

Appendix 2: Compiled Site Inventory (Continued)
Page 18

433	1470	Store	1940c	STORE	Lesslie vic.	Lesslie Hwy., NE side, less than 0.1 mile S of Benson
433	1471	House, Unidentified	1900c	RESID	Lesslie vic.	3049 Lesslie Hwy, NE side, 0.1 mi. S of Benson
433	1472	House, Unidentified	1880c	RESID	Lesslie vic.	Lesslie Hwy., SW side, at intersec. w/ Schoolside Dr.
433	1473	House, Unidentified	1880c	RESID	Lesslie vic.	Lesslie Hwy., E side, 0.1 mi. N of Neely Store Rd.
433	1474	Church	1900c	CHURC	Lesslie vic.	Cote Lane, W side, 0.1 mi. N of Neely Store Rd.
433	1475	Old Lesslie School	1900c	School	Lesslie vic.	Cote Lane, W side, 0.1 mi. N of Neely Store Rd.
433	1476.00	Old Cornwell Homeplace	1880c	RESID	Lesslie vic.	Lesslie Hwy., E side, 0.1 mi. S of Neely Store Rd.
433	1476.01	Tenant House	1890c	RESID	Lesslie vic.	Lesslie Hwy., E side, 0.1 mi. S of Neely Store Rd.
433	1477	Watkins Homeplace	1880c	RESID	Lesslie vic.	Neely Store Rd., S side, 0.1 mi. E of Lesslie Hwy.
433	1478	Hayes Homeplace	1880c	RESID	Lesslie vic.	Neely Store Rd., S side, behing to SE of site 1477
433	1479	Locke House	1880c	RESID	Lesslie vic.	Neely Store Rd., N side, 0.1 mi. E of Lesslie Hwy.
433	1480	House, Unidentified	1880c	RESID	Lesslie vic.	Neely Store Rd., N side, W corner of Cote Lane
433	1481	Ellory Leslie Home	1880c	RESID	Lesslie vic.	Neely Store Rd., S side, 0.2 mi. E of Lesslie Hwy.
433	1482.00	House, Unidentified	1900c	RESID	Lesslie vic.	Neely Store Rd., E side, 0.1 mi. S of Walker Rd.
433	1482.01	Servant's Quarters	1900c	RESID	Lesslie vic.	Neely Store Rd., 0.1 mi. S of Walker Rd.
433	1483	House, Unidentified	1880c	RESID	Lesslie vic.	Walker Rd., S side, 0.4 mi. E of Neely Store Rd.
433	1484.00	Friendship Meth. Church	1900c	CHURC		Old Friendship Rd., W side, 0.4 mi. SW of Indian Trail
433	1484.01	Friendship Cemetary	1885c	CEMET		Old Friendship Rd., W side, 0.4 mi. SW of Indian Trail
433	1485	Old School House	1900c	School		Neely Store Rd., S side, 0.1 mi. E of Indian Trail
433	1486	Roy Neely Lumber Co.	1930c	LUMBR		Indian Trail, E side, 0.1 mi. S of Neely Store Rd.
433	1487	Neely's Store	1910c	STORE		Neely Store Rd., N side, intersection w/ Indian Trail
433	1488	House, Unidentified	1890c	RESID		2211 Neely Store Rd., N side, 0.1 mi. E of Indian Tr.
433	1489	House, Unidentified	1900c	RESID		1860 Neely Store Rd., S side, 0.1 mi. E of Church Rd.
433	1490	House, Unidentified	1890c	RESID		Church Rd., E side, 0.2 mi. S of Neely Store Rd.
433	1491	House, Unidentified	1900c	RESID		Shady Oak Rd., W side, 0.4 mi. S of Hopewell Rd.
433	1492	Sturgis Homeplace	1915c	RESID		Church Rd., E side, 0.1 mi. S of White Horse Rd.
433	1493	John Sturgis Home	1850c	RESID		886 Church Rd., 0.2 mi. NW of White Horse Rd.
433	1494	House, Unidentified	1850c	RESID	Rock Hill vic.	SC5/21, N side, 0.2 mi. E of Southside Dr.
433	1495	Old Creighton Place	1890c	RESID	Rock Hill vic.	571 E. Springdale Rd., W side, 0.6 mi. N of SC5/21
433	1496	Old Sturgis Place	1890c	RESID		Off Hopewell Rd., dead end of Wind Ridge Rd.
433	1497	Old Lesslie School House	1910c	School		Sturgis Rd., S side, 0.5 mi. E of E. Springdale
433	1498	House, Unidentified	1830c	RESID		1246 Church Rd., NE side, 0.2 mi. SE of Sturgis Rd.
433	1499	House, Unidentified	1890c	RESID		White Horse Rd., E side, 0.3 mi. S of Sturgis Rd.
*433	1525	Red River Gabled cottage	1910c	RESID	Red River	House #5, Red River Rd.
*433	1526	Red River Hipped cottage	1910c	RESID	Red River	House #6, Red River Rd.
433	1527	Red River Gabled cottage	1910c	RESID	Red River	House #7, Red River Rd.
433	1528	Red River Hipped cottage	1910c	RESID	Red River	House #8, Red River Rd.
*433	1529	Red River Gabled cottage	1910c	RESID	Red River	House #9, Red River Rd.
*433	1530	Red River Hipped cottage	1910c	RESID	Red River	House #10, Red River Rd.
*433	1531	Red River Gabled cottage	1910c	RESID	Red River	House #11, Red River Rd.
*433	1532	Red River Hipped cottage	1910c	RESID	Red River	House #12, Red River Rd.
*433	1533	Red River Gabled cottage	1910c	RESID	Red River	House #13, Red River Rd.
*433	1534	Red River Hipped cottage	1910c	RESID	Red River	House #14, Red River Rd.
*433	1535	Red River Gabled cottage	1910c	RESID	Red River	House #15, Red River Rd.
*433	1536	Red River Hipped cottage	1910c	RESID	Red River	House #16, Red River Rd.
*433	1537	Red River Gabled cottage	1910c	RESID	Red River	House #17, Red River Rd.
*433	1538	Red River Hipped cottage	1910c	RESID	Red River	House #18, Red River Rd.
*433	1539	Red River Gabled cottage	1910c	RESID	Red River	House #19, Red River Rd.
*433	1540	Red River Hipped cottage	1910c	RESID	Red River	House #20, Red River Rd.
*433	1541	Red River Gabled cottage	1910c	RESID	Red River	House #21, Red River Rd.
*433	1542	Red River Hipped cottage	1910c	RESID	Red River	House #22, Red River Rd.
*433	1543	Red River Gabled cottage	1910c	RESID	Red River	House #23, Red River Rd.
*433	1544	Red River Hipped cottage	1910c	RESID	Red River	House #24, Red River Rd.
*433	1545	Red River Gabled cottage	1910c	RESID	Red River	House #25, Red River Rd.
*433	1546	Red River Hipped cottage	1910c	RESID	Red River	House #26, Red River Rd.
*433	1547	Red River Gabled cottage	1910c	RESID	Red River	House #27, Red River Rd.
433	1548	Hamilton Carhartt Mill	1915c	MILL	Red River	Lynderboro St., W side, 0.1 mi. SE of Red River Rd.
433	1549	House, Unidentified	1915c	RESID	Red River	Lynderboro St., W side, 0.1 mi. SW of Red River Rd.
433	1550	House, Unidentified	1910c	RESID	Red River	Lynderboro St., W side, 0.1 mi. SW of Red River Rd.
433	1551	House, Unidentified	1920c	RESID	Red River	Lynderboro St., W side, 0.1 mi. SW of Red River Rd.
*433	1552	House, Unidentified	1920c	RESID	Red River	Lynderboro St., W side, 0.1 mi. SW of Red River Rd.
*433	1553	House, Unidentified	1920c	RESID	Red River	Lynderboro St., W side, 0.1 mi. SW of Red River Rd.
*433	1554	House, Unidentified	1910c	RESID	Red River	Lynderboro St., W side, 0.1 mi. SW of Red River Rd.
433	1555	House, Unidentified	1920c	RESID	Red River	Lynderboro St., W side, 0.1 mi. SW of Red River Rd.

Note: An * in front of a site indicates that no survey form was completed because the building is one of several common house types; all the buildings of a particular type are represented by a single survey form which documents the resource best representing the type.

Appendix 2: Compiled Site Inventory (Continued)

Page 19

*433	1556	House, Unidentified	1910c	RESID	Red River	Lynderboro St., W side, 0.1 mi. SW of Red River Rd.
433	1557	House, Unidentified	1920c	RESID	Red River	Lynderboro St., W side, 0.1 mi. SW of Red River Rd.
433	1558	House, Unidentified	1910c	RESID	Red River	Lynderboro St., W side, 0.1 mi. SW of Red River Rd.
433	1559	Temple Baptist Church	1920c	CHURC	Red River	Red River Rd., SW side, 0.1 mi. E of NW Cherry St.
433	1560	Civil War Gun Enplacement	1860c	GUN		Red River Rd., NE side, 0.2 mi. SE of SE Cherry St.
433	1561	Jones-Smythe House	1918c	RESID	Fort Mill vic.	Sutton Rd., W side, 0.1 mi. NW of Cherry Rd.
433	1562	House, Unidentified	1934	RESID	Fort Mill vic.	1562 Banks Rd., E side, 0.1 mi. S of Fairway
433	1563	House, Unidentified	1930c	RESID	Fort Mill vic.	Nims Lake Rd., N side, 0.6 mi. SW of Doby's Br. Rd.
433	1564	House, Unidentified	1920c	RESID	Fort Mill vic.	Nims Lake Rd., S side, 1.0 mi. SW of Doby's Br. Rd.
433	1565	House, Unidentified	1940c	RESID		Hannon Farm Rd., N side, 0.6 mi. E of Williams Rd.
433	1566	House, Unidentified	1850c	RESID		Holbrook Rd., N side, 0.6 mi. E of Doby's Bridge Rd.
433	1567	House, Unidentified	1840c	RESID		Doby's Bridge Rd., S side, 1.3 mi. SE of Whites Rd.
433	1568	House, Unidentified	1920c	RESID		Doby's Bridge Rd., S side, 3.5 mi. SE of Whites Rd.
433	1569	House, Unidentified	1856	RESID		4228 Whites Rd., E & W sides, 0.2 mi. N of Wilson Rd.

Rock Hill West Quadrangle #434

434	1268	House, Unidentified	1900c	RESID	Rock Hill vicinity	Falls Rd., W side, 0.2 mi. S of Oak Park Rd.
434	1269	House, Unidentified	1900c	RESID	Rock Hill vic.	Huey Rd., N side, 0.5 mi. E of SC324
434	1270	House, Unidentified	1930c	RESID		Huey Rd., S side, 0.1 mi. E of SC324
434	1271	House, Unidentified	1890c	RESID		SC324, W side, 0.5 mi. N of Mobley Store Rd.
434	1273	House, Unidentified	1890c	RESID		Mobley Store Rd., SE side, 0.4 mi NE of SC 324
434	1388	House, Unidentified	1900c	RESID		SC161, S side, 0.1 mi. W of Mount Gallant Rd.
434	1389.00	Emmanuel AME Church	1890c	CHURC		SC274, W side, 0.7 mi. N of SC161
434	1389.01	Emmanuel AME Ch. Cem.	1911	CEMET		SC274, W side, 0.7 mi. N of SC161
434	1390	House, Unidentified	1910c	RESID	Newport	SC161, NW corner, intersection SC161 & SC274
434	1391	House, Unidentified	1900c	RESID	Newport	SC161, SE corner, intersection SC161 & SC274
434	1392.00	Jackson House	1900c	RESID	Newport	SC161, S side, 0.1 mi. E of SC274
434	1392.01	Store	1910c	STORE	Newport	SC161, S side, 0.1 mi. E of SC274
434	1393	House, Unidentified	1850c	RESID	Newport	SC161, N side, 0.3 mi. E of SC274
434	1394	House, Unidentified	1870c	RESID	Miller Crossing	SC161, S side, 0.1 mi. W of Pennington Rd.
434	1395	The William House	1921	RESID		Museum Rd., W side, 0.4 mi. N of Pennington Rd.
434	1405	House, Unidentified	1930c	RESID	Rock Hill vicinity	Oakdale Rd., S side, 1.0 mi. SE of SC72 & SC121
434	1406	House, Unidentified	1890c	RESID		Oakdale Rd., N side, 0.2 mi. E of SC72 & SC121
434	1407	C. C. Pratt House	1938	RESID		SC 72/121, W side, 0.1 mi. S of Oakdale Rd.
434	2033	Robertson-Fairey House	1820c	RESID		Oak Park Rd., SE side, 0.2 mi. NE of Millen Rd.
434	2034	Stella House	1850c	RESID		NW corner, intersection of Oak Park Rd.-Falls Rd.
434	2035	Oakridge Teaching	1920c	EDUC		McConnells Hwy, SE side, 0.1 mi. SW of Falls Rd.
434	2036	Barns House	1905c	RESID	Rock Hill vicinity	Roach Rd., S side, 0.1 mi. S of McConnells Hwy
434	2037.00	Roddy House	1850c	RESID	Rock Hill vicinity	1331 McConnells Hwy, N side, 0.1 mi. W of Irene St.
434	2037.01	Kitchen	1850c	KITCH	Rock Hill vicinity	1331 McConnells Hwy, N side, 0.1 mi. W of Irene St.
434	2037.02	Tenant House	1910c	RESID	Rock Hill vicinity	McConnells Hwy, N side, 0.1 mi. W of Irene St.
434	2038	Sturgis House	1890c	RESID	Rock Hill vicinity	Heckley Blvd., W side, 0.2 mi. S of McConnells Hwy
434	2039	Rambo House	1932	RESID		Rambo Rd., S side, 0.2 mi. E of Robertson Rd.
434	2045	Neely-Williams House	1870c	RESID		Pennington Rd., N side, E of intersection w/ Oak Rd.

Sharon Quadrangle #469

469	882	Cemetery, Unidentified	?	CEMET		Musket Hill Rd.
469	899	Lon Dowdle House	1890	RESID		6070 SC49, W side, 0.7 mi. SW of Blanton Rd.
469	900	Mitchell House	1924	RESID		5911 SC49, E side, 0.6 mi. SW of Blanton Rd.
469	901	Old Mitchell Homeplace	1875	RESID		SC49, E side, 0.2 mi. SW of Blanton Rd.
469	902	John Blair House	1851	RESID		SC49, W side, intersec. of Blanton Rd. & Lockhart Rd.
469	903	Mason Blair House	1895c	RESID		Blanton Road, E side, 0.1 mi. NW of Feemster Rd.
469	904	Sherer House	1885c	RESID		E corner, intersection of Feemster Rd. & Blanton Rd.
469	905	Rob Mitchell House	1921	RESID		SC49, E side, 0.2 mi. NW of Blanton Rd.
469	906	Bruce Sherer House	1915c	RESID		SC49, E side, 0.5 mi. N of Blanton Rd.
469	907	Sam Blair House	1900c	RESID		Lockhart Rd., W side, 0.6 mi. N of Blanton Rd.
469	908	Russell House	1880c	RESID		SC49, W side, 0.1 mi. S of Wilson Chapel Rd.
469	909	Grier Sherer Home	1890c	RESID		Wilson Chapel Rd., S side, 0.6 mi. NW of SC49
469	910	C. O. Rhodes Home	1890c	RESID		Wilson Chapel Rd., S side, 0.7 mi. NW of SC49
469	911	W. T. Sherer House	1910c	RESID		SC49, E side, 0.1 mi. S of Wilson Chapel Rd.
469	917	House, Unidentified	1905c	RESID		Simpson Rd., S side, 0.1 mi. W of Parson Rd.
469	918	Hugh Sherer Home	1910c	RESID		Sherer Rd., S side, 0.1 mi. S from Montview Rd.

Note: An * in front of a site indicates that no survey form was completed because the building is one of several common house types; all the buildings of a particular type are represented by a single survey form which documents the resource best representing the type.

Appendix 2: Compiled Site Inventory (Continued)
Page 20

469	919	The Rainey Place	1860c	RESID		SC49, W side, 0.1 mi. N of Sherer Rd.
469	920	House, Unidentified	1875c	RESID		Musket Hill Rd., E side, 0.2 mi. E of SC49
469	921	Gurley Home	1900c	RESID		Hord Rd., N side, 0.3 mi. E of SC49
469	922	Hord-Ross House	1900c	RESID		Hord Rd., S side, 0.6 mi. E of SC49
469	923	House, Unidentified	1915c	RESID		Hord Rd., S side, 1.2 mi. S of Turkey Creek Rd.
469	924	Pleasant Grove Church	1900c	CHURC		Hord Rd., N side, 0.9 mi. S of Turkey Creek Rd.
469	925	Walt Latham House	1900c	RESID		Hord Rd., S side, 0.8 mi. S of Turdey Creed Rd.
469	926	House, Unidentified	1880c	RESID		Turkey Creek Rd., W side, 0.1 mi. SE of Hord Rd.
469	927	Joseph H. Saye Bridge	1972	BRIDG		Shannon Rd., 1.2 mi. NW of Old Pickney Rd.
469	928	Shannon Homeplace	1860c	RESID		Intersection Shannon & Old Pickney Roads
469	929	Bryce/Wallace House	1845c	RESID		Old Pickney Rd., W side, 0.2 mi. NE of Hord Rd.
469	930	John Feemster House	1890c	RESID		Old Pickney Rd., W side, 0.7 mi. NE of Hord Rd.
469	931	House, Unidentified	1890c	RESID		Shillinglaw Rd., E side, 0.2 mi. N of McGill Rd.
469	932.00	Woodlawn Presb. Church	1939	CHURC	Sharon	Woodlawn Avenue
469	932.01	Presbyterian Manse	1940c	MANSE	Sharon	Woodlawn Avenue
469	932.02	Presbyterian Cemetery		CEMET	Sharon	Woodlawn Avenue
469	933	Jim Hope Home	1905c	RESID	Sharon	Woodlawn Ave., first house SE of cemetery
469	934	Bankhead Home	1925c	RESID	Sharon	3910 Woodlawn Ave.
469	935	House, Unidentified	1920c	RESID	Sharon	Woodlawn Avenue
469	936	House, Unidentified	1920c	RESID	Sharon	3918 Woodlawn Avenue
469	937	John Hartness House	1900c	RESID	Sharon	Woodlawn Avenue
469	938	House, Unidentified	1930c	RESID	Sharon	Woodlawn Avenue
469	939	House, Unidentified	1900c	RESID	Sharon	Woodlawn Avenue
469	940	Lon Plexico House	1910c	RESID	Sharon	3948 Woodlawn Avenue
469	941	House, Unidentified	1920c	RESID	Sharon	3954 Woodlawn Avenue
469	942	House, Unidentified	1905c	RESID	Sharon	3937 Woodlawn Avenue
469	943	Allen B. Good House	1905c	RESID	Sharon	3925 Woodlawn Avenue
469	944	A. F. Plexico House	1910c	RESID	Sharon	3921 Woodlawn Avenue
469	945	House, Unidentified	1920c	RESID	Sharon	3909 Woodlawn Avenue
469	946	Tom Simms House	1915c	RESID	Sharon	Woodlawn Avenue
469	947	House, Unidentified	1920c	RESID	Sharon	3869 Woodlawn Avenue
469	948	Hope House	1920c	RESID	Sharon	3865 Woodlawn Avenue
469	949	House, Unidentified	1915c	RESID	Sharon	York Street
469	950	Youngblood House	1910c	RESID	Sharon	3124 York Street
469	951	Hill House	1920c	RESID	Sharon	3210 Sharon Road
469	952	House, Unidentified	1910c	RESID	Sharon	3234 Sharon Road
469	953	House, Unidentified	1910c	RESID	Sharon	3248 Sharon Road
469	954	Sharon School	1911	School	Sharon	SC49
469	955	Liza Hartness House	1925c	RESID	Sharon	3283 Sharon Road
469	956	Love House	1920c	RESID	Sharon	Sharon Road (SC49)
469	957	Stephenson House	1920c	RESID	Sharon	Sharon Road (SC49)
469	958	W. L. Hill Cotton Gin	1910c	GIN	Sharon	3294 Sharon Road
469	959	Hill Cotton Warehouse	1910c	WAREH	Sharon	Sharon Road
469	960	W. L. Hill & Company	1911-13	STORE	Sharon	Sharon Road
469	961	William L. Hill Home	1890c	RESID	Sharon	Shannon Street
469	962	Old Plexico Home	1880c	RESID	Sharon	3030 Shannon Street
469	963	House, Unidentified	1885c	RESID	Sharon	Shannon Street
469	964	House, Unidentified	1910c	RESID	Sharon	Shannon Street
469	965.00	Sherer House	1925c	RESID	Sharon	2953 Shannon Street
469	965.01	Potato House	1935c	POTAT	Sharon	2953 Shannon Street
469	966	Sharon Methodist Church	1919	CHURC	Sharon	Shannon Street
469	967	Whitesides House	1925c	RESID	Sharon	Shannon Street
469	968	House, Unidentified	1910c	RESID	Sharon	Shannon Street
469	969	Hills Cotton Warehouse	1900c	WAREH	Sharon	Shannon Street
469	970	Sharon Water Tower	1960c	WATER	Sharon	
469	971	Bank of Sharon	1909	BANK	Sharon	Sharon Street
469	972	Norma's Store	1900c	STORE	Sharon	SC49 (Sharon Street)
469	973	Luther Whiteside's Store	1900c	STORE	Sharon	Sharon Street
469	974	Store, now Town Hall	1900c	STORE	Sharon	Sharon Street
469	975	Store, Unidentified	1900c	STORE	Sharon	Sharon Street
469	976	Hood-Sims Drugstore	1900c	STORE	Sharon	Sharon Street
469	977	Sam Pratt House	1920c	RESID	Sharon	3030 E. Pratt Street
469	978	House, Unidentified	1920c	RESID	Sharon	3043 E. Pratt Street
469	979	House, Unidentified	1920c	RESID	Sharon	3049 E. Pratt Street

Note: An * in front of a site indicates that no survey form was completed because the building is one of several common house types; all the buildings of a particular type are represented by a single survey form which documents the resource best representing the type.

Appendix 2: Compiled Site Inventory (Continued)
Page 21

469	980	Rainey Gin	1900c	GIN	Sharon	W. Pratt Street
469	981	Rainey Gin Warehouse	1900c	WAREH	Sharon	W. Pratt Street
469	982	House, Unidentified	1900c	RESID	Sharon	Hickory Grove Rd.
469	983	Luther Whiteside House	1910c	RESID	Sharon	3656 Sharon Rd.
469	984	Caldwell Family Place	1900c	RESID	Sharon	Sharon Rd.
469	985	Palmer House	1900c	RESID	Sharon	3849 Sharon Rd.
469	986	Dr. J. H. Saye Home	1900c	RESID	Sharon	3835 Sharon Rd.
469	987	Mitchell House	1910c	RESID	Sharon	Sharon Rd.
469	988.00	Sharon ARP Church	1923	CHURC	Sharon	Sharon Rd., intersection with Ramsey Rd.
469	988.01	Old Sharon Cemetery	1796	CEMET	Sharon	Sharon Rd., intersection with Ramsey Rd.
469	989	Ramsey Homeplace	1870c	RESID		Ramsey Rd., N side, ending of Rick's Rd.
469	990	Hi Pocket Ramsey House	1900c	RESID		High Pockets Rd., Dead end, 0.3 mi. from Ramsay Rd.
469	991	The Smith Place	1830c	RESID		Turkey Rd., S side, 1.1 mi. E of Hord Rd.
469	992	Old Blairsville School	1875c	School		Sherer and Lockhart Rds., 0.1 mi. from intersection
469	993	William Ramsey House	1890c	RESID		Hickory Grove Rd., S side, 0.7 mi. w of Wycoff Rd.
469	1122	House, Unidentified	1930c	RESID	Sharon vicinity	2651 McGill Road
469	1123	House, Unidentified	1911	RESID	Sharon vicinity	1565 Charles Whiteside Road
469	1124	House, Unidentified	1915c	RESID		2225 McGill Road

Tirzah Quadrangle #515

515	887	Whitehead Cemetery	1889c	CEMET		
515	888	Kuykendal Cemetery	?	CEMET		Vicinity of Fishing Creek
515	1171	House, Unidentified	1890c	RESID		SC321, E side, 0.4 mi. S of De Vinney Rd.
515	1172	House, Unidentified	1910c	RESID		SC321, E side, 0.6 mi. S of De Vinney Rd.
515	1173	House, Unidentified	1900c	RESID		Turkey Creek Rd., S side, 0.5 mi. W of SC321
515	1174	House, Unidentified	1850c	RESID	York vicinity	Turkey Creek Rd., S side, 0.1 mi. W of SC321
515	1175.00	Dunlap House	1854c	RESID	York vicinity	SC321, E side, 0.5 mi. S of Turkey Creek Rd.
515	1175.01	House, Unidentified	1900c	RESID	York vicinity	SC321, E side, 0.5 mi. S of Turkey Creek Rd.
515	1175.02	Tenant House	1930c	TENANT	York vicinity	SC321, E side, 0.5 mi. S of Turkey Creek Rd.
515	1176	Delphia Pentecostal Ch.	1925c	CHURC	Delphia vicinity	SC321, E side, 0.3 mi. E of Cameron Rd.
515	1177	House, Unidentified	1920c	RESID	Delphia vicinity	SC321, E side, 0.2 mi. N of Cameron Rd.
515	1178	Church, Unidentified	1900c	CHURC	Delphia vicinity	SC321, W side, 0.2 mi. N of Cameron Rd.
515	1179	House, Unidentified	1885c	RESID		Cedar Rd., W side, 0.3 mi. S of SC321
515	1180	House, Unidentified	1880c	RESID		Cedar Rd., S side, 0.7 mi. S of SC321
515	1181	House, Unidentified	1900c	RESID		Cedar Rd., E side, 2.2 mi. S of SC321
515	1182	House, Unidentified	1910c	RESID		SC321, E side, 0.2 mi. S of Daves Rd.
515	1183	House, Unidentified	1870c	RESID		SC321, E side, 0.3 mi. N of Brattonsville Rd.
515	1184	House, Unidentified	1910c	RESID		SC321, W side, 0.2 mi. N of Brattonsville Rd.
515	1185	House, Unidentified	1930c	RESID	McConnells vic.	SC321, W side, 0.1 mi. N of Brattonsville Rd.
515	1186.00	House, Unidentified	1910c	RESID	McConnells vic.	SC321, W side, 0.2 mi. S of Brattonsville Rd.
515	1186.01	Barn, Unidentified	1915c	BARN	McConnells vic.	SC321, W side, 0.2 mi. S of Brattonsville Rd.
515	1187	House, Unidentified	1900c	RESID	McConnells vic.	Ferndale Rd., E side, less than 0.1 mi. SE of SC321
515	1191	House, Unidentified	1895c	RESID	York vicinity	De Vinney Rd., E side, 0.1 mi. N of SC324
515	1192	Julius C. Burger House	1895c	RESID	York vicinity	De Vinney Rd., W side, 0.2 mi. S of SC324
515	1193	House, Unidentified	1850c	RESID	York vicinity	De Vinney Rd., E side, 0.8 mi. S of SC324
515	1194	House, Unidentified	1890c	RESID	York vicinity	Connolly Dr., NE side, 1.0 mi. SE of De Vinney Rd.
515	1195	House, Unidentified	1830c	RESID	York vicinity	Connolly Dr., SE side, 1.4 mi. SE of De Vinney Rd.
515	1196	House, Unidentified	1830c	RESID	York vicinity	SC324, E side, 1.7 mi. N of Carson Rd.
515	1197	House, Unidentified	1840c	RESID	York vicinity	SC324, N side, 0.6 mi. N of Carson Rd.
515	1198	House, Unidentified	1895c	RESID	York vicinity	SC324, N side, at intersection with Carson Rd.
515	1199	House, Unidentified	1850c	RESID	York vicinity	SC5, N side, 0.3 mi. NW of Park Place Rd.
515	1200	Shillinglaw House	1908	RESID	York vicinity	Arrow Rd., W side, 0.2 mi. S of SC5
515	1201	House, Unidentified	1915c	RESID		SC324, S side, 0.1 mi. E of Benfield Rd.
515	1202	House, Unidentified	1890c	RESID		Carson Rd., S side, 0.3 mi. W of SC324
515	1203	House, Unidentified	1845c	RESID		Bolivar Rd., N side, 0.2 mi. N of Carson Rd.
515	1204	House, Unidentified	1885c	RESID		Cameron Rd., S side, 0.2 mi. SW of Carson Rd.
515	1205	House, Unidentified	1890c	RESID		Cameron Rd., SW side, 0.7 mi. SE of Carson Rd.
515	1206	House, Unidentified	1900c	RESID		Cameron Rd., S side, 0.2 mi. SE of Moore Rd.
515	1207	House, Unidentified	1910c	RESID		Cameron Rd., S side, 0.4 mi. SE of Moore Rd.
515	1215	House, Unidentified	1745c	RESID		Gordon Rd., W side, 0.5 mi. S of Camron Rd.
515	1232.00	Mt. Zion Baptist Church	1911	CHURC		McConnell's Hwy., 0.2 mi. SW of Brattonsville Rd.
515	1232.01	Mt. Zion Church Cemetery	1890c	CEMET		McConnell's Hwy., 0.2 mi. SW of Brattonsville Rd.
515	1233.00	Bethesda Church	1820	CHURC		McConnell's Hwy., E side, 0.3 mi. S of Daves Rd.

Note: An * in front of a site indicates that no survey form was completed because the building is one of several common house types; all the buildings of a particular type are represented by a single survey form which documents the resource best representing the type.

Appendix 2: Compiled Site Inventory (Continued)
Page 22

515	1233.01	Bethesda Church Cemet.	1785c	CEMET		McConnell's Hwy., E side, 0.3 mi. S of Daves Rd.
515	1233.02	Bethesda Education Bldg.	1940c	EDUCA		McConnell's Hwy., E side, 0.3 mi. S of Daves Rd.
515	1234	House, Unidentified	1780c	RESID		Mockingbird Lane, S side, 0.2 mi. E of Williamson Rd.
515	1235	School, Unidentified	1915c	School		SC324, W side, intersection w/ Oak Park Rd.
515	1236	House, Unidentified	1870c	RESID		Howell Rd., NW side, 0.2 mi. NE of SC324
515	1237	House, Unidentified	1890c	RESID		Madonna Rd., S side, 0.4 mi. W of SC324
515	1238	House, Unidentified	1850c	RESID		SC324, S side, 0.2 mi. W of Russell Rd.
515	1239	House, Unidentified	1900c	RESID		Parris Rd., SE side, 0.4 mi. NE of Russell Rd.
515	1240	House, Unidentified	1910c	RESID		Parris Rd., W side, 0.5 mi. NW of Russell Rd.
515	1265	House, Unidentified	1910c	RESID		SC5, N side, 0.5 mi. NW of Tirzah Rd.
515	1266	House, Unidentified	1870c	RESID	York vicinity	SC5, N side, 0.1 mi. SE of Tirzah Rd.
515	1267	House, Unidentified	1930c	RESID	York vicinity	Off Eastview Rd., 0.9 mi. S of Adnah Church Rd.
515	1377.00	White Hill A.M.E. Church	1928	CHURC	York vicinity	Old York Rd., S side, 1.2 mi. NE of Alex. Love Hwy.
515	1377.01	White Hill Cemetery	1900c	CEMET	York vicinity	Old York Rd., S side, 1.2 mi. NE of Alex. Love Hwy.
515	1378	House, Unidentified	1910c	RESID	Tirzah vicinity	Harper Rd., W side, 0.1 mi. N of Old York Rd.
515	1379	House, Unidentified	1890c	RESID	Tirzah vicinity	Willie Lane, SW side, 0.1 mi. N of Old York Hwy.
515	1380	House, Unidentified	1890c	RESID	Tirzah vicinity	535 SC161, N side, 0.2 mi. E of Harper Rd.
515	1381	House, Unidentified	1890c	RESID	Tirzah vicinity	547 SC161, N side, 0.2 mi. E of Harper Rd.
515	1382	House, Unidentified	1890c	RESID	Tirzah vicinity	Tirzah Rd. extension, E side, 0.1 mi. N of SC151
515	1383	House, Unidentified	1900c	RESID	Tirzah vicinity	SC161, S side, 0.1 mi. W of Tirzah Rd.
515	1384	Store, Unidentified	1910c	STORE	Tirzah vicinity	SC161, S side, less than 0.1 mi. W of Tirzah Rd.
515	1385	House, Unidentified	1900c	RESID	Tirzah vicinity	Tirzah Rd., W side, 0.1 mi. S of SC161
515	1386	House, Unidentified	1920c	RESID	Tirzah vicinity	Tirzah Rd., W side, 0.1 mi. S of SC161
515	1387	House, Unidentified	1910c	RESID	Tirzah vicinity	SC161, N side, 0.7 mi. W of Tirzah Rd.
515	2029	Bratton-Clowson House	1870c	RESID	Guthries vic	Brattonsville Rd., NE side, 0.4 mi. NW of McCon. Hwy

Note: An * in front of a site indicates that no survey form was completed because the building is one of several common house types; all the buildings of a particular type are represented by a single survey form which documents the resource best representing the type.



South Carolina Department of Archives and History

1430 Senate Street, P.O. Box 11,669, Columbia, South Carolina 29211 (803) 734-8577
State Records (803) 734-7914; Local Records (803) 734-7917

YORK COUNTY SURVEY

Properties Determined Eligible for the National Register of Historic Places

National Register field evaluations were made by Andy Chandler, Tommy Sims, Mary Parramore, and Tom Shaw in August 1992.

The following recommendations are based upon the completed evaluation of the York County Survey by the SHPO staff. We feel these properties meet, with the exception of those found worthy of further investigation, the eligibility criteria for inclusion in the National Register of Historic Places. These recommendations are based upon the present architectural integrity and available historical information for the properties included in the survey. Should changes occur or further information become available, additional properties may be determined eligible by our office.

Two categories of resources were considered for eligibility: individual properties and collections of properties, regarded as historic districts or complexes.

Site Number	Property Name	National Register Criteria: Area of Significance
INDIVIDUAL PROPERTIES		
229 1102	ARP Orphanage (Hickory Grove)	A: Social History; Orphanage
229 1079	Tom Kell House (Hickory Grove)	C: Architecture
433 1561	Jones-Smythe House (include landscape features)	C: Architecture
283 1602	Cool Spring Ranch	C: Architecture
102 1515	Old Hoge(?) House	C: Architecture
102 1511	House	C: Architecture
102 1623	307 Kings Mountain St.(Clover)	C: Architecture
102 1643	309 Smith St. (Clover)	C: Architecture
102 1705	306 Bethel St. (Clover)	C: Architecture
102 1707	402 Bethel St. (Clover)	C: Architecture
229 1004	Hopewell School	A: Education; C: Architecture
314 1248	Old Rosenwald School	A: Social History/ Education; Ethnic Heritage/Black; C: Architecture

160 1292	House	C: Architecture
160 1155	House	C: Architecture
160 1153	House	C: Architecture (deteriorated condition)
160 1148	House	C: Architecture (porch deteriorating)
160 1136	House	C: Architecture
160 1128	Brookwood	C: Architecture
160 1130	House	C: Architecture
083 1444	School	A: Education; C: Architecture
469 1123	Whiteside Farm (include landscape?)	C: Architecture
469 919	The Rainey Place	C: Architecture
469 902	Blair Homeplace	B: Assoc. w/ John Blair; C: Architecture
469 901	Mitchell Homeplace	C: Architecture
469 929	Bryce/Wallace House	C: Architecture
314 1213	Olivet Presbyterian Ch.	Consideration A; C: Architecture
270 1301	McCarter Farm House	A: Agriculture; C: Architecture
229 1018	Smiths Ford House	C: Architecture
469 991	Smith Homeplace	C: Architecture
314 1189	House (McConnells)	C: Architecture
314 1190	House (McConnells)	C: Architecture
314 1222	Love Plantation (McConnells)	C: Architecture
515 1198	House	C: Architecture
515 1191	McFarland House	C: Architecture
515 1192	Julius C. Burger House	C: Architecture
515 1175	T. J. Dunlap Farmstead	C: Architecture
515 1203	House	C: Architecture
515 1183	House	C: Architecture
515 1186.01	Barn	A: Agriculture; C: Architecture
189 1349	House	C: Architecture
189 1347	House	C: Architecture
189 1350	House	C: Architecture
102 1376	House	C: Architecture
102 1501	Witherspoon House (York)	C: Architecture
102 1581	House	C: Architecture
102 1369	House	C: Architecture
026 1584	House	C: Architecture
283 1588	Harper Homeplace (tenant house altered)	C: Architecture
433 1476.00	Old Cornwell Homeplace (remnants of allee)	C: Architecture
083 1452	Ferguson Homeplace	C: Architecture

283 1607	Duke Power Dam	A: Industry; C: Architecture/ Engineering
469 954	Sharon School	A: Education; C: Architecture
469 951	Hill House (Sharon)	C: Architecture
469 982	House (Sharon)	C: Architecture
469 986	Dr. J. H. Saye Home (Sharon)	C: Architecture
469 988.00	Sharon A.R.P. Church	Consideration A; D;
988.01	Old Sharon Cemetery	C: Architecture

COMPLEXES

102 1374.00	Thomason Homeplace	A: Agriculture;
1374.01	Thomason Kitchen	C: Architecture
1374.02	Thomason Tenant House	
102 1617.00	Clover Presbyterian Ch.	Consideration A;
1617.01	Clover Presby. Ch. Manse	C: Architecture
229 998.00	T. A. Wilkerson Farm	A: Agriculture/Commerce;
998.01	Wilkerson Store	C: Architecture
229 1010	Jonathan Buice Farm House	A: Agriculture;
229 1011	tenant house	C: Architecture
229 1083	Wilkerson Warehouse (Hickory Grove)	A: Commerce; B: Assoc. w/ John Wilkerson;
229 1085	John Wilkerson House	C: Architecture
229 1097	Hickory Grove School	A: Education;
229 1098	The Teachery	C: Architecture
229 1099	School Building	
469 932.00	Woodlawn Presby. Ch. (Sharon)	Consideration A; D;
932.01	Woodlawn Presby. Manse	C: Architecture
932.02	Woodlawn Presby. Cemetery	

HISTORIC DISTRICTS

Bethany Crossroads Rural Historic District	Consideration A; D; A: Agriculture/Commerce; C: Architecture
--	--

The following buildings, structures, sites, and objects contribute to the proposed historic district:

160 1323	House
160 1320	McGill's Store

160	1319	McGill House
160	1318	House
160	1317	House
160	1316.00	Bethany ARP Church
	1316.01	Bethany ARP Cemetery
160	1315	House
160	1340	House
270	1314	House
270	1313	House
270	1312	House

Clover-Hampton Spinning Mills Historic District

A: Industry;
C: Architecture

The following buildings, structures, sites, and objects contribute to the proposed historic district:

102	1763-65	Store, S. Main St.
102	1767	Store, S. Main St.
102	1770	Store, S. Main St.
102	1772	House, 614 S. Main St.
102	1809	House, 104 Oak St.
102	1811	House, 108 Oak St.
102	1812	House, 110 Oak St.
102	1813	House, 112 Oak St.
102	1814	House, 114 Oak St.
102	1816	House, 120 Oak St.
102	1819	House, 126 Oak St.
102	1820	House, 128 Oak St.
102	1821	House, 130 Oak St.
102	1822	House, 132 Oak St.
102	1808	House, 129 Oak St.
102	1807	House, 127 Oak St.
102	1805	House, 123 Oak St.
102	1804	House, 121 Oak St.
102	1803	House, 119 Oak St.
102	1802	House, 117 Oak St.
102	1801	House, 115 Oak St.
102	1800	House, 113 Oak St.
102	1799	House, 111 Oak St.
102	1798	House, 109 Oak St.
102	1797	House, 107 Oak St.
102	1795	House, 103 Oak St.
102	1773 (?)	House, 702 S. Main St.
102	1774	House, 704 S. Main St.
102	1775	House, 706 S. Main St.
102	1776	House, 708 S. Main St.
102	1781	House, 104 Sunset Dr.
102	1784	House, 110 Sunset Dr.
102	1785	House, 112 Sunset Dr.

433 1554	House, Lynderboro Rd.
433 1555	House, Lynderboro Rd.
433 1556	House, Lynderboro Rd.
433 1557	House, Lynderboro Rd.
433 1558	House, Lynderboro Rd.

The plan (including landscape, building orientation, and curbing) of the mill village along Lynderboro Road may be a character defining feature of the mill complex, and warrents further research. The railway line that runs to the east of the mill may have been an integral part of the mill complex, and consideration should be given to including a portion of the railway line in the proposed historic district if the railway played a significant role in the history and development of Red River. The history of the Temple Baptist Church (433-1559) also needs further clarification. If concrete block is an original material and the Temple Baptist Church building was historically associated with the Hamilton Carhartt Mill community, then the church should be included in the proposed historic district.

Catawba Historic District

A: Transportation;
C: Architecture

The following buildings, structures, sites, and objects contribute to the proposed historic district:

083 1448	Catawba Depot
083 1449	House, Pottery Rd.
083 1450	Catawba Post Office & Store
no site #	trestle, tracks, stone retaining wall

Harmony Community Historic District

A: Agriculture;
C: Architecture

The following buildings, structures, sites and objects contribute to the proposed historic district:

083 1439	House, Harmony Rd.
083 1440	House, Harmony Rd.
083 1441	Cornwell Homeplace
083 1442.00	Harmony Gin Company
083 1442.01	Harmony Gin Company Office
083 1442.02	Harmony Gin Company Warehouse

Hill Commercial Historic District (Sharon)

A: Commerce/
Industry;
C: Architecture

The following buildings, structures, sites and objects contribute to the proposed historic district:

- 469 958 W. L. Hill Cotton Gin
- 469 959 Hill Cotton Warehouse
- 469 960 W. L. Hill & Company

This property is individually eligible

Sharon Commercial Historic District

*3-29-94
AWE*

A: Commerce;
C: Architecture

The following buildings, structures, sites and objects contribute to the proposed historic district:

- 469 971 Bank of Sharon
- 469 972 Norma's Store
- 469 973 Luther Whiteside's Store
- 469 974 Store, now Town Hall
- 469 975 Store
- 469 976 Hood-Sims Drugstore
- 469 980 Rainey Gin
- 469 981 Rainey Gin Warehouse

SITES WORTHY OF FURTHER INVESTIGATION

- 229 1080 McGill Home/Hotel (Hickory Grove)
- 229 1081 Leech Home/Inn (Hickory Grove)
- 229 1107 Gas Station
- 229 1113 Bell Telephone Office
- 433 1569 House
- 173 1610.00/01 House & Store
- 160 1167 House (history?)
- 160 1166 House (reversible porch enclosure; history?)
- 102 1503 House (include historic plantings)
- 269 1038 Quinn House
- 269 1044 House (deteriorated)
- 269 1335 Zoah A.M.E. Zion Church (enclosures at entry)
- 270 1304 House (history?/doors/porch altered)
- 270 1303 House (similar to 270-1301)
- 229 1009 Stooping Pines School (moved)
- 229 1005 John Mitchell House (history? porch altered/deteriorated)
- 314 1252 Chapel Cotton Gin (metal siding)
- 160 1342 House (slave dwelling)
- 469 920 House (history?/date?/relationship w/road?)
- 314 1212 Olivet Cemetery (% new interments?)
- 515 1195 House (History?)

McConnells (?) Rural Historic District:

314	1188	House
314	1189	House
314	1190	House
314	1208	House

Dulin Agricultural Complex:

189	1354.00	House
189	1354.01	Peach Shed
189	1354.02	Flour Mill
189	1354.03	Feed Mill
189	1354.04	Cotton Gin
189	1354.05	Saw Mill

Clover- Clover Spinning Mill Area

South Carolina

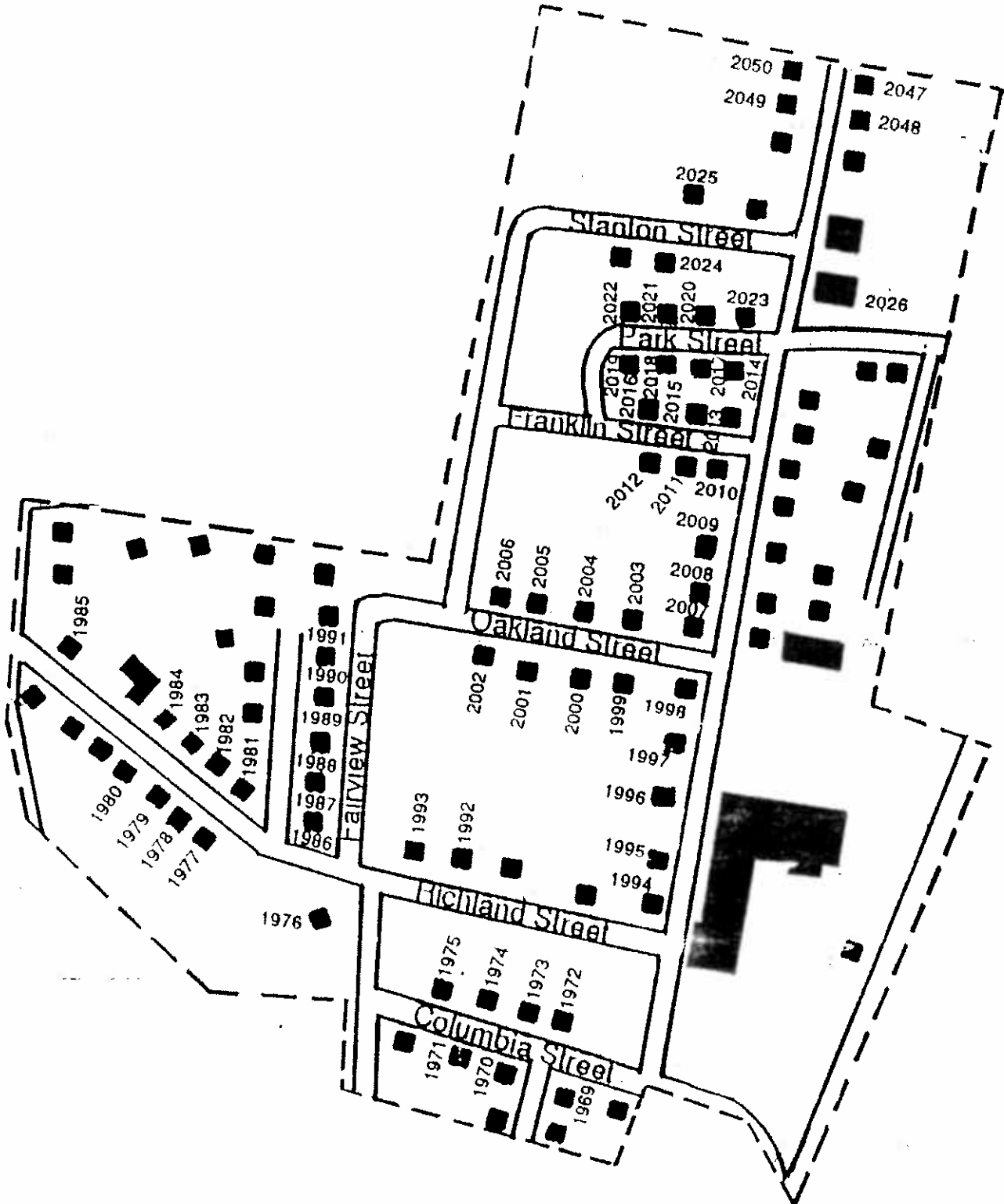
York County Historical and Architectural Inventory - 1992

USGS Quadrangle Clover

Sites #102/1754, 1969-2023, 2025-26

Sketch Plan, not to scale

◆ NORTH (approximate)



Clover- Hampton Spinning Mills Area

West of S. Main Street

South Carolina

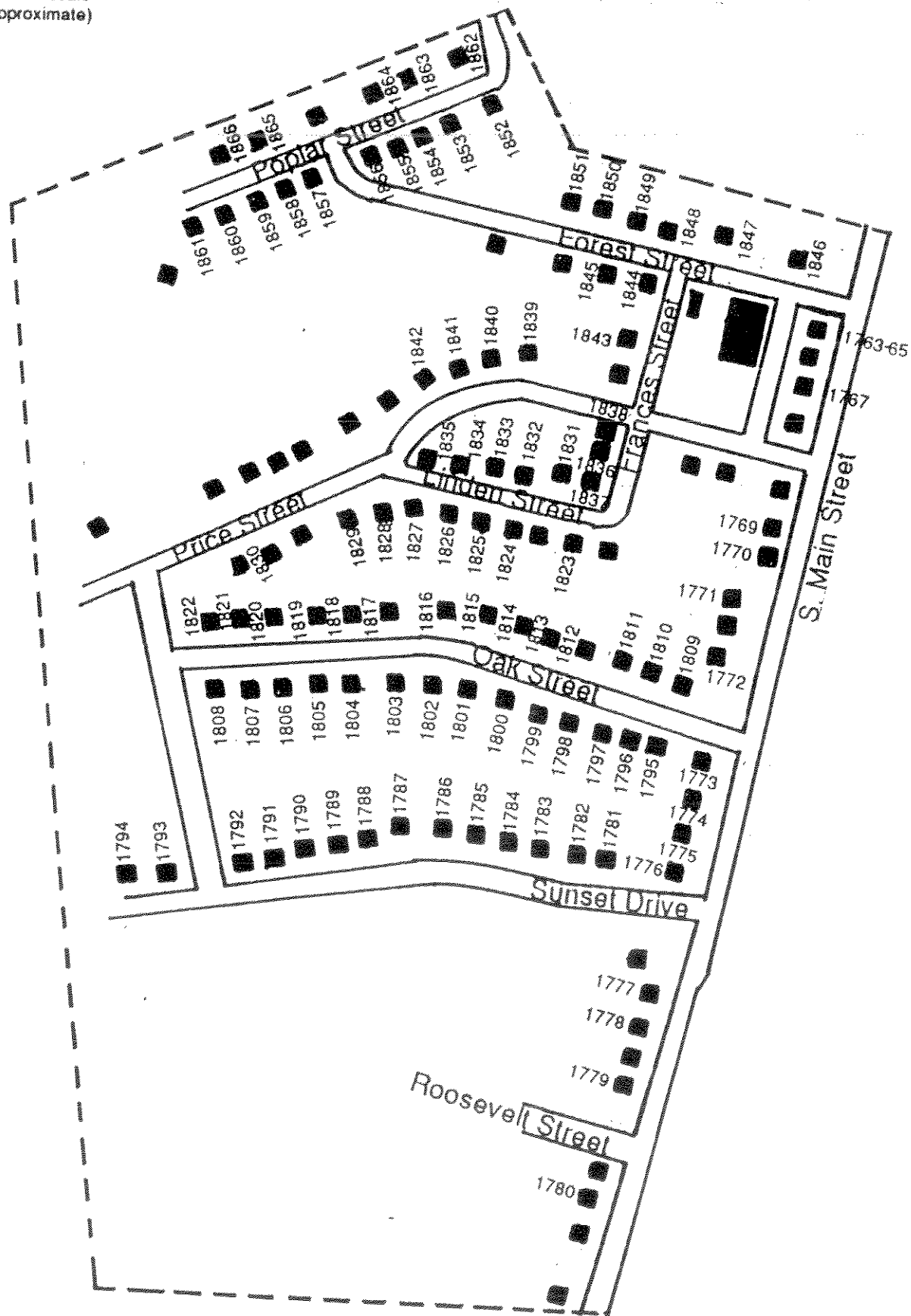
York County Historical and Architectural Inventory - 1992

USGS Quadrangle Clover

Sites #102/1763-65, 1767, 1769-1866

Sketch Plan, not to scale

◆ NORTH (approximate)



Clover- Hampton Spinning Mills Area

East of S. Main Street

South Carolina

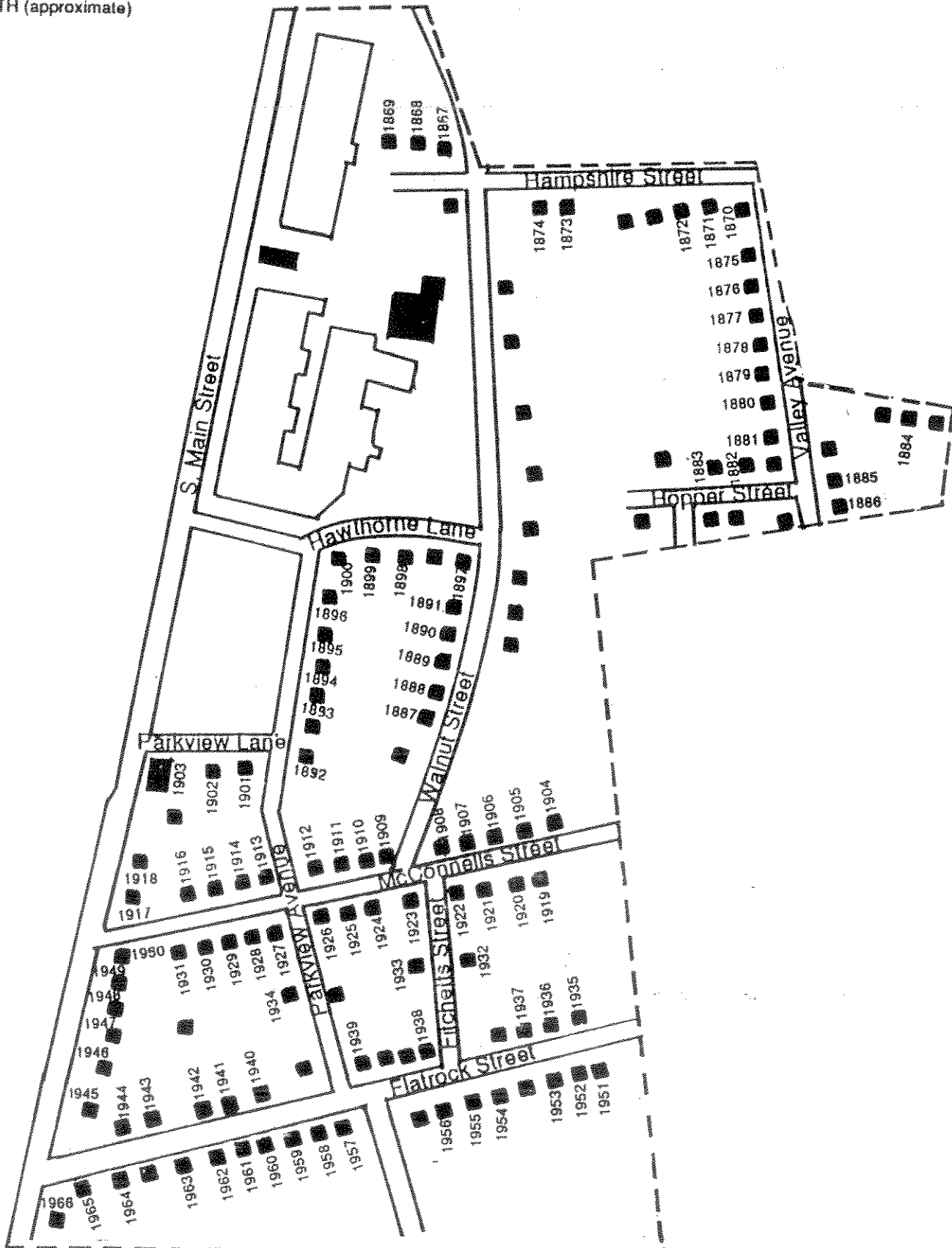
York County Historical and Architectural Inventory - 1992

USGS Quadrangle Clover

Sites #102/1867-1966 and 1886

Sketch Plan, not to scale

◆ NORTH (approximate)



Clover- Downtown Commercial Area

South Carolina

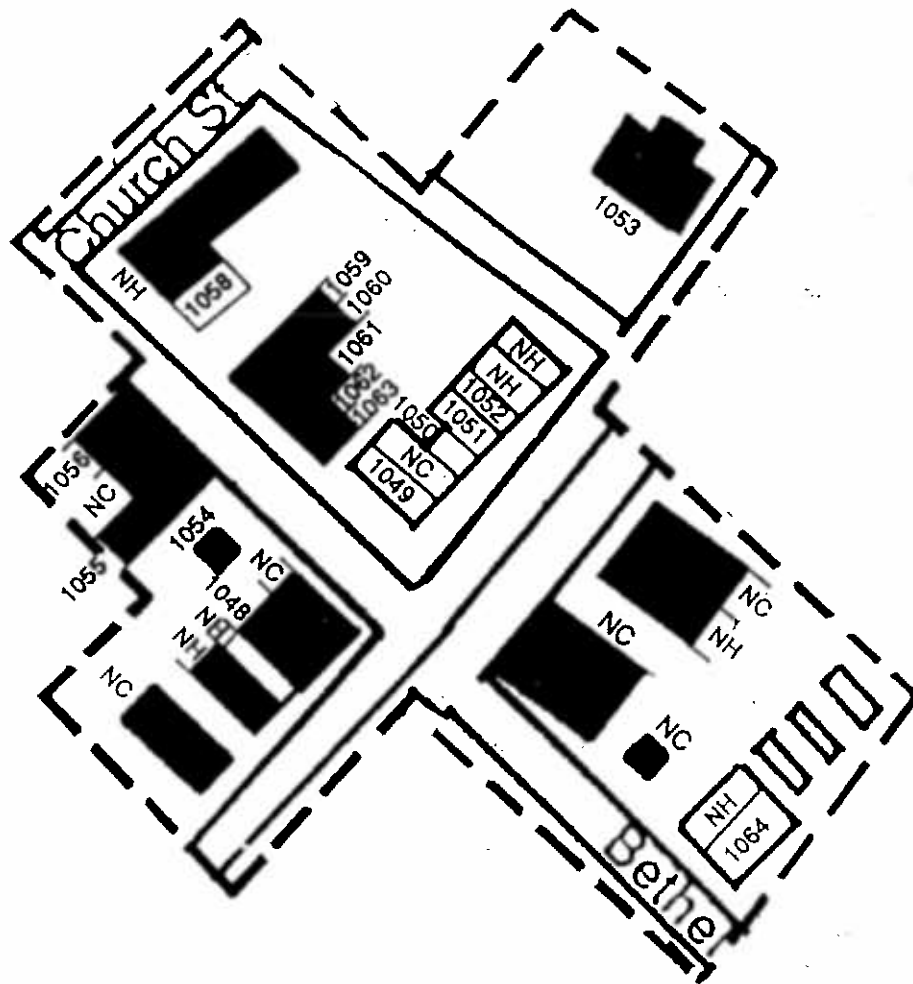
York County Historical and Architectural Inventory - 1992

USGS Quadrangle Clover

Sites #102/1048-1056, 1058-1064

Sketch Plan, not to scale

◆ NORTH (approximate)



Key:
NH - nonhistoric
NC - noncontributing

Filbert

South Carolina

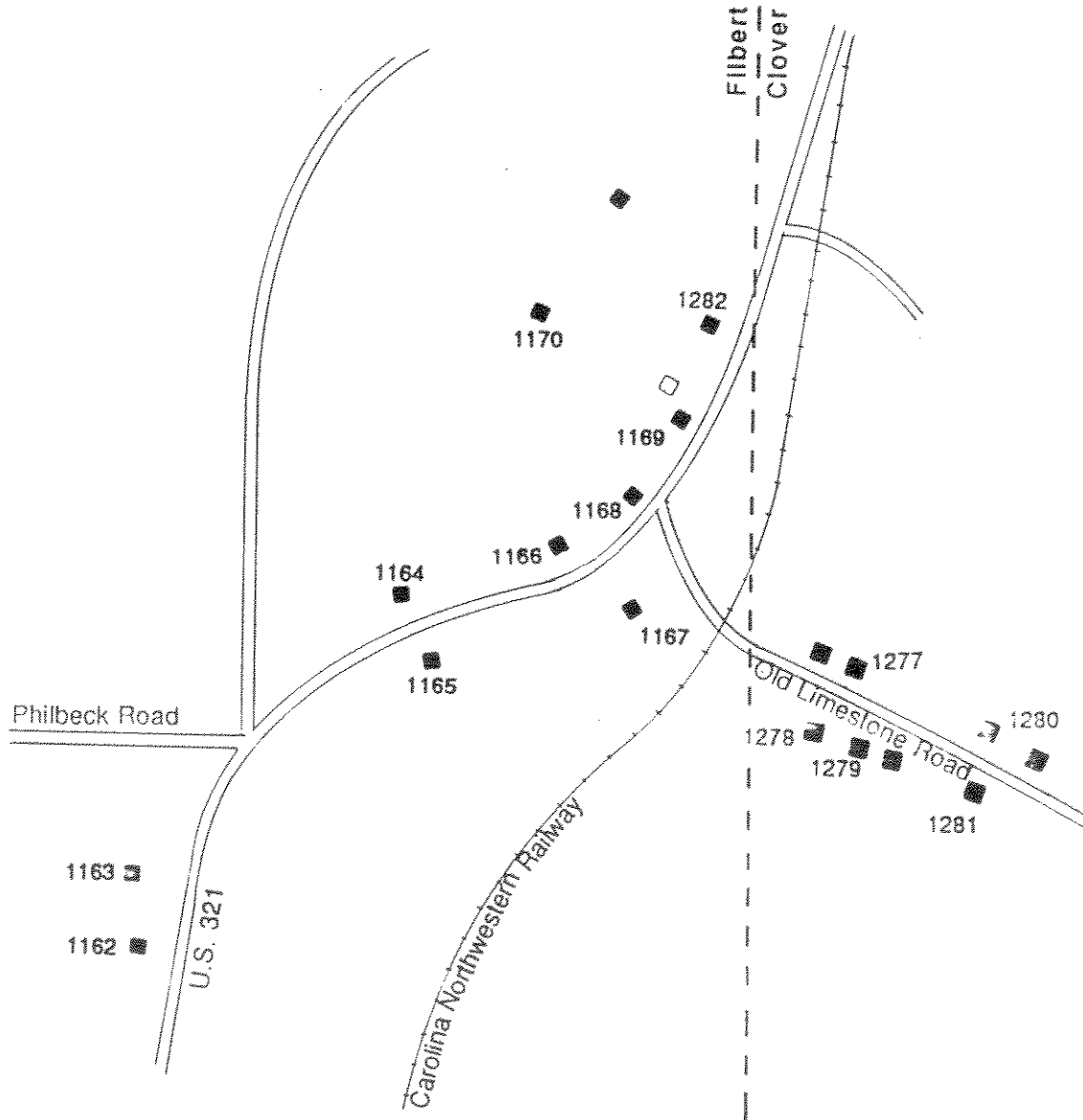
York County Historical and Architectural Inventory - 1992

USGS Quadrangle Filbert and Clover

Sites #160/1162-1170, 1282, #102/1277-1281

Sketch Plan, not to scale

◆ NORTH (approximate)



Hickory Grove

South Carolina

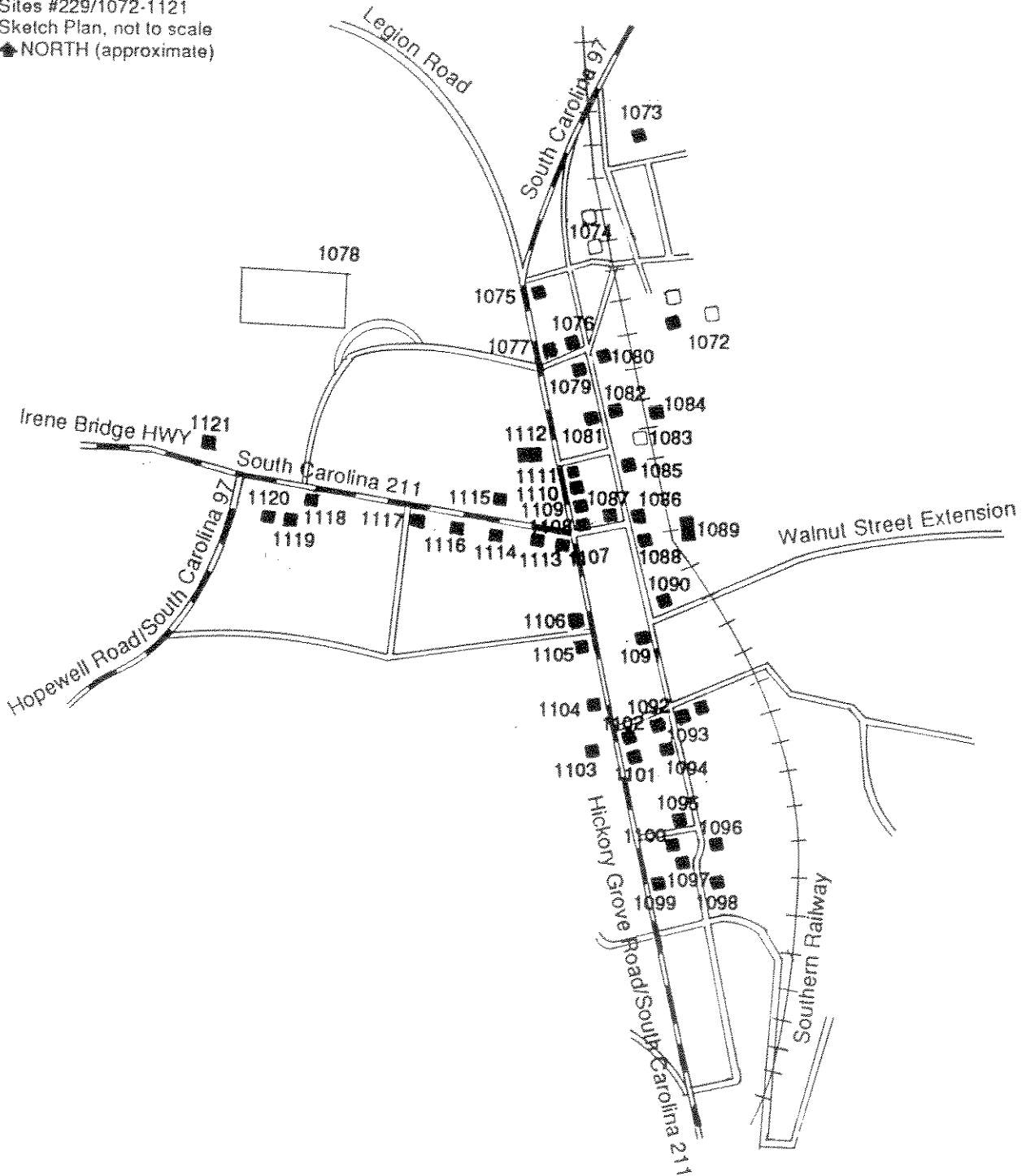
York County Historical and Architectural Inventory - 1992

USGS Quadrangle Hickory Grove

Sites #229/1072-1121

Sketch Plan, not to scale

◆ NORTH (approximate)



Lesslie

South Carolina

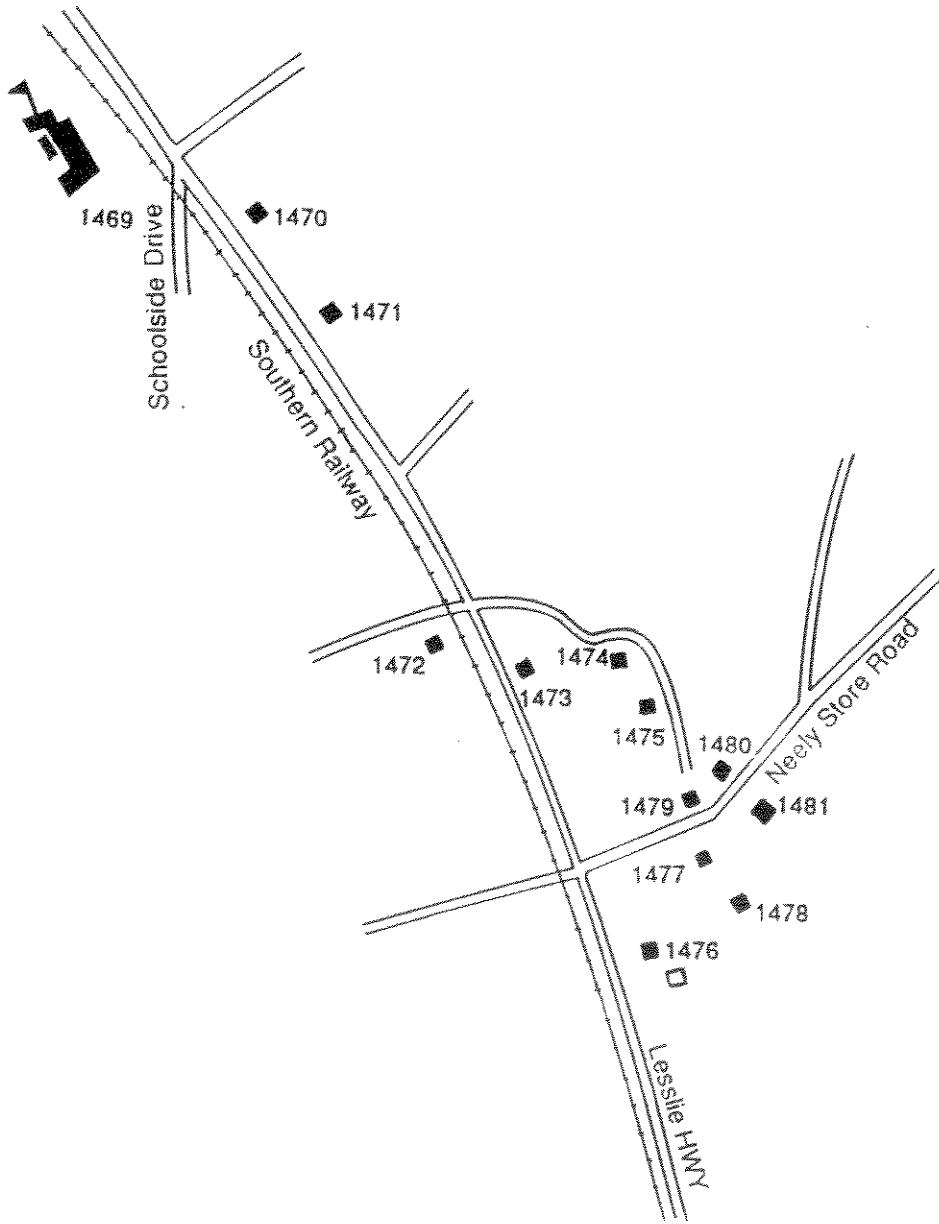
York County Historical and Architectural Inventory - 1992

USGS Quadrangle Rock Hill East

Sites #433/1469-1481

Sketch Plan, not to scale

◆ NORTH (approximate)



McConnells

South Carolina

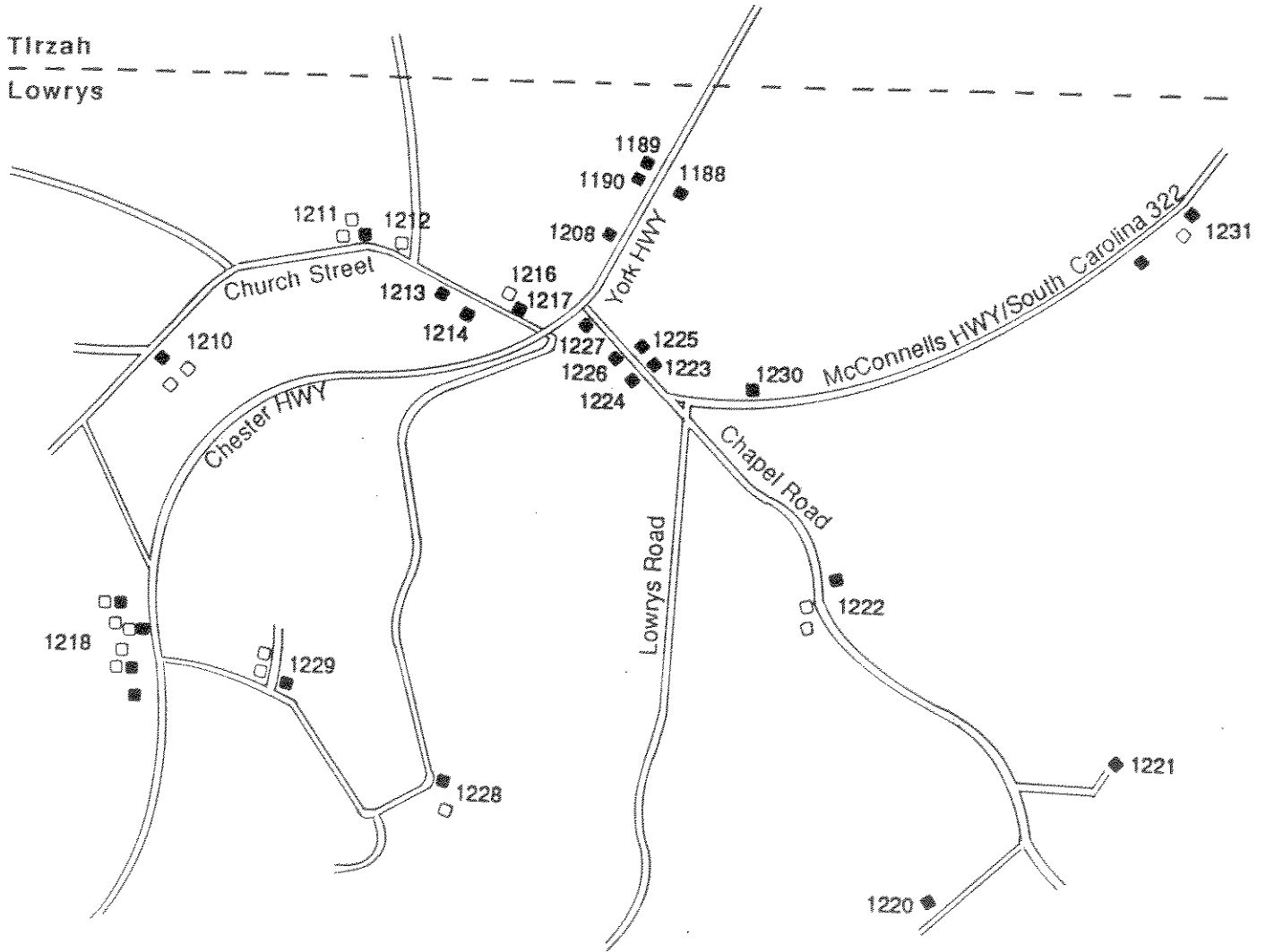
York County Historical and Architectural Inventory - 1992

USGS Quadrangle Lowrys and Tirzah

Sites #314/1188-1190, 1208, 1210-1214, 1216-1218, 1220-1231

Sketch Plan, not to scale

◆ NORTH (approximate)



Red River

South Carolina

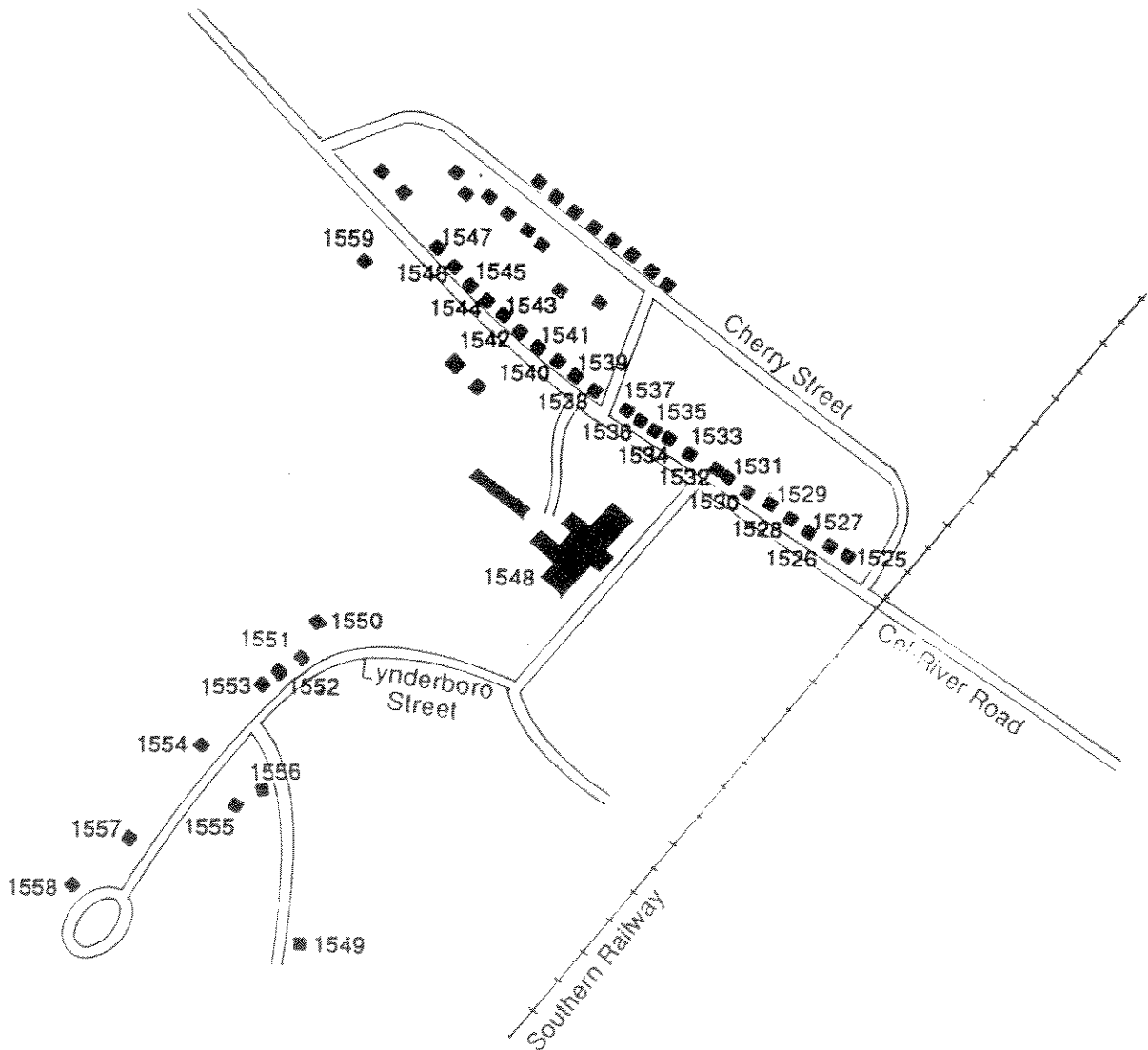
York County Historical and Architectural Inventory - 1992

USGS Quadrangle Rock Hill East

Sites #433/1525-1559

Sketch Plan, not to scale

◆ NORTH (approximate)



Sharon

South Carolina

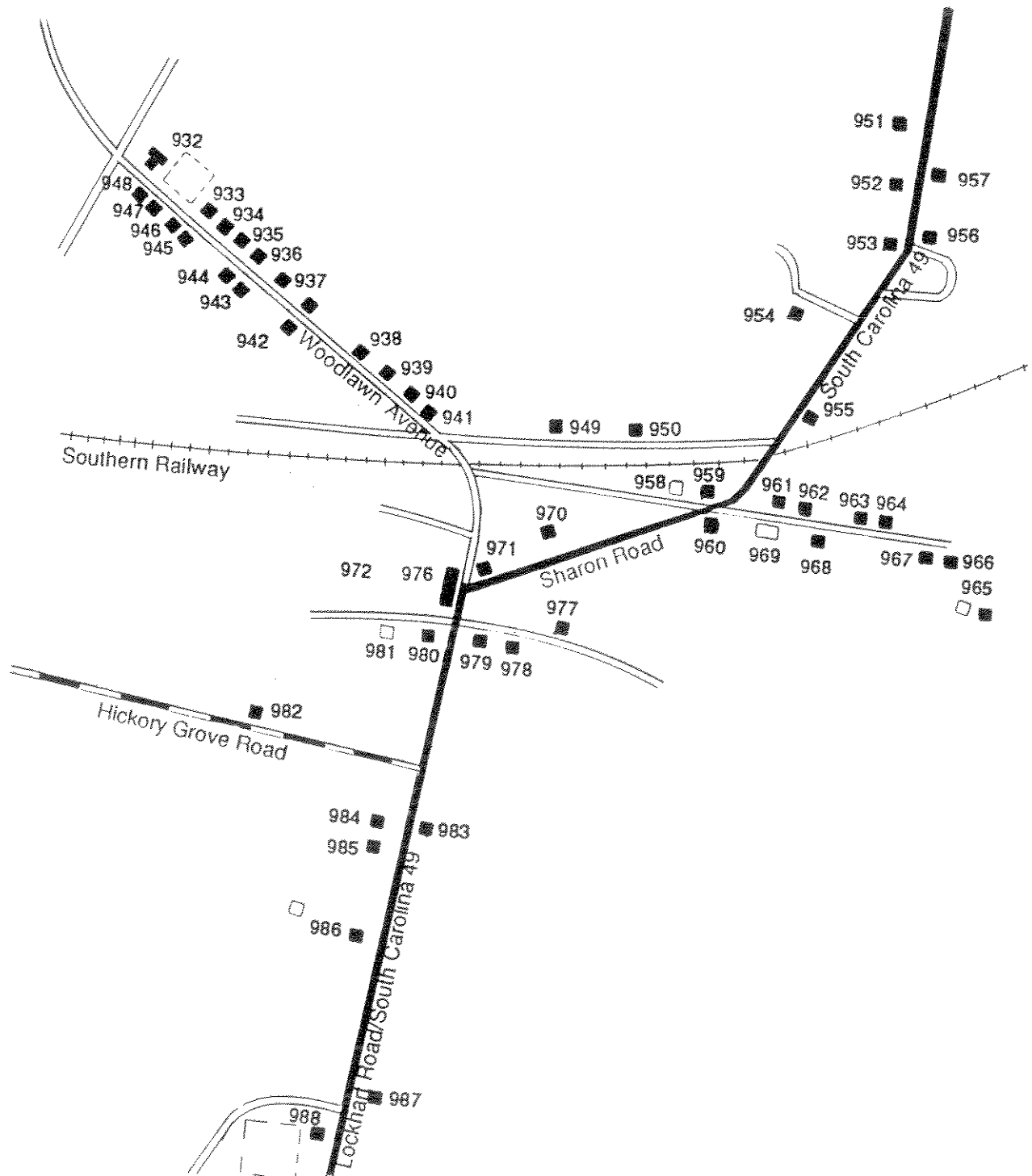
York County Historical and Architectural Inventory - 1992

USGS Quadrangle Sharon

Sites #469/932-972, 976-988

Sketch Plan, not to scale

◆ NORTH (approximate)



Smyrna

South Carolina

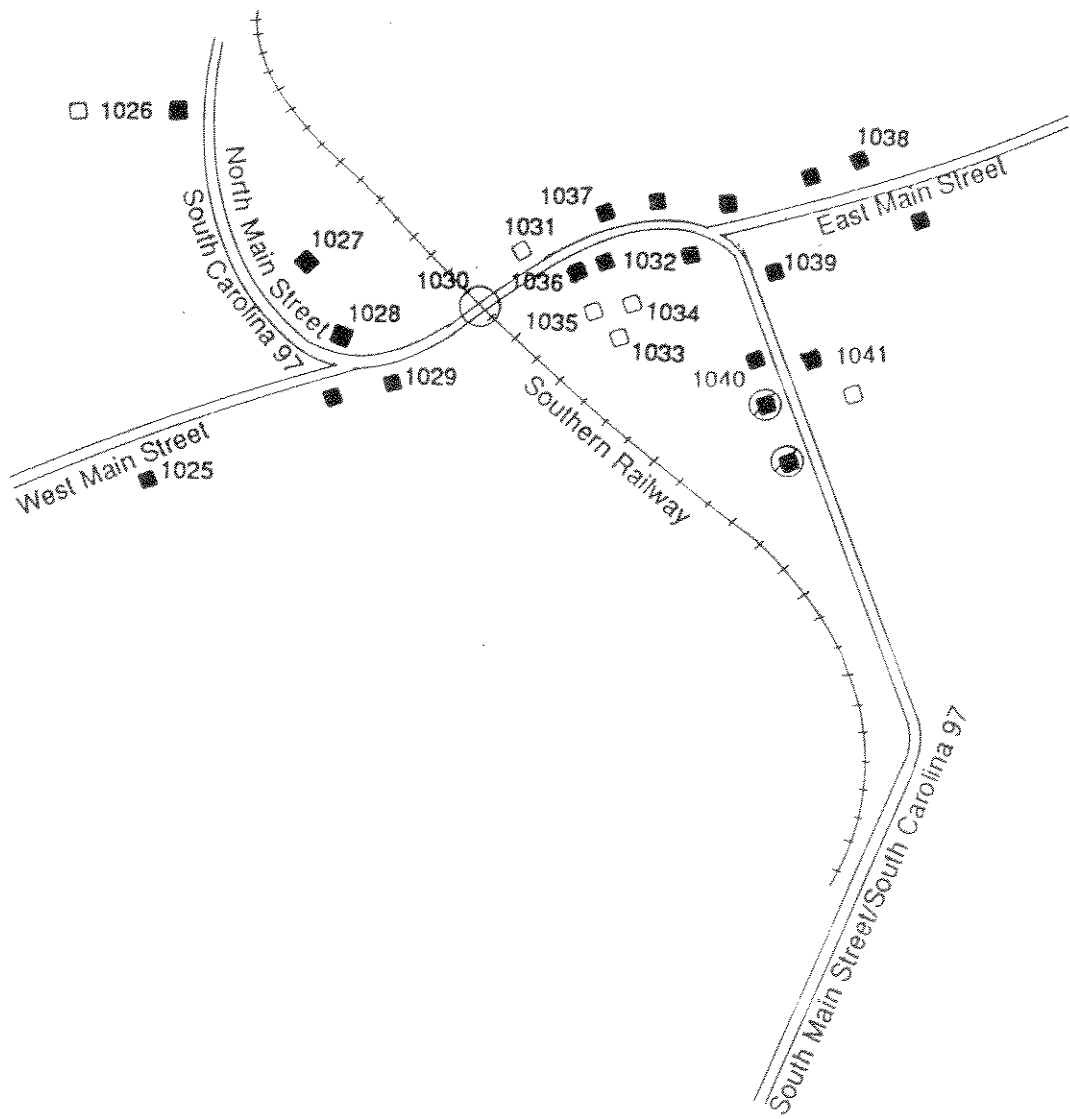
York County Historical and Architectural Inventory - 1992

USGS Quadrangle Kings Creek

Sites #269/1025-1041

Sketch Plan, not to scale

◆ NORTH (approximate)



Tirzah

South Carolina

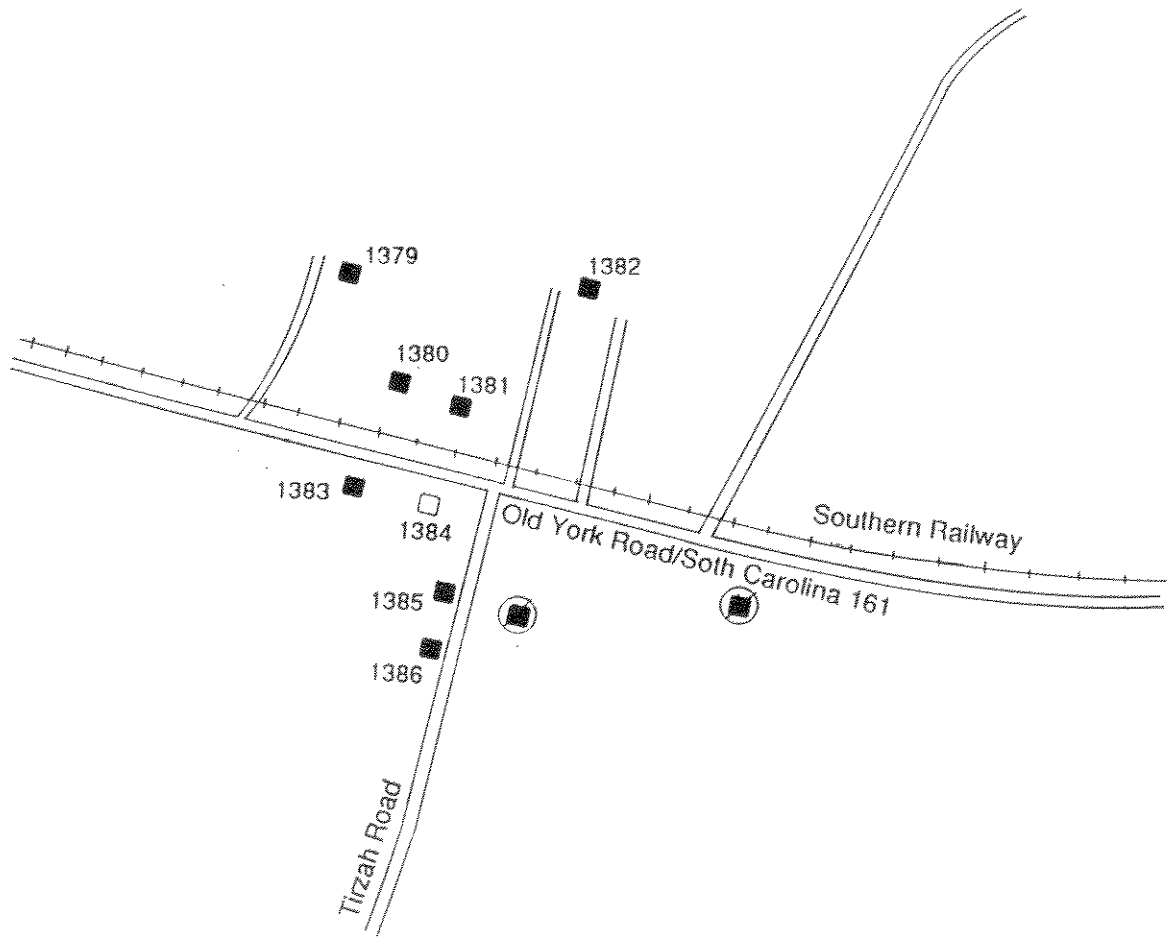
York County Historical and Architectural Inventory - 1992

USGS Quadrangle Tirzah

Sites #515/1379-1386

Sketch Plan, not to scale

◆ NORTH (approximate)



Bowling Green

South Carolina

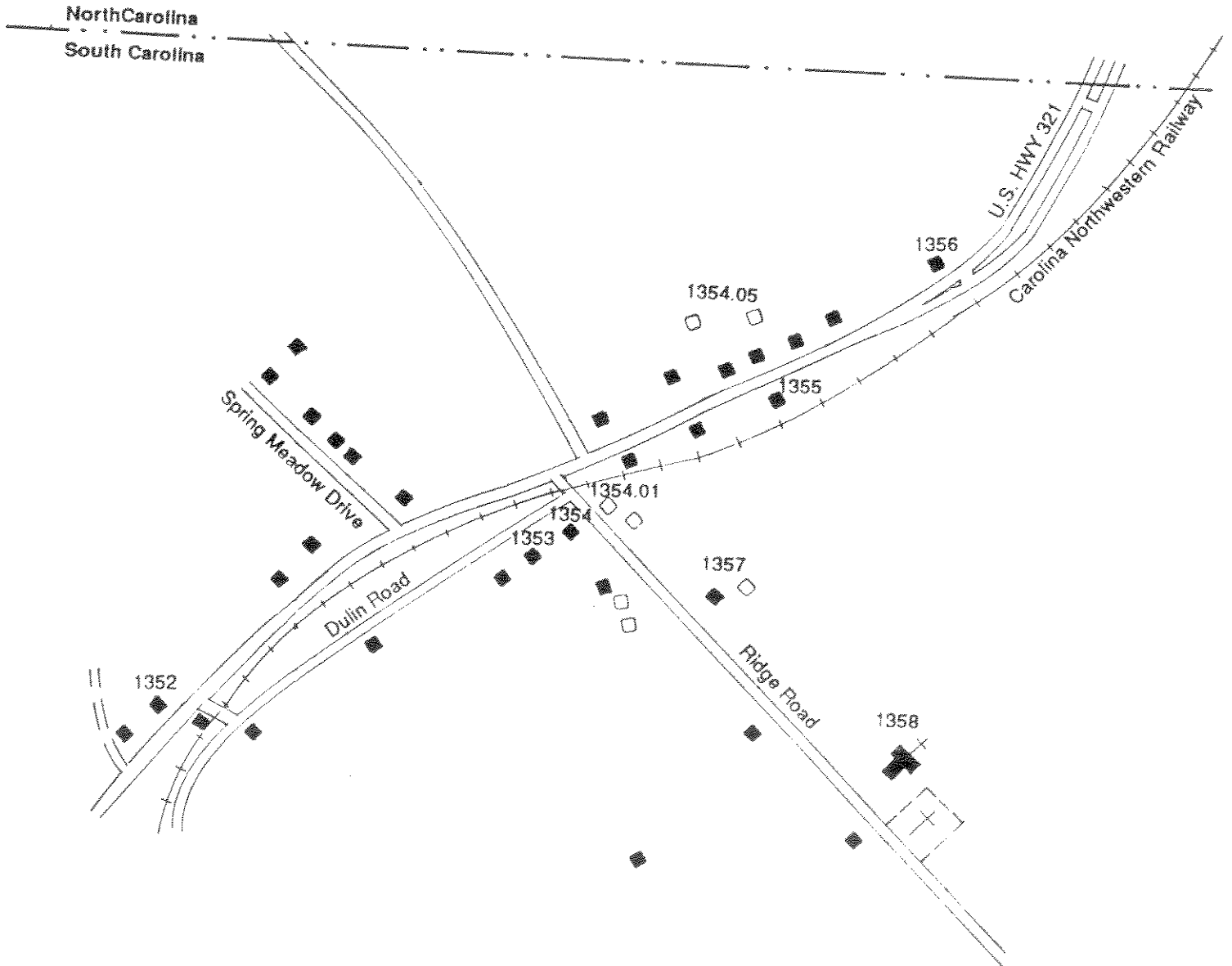
York County Historical and Architectural Inventory - 1992

USGS Quadrangle **Gastonia South**

Sites #189/1352-1358

Sketch Plan, not to scale

◆ NORTH (approximate)



Acknowledgement

The activity that is the subject of this report has been financed in part with Federal funds from the National Park Service, Department of the Interior, and administered by the South Carolina Department of Archives and History. However, the contents and opinions do not necessarily reflect the views or policies of the Department of the Interior, nor does the mention of trade names or commercial products constitute endorsement or recommendations by the Department of the Interior.

Title VI and Age Discrimination

The consultant agrees that he/she will comply with Title VI of the Civil Rights Act of 1964 P.L. 88-352) and all requirements imposed by or pursuant to the Department of the Interior Regulations (43 CFR 17) issued pursuant to that title, to the end that, in accordance with Title VI of the Act and the Regulation, no person in the United States shall, on the ground of race, color, or national origin be excluded from participation in, be denied the benefits of, or be otherwise subjected to discrimination under any program or activity for which financial assistance has been granted from the Department of Interior, National Park Service, and that he/she will immediately take any measures to effectuate this agreement.

In addition to the above, the consultant agrees to comply with the Age Discrimination Act of 1975, 42 U.S.C. 6101 Et. Seq. which prohibits discrimination in hiring on the basis of age.