



## Historic Architectural Survey of Marlboro County, South Carolina

MARLBORO COUNTY  
SOUTH CAROLINA

FINAL REPORT

January 2012

# Historic Architectural Survey of Marlboro County, South Carolina

## Final Report

Prepared for:

Marlboro County

South Carolina Department of Transportation

and

South Carolina Department of Archives and History  
Columbia, South Carolina

Prepared by:

Jason Ellerbee  
Historian

Kristina Lanphear  
Historian

Paige Wagoner  
Historian

and



Edward Salo  
Principal Investigator

Brockington and Associates, Inc.  
Atlanta Charleston Elizabethtown Pensacola Savannah  
January 2012

## Abstract

In 2006 and 2008, Brockington and Associates, Inc., conducted a historic architectural survey of Marlboro County, South Carolina, for Marlboro County, South Carolina Department of Transportation, and the South Carolina Department of Archives and History. The objective of this survey is to identify all aboveground historic architectural resources in the survey universe that retain sufficient integrity to be included in the Statewide Survey of Historic Places. These resources include buildings, structures, objects, districts, and landscapes that have architectural or historical significance. We conducted this research and fieldwork with several goals in mind. The project can provide information for public officials in the county to allow them to make informed decisions regarding the impact of development and other public activities on the Marlboro County's cultural resources and to set priorities for the protection and use of these resources. The historical overview contained in this report can provide an appreciation and understanding of these resources. The results of this survey can serve as an archival record of the Marlboro County's historic resources at the time of the survey; this report contains an inventory of every site recorded during the fieldwork.

This project is part of the Statewide Survey of Historic Places, a program coordinated by the South Carolina State Historic Preservation Office (SHPO). The purpose of this statewide program is to identify all cultural resources in the state and to highlight those that are eligible for the National Register of Historic Places (NRHP) and for local designation. The federal government has recommended this process of documentation through the National Historic Preservation Act of 1966, as amended. The Statewide Survey of Historic Places provides the SHPO with information that enables it to review the impact of projects with federal components on resources eligible for the NRHP. Federal projects require environmental and cultural review permits to proceed, which in turn requires review by the SHPO. In addition, some federal grants for cultural resources and certain federal tax incentives for rehabilitation of historic buildings require a determination of NRHP status. The information developed through the Historic Architectural Resources Survey of the Marlboro County gives the SHPO a basis for making these determinations.

During the course of the historic architectural survey of Marlboro County, we identified approximately 2,500 historic architectural resources. Currently, three historic districts and seven individual resources in Marlboro County are listed on the NRHP. It is recommended that four new historic districts be added to the NRHP. In addition, 18 resources, outside of the designated historic districts, are individually eligible. The remaining resources are not eligible for the NRHP.

## **Acknowledgments**

We benefited from consultation with Wayne Roberts of the South Carolina Department of Transportation (SCDOT) and David Kelly and Chad Long of the South Carolina Department of Archives and History (SCDAH) throughout this project.

Brockington's survey team included Edward Salo (Principal Investigator), Paige Wagoner, Jason Ellerbee and Kristina Lanphear. Damon Jackson, Allison Wind, and Michael Walsh prepared the report graphics. Meg Moughan provided editorial assistance and produced the report.

# TABLE OF CONTENTS

---

ABSTRACT .....	ii
ACKNOWLEDGMENTS .....	iii
LIST OF FIGURES .....	ix
LIST OF TABLES .....	xi
1.0 INTRODUCTION .....	1
1.1 Name of Project .....	1
1.2 Boundaries of Project .....	1
1.3 Number of Properties .....	1
1.4 Geographical Area .....	1
1.5 Survey Staff .....	1
1.6 Beginning and End Dates of the Survey .....	1
1.7 Objective of the Survey .....	1
1.8 Survey Method .....	3
1.8.1 Historic Architectural Resources Survey .....	3
1.8.2 NRHP Assessment of Cultural Resources .....	6
2.0 HISTORICAL CONTEXT OF MARLBORO COUNTY .....	9
2.1 Introduction .....	9
2.2 Contact Era .....	11
2.3 Early History of the Pee Dee Region .....	12
2.4 Revolutionary War in Marlboro County .....	13
2.5 Marlboro County in the Early Republic and Antebellum Periods .....	14
2.6 The Civil War in Marlboro County .....	17
2.7 The Postbellum Period in Marlboro County .....	19
2.8 The Coming of the Railroad .....	21
2.9 Cotton Mills and Industry .....	23
2.10 Marlboro County in the Early Twentieth Century .....	25
2.11 The New Deal and World War II in Marlboro County .....	27
2.12 Mid-Twentieth Century in Marlboro County .....	29
2.13 Summary .....	29
3.0 PREVIOUSLY IDENTIFIED HISTORIC ARCHITECTURAL RESOURCES .....	30
3.1 Properties Listed on the NRHP .....	30
3.1.1 Bennettsville Historic District (NRIS 78002525) .....	30

## TABLE OF CONTENTS

---

3.1.2	<i>Clio Historic District (NRIS 79002388)</i> .....	30
3.1.3	<i>Welsh Neck-Long Bluff-Society Hill Historic District</i> .....	32
3.1.4	<i>Appin Farms (NRIS 82003894)</i> .....	32
3.1.5	<i>Jennings-Brown House (NRIS 72001215)</i> .....	35
3.1.6	<i>Magnolia House (NRIS 73001721)</i> .....	35
3.1.7	<i>Manship Farmstead (NRIS 97000540)</i> .....	35
3.1.8	<i>McLaurin House (NRIS 78002526)</i> .....	37
3.1.9	<i>Pegues Place (NRIS 71000790)</i> .....	37
3.1.10	<i>Robertson-Easterling-McLaurin House (NRIS 84002090)</i> .....	37
<b>3.2</b>	<b>Properties that are Eligible/Potentially Eligible for the NRHP</b> .....	<b>39</b>
<b>3.3</b>	<b>Previous Architectural Surveys within the Survey Universe</b> .....	<b>42</b>
3.3.1	<i>Cultural Resource Survey of the Proposed Bridge Replacement on US 1 over Great Pee Dee River, Chesterfield and Marlboro Counties, South Carolina</i> .....	42
3.3.2	<i>Hunt’s Bluff Survey Form, Mohawk Industrial Survey, Marlboro County, South Carolina</i> .....	4
3.3.3	<i>Proposed Telecommunications Tower Project Resource Assessment Blenheim Tower Project (Site #28657), Highway 38, Blenheim, Marlboro County, South Carolina</i> .....	4
3.3.4	<i>Cultural Resources Survey of SC Route 34 Bridge Replacement Project, Darlington and Marlboro Counties, South Carolina</i> .....	43
3.3.5	<i>A Historic Resources Survey of the City of Bennettsville, South Carolina</i> .....	43
3.3.6	<i>Intensive Archaeological and Historical Architectural Survey of SC Route 9/SC Route 177/Road S-344 Intersection Improvements Project, Marlboro, South Carolina</i> .....	44
3.3.7	<i>Cultural Resources Survey of the US 15/US 401 Widening from S-555 to S-728, Bennettsville, Marlboro County, South Carolina</i> .....	44
3.3.8	<i>Cultural Resources Survey of the Federal Bureau of Prisons 115kV Project and Substation Project, Marlboro County, South Carolina</i> .....	44
3.3.9	<i>Cultural Resources Survey of the US15/401 Bridge Replacement Project, Darlington and Marlboro Counties</i> .....	44
3.3.10	<i>Cultural Resources Investigations at Four Proposed Federal Correctional Institution Sites, Marlboro County, South Carolina</i> .....	45
3.3.11	<i>Cultural Resources Survey of the 1.5 miles of SC38 New Location Corridor and Archaeological Evaluation of 38ML84, Marlboro County, South Carolina</i> .....	45

# TABLE OF CONTENTS

---

	3.3.12 <i>Intensive Architectural Survey of the Three Proposed Alternates I-73 Northern Corridor Dillon and Marlboro Counties, South Carolina, PIN # 36358 RD01..</i>	45
<b>3.4</b>	<b>Other Architectural Surveys of Marlboro County</b> .....	46
<b>3.5</b>	<b>Historic American Building Survey Documentation within the Survey Universe</b> ....	46
<b>4.0</b>	<b>SURVEY RESULTS</b> .....	48
<b>4.1</b>	<b>Residential Resources</b> .....	48
	4.1.1 <i>National Styles</i> .....	49
	4.1.2 <i>Folk House Types</i> .....	58
<b>4.2</b>	<b>Institutional Resources</b> .....	61
<b>4.3</b>	<b>Transportation Resources</b> .....	62
<b>4.4</b>	<b>Manufacturing Resources</b> .....	62
<b>4.5</b>	<b>Data Gaps</b> .....	62
<b>5.0</b>	<b>RECOMMENDATIONS</b> .....	66
<b>5.1</b>	<b>National Register Listed Properties</b> .....	66
	5.1.1 <i>Bennettsville Historic District (NRIS 78002525)</i> .....	66
	5.1.2 <i>Clio Historic District (NRIS 79002388)</i> .....	66
	5.1.3 <i>Welsh Neck-Long Bluff-Society Hill Historic District (NRIS 74001846)</i> ..	66
	5.1.4 <i>Appin Farms (NRIS 82003894)</i> .....	66
	5.1.5 <i>Jennings-Brown House (72001215)</i> .....	66
	5.1.6 <i>Magnolia House (NRIS 73001721)</i> .....	66
	5.1.7 <i>Manship Farmstead (NRIS 97000540)</i> .....	66
	5.1.8 <i>McLaurin House (NRIS 78002526)</i> .....	67
	5.1.9 <i>Pegues Place (NRIS 71000790)</i> .....	67
	5.1.10 <i>Robertson-Easterling-McLaurin House (NRIS 84002090)</i> .....	67
<b>5.2</b>	<b>National Register Eligible Properties</b> .....	67
	5.2.1 <i>Resources 0745.00-0745.01 (unidentified residence and garage, 5525 SC Highway 38)</i> .....	67
	5.2.2 <i>Resource 0751 (unidentified school, 0.1 mile E of Terry Wood Road on N side of Gray Road)</i> .....	67
	5.2.3 <i>Resources 0811.00-0811.02 (Townsend-Ward House and outbuildings, 3010 Inwood Lane)</i> .....	69
	5.2.4 <i>Resource 0821 (Carabo’s Grocery, 0.1 mile NW of Dunbar Highway on W side of SC Highway 38)</i> .....	69

# TABLE OF CONTENTS

---

5.2.5	<i>Resource 0834 (Drake Gin Company, SW quadrant of Salem Road and Screw Pin Road)</i> .....	69
5.2.6	<i>Resource 0855 (unidentified residence, 3466 McQueen Lane)</i> .....	69
5.2.7	<i>Resource 0990 (McLaurin-Roper-McColl/Daniel Calhoun Roper House, 0.5 mile W of Neville Bennett Road on the N side of Laurin-Willis Rd)</i> .....	72
5.2.8	<i>Resource 0998 (Harleanton House, 1223 Tatum Highway)</i> .....	72
5.2.9	<i>Resources 1019.00-1019.23 (Pat’s Cottage Court/Double D’s Motel, 1941 US Highway 15/401)</i> .....	72
5.2.10	<i>Resource 1266 (unidentified residence, 1630 Brickyard Road)</i> .....	76
5.2.11	<i>Resource 1637 (unidentified residence, 1600 Wells Road)</i> .....	76
5.2.12	<i>Resource 1661 (unidentified residence, 2547 Academy Road)</i> .....	76
5.2.13	<i>Resource 1760 (unidentified residence, 2141 US Highway 15/401)</i> .....	76
5.2.14	<i>Resources 2039.00-2039.01 (unidentified residence and garage, 104 West Tatum Avenue)</i> .....	79
5.2.15	<i>Resources 2087.00 and 2087.01 (unidentified residence and garage, 102 East Tatum Avenue)</i> .....	79
5.2.16	<i>Resource 2364 (Ballast Ridge Lookout Tower, 0.5 mile N of intersection of Ballast Ridge Road and Hatcher Mill Road)</i> .....	79
5.2.17	<i>Resource 2459 (unidentified residence and millpond, Bullard Mill Road near the intersection of Hickory Grove Road and Chavis Cemetery Road)</i> .....	79
5.2.18	<i>Resource 2681 (Clio Public School, 201 Drew Street)</i> .....	82
<b>5.3</b>	<b>Districts Recommended Eligible</b> .....	<b>82</b>
5.3.1	<i>North Main Street Historic District, McColl, South Carolina</i> .....	82
5.3.2	<i>East Tatum Avenue Historic District, McColl, South Carolina</i> .....	85
5.3.3	<i>Fletcher Historic District, near Adamsville Crossroads, South Carolina</i> .....	87
5.3.4	<i>Tatum Historic District, Tatum, South Carolina</i> .....	87
<b>5.4</b>	<b>Recommendations for Future Consideration</b> .....	<b>89</b>
5.4.1	<i>Endangered Areas</i> .....	89
5.4.2	<i>Areas That May Be Eligible in the Future</i> .....	89
5.4.3	<i>Areas That May Warrant Protection or Special Attention</i> .....	91
<b>5.5</b>	<b>Recommendations for Preservation Planning and Public Education</b> .....	<b>91</b>
5.5.1	<i>Preservation Planning: Establish a County Staff Position</i> .....	91
5.5.2	<i>Recommendations for Public Education</i> .....	92
<b>5.6</b>	<b>Survey Summary</b> .....	<b>92</b>



## TABLE OF CONTENTS

---

6.0 REFERENCES CITED .....	93
----------------------------	----

Appendix A: Compiled Inventory

Appendix B: SHPO National Register Evaluations

## LIST OF FIGURES

---

Figure 1.1	<i>USGS topographical maps showing the survey universe.....</i>	2
Figure 2.1	<i>The various vernacular regions in the state from Kovacik and Winberry. ....</i>	10
Figure 2.2	<i>Robert Mills’ map of the Marlborough District, 1825. ....</i>	15
Figure 2.3	<i>A view of A New Map of South Carolina with its Canals, Roads &amp; Distances from Place to Place along the Stage and Steam Boat Routes (c. 1833) by Henry Tanner, showing Marlboro County prior to the Civil War.....</i>	18
Figure 2.4	<i>A sketch of the Union Army encampment at the Marlboro County Courthouse in Frank Leslie’s Illustrated Newspaper (Marlboro Historical Society, Marlboro County, South Carolina: A Pictorial History, 1996).....</i>	20
Figure 2.5	<i>A view of the Marlboro Cotton Mills, Mill no. 5.....</i>	24
Figure 2.6	<i>A view of the 1914 Rand McNally map of South Carolina showing the development in Marlboro County .....</i>	26
Figure 3.1	<i>Views of the Marlboro County Courthouse (top) and McColl Building (bottom) (courtesy of SCDAH). ....</i>	31
Figure 3.2	<i>Views of the Edens Opera House (top) and Calhoun-Rogers-Lee House (bottom) (courtesy of SCDAH). ....</i>	33
Figure 3.3	<i>Views of the Appin Farms (top) and Jennings-Brown House (bottom) (courtesy of SCDAH). ....</i>	34
Figure 3.4	<i>Views of the Magnolia (top) and the Manship Farmstead (bottom) (courtesy of SCDAH). ....</i>	36
Figure 3.5	<i>Views of the McLaurin House (top) and the Pegues Place (bottom) (courtesy of SCDAH). ....</i>	38
Figure 3.6	<i>View of the Robertson-Easterling-McLaurin House (courtesy of SCDAH).....</i>	40
Figure 4.1	<i>Resource 1637, an example of the Greek Revival style. ....</i>	50
Figure 4.2.	<i>Resource 1942, an example of the Second Empire style (top); and Resource 1975, an example of the Second Empire style (bottom). ....</i>	51
Figure 4.3	<i>Resource 1640, an example of the Queen Anne Revival style (top); and Resource 1939, an example of the Queen Anne Revival style (bottom). ....</i>	53
Figure 4.4	<i>Resource 1661, an example of the Folk Victorian style (top); and Resource 1742, an example of the Folk Victorian style (bottom). ....</i>	54
Figure 4.5	<i>Resource 1668, an example of the Colonial Revival style (top); Resource 2103, an example of the Colonial Revival style (bottom). ....</i>	55
Figure 4.6	<i>Resource 2145, an example of the Colonial Revival style. ....</i>	56
Figure 4.7	<i>Resource 2096, an example of the Neoclassical Revival style (top); and Resource 2165, an example of the Craftsman style (bottom). ....</i>	57
Figure 4.8	<i>Resource 1932, an example of the Minimal Traditional style.....</i>	59

## LIST OF FIGURES

---

Figure 4.9	Resource 1626, an example of the Ranch style (top); and Resource 1659, an example of the Ranch style (bottom).....	60
Figure 4.10	Resource 1667, Pine Grove United Methodist Church, an example of the Gothic Revival style.....	63
Figure 4.11	Resource 1665, the Fletcher Memorial School, an example of the Neoclassical style (top); and Resource 1973, McColl Town Hall (bottom).....	64
Figure 4.12	Resource 1792, the Tatum Railroad Depot.....	65
Figure 5.1	View of Resource 0745.00, looking east.....	68
Figure 5.2	Resource 0811.00, looking east (top); and Resource 0821, looking southeast (bottom).....	70
Figure 5.3	Resource 0834, looking north (top); Resource 855, looking southwest (bottom). ....	71
Figure 5.4	Resource 0990, looking southwest. ....	73
Figure 5.5	Resource 1019.00, looking south (top); and Resource 1019.02, looking north (bottom)....	74
Figure 5.6	Resource 1019.06, looking southeast (top); and Resource 1019.08, looking south (bottom). ....	75
Figure 5.7	Resource 1266, looking north (top); and Resource 1637, looking west (bottom).....	77
Figure 5.8	Resource 1661, looking southeast (top); and Resource 1760, looking southeast (bottom). ....	78
Figure 5.9	Resource 2039, looking southeast (top); and Resource 2087.00, looking southwest (bottom). ....	80
Figure 5.10	View of Resource 2364, looking south.....	81
Figure 5.11	View of Resource 2459, looking southeast (top); and Resource 2681, looking southeast (bottom). ....	83
Figure 5.12	Map of the proposed North Main Street Historic District.....	84
Figure 5.13	Map of the proposed East Tatum Avenue Historic District.....	86
Figure 5.14	Map of the proposed Fletcher Historic District.....	88
Figure 5.15	Map of the proposed Tatum Historic District.....	90

## LIST OF TABLES

---

<i>Table 3.1</i>	<i>Resources from the Intensive Architectural Survey of the Three Proposed Alternates I-73 Northern Corridor Dillon and Marlboro Counties, South Carolina, PIN # 36358 RD01.</i> .....	46
------------------	--	----

## 1.0 INTRODUCTION

---

### 1.1 Name of Project

The name of the project is *A Historic Resources Survey of Marlboro County, South Carolina*.

### 1.2 Boundaries of Project

The boundaries of the project area encompass Marlboro County, South Carolina. The area within these boundaries is the survey universe. Figure 1.1 presents United States Geological Survey (USGS) topographical maps showing the survey universe. The project staff covered all of the public roads within the survey universe during these investigations.

In 2005 and 2007, Brockington and Associates, Inc., conducted an intensive architectural survey of the proposed Interstate (I-) 73 Northern Corridor, which included portions of Marlboro County. Marlboro County resources identified in the previous survey are not included in this report and are addressed in a separate project report.

### 1.3 Number of Properties

During the course of the historic architectural survey of Marlboro County, we identified approximately 2,500 historic architectural resources. All of these resources were built before 1958 and retain sufficient integrity to be included in the Statewide Survey of Historic Places.

### 1.4 Geographical Area

The architectural survey universe is all of Marlboro County, South Carolina, and contains approximately 485 square miles (1,257 km<sup>2</sup>), of which 480 square miles (1,242 km<sup>2</sup>) is land and 6 square miles (14 km<sup>2</sup>) of it (1.15%) is water.

### 1.5 Survey Staff

Brockington and Associates, Inc., employed all surveyors who worked on the Marlboro County historical and architectural survey. Dr. Edward Salo served as the project manager and senior historian. Jason Ellerbee, Kristina Lanphear, and Paige Wagoner were the project architectural historians. The staff assigned to the project meets the Secretary of the Interior's Professional Qualification Standards set forth in 36 CFR 61.

### 1.6 Beginning and End Dates of the Survey

Survey planning meetings, background research, and public meetings for the survey started in 2006. Intensive survey fieldwork was conducted in 2007 and 2008. Final survey products will be submitted in 2011.

### 1.7 Objective of the Survey

The objective of this survey is to identify all aboveground historic architectural resources in the survey universe that retain sufficient integrity to be included in the Statewide Survey of Historic Places. These resources include buildings, structures, objects, districts, and landscapes that have architectural or historical significance. We conducted this research and fieldwork with several goals in mind. The project can provide information for public officials in the county to allow them to make informed decisions regarding the impact of development and other public

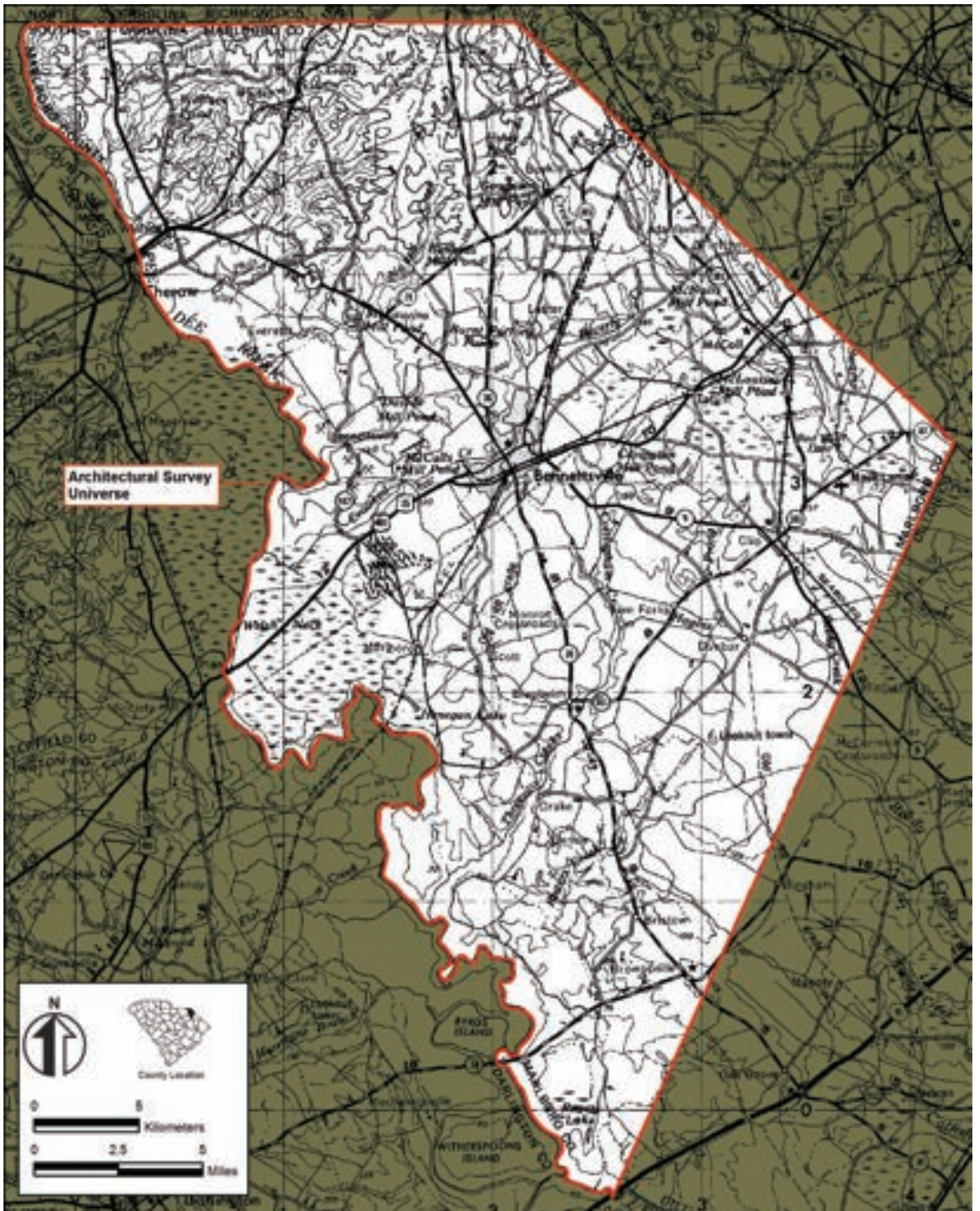


Figure 1.1 USGS topographical maps showing the survey universe.

activities on Marlboro's cultural resources and to set priorities for the protection and use of these resources. The historical overview contained in this report can provide an appreciation and understanding of these resources. The results of this survey can serve as an archival record of Marlboro's historic resources at the time of the survey; this report contains an inventory of every site recorded during the fieldwork.

This project is part of the Statewide Survey of Historic Places, a program coordinated by the South Carolina State Historic Preservation Office (SHPO). The purpose of this statewide program is to identify all cultural resources in the state and to highlight those that are eligible for the National Register of Historic Places (NRHP) and for local designation. The federal government has recommended this process of documentation through the National Historic Preservation Act of 1966, as amended. The Statewide Survey of Historic Places provides the SHPO with information that enables it to review the impact of projects with federal components on resources eligible for the NRHP. Federal projects require environmental and cultural review permits to proceed, which in turn requires review by the SHPO. In addition, some federal grants for cultural resources and certain federal tax incentives for rehabilitation of historic buildings require a determination of NRHP status. The information developed through the historic architectural resources survey of Marlboro County gives the SHPO a basis for making these determinations.

## **1.8 Survey Method**

### *1.8.1 Historic Architectural Resources Survey*

This intensive architectural survey of Marlboro County followed guidelines established by the SHPO and included in the Scope of Work, and the Secretary of the Interior's Standards for Identification and Evaluation (36 CFR 61.3, 6; 36 CFR 61.4[b]). During the fieldwork stage, all streets in the survey area were traveled, either by car or on foot; resource locations were recorded on USGS topographical maps; individual survey forms were completed; on-site interviews were conducted where possible; and all resources were documented with black and white photographs.

The consultants documented all resources of historic, architectural, or cultural significance that are roughly 50 years old or older and located within the survey area. Those few resources that are less than 50 years old but that appear to possess historical or architectural significance were also documented. In addition to buildings, resources recorded included bridges and cemeteries. The historians made every attempt to discover the names of the individuals, families, institutions, or businesses historically associated with the buildings documented. Because of the comprehensive nature of the survey, deed research on individual resources was not possible. Such in-depth research should be conducted in connection with the preparation of National Register nominations or local designation reports.

The project began with brief background research regarding the historical development of Marlboro County. This research helped to identify, assess, and interpret the aboveground historical resources within the survey universe as well as to develop the various historic contexts for the survey area. The background research consisted mostly of archival research. The survey team placed particular emphasis on sources that documented the physical growth of Marlboro County, with a special focus on maps and plats as well as research that has already been conducted regarding Marlboro County's historic buildings.

This background research led to completion of a historical overview that identified important themes and patterns in Marlboro County's historical development. The overview

serves two important ends. First, it is an introduction to the county and region's history for the general reader. Second, it provides a context within which to identify and assess the significance of Marlboro County's historic architectural resources; eligibility for inclusion in the NRHP and for local designation rests to a large extent on the relationship between a historic architectural resource and its historical context. This historical context also allowed the field surveyors to predict and to be alert to the presence of certain types of historic resources and to understand their significance in the field.

The field survey began while the historic research was ongoing. The senior historian conducted additional research on individual properties during and after the fieldwork. A preliminary public meeting provided a base for identifying properties and individuals knowledgeable about these properties, while the surveyor attempted to talk to owners or residents regarding particular properties during the fieldwork. In addition, we conducted research on selected properties at the Marlboro County Register of Mesne Conveyance in Bennettsville, the South Carolina Historical Society in Charleston, and Marlboro County Library in Bennettsville, and used this information to supplement the historical overview and to provide historical background information on the survey forms.

Field survey methods complied with the *Survey Manual: South Carolina Statewide Survey of Historic Places* and National Register Bulletin 24, *Guidelines for Local Surveys: A Basis for Preservation Planning*.<sup>1</sup> In accordance with the scope of work and standard statewide survey practice, the project architectural historians drove every street and road in the architectural survey universe and conducted pedestrian inspections of all potential historic architectural resources. The project architectural historians plotted on the USGS map any areas that were inaccessible.

The principal criterion used by the South Carolina Department of Archives and History (SCDAH) to define historic architectural resources is a 50-year minimum age; however, that rule does not always allow for the recordation of all historically significance resources. This could include resources related to the Civil Rights movement, the Cold War, or the development of tourism in South Carolina. In addition, certain other classes of architectural resources may be recorded:

- Architectural resources representative of a particular style, form of craftsmanship, method of construction, or building type.
- Properties associated with significant events or broad patterns in local, state, or national history.
- Properties that convey evidence of the community's historical patterns of development.
- Historic cemeteries and burial grounds.
- Historic landscapes such as parks, gardens, and agricultural fields.
- Properties that convey evidence of significant "recent past" history (i.e., civil rights movement, Cold War, etc.).
- Properties associated with the lives or activities of persons significant in local, state, or national history.

---

<sup>1</sup> South Carolina Department of Archives and History, *Survey Manual: South Carolina Statewide Survey of Historic Properties* (Columbia, SC: South Carolina Department of Archives and History, 2007) and Patricia L. Parker, *Guidelines for Local Surveys: A Basis for Preservation Planning*. National Register Bulletin 24. (Washington, D.C.: U.S. Department of the Interior, Park Service, Interagency Resources Division, 1985).



- Sites where ruins, foundations, or remnants of historically significant structures are present.<sup>2</sup>

For a resource to be eligible for documentation, the architectural historian must determine that it retains some degree of integrity. According to SCDAH, a resource that has integrity:

retains its historic appearance and character... [and] conveys a strong feeling of the period in history during which it achieved significance. Integrity is the composite of seven qualities: location, design, setting, materials, workmanship, feeling, and association. To have a reasonable degree of integrity, a property must possess at least several of these qualities.<sup>3</sup>

Also, integrity is evaluated in the context of the local region.

While in the field, the architectural historians evaluated the integrity of each identified historic architectural resource. Resources exhibiting poor integrity were not recorded. For the purpose of this project, four levels of architectural integrity were employed. These include:

- Excellent:*** All original construction materials and design remain intact and unchanged.
- Good:*** The majority of original construction materials remain intact and unchanged except for roofing and other renewable elements.
- Fair:*** A substantial number of original architectural elements have been altered, such as the installation of aluminum, asbestos, or vinyl siding, the substitution of historic doors and windows with non-historic replacements, and the construction of non-historic additions.
- Poor:*** Has been radically altered from its original design by non-historic renovations and/or additions.

All historic architectural resources in the survey universe that retained sufficient integrity to be included in the South Carolina Statewide Survey (SCSS) were recorded on SCSS site forms in digital format using the Survey database in *Microsoft Access*. At least one black-and-white photograph, preferably showing the main and side elevations, was taken of each resource. The location of each historic architectural resource was recorded on USGS topographic maps. The completed forms, including the various maps and photographs, were prepared for SCDAH for review. Photography for this project included digital images produced by methods demonstrated to meet the 75-year permanence standard required by SCDAH and the National Park Service (NPS).<sup>4</sup>

---

<sup>2</sup> South Carolina Department of Archives and History, *Survey Manual: South Carolina Statewide Survey of Historic Properties*, 9.

<sup>3</sup> Ibid, 10.

<sup>4</sup> National Park Service, "Policy Expansion Photograph Policy: National Register of Historic Places," 2005,

Specific references were consulted for architectural style and architectural type descriptions.<sup>5</sup> Other works were consulted for assessing specialized historic architectural resources such as gas stations, churches, cemeteries, and tourist-related resources.<sup>6</sup>

### 1.8.2 NRHP Assessment of Cultural Resources

Brockington and Associates, Inc., evaluated the historic architectural resources in the survey universe for listing on the NRHP. Federal guidelines allow four broad evaluative criteria for determining the significance of a particular resource and its eligibility for the NRHP. Any resource (building, structure, site, object, or district) may be eligible for the NRHP if it:

- A. is associated with events that have made a significant contribution to the broad pattern of history;
- B. is associated with the lives of persons significant in the past;
- C. embodies the distinctive characteristics of a type, period, or method of construction, or represents the work of a master, possesses high artistic value, or represents a significant and distinguishable entity whose components may lack individual distinction; or
- D. has yielded, or is likely to yield, information important to history or prehistory.

A resource may be eligible under one or more of these criteria. Criteria A, B, and C are most frequently applied to historic buildings, structures, objects, non-archaeological sites (e.g., battlefields, natural features, designed landscapes, or cemeteries), or districts. The eligibility of archaeological sites is most frequently considered with respect to Criterion D. Also, a general guide of 50 years of age is employed to define “historic” in the NRHP evaluation process. That is, all properties greater than 50 years of age may be considered. However, more recent properties may be considered if they display “exceptional” significance.<sup>7</sup>

Following *National Register Bulletin: How to Apply the National Register Criteria for*

---

<http://www.nps.gov/history/nr/policyexpansion.htm> (accessed 22 August 2007); South Carolina Department of Archives and History, *Survey Manual*, 31.

<sup>5</sup> John Blumenson, *Identifying American Architecture* (Nashville, Tennessee: American Association for State and Local History, 1977); Richard Longstreth, *The Buildings of Main Street: A Guide to American Commercial Architecture* (Washington, DC: Preservation Press, 1987); Virginia McAlester and Lee McAlester, *A Field Guide to American Houses* (New York: Alfred A. Knopf, 1998); John C. Poppeliers, S. Allen Chambers Jr., and Nancy B. Schwartz, *What Style Is It? A Guide to American Architecture* (Washington, DC: Preservation Press, 1983); Marcus Whiffen, *American Architecture Since 1780: A Guide to the Styles* (Cambridge: MIT Press, 1981).

<sup>6</sup> Daniel J. Vieyra, “Gas Stations,” in *Built in the USA: American Buildings from Airports to Zoos*, edited by Diane Maddex (Washington, DC: Preservation Press, 1985), 86-89; Phoebe Stanton, “Religious Architecture,” in *Built in the USA: American Buildings from Airports to Zoos*, edited by Diane Maddex (Washington, DC: Preservation Press, 1985), 138-143; Elisabeth Walton Potter and Beth M. Boland, *National Register Bulletin 41: Guidelines for Evaluating and Registering Cemeteries and Burial Places* (Washington, DC: US Department of the Interior, Park Service, Interagency Resources Division, 1992); Tim Hollis, *Dixie Before Disney: 100 Years of Roadside Fun* (Oxford: University Press of Mississippi, 1999).

<sup>7</sup> Marcella Sherfy and W. Ray Luce, *National Register Bulletin 22: Guidelines for Evaluating and Nominating Properties that Have Achieved Significance in the Last Fifty Years* (Washington DC: U.S. Department of the Interior, National Park Service, Interagency Resources Division, n.d.), 1.

*Evaluation*, evaluation of any resource requires a twofold process.<sup>8</sup> First, the resource must be associated with an important historic context. If this association is demonstrated, the integrity of the resource must be evaluated to ensure that it conveys the significance of its context. The applications of both of these steps are discussed in more detail below.

Determining the association of a resource with a historic context involves five steps. First, the resource must be associated with a particular facet of local, regional (state), or national history.

Secondly, one must determine the significance of the identified historical facet/context with respect to the resource under evaluation. Any particular historical facet/context becomes significant for the development of the project area only if the project area contains resources that were constructed or gained their significance during that time. For example, the antebellum-era historic context would be significant for the development of a project area only if the project area contained buildings that were either built or gained their significance during the early nineteenth century. Similarly, the use of contexts associated with the Pre-Contact Native American use of a region would require the presence of Pre-Contact archaeological sites within the survey universe.

The third step is to demonstrate the ability of a particular resource to illustrate the context. A resource should be a component of the locales and features created or used during the historical period in question. For example, early-nineteenth-century farmhouses, the ruins of African American slave settlements from the 1820s, and/or field systems associated with particular antebellum plantations in the region would illustrate various aspects of the agricultural development of the region prior to the Civil War. Conversely, contemporary churches or road networks used during this time period may not reflect the agricultural practices suggested by the other kinds of resources.

The fourth step involves determining the specific association of a resource with aspects of the significant historic context. The National Register has defined how one should consider a resource under each of the four criteria of significance. Under Criterion A, a resource must have existed at the time that a particular event or pattern of events occurred, and activities associated with the event(s) must have occurred at the site. In addition, this association must be of a significant nature, not just a casual occurrence. Under Criterion B, the resource must be associated with historically important individuals. Again, this association must relate to the period or events that convey historical significance to the individual, not just that this person was present at this locale. Under Criterion C, a resource must possess physical features or traits that reflect a style, type, period, or method of construction; display high artistic value; or represent the work of a master (an individual whose work can be distinguished from others and possesses recognizable greatness). Under Criterion D, a resource must possess sources of information that can address specific important research questions.<sup>9</sup> These questions must generate information that is important in reconstructing or interpreting the past.<sup>10</sup> For archaeological sites, recoverable data must be able to address specific research questions.

After a resource is specifically associated with a significant historic context, one must determine what physical features of the resource are necessary to reflect its significance. One

---

<sup>8</sup> Beth L. Savage and Sarah Dillard Pope, *National Register Bulletin: How to Apply the National Register Criteria for Evaluation* (Washington DC: U.S. Department of the Interior, National Park Service, Interagency Resources Division, 1989), 1.

<sup>9</sup> *Ibid.*

<sup>10</sup> William B. Butler, "Significance and Other Frustrations in the CRM Process," *American Antiquity* 53 (1987):820-829.

should consider the types of resources that may be associated with the context, how these resources represent the theme, and which aspects of integrity apply to the resource in question. As in the example given above, a variety of resources may reflect the antebellum context (farmhouses, ruins of slave settlements, field systems, etc.). One must demonstrate how these resources reflect the context. The farmhouses represent the residences of the landowners who implemented the agricultural practices during the antebellum era. The slave settlements housed the workers who did the daily tasks necessary to plant, harvest, process, and market crops.

Once the above steps are completed and association with a historically significant context is demonstrated, one must consider the aspects of integrity applicable to a resource. Integrity is defined in seven aspects of a resource; one or more may be applicable depending on the nature of the resource under evaluation. These aspects are location, design, setting, materials, workmanship, feeling, and association. If a resource does not possess integrity with respect to these aspects, it cannot adequately reflect or represent its associated historically significant context. Therefore, it cannot be eligible for the NRHP. To be considered eligible under Criteria A and B, a resource must retain its essential physical characteristics that were present during the event(s) with which it is associated. Under Criterion C, a resource must retain enough of its physical characteristics to reflect the style, type, etc., or work of the artisan that it represents. Under Criterion D, a resource must be able to generate data that can address specific research questions that are important in reconstructing or interpreting the past.

## 2.0 HISTORICAL CONTEXT OF MARLBORO COUNTY

---

### 2.1 Introduction

Marlboro County lies in northwest South Carolina. It extends through an overwhelmingly rural area along the Great Pee Dee River to the North Carolina state line. When the Colonial Assembly created judicial districts in 1769, what is now Marlboro County was a part of the Cheraws District, which was divided in 1785 into three counties: Chesterfield, Darlington, and Marlboro. In 1791, the three counties reunited again as the Cheraws District, with a courthouse at Cheraw; in 1800, however, each of the three counties became an independent district.

The historical development of Marlboro County encompasses several important themes in Southern history. By studying the history one sees the duality of the South—rural and urban, isolated and connected, agricultural and industrial. The county originally served as a religious outpost for Welsh Baptists from Pennsylvania who settled the land to escape religious persecution and as a buffer between the Lowcountry and Natives Americans. During the Revolutionary War, both the Whigs and the Tories occupied the area that would become Marlboro County. Following the Revolutionary War, the county thrived on cotton production, and a plantation landscape developed.

During the Civil War, Union forces under General William T. Sherman campaigned through Marlboro County as they marched to North Carolina. After the war, the region still relied on cotton, and the introduction of railroads created new communities that served as commercial centers for farmers who could now get their crops to markets more easily. The new communities became centers of trade. Because of the plentiful ponds and water, several mills developed in the county.

At the beginning of the twentieth century, Marlboro County felt the effects of an influx of federal monies, including New Deal projects and the development of an Army Air Corps training base north of Bennettsville. Also, the emergence of the automobile and the new ease of transportation began to change the rural patterns of people's lives. The second half of the twentieth century added an increasingly diverse manufacturing and industrial economy to the county's strong agricultural base.

Geographers and historians define the inland portions of the northeastern corner of South Carolina as the Pee Dee region.<sup>11</sup> The Pee Dee region is defined by the middle to lower watershed of the Great Pee Dee River that extends south from the North Carolina border to Winyah Bay and the Waccamaw River.<sup>12</sup> The region includes all or part of Chesterfield, Darlington, Dillon, Florence, Georgetown, Horry, Lee, Marion, Marlboro, and Williamsburg counties. This region follows closely the region they define based on vernacular motifs. Figure 2.1 illustrates the various vernacular regions in the state from Kovacik and Winberry.<sup>13</sup>

This historical context was supplemented by three other contexts of the region. Because portions of the county were surveyed as part of the cultural resources survey of the proposed I-73, Brockington and Associates, Inc. relied on information gathered in those two surveys.

---

<sup>11</sup> Walter Edgar, *South Carolina: A History* (Columbia: University of South Carolina Press, 1998), 4.

<sup>12</sup> Charles F. Kovacik and John J. Winberry, *South Carolina: The Making of a Landscape* (Columbia: University of South Carolina Press, 1987), 27.

<sup>13</sup> *Ibid.*, 212-213.

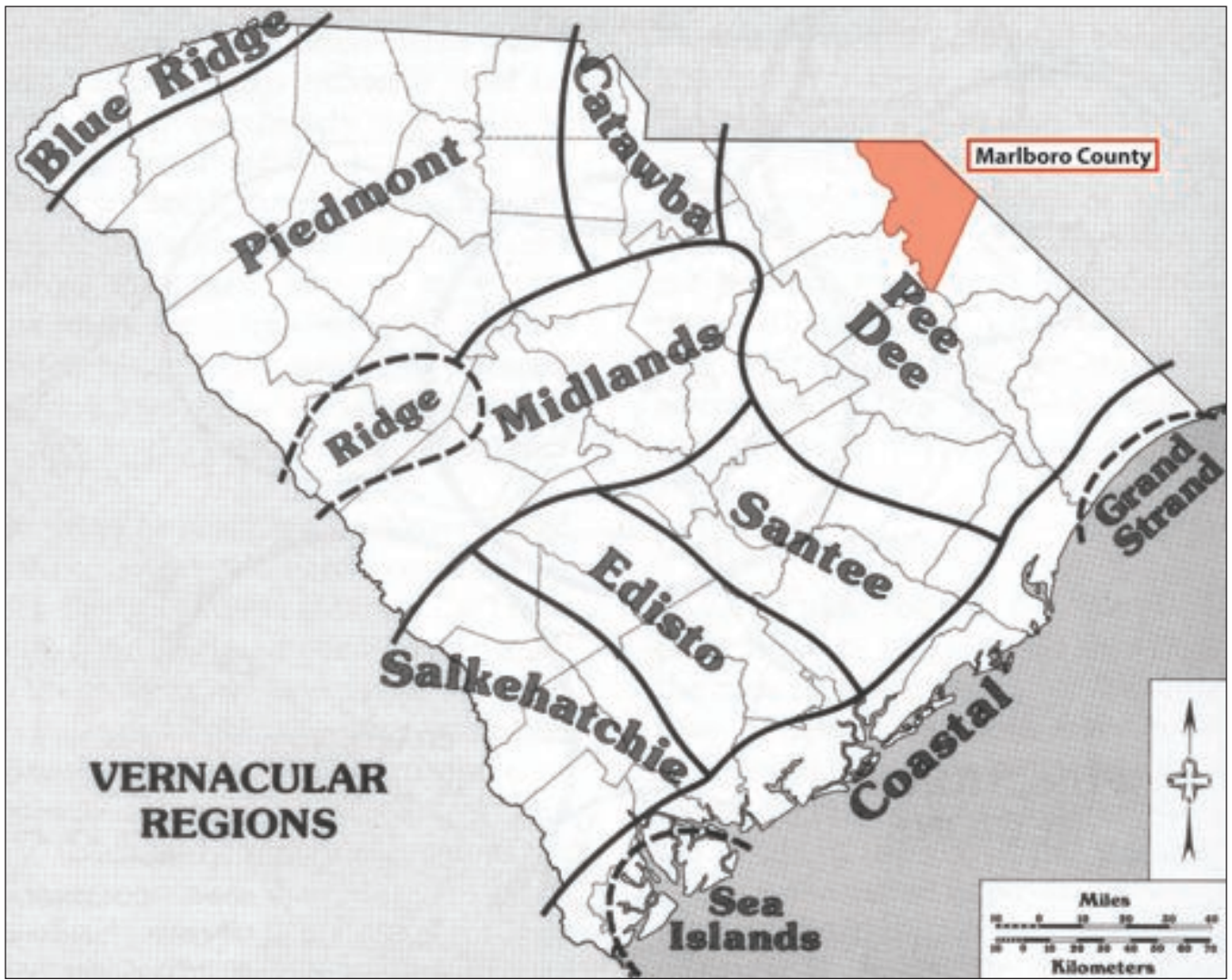


Figure 2.1 The various vernacular regions in the state from Kovacik and Winberry.

## 2.2 Contact Era

Native groups encountered by the European explorers and settlers probably lived in a manner quite similar to the late Pre-Contact Mississippian groups identified in archaeological sites throughout the Southeast. The highly structured Native American society of Cofitachequi, formerly located in central South Carolina and visited by De Soto in 1540, represents an excellent example of Mississippian social organization present throughout southeastern North America during the late Pre-Contact era.<sup>14</sup> However, the initial European forays into the Southeast contributed to the disintegration and collapse of the aboriginal Mississippian social structures; disease, warfare, and European slave raids contributed to the rapid decline of the regional Native American populations during the sixteenth century.<sup>15</sup> By the late seventeenth century, Native American groups in coastal South Carolina apparently lived in small politically and socially autonomous semi-sedentary groups. In the late 1600s, the Waccamaws were living along the river that bears their name and on the lower course of the Pee Dee, in close association with the Winyaw (Winyah) and Pedee (Pee Dee) tribes.<sup>16</sup> By the middle eighteenth century, very few Native Americans remained in the region; all were displaced or annihilated by the ever-expanding English colonial settlement of the Carolinas.<sup>17</sup>

In 1998, archaeologists with the South Carolina Department of Natural Resources' Heritage Trust Program conducted an archaeological reconnaissance of the eighteenth-century Pee Dee Town, located on the Great Pee Dee River in Marion County.<sup>18</sup> Pee Dee Town appears on four historic maps, including Colonel John Barnwell's 1711 map, the Edward Moseley map of 1733, William Gerard deBrahms' 1758 map, and the Stuart-Faden map of 1780.<sup>19</sup> The authors conclude that the site is the definite location of an expansive settlement indicating more than 10,000 years of continuous occupation and is the likely location of the Contact-era Pee Dee Town.

Spanish and French explorers established temporary settlements on the South Carolina coast in the sixteenth century. The English, however, were the first Europeans to establish permanent colonies. In 1663, King Charles II made a proprietary grant to a group of powerful English courtiers who had supported his return to the throne in 1660 and who sought to profit from the sale of the new lands. These Lords Proprietors, including Sir John Colleton, Sir William Berkeley, and Sir Anthony Ashley Cooper, provided the basic rules of governance for the new colony. They also sought to encourage settlers, many of whom came from the overcrowded island of Barbados in the early years. These Englishmen first settled at Albemarle Point on the west bank of the Ashley River in 1670. By 1680, they had moved their town down the river to

---

<sup>14</sup>David G. Anderson, "The Internal Organization and Operation of Chiefdom Level Societies on the Southeastern Atlantic Slope: An Explanation of Ethnohistoric Sources," *South Carolina Antiquities* 17 (1985):35-69.

<sup>15</sup>Henry F. Dobyns, *Their Number Become Thinned: Native American Population Dynamics in Eastern North America* (Knoxville: University of Tennessee Press, 1983); Anne P. Ramenofsky, *The Archaeology of Population Collapse: Native American Response to the Introduction of Infectious Disease* (Ph.D. Dissertation, Department of Anthropology, University of Washington, Seattle, 1982); Julia Floyd Smith, *Slavery and Rice Culture in Low Country Georgia, 1750-1860* (Knoxville: University of Tennessee Press, 1984).

<sup>16</sup>John R. Swanton, *Indian Tribes of North America* (Washington, DC: Smithsonian Institution, Government Printing Office, 1952), 203.

<sup>17</sup>Bull 1770, cited in David G. Anderson and Patricia A. Logan, *Francis Marion National Forest Cultural Resources Overview* (Columbia: US Department of Agriculture, Forest Service, 1981), 24-25.

<sup>18</sup>Carl Steen, Christopher Judge, and Tariq Ghaffar, *Searching for the Eighteenth Century Pee Dee Indian Town in Marion County, South Carolina*. Prepared for the Marion County Development Board, Marion, South Carolina, 1998, 1.

<sup>19</sup>Ibid.

Oyster Point, the present location of Charleston, and called it Charles Towne. These initial settlers quickly spread along the central South Carolina coast. By the second decade of the eighteenth century, they had established settlements from Port Royal in Beaufort County northward to the Santee River in Georgetown County.

### **2.3 Early History of the Pee Dee Region**

The capacity of the Lords Proprietors to govern the colony effectively declined in the early years of the eighteenth century. Governance under the Lords Proprietors became increasingly arbitrary, while wars with Native Americans arose and the colonial currency went into steep depreciation. South Carolina's legislature sent a petition to Parliament in 1719, requesting that royal rule supplant that of the Lords Proprietors. After several years in limbo, South Carolinians received a degree of certainty in 1729 when the crown purchased the Proprietors' interests and in 1730 when the new royal governor, Robert Johnson, arrived in the colony.

Johnson arrived with a plan to create townships throughout the colony, as a way to ensure the orderly settlement of the back country. His scheme originally included nine townships, primarily along the major rivers. Of these, the main settlements were Purrysburg and New Windsor along the Savannah, Kingston along the Waccamaw, Williamsburg and Amelia on the Santee, Saxe Gotha on the Congaree, Fredericksburg along the Wateree, and Queensborough on the Pee Dee. Johnson permitted the settlement of these areas on the headright system, which apportioned 50 acres of land to every individual who settled there. Many of these settlers established plantations that were directed toward the production of cash crops. Main plantation residences and facilities were established on the low bluffs of the rivers and readily accessible river landings. However, settlement proceeded slowly until the 1750s when the South Carolina back country population was approximately 20,000, about one-third of the total Lowcountry population.<sup>20</sup>

Population growth in the Pee Dee Region was slow during the 1730s and 1740s, but it began to expand during the 1750s and 1760s. The upper Pee Dee Region in South Carolina, including the Queensborough Township, was populated primarily by Welsh settlers. Welsh immigrants began settling in what is now Delaware and Pennsylvania in the early eighteenth century and first visited the Pee Dee region in 1735. After the Colonial Council granted them a large tract of land in and near Queensborough Township as inducement to migrate, Welsh settlers arrived in South Carolina in 1736. Many settlers came from Pennsylvania, while others directly from Wales. They first settled on the east side of the Pee Dee River in what is now Marlboro County, near the mouth of Crooked Creek. In 1738, in accordance with Protestant Reform tradition, they first organized themselves into a Baptist Church.<sup>21</sup>

The first Welsh immigrants settled in present-day Marlboro County between Crooked Creek and Hunts Bluff, an area that became known as the Welsh Neck. The early Welsh settlers focused on subsistence agriculture, though they soon began to produce for export, as they had selected some of the state's finest agricultural lands. The first settlers brought with them livestock including cattle, horses, and pigs. Early export crops included wheat and corn, while indigo also became an important and profitable export crop. The cultivation of indigo spread quickly throughout the Pee Dee Region, with subterranean indigo vats on nearly every

---

<sup>20</sup>David Duncan Wallace, *South Carolina: A Short History, 1540-1940* (Chapel Hill: University of North Carolina Press, 1961), 17.

<sup>21</sup>Edgar, *South Carolina: A History*, 60; John Alexander William Thomas, *A History of Marlboro County: With Traditions and Sketches of Numerous Families*, reprint edition (General Books, LLC, 2009), 58.



plantation; as one historian of Williamsburg County has noted, “Cattle made Williamsburg substantial; indigo made it rich.”<sup>22</sup> Indigo was produced extensively along the Congaree, Wateree, and Pee Dee Rivers by the 1750s and shipped to Charleston by way of the rivers. Some back country residents experimented with tobacco during the colonial era, though competition from the Chesapeake area limited its development.

The Welsh Tract, which Walter Edgar has called a “semi township,” stood adjacent to the Queensborough Township and attracted a wide range of settlers who developed export crops and created grist and saw mills. By 1768, Edgar estimates, the Welsh Tract included 3,500 residents, including some 300 slaves.<sup>23</sup> Colonial Marlboro County also included a number of Quaker residents. Although little is known about them today, a number of Quakers settled on the eastern side of the Pee Dee River as early as 1740. While some of the Welsh may have been Quakers, most Quakers came from the Mid-Atlantic Region into North Carolina and then to Marlboro County.

Though much has been written about African slavery on the Carolina coast during the colonial period, little is known about slavery on the upper Pee Dee. Several Welsh settlers may have owned slaves as early as June 1738. When George Hicks petitioned for land in 1747, Hicks stated that his family included seven black slaves, an unusually high number for the county of small farms. A number of free blacks also resided in the upper Pee Dee region during the latter part of the colonial period. This may have been a result of the acceptance from the large number of Quakers and Welsh Baptists in the area.<sup>24</sup>

The Colonial Assembly recognized the growing population in the Welsh Tract area by the mid-eighteenth century. In 1768 the Assembly established St. David’s Parish, named for the patron saint of Wales. Despite the swelling population in the back country, all important judicial functions were handled in Charleston, the seat of colonial authority. By the 1760s, population growth and limited judicial facilities combined to generate severe lawlessness and discontent in the back country. The Regulator Movement arose in response. This movement called for more local courts and for a vigilante response to the banditry.<sup>25</sup> In response to the violence and counter-violence in the Carolina back country, colonial authorities in Charleston agreed to set up a series of judicial districts throughout the area. In 1769, the governor authorized seven districts in the colony. What is now Marlboro County was part of the Cheraws District; after a short period of conflict, Long Bluff on the Great Pee Dee River was chosen as the location of the courthouse over the community of Cheraw.<sup>26</sup> With the establishment of these judicial districts in South Carolina, settlement, political stability, and overall prosperity began to grow.

## **2.4 Revolutionary War in Marlboro County**

The major overseas markets for locally produced goods disappeared with the advent of the American Revolutionary War. Many residents of the colony did not wholly support the War. While most supported the rebels, condemning excessive taxes, a few still preferred British rule to what they considered anarchy. In the late 1770s, the British military command sought to

---

<sup>22</sup> William Willis Boddie, *History of Williamsburg*, reprint edition (Spartanburg, SC: The Reprint Company, 1992), 90.

<sup>23</sup> Edgar, *South Carolina: A History*, 54 and 60.

<sup>24</sup> Marlboro Historical Society, *Marlboro County, South Carolina: A Pictorial History* (Dallas: Taylor Publishing Company, 1996), 13.

<sup>25</sup> G. Wayne King, *Rise Up so Early: A History of Florence, South Carolina* (Spartanburg, SC: The Reprint Company, 1981), 8-10.

<sup>26</sup> Thomas, 58.

capitalize on this fund of loyalism in South Carolina. After capturing Charleston in 1780, British forces under Cornwallis advanced north seeking to consolidate a loyalist hold on the back country and to use South Carolina as a British stronghold. The Welsh Neck area saw many effects of the Revolutionary War. Troops from the Pee Dee fought at Fort Moultrie in 1776, while Marlboro County troops under Lt. Colonel Kolb marched to Charleston in 1780 for the unsuccessful defense of Charleston. In addition, a group of British Highlanders marched from Camden to Cheraw in 1780 in the hopes of spurring Tory activity and preying upon Pee Dee planters. The British found it necessary to build an outpost on the Pee Dee River at Cheraw to control local uprisings. Following skirmishes in the area, St. David's Episcopal Church was used as a temporary hospital by British soldiers.<sup>27</sup>

Colonel Abel Kolb, from Marlboro County, commanded a militia regiment in the upper region of the Pee Dee as early as August 1780. Known for his ruthlessness towards the Tories, he was captured at his home and murdered on April 28, 1781. Kolb's death seemed to have emboldened many of the loyalists in the Drowning Creek region. Though perhaps more famous for his death, Kolb often assisted Francis Marion and successfully combated the loyalists in the volatile area.<sup>28</sup>

At the close of the Revolution, a substantial amount of property was redistributed as a number of confiscated plantations were sold to pay war debts. Many squatters, who previously had no legal title to the land they occupied, filed claims under the new government. A large number of veterans appropriated confiscated and abandoned Loyalist land as payment for their wartime service.

## **2.5 Marlboro County in the Early Republic and Antebellum Periods**

During the Early Republic and Antebellum periods, the Pee Dee region began to change with the introduction of cotton as the staple crop. The low cost of starting a cotton plantation and the ability to transport cotton down the Pee Dee on barges aided in the growth of the region. However, the area still remained very isolated and thinly populated. Figure 2.2 shows Robert Mills' map of the Marlboro District.

In the antebellum period, cotton boomed and settlement progressed rapidly in the area. In 1785, the Cheraws District was divided into Darlington, Cheraw, and Marlboro Counties. The first courthouse for Marlboro was located near Crooked Creek; while the official name of the town was Winfieldsville, it was generally known as Marlboro Courthouse.<sup>29</sup> Growth of the county's interior and eastern parts, however, shifted the population away from the courthouse location. On December 14, 1819, the South Carolina Legislature authorized the construction of a new courthouse "upon the great road leading from Society Hill to Fayetteville, near Crooked Creek, in or near an old apple orchard on lands of John S. Thomas."<sup>30</sup> The location was eventually determined unhealthful and inconvenient, however, and the state legislature chose a new site for the courthouse in what is now Bennettsville. The state finished construction of the courthouse in 1824.<sup>31</sup>

---

<sup>27</sup>Horace Rudisill and Nick Zeigler, "Welsh Neck-Long Bluff-Society Hill Historic District," National Register of Historic Places Nomination Form (on file at the South Carolina Department of Archives and History, Columbia, 1974).

<sup>28</sup>Marlboro Historical Society, 15.

<sup>29</sup>Robert Mills, *Statistics of South Carolina, Including a View of its Natural, Civil, and Military History, General and Particular*, reprint edition (Spartanburg, SC: The Reprint Company, 1972), 367.

<sup>30</sup>David J. McCord, ed., *The Statues at Large of South Carolina, Volume 6* (Columbia: A.S. Johnson, 1839), 129.

<sup>31</sup>Thomas, *History of Marlboro County*, 167.

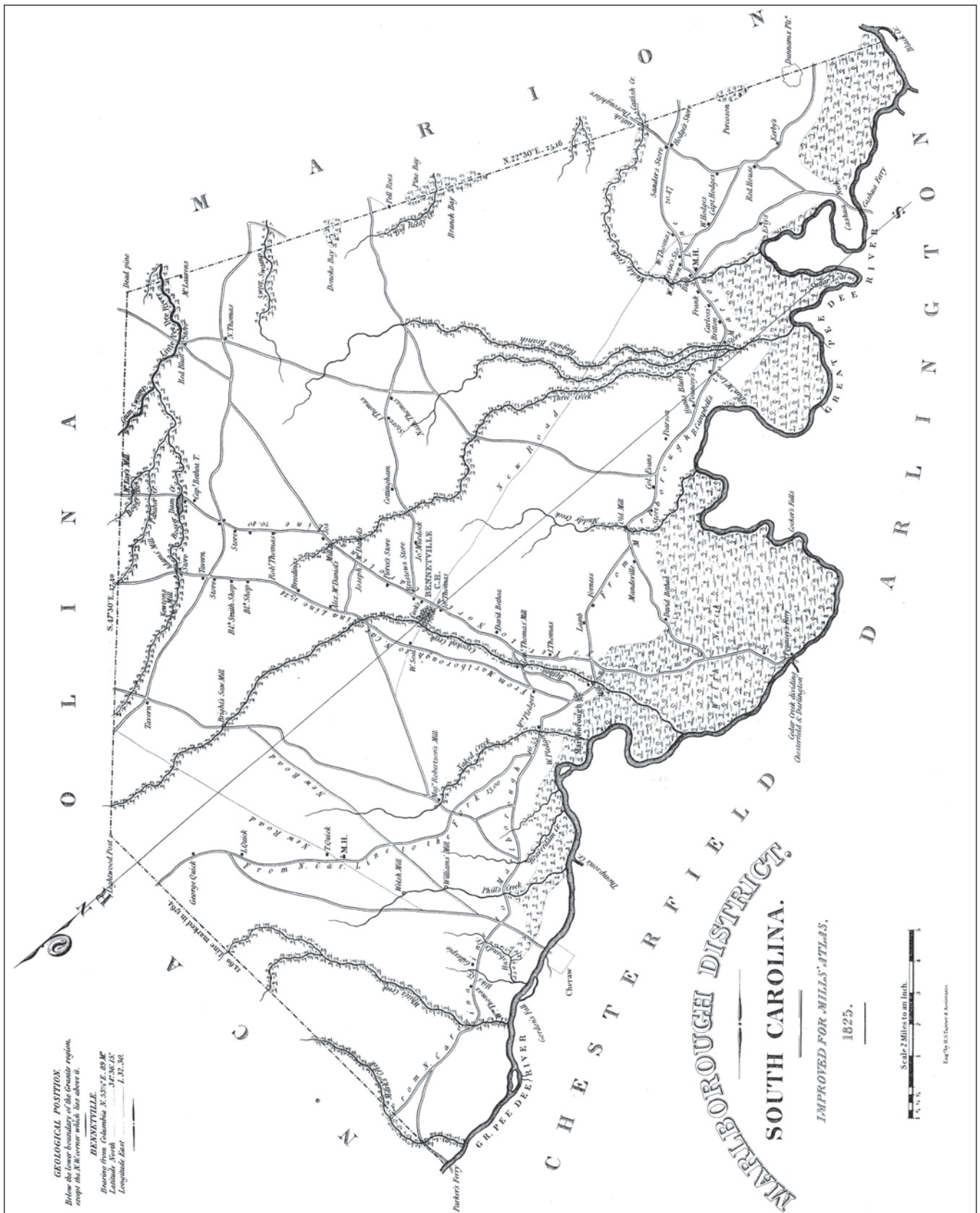


Figure 2.2 Robert Mills' map of the Marlborough District, 1825.

During the period of the early republic, Scottish immigrants settled the areas surrounding the Little Pee Dee River in Marlboro County. Scottish immigrants purchased large tracts of land and began establishing networks of farms across the district. An early Scottish settler, John L. McLaurin, purchased 1,800 acres from Celia Stewart Thomas, the widow of David Stewart, one of the earliest settlers along the Little Pee Dee River, in 1837. McLaurin worked as a farmer who served on various local district boards, while his sons served in the South Carolina General Assembly.<sup>32</sup>

As planters established new plantations in the back country, the importance of slaves increased in South Carolina. The state's dependence on cotton, however, caused a continual out-migration after the War of 1812, as farmers sought new and more fertile land for production. In Alabama, planters could produce as much as three times the amount of cotton per acre as those in South Carolina. The *Camden Journal* reported in 1835 that "the old and young are preparing to emigrate, and the inquiry is not whether you are going, but when you go."<sup>33</sup> The census figures indicate that the Kershaw District newspaper was correct. As many as 800 residents a week were leaving Chesterfield, Kershaw, Edgefield, and Marlboro counties. Between 1820 and 1860 nearly 200,000 whites (about one half those born in the state) had moved elsewhere. The black out-migration was almost as large. As many as 179,000 black Carolinians went west with their owners.<sup>34</sup>

Statistics cited by Robert Mills in 1826 show that the problem of out-migration was already evident in Marlboro District. In 1800, the district had 3,880 white residents, 1,393 slaves, and 179 free blacks. By 1820, however, the district had only 3,250 whites, while the number of slaves grew to 3,033, with 142 free blacks. Mills made the connection explicit: "the cause of this reduction of white inhabitants is to be traced to emigration and removal to other districts and the western states."<sup>35</sup>

The dramatic increase in the number of slaves from 1800 to 1820 also suggests the emergence of the plantation system in Marlboro County. While most farmers in the area in the eighteenth century practiced self-sufficient farming, the spread of short-staple cotton led to an increase in production for market. According to Robert Mills, the staple crop of the district was cotton and "little else is raised for market."<sup>36</sup> Such crops as corn, wheat, rye, and oats were grown for domestic consumption.

Mills' 1825 map of the Marlboro District provides a view of antebellum settlements in the area. Settlements were widely scattered with very few towns in the area. Indeed, through the Civil War Marlboro County had only four towns: Bennettsville, Clio, Brightsville, and Blenheim. By the time of the Civil War, Bennettsville could boast only thirty houses, along with three churches, a Masonic Lodge, a Temperance lodge, six stores, several offices, blacksmith and wood shops, and two schools.<sup>37</sup> As Robert Mills observed of Bennettsville in 1826, "the village is improving, but rather slowly."<sup>38</sup>

The Mills map also shows a number of mills in the area. Several creeks drained into the Great Pee Dee River, and many farmers made use of the available water to power grist and saw

---

<sup>32</sup>Julie Burr and Hubbard W. McDonald, Jr., "McLaurin House," National Register of Historic Places Nomination Form (on file at the South Carolina Department of Archives and History, Columbia, 1978).

<sup>33</sup>Quoted in Edgar, *South Carolina: A History*, 276.

<sup>34</sup>*Ibid.*

<sup>35</sup>Mills, *Statistics*, 635.

<sup>36</sup>*Ibid.*, 630-631.

<sup>37</sup>Thomas, 175-178.

<sup>38</sup>Mills, *Statistics*, 632.

mills. Rather than commercial mills, however, these were most likely individual mills that served the plantation and its immediate neighbors. As Robert Mills noted, these streams:

furnish excellent mill seats; on some of which are erected mills for sawing lumber, ginning cotton, etc. The principal of these are Gen. Thomas's, Maj. Robinson's, and Maj. Pledger's; all on Crooked creek [sic.]; and Col Robert Campbell's, on the Three runs [sic.], who as, at a considerable expense, constructed a stupendous dam across this creek, and erected some fine mills.<sup>39</sup>

The lumber industry also resulted in wealth for some of the district's entrepreneurs. Major Robertson, a wealthy resident of the county, owned 1,500 acres and 60 slaves in 1820. Robertson operated three mills, including one located at the site of the Robertson-Easterling-McLaurin House.<sup>40</sup>

The advent of railroads changed the marketing of cotton in the county. Although there were two railroads in the Pee Dee region before the Civil War, neither passed through Marlboro County. The Northeast Railway constructed a line that ran from Charleston to Cheraw, with stops in Moncks Corner, St. Stephen, Kingstree, Darlington, and Society Hill. This line, completed in 1856, allowed cotton to be shipped by rail to Charleston rather than Georgetown.<sup>41</sup> The railroad also opened up the area to new industries, including lumber and naval stores. The Wilmington and Manchester Railroad extended from Manchester on the Wateree River and passed through Sumter and Marion on the way to Wilmington, North Carolina.

## 2.6 The Civil War in Marlboro County

The effects of the Civil War on portions of the Pee Dee region were minimal in contrast with those experienced elsewhere in South Carolina. Figure 2.3 shows a portion of *A New Map of South Carolina with its Canals, Roads & Distances from Place to Place along the Stage & Steam Boat Routes* by Henry Tanner (ca. 1833), showing Marlboro County prior to the Civil War. There is some evidence that a number of the inhabitants of the area held Unionist views, and that when the area's men thronged to enlist after war was declared, it was more often to see the outside world than to fight for Southern rights.

In the closing months of 1864, General Sherman was poised to enter South Carolina, incapacitating the state's leadership. With a force of fewer than 20,000 soldiers (most younger than 17), General Beauregard had to determine where to place his troops across the state and finally decided to defend Charleston, Augusta, and Columbia. Sherman's 60,000 seasoned troops outmatched the undermanned Confederacy, and other than sniping and rearguard action, there remained little resistance as the main columns of Sherman's army marched into Cheraw on March 3, 1865.

From Cheraw, Union forces moved by different routes to Fayetteville and Goldsboro, North Carolina. The Fifteenth Army Corps under Major General Frank Blair traveled by way of Bennettsville. As Major-General O. O. Howard noted in his 1865 report, General Blair "used the mills in that vicinity, while General Logan encamped his command some four or five miles from the [Pee Dee] river, using Easterling's, Goodwin's, and several other mills in that

---

<sup>39</sup>Ibid.

<sup>40</sup>Mary Watson Edmonds and Pete Rogers, "Robertson-Easterling-McLaurin House," National Register of Historic Places Nomination Form (on file at the South Carolina Department of Archives and History, Columbia, 1984).

<sup>41</sup>Boddie, *Williamsburg County*.



Figure 2.3 A view of A New Map of South Carolina with its Canals, Roads & Distances from Place to Place along the Stage and Steam Boat Routes (c. 1833) by Henry Tanner, showing Marlboro County prior to the Civil War.

## 3.0 PREVIOUSLY IDENTIFIED HISTORIC ARCHITECTURAL RESOURCES

---

### 3.1 Properties Listed on the NRHP

The Marlboro County Architectural survey universe currently contains three historic districts and seven individual resources listed on the NRHP.

#### 3.1.1 *Bennettsville Historic District (NRIS 78002525)*

Established as the county seat in 1819, Bennettsville continues to serve as a political and economic center for Marlboro County. The historic district includes the central part of the town, where the majority of the residential, commercial, religious, and public buildings date from the late nineteenth and early twentieth centuries. The courthouse continues to be the focal point of the town, although it is the third on the site (built in 1885) and was extensively altered in 1951. Bennettsville has numerous excellent examples of residential architecture dating from the early-nineteenth to mid-twentieth century. Styles and types include Greek Revival, Queen Anne, Beaux Arts, and Craftsman. Listed in the National Register April 20, 1978; the boundary was increased on June 3, 1993. The District contains 95 contributing properties. In 1993, the district was expanded to include one building – the Playhouse Theater on Clyde Street.<sup>55</sup> See Figure 3.1 for views of the Marlboro County Courthouse and the McColl Building from the Bennettsville NRHP District.

In addition, two houses within the district boundaries are individually listed on the NRHP. The Jennings-Brown House on Marlboro Street was listed in 1972 while Magnolia on East Main Street was listed in 1973. Finally, the SHPO determined that the Marlboro Training and High School on King Street is eligible for inclusion in the NRHP.

#### 3.1.2 *Clio Historic District (NRIS 79002388)*

The Clio Historic District is notable as an unusually intact collection of late-nineteenth- and early-twentieth-century vernacular architectural design, including commercial, residential, and religious examples. Design influences include the Queen Anne, Victorian, Classical Revival, and Colonial Revival styles. The district centers along a downtown commercial district and extends outward to include significant residential sections of the town of Clio. Most of the properties were built or remodeled during the town's boom period, from about 1895 until about 1920. The majority of these properties were constructed by local contractors without the help of an architect. The district continues to retain a unique sense of place as a small turn-of-the-century South Carolina community. Historically, Clio is significant as an economic center of northeastern Marlboro County. Its growth and development reflect the evolution of a small South Carolina community which felt the combined impact of the changes that occurred in the rural trading patterns of the nineteenth-century South, of the railroad expansion into agricultural areas during that period, and of the great increase in cotton production. Listed in the National Register

---

<sup>55</sup>Katharine N. McNulty, William L. Kinney, and Pete Rogers, "Bennettsville Historic District." National Register of Historic Places Inventory Nomination Form (on file at the South Carolina Department of Archives and History, Columbia, 1978); H. Thomas Shaw, "Bennettsville Historic District (Boundary Increase)." National Register of Historic Places Inventory Nomination Form (on file at the South Carolina Department of Archives and History, Columbia, 1993).



Figure 3.1 Views of the Marlboro County Courthouse (top) and McColl Building (bottom) (courtesy of SCDAH).



July 16, 1979, the Clio Historic District contains 132 contributing properties and one noncontributing property.<sup>56</sup> See Figure 3.2 for views of the Edens Opera House and the Calhoun-Rogers-Lee House.

### *3.1.3 Welsh Neck-Long Bluff-Society Hill Historic District*

A portion of the Welsh Neck-Long Bluff-Society Hill lies in Marlboro County. The Welsh Neck community was an early religious center (a circa 1738 Baptist church was established here) for the Pee Dee region, and Long Bluff served as a judicial center. The courthouse at Long Bluff, with its jail, tavern, and supporting buildings, was a center of activity for the Upper Pee Dee region during the Revolution. Few small communities have contributed more to the public in the way of culture, education, and leadership than has Society Hill. It has numbered among its population outstanding leaders in religion and education, jurists, statesmen, soldiers, authors, and agriculturists. The Society Hill Library Society was formed in 1822. This group grew out of the St. David's Society, founded 1777 in Cheraw, which had a widespread influence and was a main factor in making Society Hill a center of intelligent leadership in the Pee Dee for a century and a half. This is a rural community with many fine antebellum homes in the Georgian mode. Constructed on large lots or in wooden settings, many are two-storied clapboard structures with one-story front verandas. Nineteenth-century mercantile establishments still operate in unadorned frame buildings of a purely functional design. Within the entire district there are approximately 250 structures. Welsh Neck and Long Bluff, both now unoccupied wooded areas, are considered excellent potential archaeological sites. The Welsh Neck-Long Bluff-Society Hill Historic District was listed in the National Register December 16, 1974.<sup>57</sup>

### *3.1.4 Appin Farms (NRIS 82003894)*

Appin was reputedly constructed circa 1870 for William Sylvester Mowry. The two-story frame central hall farmhouse with modest Victorian ornamentation is significant for its association with its second owner, Charles Spencer McCall, a prominent Marlboro County merchant and local politician. McCall purchased the plantation circa 1875 and renamed Appin for his ancestral home in Scotland. McCall served with the South Carolina Volunteers and the Hampton Legion in the Civil War from 1862 until the surrender at Appomattox. He returned to Bennettsville to work and soon rose from a lowly clerk to owner of his own establishment. McCall was the vice president of the Bank of Marlboro in Bennettsville, the president of the Marlboro Cotton Oil Company, and a successful farmer. In addition to his commercial accomplishments, McCall was a member of the Democratic State Executive Committee from 1880-88 and was a delegate to the National Convention in 1880. He was a member of the South Carolina Senate from 1877-1890 and from 1902-1904 and served as mayor of Bennettsville from 1889-1901. Appin Farm was

---

<sup>56</sup>Julie Burr, Sarah Gillespie, Hubbard McDonald, J.C. Covington, Clio Ladies Club, and Pete Rogers, "Clio Historic District." National Register of Historic Places Inventory Nomination Form (on file at the South Carolina Department of Archives and History, Columbia, 1979).

<sup>57</sup>Horace Rudisill and Nick Zeigler, "Welsh Neck-Long Bluff-Society Hill Historic District." National Register of Historic Places Inventory Nomination Form (on file at the South Carolina Department of Archives and History, Columbia, 1974).



Figure 3.2 Views of the Edens Opera House (top) and Calhoun-Rogers-Lee House (bottom) (courtesy of SCDAH).



*Figure 3.3 Views of the Appin Farms (top) and Jennings-Brown House (bottom) (courtesy of SCDAH).*

listed in the National Register on June 28, 1982.<sup>58</sup> See Figure 3.3 (top) for a view of the Appin Farm.

### *3.1.5 Jennings-Brown House (NRIS 72001215)*

Architecturally, historically and militarily significant, the Jennings-Brown House was built by Dr. E.W. Jones, one of Bennettsville's earliest physicians, on a four-acre site which he purchased in 1826-27. It was one of the first houses built after Bennettsville became the Marlboro County Seat in 1819. Architecturally, this house is important as Bennettsville's only remaining two-story home built prior to 1853. It is recognized as a town and area landmark and, before being moved in 1900 to 121 S. Marlboro Street and subsequently altered, was an authentic example of the fine homes built in this area circa 1830. The house also served as headquarters for Major General Frank P. Blair, commanding general of the U.S.A. XVII Army Corps, which captured and occupied Bennettsville on March 6-7, 1865. It was listed in the National Register on February 23, 1972.<sup>59</sup> See Figure 3.3 (bottom) for a view of the Jennings-Brown House.

### *3.1.6 Magnolia House (NRIS 73001721)*

Magnolia (Johnson-Kinney House) is a fine example of an excellently preserved late antebellum neoclassical or Greek Revival home in rural South Carolina. Magnolia is a two-story frame house constructed in 1853 by Bennettsville lawyer, William Dalrymple Johnson. Johnson was one of Marlboro County's three signers of the South Carolina Ordinance of Secession and the last man elected Chancellor of the Equity Courts of South Carolina before the courts were abolished under the Reconstruction Constitution of 1868. A one-story porch supported by ten Doric columns extends along the northern exposure and front portion of the eastern side. Matching double leaf, five paneled doors are at the front and rear entrances, framed by rectangular transoms and sidelights with unusual rectangular pane design. Boxed cornices are bracketed all around. Behind the house are a barn and the old slave quarters, circa 1853. Magnolia was listed in the National Register on March 14, 1973.<sup>60</sup> See Figure 3.4 (top) for a view of Magnolia.

### *3.1.7 Manship Farmstead (NRIS 97000540)*

The Manship Farmstead is a collection of resources which are significant as an intact early twentieth century agricultural complex. The farmstead includes the main house, seven outbuildings (commissary/carriage house, warehouse, two barns, tobacco barn, tenant house, and well house), a farm bell, the Manship family cemetery, and associated historic rural landscape. The main house, constructed in 1906, is an example of early twentieth century concrete block construction. Purchased by Charles Manship in 1842, the property was passed down through the Manship men. A fire on the morning of April 16, 1906 destroyed the original dwelling and adjacent buildings on the property. Immediately thereafter, Julian Manship cut and planed the wood building materials for the replacement buildings. Forms were constructed for three

---

<sup>58</sup>Suzanne Pickens Wylie, John Wells, and Pete Rogers, "Appin." National Register of Historic Places Inventory Nomination Form (on file at the South Carolina Department of Archives and History, Columbia, 1982).

<sup>59</sup>Mary Schuetter, "Jennings-Brown House." National Register of Historic Places Inventory Nomination Form (on file at the South Carolina Department of Archives and History, Columbia, 1972).

<sup>60</sup>Wright Caughtman, "Magnolia." National Register of Historic Places Inventory Nomination Form (on file at the South Carolina Department of Archives and History, Columbia, 1972).



*Figure 3.4 Views of the Magnolia (top) and the Manship Farmstead (bottom) (courtesy of SCDAH).*

different shapes of concrete blocks which were poured on site and from which the new house was built. The new commissary was built first and the family lived there until the house completed. The farm complex has remained in the same family for six generations. The Manship Farmstead is representative of a disappearing resource, and is significant as one of few intact rural agricultural complexes of its period in the Pee Dee region. It was listed in the National Register on June 4, 1997.<sup>61</sup> See Figure 3.4 (bottom) for a view of the Manship Farmstead.

### *3.1.8 McLaurin House (NRIS 78002526)*

The McLaurin House is an excellent example of Italianate architecture. It was constructed circa 1880 by John B. McLaurin on the site of an earlier structure. A two-story clapboard frame structure, the house features a truncated hip roof with a balustrade deck. The front façade is dominated by a one-story porch with balustrade and decorative brackets. The center bay projects slightly forward and its doorway features rounded sidelights and transom with ruby colored glass. Symmetrical in plan, the house features such embellishments as multi-bracketed gables and eaves, octagonal bays with crowning balustrades, decorative finials, decorative moldings with diamond motif, and a widow's walk. The house is surrounded by a picket fence constructed circa 1880. There are also several outbuildings of undetermined ages located on the property. The McLaurin House was listed in the National Register on March 24, 1978.<sup>62</sup> See Figure 3.5 (top) for a view of the McLaurin House.

### *3.1.9 Pegues Place (NRIS 71000790)*

Pegues Place is Marlboro County's only pre-Revolutionary home, built circa 1770 by French Huguenot Claudius Pegues. This two-story Georgian frame house with lapped siding has a one-story, full façade porch supported by four square columns that stand independent of the porch (a "rain" or "Carolina" porch). Two large exterior gable end chimneys provide fireplaces for two rooms on each floor. A late nineteenth century wing was added to provide an additional four rooms on the two floors. The property contains several original outbuildings, including barns, cotton gin, wash house, log smoke house, carriage house, and greenhouse. The house is significant politically and militarily because on May 3, 1781, a cartel for exchanging prisoners of war was signed by Lt. Col. Edward Carrington (for Gen. Nathaniel Greene) and Capt. Frederick Cornwallis (for Gen. Earl Cornwallis) at this house. This is believed to have been the only cartel for the exchange of Revolutionary War prisoners signed and actually carried out during the Revolution. Gen. Greene and Light Horse Harry Lee were said to be frequent guests at the home of Mr. Pegues. It was listed in the National Register on January 25, 1971.<sup>63</sup> See Figure 3.5 (bottom) for a view of the Pegues Place.

### *3.1.10 Robertson-Easterling-McLaurin House (NRIS 84002090)*

The Robertson-Easterling-McLaurin House is a two-and-one-half story, central hall, frame farmhouse of the I-house type with a brick pier foundation and exterior gable end chimneys.

---

<sup>61</sup>Stephen Smith, "Manship Farmstead." National Register of Historic Places Inventory Nomination Form (on file at the South Carolina Department of Archives and History, Columbia, 1997).

<sup>62</sup>Julie Burr and Hubbard W. McDonald, Jr., "McLaurin House." National Register of Historic Places Inventory Nomination Form (on file at the South Carolina Department of Archives and History, Columbia, 1978).

<sup>63</sup>James Fant, "Pegues Place." National Register of Historic Places Inventory Nomination Form (on file at the South Carolina Department of Archives and History, Columbia, 1970).



*Figure 3.5 Views of the McLaurin House (top) and the Pegues Place (bottom) (courtesy of SCDAH).*

Believed to have been constructed circa 1790 for Drury Robertson, the house is a locally significant example of construction techniques and stylistic characteristics of farmhouses of the late eighteenth and early nineteenth centuries. The craftsmanship and taste of the period are reflected in its hewn timber frame construction, pegged mortise and tenon joints, wainscoting, marbleizing on the stairs, and denticulated cornice. In addition, the house is associated with the lives of persons who played significant roles in the political history of Marlboro County. During the formative years of the county, in the late eighteenth and early nineteenth centuries, Drury Robertson (1751-1822) served as county court justice, clerk of court, road commissioner, and delegate to the South Carolina General Assembly. In the early twentieth century it became the home of John Lowndes McLaurin (1860-1934), a former United States Congressman and Senator. While living in the house, McLaurin represented Marlboro County in the S.C. General Assembly and served as state warehouse commissioner. It was listed in the National Register on April 5, 1984.<sup>64</sup> See Figure 3.6 for a view of the Robertson-Easterling-McLaurin House.

### **3.2 Properties that are Eligible/Potentially Eligible for the NRHP**

The SHPO has previously determined that seven individual resources are eligible for the NRHP and two are potentially eligible for the NRHP within the survey universe. The eligible resources include the Marlboro Aviation School located on the south side of Highway 9 at its intersection with Highway 47 near Bennettsville, the Marlboro County Training High School located at 612 King Street, Bennettsville, the Beauty Spot Church of Tatum at 128 West Main Street, Tatum, the Red Barn at Appin Farm located at 1068 US Highway 15-401 West, Bennettsville, the Southern Oaks Restaurant at 509 Beauty Spot Road, Bennettsville, the Blenheim Mineral Springs and Ginger Ale Plant located on SC Highway 38, Blenheim, and the Easterling-Legrand-Gregg House located at 111 S. Everett Street, Bennettsville. In addition to these resources that have been previously determined eligible by the SHPO, Marlboro County also contains two resources that are potentially eligible for the NRHP. They include:

- Old McLaurens Pond, Brickyard & Williamette Rd., Bennettsville
- John McColl House, 1157 Hwy. 15 - 401 West, Bennettsville

Beatty and Harvey (2002) also recommended that several individual buildings within the city limits of Bennettsville are eligible for the NRHP. Descriptions of these resources are found below.

#### ***E.M. O’Tuel Cotton Company (Resource 0267)***

The former Southern Cotton Oil Company Complex, now known as the E.M. O’Tuel Cotton Company, is an intact example of Bennettsville’s industrial past. The complex consists of three historic buildings and some newer buildings. The historic buildings include the cotton oil mill, the cotton warehouse, and the cotton gin. The cotton mill is a long, one-story, brick building with its long side facing Hudson Street. Brick parapet walls frame the lateral gabled metal roof, while brick pilasters delineate the multiple bays. Jack-arch headed windows once lit the interior; while the glass and muntins have been removed and are covered in plywood, the brick window

---

<sup>64</sup>Mary Watson Edmonds and Pete Rogers, “Robertson-Easterling-McLaurin House.” National Register of Historic Places Inventory Nomination Form (on file at the South Carolina Department of Archives and History, Columbia, 1984).





*Figure 3.6 View of the Robertson-Easterling-McLaurin House (courtesy of SCDAH).*

surrounds remain. A gabled early addition projects from the rear of the building, and a tall brick chimney rises from the end of the addition. The cotton warehouse sits at the corner of Spencer and Hudson Streets, and is connected to the mill by a small breezeway. A large, metal, gabled roof with a large central monitor roof covers this one-and-one-half story frame building. V-crimp metal covers most of the warehouse walls, but one side has wood flush siding. The cotton gin is a one story brick building, similar to a one-part commercial block. It features terra-cotta coping across the roof parapet, a front gabled roof, and jack arch-headed, six-over-six windows. This building has been greatly altered by the addition of a metal front awning, a large left side addition, and several right side additions. The additions are apparent modernizations, and do not detract from the industrial heritage of the gin.<sup>65</sup>

This complex reflects early-twentieth-century industry in Bennettsville and was one of the first major industrial enterprises in Bennettsville after the Bennettsville textile mill. Beatty and Harvey (2002) recommended the Southern Cotton Oil Company Complex eligible for the NRHP under Criterion A as an example of Bennettsville's industrial past and Criterion C as an intact cottonseed oil mill complex.

#### ***Unnamed House located on Covington Street at Steed Avenue (Resource 0469)***

An unnamed house located on Covington Street at Steed Avenue was built circa 1900. The house has a mix of Queen Anne and Colonial Revival details. The front gable roof features wood shingles and stained glass windows in the gable. Most of the other windows have two-over-two lights, except for Queen Anne style windows on the right side of the second story facade. Wood clapboard covers the walls. Small Doric columns support the hipped porch roof, which features a pediment over the entryway. The front door has a broken pediment surround and sidelights. The front right corner of the lower story expands into a turret-shaped room. Except for a rear addition, the house has no alterations. Beatty and Harvey (2002) recommended the house eligible for the NRHP under Criterion C.

#### ***Tom Breeden House (Resource 0654)***

The Tom Breeden House on West Main Street (site 0654) is a very good example of the Colonial Revival style. The house was originally built in a Victorian style in 1895, but in 1935 Henry Harrall designed its renovation to the current form. The roofline is punctuated by two corbeled brick chimneys with simple chimney pots. Three gabled dormers break the slope of the side gabled, asphalt shingle roof. Flat-headed six-over-six windows light the interior. The small flat, entryway porch is semi-circular in shape and features a full entablature, doubled Doric pilasters, a wrought iron roof balustrade, and Doric supports. The side wings are set back from the facade and have metal windows. This house is greatly altered, but all of the alterations are now historic in their own right. Additionally, the alterations are architect-designed and they strongly reflect the Colonial Revival tastes of their time period. There have been no apparent alterations since 1935. Beatty and Harvey (2002) recommend the Tom Breeden House eligible for the NRHP under Criterion C as a good example of the Colonial Revival style.

---

<sup>65</sup> John Beatty and Bruce Harvey, *A Historic Resources Survey of the City of Bennettsville, South Carolina* (Mt. Pleasant: Brockington and Associates, 2002)

### ***Henry Harrall House (Resource 0679)***

Henry Harrall also designed the house at the corner of East Main Street and Steed Avenue in the Colonial Revival style (Site 0679). Built in 1939, this house features brick end chimneys framing its side gabled, asphalt shingle roof. Its brick veneer walls hold eight-over-eight windows. The two lower windows have paneled bulkheads below in simulation of jib windows. The front door features Georgian Revival details including a square transom above and fluted Doric pilasters that support a full entablature. Alterations include the replacement of the rear siding with asbestos shingles, and a wooden breezeway connection to a small, newer house behind the main house. Beatty and Harvey (2002) recommend this house eligible for the NRHP under Criterion C as a good example of a Colonial Revival house.

### **3.3 Previous Architectural Surveys within the Survey Universe**

Since the late 1980s, several cultural resources studies have been conducted within the survey universe. These previous studies are recapitulated below.

#### ***3.3.1 Cultural Resource Survey of the Proposed Bridge Replacement on US 1 over Great Pee Dee River, Chesterfield and Marlboro Counties, South Carolina***

Brockington and Associates, Inc., undertook cultural resources investigations in support of the proposed replacement of US Highway 1 bridges over the Great Pee Dee River in Chesterfield and Marlboro Counties, South Carolina in December and February 2004. Archaeologists identified no archaeological sites or isolated finds during the archaeological survey. The architectural historian identified 13 historic architectural resources in the architectural survey universe, including the three bridges scheduled for replacement (091 0721, 535 0722, and 535 0723), one post office (535 0025), and seven residences (535 0026-0028 and 535 0052-0055) in Marlboro County. Brockington and Associates, Inc., recommended Site 091 0721 eligible for the NRHP, and the other 12 historic architectural resources not eligible for the NRHP.<sup>66</sup>

#### ***3.3.2 Hunt's Bluff Survey Form, Mohawk Industrial Survey, Marlboro County, South Carolina***

In 2005, Nicole Southerland identified one historic architectural resource (0725). The resource was determined not eligible.<sup>67</sup>

#### ***3.3.3 Proposed Telecommunications Tower Project Resource Assessment Blenheim Tower Project (Site #28657), Highway 38, Blenheim, Marlboro County, South Carolina***

In 2004, Robert Webb identified one historic architectural resource (0024), Blenheim Mineral Springs and Ginger Ale Plant. The resource was determined eligible for the NRHP.<sup>68</sup>

---

<sup>66</sup> Ed Salo, Paula Zloba, and Katie Pattison, *Cultural Resources Survey of the Proposed Bridge Replacement on US 1 over Great Pee Dee River, Chesterfield and Marlboro Counties, South Carolina* (Mt. Pleasant, SC: Brockington and Associates, 2005).

<sup>67</sup> Nicole Southerland, *Hunt's Bluff Survey Form, Mohawk Industrial Substation Survey, Marlboro County, South Carolina* (Columbia, SC: Chicora Foundation, 2005).

<sup>68</sup> Robert S. Webb, *Proposed Telecommunication Tower Project Resource Assessment Blenheim Tower Project (Site # 28657), Highway 38, Blenheim, Marlboro County, South Carolina* (Columbia, SC: R. S. Webb & Associates, 2004).

### *3.3.4 Cultural Resources Survey of SC Route 34 Bridge Replacement Project, Darlington and Marlboro Counties, South Carolina*

Archaeologists and historians with Brockington and Associates, Inc., conducted a cultural resources survey of selected portions of the proposed SC Route 34 Bridge Replacement Project over the Great Pee Dee River Swamp in Darlington and Marlboro counties, South Carolina. This survey identified six historic architectural resources, five archaeological sites, and five isolated artifact finds. The architectural resources are the existing six highway bridges (Sites 132 0717, 564 0718, 564 0719 [ Marlboro County], and 564 0509 - 564 0511 [ Darlington county]). Brockington and Associates, Inc., recommended these resources not eligible for the NRHP.<sup>69</sup>

### *3.3.5 A Historic Resources Survey of the City of Bennettsville, South Carolina*

Beatty and Harvey recommended that the boundaries of the Bennettsville Historic District be expanded to include the large neighborhoods east of the County Courthouse, including: Fayetteville Avenue to Tyson Avenue, Townsend Street, parts of John Street, Moore Street, parts of Livingston Street, South Cook Street, parts of Maple Street, South and North Everette Streets, parts of Jordan Street, and East Main Street to Steed Avenue. To the west and south of the courthouse, the district would include West Main Street to Cottingham Boulevard and parts of Bouchier and Robeson Streets. This proposed expanded district contains 395 contributing buildings.

Beatty and Harvey also recommended that several individual buildings outside of the proposed historic district are eligible for the NRHP. The former Southern Cotton Oil Company Complex, now known as the E.M. O'Tuel Cotton Company, is an intact example of Bennettsville's industrial past. This complex reflects early twentieth-century industry in Bennettsville, and was one of the first major industrial enterprises in Bennettsville after the Bennettsville textile mill. Beatty and Harvey recommended the Southern Cotton Oil Company Complex, site 0267, eligible for the NRHP under Criterion A as an example of Bennettsville's industrial past, and Criterion C as an intact cottonseed oil mill complex.

Site 0469 is a residence located on Covington Street at Steed Avenue, and was built in approximately 1900. Beatty and Harvey (2002) recommended Site 0469 eligible for the NRHP under Criterion C.

The Tom Breeden House on West Main Street (site 0654) is a very good example of the Colonial Revival style. The house was originally built in a Victorian style in 1895, but in 1935 Henry Harrall designed its renovation to the current form. Beatty and Harvey (2002) recommended the Tom Breeden House eligible for the NRHP under Criterion C as a good example of the Colonial Revival style.

Henry Harrall also designed the house at the corner of East Main Street and Steed Avenue in the Colonial Revival style (Site 0679). Beatty and Harvey recommended this house eligible for the NRHP under Criterion C as a good example of a Colonial Revival house.

In addition to Beatty and Harvey recommendations for new buildings and districts that are eligible for the NRHP, the SHPO has determined that one other building in Bennettsville is eligible for the NRHP. The Marlboro Training and High School on King Street (Site 0643) has not been greatly altered from its original form, and it maintains its original architectural detailing.

---

<sup>69</sup> Eric Poplin and Edward Salo, *Cultural Resources Survey of SC Route 34 Bridge Replacement Project, Darlington and Marlboro Counties, South Carolina* (Mt. Pleasant: Brockington and Associates, 2004).

*3.3.6 Intensive Archaeological and Historical Architectural Survey of SC Route 9/SC Route 177/Road S-344 Intersection Improvements Project, Marlboro, South Carolina*

In 2003, SCDOT archaeologist identified one historic architectural resource (0720), the Johnson Motor Lines Trucking Company. The resource was determined not eligible.<sup>70</sup>

*3.3.7 Cultural Resources Survey of the US 15/US 401 Widening from S-555 to S-728, Bennettsville, Marlboro County, South Carolina*

In 1996, SCDOT cultural resources personal identified two historic architectural resource (0010 and 0011), the Johnson Motor Lines Trucking Company. Resource 10 was determined not eligible, and Beauty Spot Court (0011) was determined potentially eligible.<sup>71</sup>

*3.3.8 Cultural Resources Survey of the Federal Bureau of Prisons 115kV Project and Substation Project, Marlboro County, South Carolina*

In 2003, Chicora Foundation identified one historic architectural resource (0716) as part of a cultural resources survey. The resource was determined not eligible.<sup>72</sup>

*3.3.9 Cultural Resources Survey of the US15/401 Bridge Replacement Project, Darlington and Marlboro Counties*

In 2003, Brockington and Associates, Inc., conducted a cultural resources survey of the US15/401 Bridge Replacement Project and identified six highway bridges (069 0034-0039) and two residences (069-040 and 0041). These resources were determined not eligible.<sup>73</sup>

*3.3.10 Cultural Resources Investigations at Four Proposed Federal Correctional Institution Sites, Marlboro County, South Carolina*

In 2000, Louis Berger conducted a cultural resources survey of four proposed federal correctional institutions sites and identified twenty historic architectural resources in Marlboro County during this survey. Resource 0020 (Palmer Field) was determined eligible.<sup>74</sup>

---

<sup>70</sup> Bonnie Frick, *Intensive Archaeological and Historical Architectural Survey of SC Route 9/SC Route 177/Road S-344 Intersection Improvements Project, Marlboro County, South Carolina* (Columbia, SC: South Carolina Department of Transportation, 2003).

<sup>71</sup> South Carolina Department of Transportation, *Cultural Resources Survey of the US 15/US 401 Widening from S-555 to S-728, Bennettsville, Marlboro County, South Carolina* (Columbia, SC: South Carolina Department of Transportation, 1996).

<sup>72</sup> Chicora Foundation, *Cultural Resources Survey of the Federal Bureau of Prisons 115kV Project and Substation Project, Marlboro County, South Carolina* (Columbia, SC: Chicora Foundation, 2003).

<sup>73</sup> Eric Poplin, *Cultural Resources Survey of the US15/401 Bridge Replacement Project, Darlington and Marlboro Counties, South Carolina* (Mt. Pleasant, SC: Brockington and Associates, 2002).

<sup>74</sup> Debra McClane and Maureen Meyers, *Cultural Resources Investigations at Four Proposed Federal Correctional Institution Sites* (Nd.: Louis Berger Group, 2000).

*3.3.11 Cultural Resources Survey of the 1.5 miles of SC38 New Location Corridor and Archaeological Evaluation of 38ML84, Marlboro County, South Carolina*

In 1994, Brockington and Associates, Inc., conducted a cultural resources survey of 1.5 miles of SC38 New Location Corridor and identified one historic architectural Resource (0009). The resource was determined not eligible.<sup>75</sup>

*3.3.12 Intensive Architectural Survey of the Three Proposed Alternates I-73 Northern Corridor Dillon and Marlboro Counties, South Carolina, PIN # 36358 RD01*

In 2006 and 2007, Brockington and Associates, Inc., conducted an intensive architectural survey of the Interstate (I-) 73 Northern Corridor, an approximately 20-mile-wide and 40-mile-long corridor that begins south of I-95 in Dillon County and ends at the North Carolina border in Marlboro County. This study area includes portions of Dillon and Marlboro counties. The three proposed Alternates for the northern section of the proposed I-73 are located within the Northern Corridor. This work was conducted for the SCDOT through THE LPA GROUP, INC. (LPA) and Wilbur Smith Associates to determine whether any known historic properties exist in or near the proposed three Alternates; to assess the potential for unidentified cultural resources to exist in or near the three proposed Alternates; and, finally, to assess potential effects that construction of the three proposed Alternates may have on any historic property. Brockington and Associates, Inc. identified 112 resources in Marlboro County and recommended ten eligible for the NRHP and three as contributing to a district. Table 3.1 provides information from that report.<sup>76</sup>

---

<sup>75</sup> Jeff Gardner, Cultural Resource Survey of 1.5 miles of SC38 New Location Corridor and Archaeological Evaluation of 38ML84, Marlboro County, S.C. (Atlanta, Brockington and Associates, Inc., 1994).

<sup>76</sup> Ralph Bailey, Jr., RPA; Edward Salo, Jason Ellerbee, Inna Burns, and Kristina Lanphear, *Intensive Architectural Survey of the Three Proposed Alternates I-73 Northern Corridor Dillon and Marlboro Counties, South Carolina, PIN # 36358 RD01* (Mt. Pleasant, SC: Brockington and Associates, 2007).

**Table 3.1 Resources from the Intensive Architectural Survey of the Three Proposed Alternates I-73 Northern Corridor Dillon and Marlboro Counties, South Carolina, PIN # 36358 RD01.**

Resource	Name	Location (Quad)	Date
0011.00-011.01	Beauty Spot Court Office and Cottage	Bennettsville South	c. 1920s
0887	Hebron United Methodist Church	Clio	c. 1879
0888	Hebron Academy	Clio	c. 1879
0889	Hebron Cemetery	Clio	c. 1850
0890	Hebron Colored School	Clio	c. 1900s
0916	Sparks House	Bennettsville South	c. 1833
0918	Unidentified Residence	Bennettsville South	c. 1850s
0919	Oakley House	Bennettsville North	c. 1885
0928	Brightsville School	Bennettsville North	c. 1920s
0929	Brightsville School Teacherage	Bennettsville North	c. 1910s
0981	Manning House	Clio	c. 1850s
1095	Unidentified Residence	Bennettsville South	c. 1870s

### 3.4 Other Architectural Surveys of Marlboro County

During the 1970s and early 1980s, there were several reconnaissance architectural surveys conducted of Marlboro County. These were conducted before SCDAH established the current survey methodology and in many cases lack the detailed information needed to make assessments of eligible. The surveys include:

- In 1978, the SHPO identified 240 sites as part of a reconnaissance of Marlboro County.
- In 1977, KmcN/SSP conducted a survey of Bennettsville. The survey identified 78 sites.
- In 1978, there was an unknown survey of the Hamer Cemetery, Tatum. It identified 73 sites.
- In 1978, the Pee Dee Council of Governments conducted a survey of Clio. The survey identified 97 sites.
- In 1981, the SHPO identified 132 sites as part of a reconnaissance of Marlboro County.
- In 1982, the Pee Dee Council of Governments and SHPO conducted a reconnaissance survey of McColl. The survey identified 80 sites.

However, no survey numbers were recorded for any of these surveys. During this architectural survey, project architectural historians re-examined these resources, recorded them on the Statewide Survey forms, and assessed them for listing on the NRHP.

### 3.5 Historic American Building Survey Documentation within the Survey Universe

Historic American Building Survey/Historic American Engineering Record Documentation (HABS/HAER) has been prepared for two historic resources in Marlboro County. A HABS team in 1940 took one photograph of the Marlboro County Courthouse entrance in Bennettsville. The entrance included a porch raised over high brick basement with flanking lights of steps with wrought-iron railing, constructed in the late nineteenth century. The entrance has been demolished. A HABS team in 1940 took one photograph of the ruins adjoining a golf course in

Bennettsville. The four stucco columns are on pedestals and were probably constructed in the late nineteenth century.<sup>77</sup>

Brockington and Associates, Inc., undertook cultural resources investigations in support of the proposed replacement of US Highway 1 bridges over the Great Pee Dee River in Chesterfield and Marlboro Counties, South Carolina in December and February 2004. The architectural historian recommend one of the bridges, Resource 091 0721, as eligible the NRHP. The remainder of the resources is recommended not eligible for the NRHP. Construction of the project as currently designed will affect Resource 091 0721. To mitigate the removal of the bridge, Brockington and Associates, Inc. prepared a modified Historic American Buildings Survey/Historic American Engineering Record (HABS/HAER) documentation be completed for the bridge. The modified HABS/HAER documentation, prepared under consultation with the SCDOT and SCDAH, consist of copies of original engineering drawings, large format photography, and a history of the bridge.<sup>78</sup>

---

<sup>77</sup>Historic American Building Survey/Historic American Engineering Record, *America Preserved: A Checklist of Historic Buildings, Structures, and Sites* (Washington DC: Library of Congress, Cataloging Distribution Service, 1995), 923; HABS, "Courthouse (Entrance), Bennettsville, Marlboro County, SC." HABS Survey Number SC 223; HABS, "Ruins, Adjoining Golf Club, Bennettsville, Marlboro County, SC." HABS Survey Number SC-224.

<sup>78</sup> Edward Salo and David Diener, Architectural Documentation of Great Pee Dee River Bridge (Structure No. 352000130100) Marlboro and Chesterfield Counties, South Carolina (Mt. Pleasant, SC: Brockington & Assoc., 2005).



## 4.0 SURVEY RESULTS

---

Brockington and Associates, Inc. identified approximately 2,500 historic architectural resources in the survey universe. These resources include buildings, structures, objects, and sites. The identified historic architectural resources are dispersed throughout the survey universe. These resources are presented on USGS quadrangles and Marlboro County tax maps in Appendix A. We assessed all of the historic buildings included in the survey of Marlboro County for NRHP eligibility.

Marlboro County's architectural resources can be divided into several different categories. Residences, both grand and modest, commercial buildings, and religious institutions are only a few among many types of historic buildings found within the county limits. Other resources include sites, structures, and objects. Within these building types, differences in function, material, and style account for varying visual qualities. An examination of Marlboro County's historic resources in reference to these types will provide the best basis for understanding the significance of the resources that remain. A majority of the buildings identified in this survey could not be clearly assigned a stylistic label such as Greek Revival, Craftsman, or Queen Anne. These buildings that have no identifiable academic style, however, can still be usefully categorized according to plan and the external clues as to how the interior space of the building is organized.

Many of the houses defy the nomenclature of style. This survey uses the descriptive terminology recommended by McAlester and McAlester to include these buildings in an analysis of the historic architectural resources in Marlboro County.<sup>79</sup> These types include front-gable, gable-front and wing, massed-plan side-gable, hall-and-parlor, I-house, and pyramidal. This approach, which relies principally on plan rather than style, permits organization, categorization, and comparison, which is not possible with a reliance on academic styles.

The remainder of this section discusses the range of aboveground historic resources that we identified in the survey of Marlboro County. It is organized by building type or function. Within the types, the discussion is organized both chronologically and, where applicable, by style or plan.

### 4.1 Residential Resources

By far, the greatest number of historic architectural resources we identified were residential structures. Of the 2,500 resources identified in the survey universe, more than 60 percent are domestic structures. Most of these are single family houses.

The survey includes houses that date from the early nineteenth century nearly continuously through to the middle of the twentieth century. Most of the houses surveyed in Marlboro County could not be assigned to a particular academic style. However, the buildings that were given stylistic designations are important in showing the area's uses and adaptations of national styles. The different styles represented in Marlboro County will be discussed in this section. A discussion of the houses for which no stylistic designation could be given, broken down by house type, follows this section.

---

<sup>79</sup> Virginia and Lee McAlester, *A Field Guide to American Houses*, New York: Alfred A. Knopf, 2003.

#### *4.1.1 National Styles*

***Greek Revival.*** The Greek Revival style was the dominant style of American domestic architecture during the first half of the nineteenth century and is often associated with the splendor of antebellum plantations. Greek Revival houses usually feature symmetrical facades with central doorways surrounded by rectangular transoms and sidelights and porches with classical porch supports. Relatively few examples of the Greek Revival still exist within Marlboro County. A notable example of the Greek Revival style is located at 1600 Wells Road (Resource 1637). Figure 4.1 presents a view of Resource 1637.

***Italianate.*** The Italianate style was primarily a Victorian style, coming into favor in the years surrounding the Civil War and lasting until the turn of the century. Nationally, it was a flexible style capable of being used for both small scale cottages and larger, more formal urban houses. Italianate houses generally are two or three stories tall with shallow roofs and wide overhanging eaves which often feature decorative brackets. The windows of Italianate houses are often round-headed with crowns, while roofs are often surmounted by a square cupola or tower. Marlboro County has very few examples of Italianate structures. The McLaurin House (NRIS 78002526) is an excellent example of the Italianate style in Marlboro County.

***Second Empire.*** Popular during the period between 1855 and 1885, the Second Empire style is characterized by distinctive mansard roofs, decorative patterns of color and texture in roofing materials, towers, and dormers in a variety of styles and types. Second Empire was a dominant architectural style for American houses for 30 years. Particularly popular in the northeastern and midwestern states, the style is less common in the southern states and along the Pacific Coast. While contemporaneous styles like Italianate and Gothic Revival were part of the Picturesque movement which romanticized the past for inspiration, Second Empire architecture was considered very modern. Imitating the latest French building style, Second Empire was popularized in separate Parisian exhibitions held in 1855 and 1867. The exhibitions helped the style gain popularity in England, before spreading to the United States. Examples of the Second Empire style are relatively rare in Marlboro County; however, two excellent examples of the style are located along Main Street in McColl. Figure 4.2 presents a view of Resources 1942 (top) and Resource 1975 (bottom).

***Queen Anne Revival.*** The Queen Anne style is often associated with the term "Victorian." It is perhaps the most picturesque of the styles of the late nineteenth and early twentieth centuries, and can be the most irregular in plan. The surfaces of these houses were enlivened through a variety of means, including projecting bay windows, patterned shingles, spindles, and half-timbering. Queen Anne houses are most notable for their architectural details, where decorative work can appear at nearly any juncture or on nearly any surface. Roof lines of Queen Anne houses can be very complex, with multiple cross-gables often creating a jumbled appearance, while towers of various shapes rise above the roofs. One-story porches tend to appear on Queen Anne houses and often wrap around several sides of the house. The porches offer additional avenues for decoration, including elaborate turned work, decorative brackets, and single or grouped columns of varying sizes. The Queen Anne Revival style was most prominent between 1880 and 1910. Structures with elements of the Queen Anne Revival style are common throughout Marlboro County. Notable examples include the Steward House (Resource 1640),



*Figure 4.1 Resource 1637, an example of the Greek Revival style.*



Figure 4.2. Resource 1942, an example of the Second Empire style (top); and Resource 1975, an example of the Second Empire style (bottom).

located at 1325 Hubbard Farm Road, and an unidentified house at 208 Main Street in McColl (Resource 1939). Figure 4.3 presents views of Resource 1640 (top) and Resource 1939 (bottom).

***Folk Victorian.*** This is a style that is applied to simpler folk houses built generally in the late nineteenth century that feature some of the decorative elements of the Italianate or Queen Anne styles. Like the folk forms on which they were based, the spread of Folk Victorian houses was based on the development of railroads. The railroad system made woodworking machinery widely available at local trade centers, where inexpensive Victorian detailing could be produced. With new access to pre-cut architectural detailing, homeowners updated older folk homes with fashionable Victorian porches and trim. Folk Victorian structures are located in both the rural and developed areas of Marlboro County. Most examples of this style are folk house types that have been embellished with spindlework or jigsaw details. Notable Folk Victorian houses are located at 2547 Academy Road (Resource 1661) and 113 Stanton Road in Tatum (Resource 1742). Figure 4.4 presents views of Resources 1661 (top) and Resource 1742 (bottom).

***Colonial Revival.*** Popular from 1880 to 1955, the Colonial Revival style grew out of the Queen Anne Revival style. By the turn of the twentieth century, however, Colonial Revival had moved from more rustic examples to draw inspiration from the higher Georgian style of the late eighteenth and early nineteenth centuries. This is a ubiquitous house style that is associated with a wide range of meanings. In the late nineteenth century, for a variety of reasons, architects and homeowners began to look to America's colonial past for inspiration. This was part of a wider cultural movement that sought to find meaning and value in the specifically American past. This style, which included both decorative arts and architecture, emerged in the face of sweeping changes in American society that included increasing urbanization, industrialization, and immigration as well as a greater interest in the both sentimental and scientific study of history. The Colonial Revival style is common throughout Marlboro County within both the rural and developed areas. Notable examples include Resources 1668, 2103, and 2145. Figures 4.5-4.6 present views of Resources 1668, 2103, and 2145 respectively.

***Neoclassical Revival.*** This style is clearly related in inspiration and motivation to the Colonial Revival style. It, too, was popular in the late nineteenth and early twentieth centuries. Whereas the Colonial Revival style drew upon eighteenth-century styles, especially Georgian, the Neoclassical style drew upon houses of the early and middle nineteenth century, particularly the early Classical Revival and Greek Revival styles. Most of the Neoclassical structures exist within Marlboro County's small towns. A notable example of the style is at 408 Tatum Avenue in McColl (Resource 2096). The two-story, frame structure has a monumental entry portico supported by paired, two-story classical columns. The strict symmetrical façade, double paneled doors with a transom window and sidelights, and Corinthian columns are all characteristics of Neoclassicism. Figure 4.7 (top) presents a view of Resource 2096.

***Craftsman.*** Craftsman style houses drew inspiration from the Arts and Crafts movement of the late nineteenth century. Occasionally they are mistaken for simple front or side gable folk houses. The difference is the presence of visible architectural details. These houses feature such elements as low-pitched roofs, often with overhanging eaves and exposed rafters, and occasionally with decorative brackets or beams. Generally, these houses have projecting porches supported by wooden posts on brick or masonry piers. Most Craftsman houses are covered by



Figure 4.3 Resource 1640, an example of the Queen Anne Revival style (top); and Resource 1939, an example of the Queen Anne Revival style (bottom).



Figure 4.4 Resource 1661, an example of the Folk Victorian style (top); and Resource 1742, an example of the Folk Victorian style (bottom).



Figure 4.5 Resource 1668, an example of the Colonial Revival style (top); Resource 2103, an example of the Colonial Revival style (bottom).





*Figure 4.6 Resource 2145, an example of the Colonial Revival style.*



Figure 4.7 Resource 2096, an example of the Neoclassical Revival style (top); and Resource 2165, an example of the Craftsman style (bottom).

either side or front gabled roofs; occasionally, there are hip or cross gable roofs. This style was prominent from about 1890 to the early 1930s. Resource 2165 at 409 Main Street in McColl has many of the defining details of the style; a view of this residence is presented in Figure 4.7 (bottom).

**Minimal Traditional.** Particularly in the years after World War II, most American houses tended to lose the formal and recognized stylistic associations that characterized houses through the early twentieth century. McAlester and McAlester, however, define a national style under which many of the new suburban houses built between the 1930s and 1950s can be categorized.<sup>80</sup> Their name for this group of houses is “Minimal Traditional,” which tend to be one-story, brick houses with a prominent off-center gable on the front. Given the tight time frame within which they were built, they were often constructed in readily identifiable tracts or subdivisions. Unlike the earlier national styles that are predominately urban, Minimal Traditional houses are most prevalent in suburban areas. A good example of the Minimal Traditional style is Resource 1932 at 215 Marlboro Street in McColl; Figure 4.8 presents a view of this resource.

**Ranch.** The Ranch style originated in the 1930s and gained popularity during the next decade, becoming the dominant style of dwelling throughout the country until the 1970s. The popularity of ranch homes coincided with the county’s dependence on automobiles. The car culture made it possible for suburban developments consisting of large lots to use ranch houses that maximized façade width. The style was based loosely on earlier Spanish Colonial precedents and Prairie-style modernism. Ranch style houses appear throughout Marlboro County in both the rural and developed areas. Examples include houses located at 2764 Highway 381 (Resource 1626) and 2531 Academy Road (Resource 1659). Figure 4.9 presents views of Resource 1626 (top) and Resource 2531 (bottom).

#### 4.1.2 Folk House Types

The foregoing discussion of national styles represented in Marlboro County is useful in understanding the impact of broader cultural and artistic trends in the area. However, a majority of the houses in the survey universe could not be given any stylistic designation. Thus, most of the dwellings in Marlboro County are left out of a stylistic analysis. In order to bring these houses into the analysis of the area’s historic architectural story, the survey team drew upon folk housing types elaborated by McAlester and McAlester.<sup>81</sup> A discussion of these types is presented below.

**Front gable.** These houses can have one or two stories with one to three bays across the facade. Craftsman and bungalow-influenced houses are the most prominent twentieth century examples of this pervasive type. Unlike the buildings described in the Craftsman section above, however, many of these buildings lack architectural details and therefore are included in this folk section. Based on the survey findings, front gable houses were the most prevalent form of folk housing within Marlboro County.

**Massed plan side gabled.** These houses, which are at least two rooms wide and two rooms deep, became popular as a folk form after the Civil War. The house plan gained popularity after

---

<sup>80</sup> McAlester and McAlester, 477-478.

<sup>81</sup> See discussion in McAlester and McAlester, 88-101.



*Figure 4.8 Resource 1932, an example of the Minimal Traditional style.*



*Figure 4.9 Resource 1626, an example of the Ranch style (top); and Resource 1659, an example of the Ranch style (bottom).*

lightweight roof framing could span houses that were more than two rooms deep.<sup>82</sup> Historically, this form is very popular and is common throughout Marlboro County.

***Gable front and wing.*** These houses feature a front gable section with a side-gabled wing at a right angle. A shed or hip roof porch was often added to the junction of the two wings. While these houses appear to have been altered over the years, the cross-gable sections often were built as a unit. A large collection of gable front and wing houses surround the Marie Mill in McColl.

***I-house.*** This house type was a popular folk form throughout the nineteenth and early twentieth century. These side-gable houses were two-rooms wide with a central hallway and one-room deep. Houses of this sort were quite popular throughout the South, and drew upon notions of balance and symmetry from the eighteenth and early nineteenth century. Relatively few examples of the I-house still exist within Marlboro County.

***Hall and parlor.*** This type includes houses that have a simple side-gable roof covering a plan that is two rooms wide and one room deep. This was a traditional British form that was an early implant in the American colonies. This plan remained the basic housing form throughout the Southeast into the early twentieth century. Based on the survey findings, hall and parlor folk houses are common throughout Marlboro County.

***Pyramidal.*** This house type is square in plan and features four-sided hipped or pyramidal roofs. This plan and form became popular in the South in the early twentieth century. Pyramidal houses are relatively common within the survey universe.

### **Commercial Resources**

Beginning in the nineteenth century, a number of commercial districts developed within the towns of Marlboro County. This development coincided with the majority of the residential neighborhoods in the towns of Bennettsville, McColl, Clio, and Tatum.

Like houses, most commercial buildings adhere to a few particular forms. Many of the commercial buildings surveyed in Marlboro County were part of commercial blocks. Built during the closing years of the nineteenth and early twentieth centuries, these commercial blocks were made up of connected masonry or frame structures with little architectural detailing. While most commercial structures surveyed have little architectural ornamentation, simplified classical details such as door surrounds, lintels over windows, and decorative cornices can be common. The commercial buildings were one- or two-story structures, often with more elaborate store fronts with plate-glass windows and central doors. The commercial blocks of McColl, Tatum, and Clio adhere to the common characteristics of typical nineteenth- and twentieth-century commercial structures. Other commercial buildings within the county were structures that were designed to be free standing and usually fell outside of the major commercial district.

### **4.2 Institutional Resources**

Institutional buildings, including churches, government buildings, healthcare facilities, schools, and libraries, are vital to the health of a community. The survey universe contains buildings designed for many different institutional needs. These resources represent the systems that cement a civilization. Architecturally, institutional resources often represent the closest

---

<sup>82</sup> McAlester and McAlester, 28.

approximation to national, academic styles in rural areas; more money and effort is put into their design and construction than into other buildings.

Churches are usually the center of a community, and they can be its most architecturally elaborate buildings. Marlboro County churches often show elements of national styles, some of which do not appear in the city's residences. Examples of Colonial Revival, Gothic Revival, and Neoclassical churches all appear within the county. The Pine Grove United Methodist Church, located on S-35 123, is a good example of the Gothic Revival. Established in 1821, the church is a masonry structure with brick walls and a gable roof. The double glazed and batten doors, stained glass windows, stone detailing, and gothic spires of the church are all common attributes of Gothic Revival architecture. Figure 4.10 presents a view of the Pine Grove United Methodist Church. Colonial Revival elements appear in the Dyers Hill AME Zion Church (Resource 1020), while the Main Street Methodist Church (Resource 1977) has elements of Neoclassicism.

Cemeteries, often related to churches, are an important community tie to its personal history. Seventy-six cemeteries were surveyed within Marlboro County.

Schools ensure continuity of knowledge from one generation to the next. The Fletcher Memorial School (Resource 1655) was a public school that is now vacant. The school dates to the early decades of the twentieth century and is a good example of the Neoclassical style. Figure 4.11 (top) shows a view of the Fletcher Memorial School. Other buildings associated with education in Marlboro County are often utilitarian buildings with few architectural details.

Government buildings are symbolic of a community's civic and economic pride and aspirations. There are four structures that are related to local government processes. Located in the central commercial district of the town, McColl Town Hall (Resource 1973) dates to the 1950s. The building is a simple brick building with few architectural finishes. Figure 4.11 (bottom) presents a view of Resource 1973.

### **4.3 Transportation Resources**

The development of railroads in Marlboro County began in the second half of the nineteenth century and played an important role in the economic development of the area. There are relatively few existing buildings associated with the railroads of Marlboro County. The most significant remaining transportation structure is the Tatum Railroad Depot (Resource 1792), which dates to the 1880s. A view of the resource is presented in Figure 4.12. Other transportation resources located within the survey universe are associated with the twentieth-century car culture, including service and gas stations.

### **4.4 Manufacturing Resources**

In the last decades of the nineteenth century, Marlboro County underwent industrial development that was primarily the result of the appearance of the railroad and its support to the area's agriculture. Manufacturing resources associated with the cotton and textile industry found homes in Bennettsville and McColl; however, there are few buildings associated with manufacturing left in the survey universe. Located within the city limits of McColl, the Marie Cotton Mill dates to 1898 and is now the home of Homer International Products.

### **4.5 Data Gaps**

All portions of the survey universe were accessible to the architectural historian. There were no data gaps in the survey.



*Figure 4.10 Resource 1667, Pine Grove United Methodist Church, an example of the Gothic Revival style.*





Figure 4.11 Resource 1665, the Fletcher Memorial School, an example of the Neoclassical style (top); and Resource 1973, McColl Town Hall (bottom).



*Figure 4.12 Resource 1792, the Tatum Railroad Depot.*

## 5.0 RECOMMENDATIONS

---

### 5.1 National Register Listed Properties

#### 5.1.1 *Bennettsville Historic District (NRIS 78002525)*

Based on a review of the district during the recent survey, the district maintains its historic character. No buildings have been demolished or substantially altered, and the streetscapes remain intact. Therefore, we recommend no change to the NRHP eligible or boundaries of the Bennettsville Historic District.

#### 5.1.2 *Clio Historic District (NRIS 79002388)*

Based on a review of the district during the recent survey, the district maintains its historic character. No buildings have been demolished or substantially altered, and the streetscapes remain intact. Therefore, we recommend no change to the NRHP eligible or boundaries of the Clio Historic District.

#### 5.1.3 *Welsh Neck-Long Bluff-Society Hill Historic District (NRIS 74001846)*

Based on a review of the district during the recent survey, the district maintains its historic character. No buildings have been demolished or substantially altered, and the streetscapes remain intact. Therefore, we recommend no change to the NRHP eligible or boundaries of the Clio Historic District.

#### 5.1.4 *Appin Farms (NRIS 82003894)*

During the recent architectural survey, the project architectural historian reassessed the resource to ensure that it still maintains its integrity. This historic resource has not been altered since its nomination to the NRHP. Therefore, we recommend no change to the NRHP eligibility or boundaries of the Appin Farms.

#### 5.1.5 *Jennings-Brown House (72001215)*

During the recent architectural survey, the project architectural historian reassessed the resource to ensure that it still maintains its integrity. This historic resource has not been altered since its nomination to the NRHP. Therefore, we recommend no change to the NRHP eligibility or boundaries of the Jennings-Brown house.

#### 5.1.6 *Magnolia House (NRIS 73001721)*

During the recent architectural survey, the project architectural historian reassessed the resource to ensure that it still maintains its integrity. This historic resource has not been altered since its nomination to the NRHP. Therefore, we recommend no change to the NRHP eligibility or boundaries of the Magnolia House.

#### 5.1.7 *Manship Farmstead (NRIS 97000540)*

During the recent architectural survey, the project architectural historian reassessed the resource to ensure that it still maintains its integrity. This historic resource has not been altered since its nomination to the NRHP. Therefore, we recommend no change to the NRHP eligibility or boundaries of the Manship Farmstead.

#### *5.1.8 McLaurin House (NRIS 78002526)*

During the recent architectural survey, the project architectural historian reassessed the resource to ensure that it still maintains its integrity. This historic resource has not been altered since its nomination to the NRHP. Therefore, we recommend no change to the NRHP eligibility or boundaries of the McLaurin House.

#### *5.1.9 Pegues Place (NRIS 71000790)*

During the recent architectural survey, the project architectural historian reassessed the resource to ensure that it still maintains its integrity. This historic resource has not been altered since its nomination to the NRHP. Therefore, we recommend no change to the NRHP eligibility or boundaries of the Pegues Place.

#### *5.1.10 Robertson-Easterling-McLaurin House (NRIS 84002090)*

During the recent architectural survey, the project architectural historian reassessed the resource to ensure that it still maintains its integrity. This historic resource has not been altered since its nomination to the NRHP. Therefore, we recommend no change to the NRHP eligibility or boundaries of the Robertson-Easterling-McLaurin House.

### **5.2 National Register Eligible Properties**

#### *5.2.1 Resources 0745.00-0745.01 (unidentified residence and garage, 5525 SC Highway 38)*

Built circa 1920s, Resource 0745 is a T-shaped frame residence. The one-story house is covered with wood shingles and rests on a brick foundation. Facing west, the building's main façade consists of an elaborate glazed paneled door surrounded by a decorative transom window and sidelights. The house has a composition shingle, cross-gable roof and a full façade porch which extends into a porte-cochere. Resource 0745 exemplifies the Craftsman style in its exposed rafter ends, decorative knee braces, brick porch supports, and a high level of craftsmanship and attention to detail. Figure 5.1 provides a view of the resource. Located southwest of the main house, a one-story frame garage also demonstrates Craftsman-style details. Resources 0745.00 and 0745.01 retain much of their original character and are good examples of Craftsman-style architecture in Marlboro County; therefore, we recommend Resources 0745.00 and 0745.01 eligible for the NRHP under **Criterion C**.

#### *5.2.2 Resource 0751 (unidentified school, 0.1 mile E of Terry Wood Road on N side of Gray Road)*

Constructed circa 1920s, the unidentified school located on Gray Road is a one-story frame building with a rectangular core. The school is covered with a metal gable roof and is sheathed in shiplap siding. Double-hung windows pierce the exterior walls, while a brick chimney stands on the central roof ridge. The school currently stands vacant and is obscured by thick overgrowth. While the historic name of the school has not yet been identified, it may have been constructed as part of the Rosenwald School Building Program during the first half of the twentieth century. Resource 0751 is a local example of an early-twentieth-century rural school and conveys a strong



*Figure 5.1 Resource 0745.00, looking east.*

sense of Marlboro County's built history; therefore, we recommend Resource 0751 eligible for the NRHP under **Criteria A, B, and C**.

*5.2.3 Resources 0811.00-0811.02 (Townsend-Ward House and outbuildings, 3010 Inwood Lane)*

Constructed in 1854, the Townsend-Ward House is a two-story frame residence with a rectangular core that rests on a brick foundation. A composition shingle side-gable roof covers the house, while a hip roof shades a one-story wraparound porch. The main façade consists of central double doors and a symmetrical arrangement of double-hung windows. The central doors are surrounded by a transom window and sidelights. The building's ornamentation includes simplified Doric columns, a wooden balustrade, and decorative brackets under the second-story roof line. A frame agricultural building dating to the 1880s and a small frame barn dating to the first decade of the twentieth century contribute to the property's historical landscape. Figure 5.2 (top) provides a view of Resource 0811. Resource 0811 is a good example of local Greek Revival architecture and the property retains its original architectural integrity. Resources 0811.00-0811.02 convey a strong sense of Marlboro County's built history; therefore, we recommend Resources 0811.00-0811.02 eligible for the NRHP under **Criteria A and C**.

*5.2.4 Resource 0821 (Carabo's Grocery, 0.1 mile NW of Dunbar Highway on W side of SC Highway 38)*

Resource 0821, known as Carabo's Grocery, is a one-story, frame building with a rectangular core. Dating to the 1920s, the resource has a metal front-gable roof and shiplap exterior walls. The main elevation faces west and consists of a full façade porch with brick piers, central doors, and double-hung windows. Figure 5.2 (bottom) provides a view of the resource. Carabo's Grocery is a good example of an early-twentieth-century rural store. The building retains much of its original character and integrity; therefore, we recommend Resource 0821 eligible for the NRHP under **Criteria A and C**.

*5.2.5 Resource 0834 (Drake Gin Company, SW quadrant of Salem Road and Screw Pin Road)*

Constructed during the 1940's, the Drake Gin Company is a rectangular-shaped, metal building. The one-story warehouse is covered by a side-gable roof and sits on a concrete foundation. The main façade has a full height projection that functioned as a loading area. Figure 5.3 (top) provides a view of the resource. The Drake Gin Company warehouse building retains much of its integrity of feeling and materials and speaks to the importance of the cotton industry in Marlboro County; therefore, we recommend Resource 0834 eligible for the NRHP under **Criteria A and C**.

*5.2.6 Resource 0855 (unidentified residence, 3466 McQueen Lane)*

Resource 0855 is a one-story, frame residence with a rectangular core. Constructed circa 1890s, the house is covered with weatherboard siding and rests on a foundation of brick piers. The hip and gable roof is composed of composition shingle. The main façade consists of a wraparound porch covered by a hip roof, a central door with a transom window and sidelights, and two-over-two double-hung windows. Resource 0855 exemplifies the Queen Anne style in its spindlework frieze, turned posts, lace-like brackets, and gable ornament. Figure 5.3 (bottom) provides a view of the resource. The building maintains a high level of historical integrity and is an excellent example of a Queen Anne-style residence in Marlboro County; therefore, we recommend Resource 0855 eligible for the NRHP under **Criterion C**.



Figure 5.2 Resource 0811.00, looking east (top); and Resource 0821, looking southeast (bottom).



*Figure 5.3 Resource 0834, looking north (top); Resource 855, looking southwest (bottom).*



*5.2.7 Resource 0990 (McLaurin-Roper-McColl/Daniel Calhoun Roper House, 0.5 mile W of Neville Bennett Road on the N side of Laurin-Willis Rd)*

The McLaurin-Roper-McColl House is a two-story frame residence with an irregular core and a side-gable roof. The house is covered with weatherboard siding and sits on a foundation of brick piers with infill. The residence was constructed in three parts with the middle portion of the house completed first. The main elevation of the building has a one-story porch running the length of the façade and covered by a shed roof. Above the full porch is a second-story porch, one bay in width, which is also shaded by a shed roof. Both porches have square columns and balustrades. Central to each porch is a paneled door with a transom window. Four-over-four double-hung windows and ornamented gables are also found on the building. One-story additions project from the rear elevation. Figure 5.4 provides a view of the resource. Resource 0990 is a good example of the Folk Victorian style. The original portion of the house was constructed circa 1825 by Daniel C. McLaurin, the son of Scottish immigrant Lauchlin McLaurin and one of the largest planters in the Red Bluff area. J.W. Roper, who married into the McLaurin family, became the second resident of the house. The residence was also the boyhood home of Daniel Calhoun Roper, the headmaster of Marlboro High School, a US Postmaster General, President Franklin Roosevelt's Secretary of Commerce, and the US Minister to Canada. The McLaurin-Roper-McColl House retains much of its stylistic integrity and maintains a high degree of craftsmanship; therefore, we recommend Resource 0990 eligible for the NRHP under **Criteria B and C**.

*5.2.8 Resource 0998 (Harleanton House, 1223 Tatum Highway)*

Harleanton House was constructed circa 1910s near the town of Clio. The two-and-a-half-story Neoclassical residence has a rectangular core, a hip roof made of composition shingle, and a brick foundation. The front façade consists of a two-story entry portico with ionic columns, central glazed doors with a transom window, a second-story porch with a balustrade, and a wraparound porch with classical columns. Dormers and stucco chimneys also appear above the roofline. Harleanton House was constructed by architect Tracey Hubbard, and the interior of the house was remodeled during the 1960s. Designed by a local architect, Harleanton exemplifies the local Neoclassical style and retains its architectural character and integrity; therefore, we recommend Resource 0998 eligible for the NRHP under **Criterion C**.

*5.2.9 Resources 1019.00-1019.23 (Pat's Cottage Court/Double D's Motel, 1941 US Highway 15/401)*

Constructed in 1941, Pat's Cottage Court is a motor court inn consisting of a central office building surrounded by twenty-three smaller buildings that serve as guest cottages and storage sheds. The centrally located, two-story Tudor Revival-style office building has a rectangular core, a brick foundation, and stucco exterior walls. The building is covered by a composition shingle cross-gable roof with two gable dormers. Two one-story wings project from each side elevation, while brick chimneys stand on each end wall. On the front façade, a central paneled door is flanked by casement windows. Surrounding the main building, 23 guest cottages and storage sheds vary in type and style and retain their original materials and plans. Figures 5.5 and 5.6 provide representative views of the resources. Pat's Cottage Court exemplifies twentieth-century roadside motor court design and is a good example of the Tudor Revival style in its steeply pitched cross-gable roof, faux half-timbering, and casement windows. The resources speak of the early car culture that played an important role in South Carolina's twentieth-century



*Figure 5.4 Resource 0990, looking southwest.*



Figure 5.5 Resource 1019.00, looking south (top); and Resource 1019.02, looking north (bottom).



*Figure 5.6 Resource 1019.06, looking southeast (top); and Resource 1019.08, looking south (bottom).*

history. Resources 1019.00-1019.23 retain their original layout and historical integrity; therefore, we recommend Resources 1019.00-1019.23 eligible for the NRHP under **Criteria A and C**.

*5.2.10 Resource 1266 (unidentified residence, 1630 Brickyard Road)*

Resource 1266 is a two-story I-house constructed in the 1860s. The symmetrical house has a rectangular core, a side-gable roof, shiplap siding, and a brick chimney. On the front façade, a one-story porch stretches the length of the house, while a central paneled door is flanked by double-hung windows. A shed addition extends from the rear of the residence, and a gabled addition is located on the side elevation. Area residents claim that the house is the oldest building in the area. Figure 5.7 (top) provides a view of the resource. Resource 1266 retains much of its original architectural integrity and speaks of a specific moment in Marlboro County's built history; therefore, we recommend Resource 1266 eligible for the NRHP under **Criterion C**.

*5.2.11 Resource 1637 (unidentified residence, 1600 Wells Road)*

Dating to the 1850s, Resource 1637 is a two-story Greek Revival residence. The frame house is covered with a side-gable roof made of composition shingle and is sheathed in shiplap siding. The symmetrical façade has a central portico supported by four monumental columns. A full-length porch with a wooden balustrade spans the front façade on both the first and second floors, while a centered gable sits above the front portico. Also on the front elevation, a central set of paneled doors is flanked by double-hung windows on the first floor, and a central door on the second-story has a pair of sidelights. Two brick chimneys are located along the roof ridge. Figure 5.7 (bottom) provides a view of the resource. Resource 1637 exemplifies local Greek Revival architecture and retains its architectural character and historical integrity; therefore, we recommend Resource 1637 eligible for the NRHP under **Criterion C**.

*5.2.12 Resource 1661 (unidentified residence, 2547 Academy Road)*

Resource 1661 is located at 2547 Academy Road near the town of McColl. The Folk Victorian-style house dates to the 1870s and has a two-story rectangular plan. A hip roof made of metal covers the core of the building, which is sheathed in weatherboard siding. The symmetrical front façade consists of double-hung windows, a two-story porch with classical columns, a turned balustrade, ornamental brackets, and central doors. Two chimneys are located on the interior of the house, and one-story bay window projections extend from the side elevations. Figure 5.8 (top) provides a view of the resource. Resource 1661 exemplifies the Folk Victorian style and retains its architectural and historical integrity; therefore, we recommend Resource 1661 eligible for the NRHP under **Criterion C**.

*5.2.13 Resource 1760 (unidentified residence, 2141 US Highway 15/401)*

Dating to the 1870s, Resource 1760 is a two-story frame residence. The Queen Anne house is covered by a hip roof with lower cross-gables. Two gable projections extend from the front façade. Weatherboard siding sheathes the exterior, while the building's core rests on a brick foundation. A wraparound porch extends across the first floor, and a second-story porch is centered between the two front-gable projections. Queen Anne ornamentation, including turned balustrades, a pediment over the central entry, and classical columns on brick piers decorate the façade. Figure 5.8 (bottom) provides a view of the resource. Resource 1760 retains its architectural and historical integrity and is a good example of local Queen Anne architecture; therefore, we recommend Resource 1760 eligible for the NRHP under **Criterion C**.



*Figure 5.7 Resource 1266, looking north (top); and Resource 1637, looking west (bottom).*



*Figure 5.8 Resource 1661, looking southeast (top); and Resource 1760, looking southeast (bottom).*

*5.2.14 Resources 2039.00-2039.01 (unidentified residence and garage, 104 West Tatum Avenue)*  
Built circa 1900, Resource 2039.00 is a frame residence with an irregular plan. The two-story house is covered with synthetic siding and is built upon a brick pier foundation. Facing south, the main façade consists of a two-story entry porch covered by a pedimented gable and supported by four Corinthian columns. A second-story balcony is placed above the main entrance on the first floor. The house has a hip and gable roof of composition shingle and a wraparound porch. Resource 2039.00 exemplifies the Neoclassical style in its classical columns, entry pediment, and elliptical fanlights. Located to the rear of the main residence, a one-story frame garage with a front gable roof dates to the 1930s. Figure 5.9 (top) provides a view of the resource. The resource retains much of its original character and is a good example of the Neoclassical style in South Carolina; therefore, we recommend Resources 2039.00-2039.01 eligible for the NRHP under **Criterion C**.

*5.2.15 Resources 2087.00 and 2087.01 (unidentified residence and garage, 102 East Tatum Avenue)*  
Resource 2087 was constructed circa 1920s. The house is a two-story frame building with a T-shaped core. The resource has a weatherboard exterior and a composition shingle roof. A two-story porch extends from the front elevation and is supported by square columns on brick piers. The main façade also includes a two-story projection, a wraparound porch covered by a hip roof, a second-story porch with a decorative balustrade, paneled doors, and double-hung windows. The wraparound porch extends into a porte-cochere that covers a side entry. On the east elevation, a two-story bay projects from the house. The residence also includes two dormers with shed roofs. A shed dating to the 1940s stands west of the house. Figure 5.9 (bottom) provides a view of Resource 2087.00. The resources demonstrate Craftsman-style architectural elements and retain their original character and integrity; therefore, we recommend Resources 2087.00-2087.01 eligible for the NRHP under **Criterion C**.

*5.2.16 Resource 2364 (Ballast Ridge Lookout Tower, 0.5 mile N of intersection of Ballast Ridge Road and Hatcher Mill Road)*  
Constructed circa 1930s, the Ballast Ridge Lookout Tower stands near the town of Wallace in Marlboro County. The steel lookout tower has a set of steel stairs leading to an observation deck. Casement windows pierce the walls of the deck. Figure 5.10 provides a view of the resource. With the increase of recreational and commercial use of forests and wooded areas at the beginning of the twentieth century, lookout towers were constructed across the United States to help prevent forest fire. The Ballast Ridge Lookout Tower retains its architectural and historical integrity and is a good example of an early twentieth-century lookout tower in South Carolina; therefore, we recommend Resource 2364 eligible for the NRHP under **Criteria A and C**.

*5.2.17 Resource 2459 (unidentified residence and millpond, Bullard Mill Road near the intersection of Hickory Grove Road and Chavis Cemetery Road)*  
Standing near Bullard's Mill Pond, Resource 2459 is a one-story frame residence constructed circa 1900s. The house rests on a brick foundation, while the exterior walls are sheathed in weatherboard siding. A metal side gable roof covers the building's core. A porch with a metal roof and square columns wraps around the front and side elevations. Two gable dormers peak out from the roof of the front façade, while two brick chimneys sit on the central roof ridge. A





Figure 5.9 Resource 2039, looking southeast (top); and Resource 2087.00, looking southwest (bottom).



*Figure 5.10 View of Resource 2364, looking south.*

number of projections and additions appear on the rear elevation. Figure 5.11 (top) provides a view of the resource. Resource 2459 retains much of its original character and integrity and is representative of Marlboro County's early twentieth century history; therefore, we recommend Resources 2459 eligible for the NRHP under **Criteria A and C**.

#### *5.2.18 Resource 2681 (Clio Public School, 201 Drew Street)*

The Clio Public School was constructed in 1933. Standing on Drew Street, the one-story brick school has an H-shaped core covered by a cross-gable roof. The Clio Public School is an excellent example of a public building with Beaux Arts- or classical-style details. The central gabled core is flanked by symmetrical side wings. At the entry, a stone archway leads to a pair of double doors with a transom window and sidelights. Flanking the central archway, paired pilasters with Corinthian columns ornament the brick exterior walls. Above the main entry a broken pediment and a stone swag or garland find inspiration in classical motifs. Decorative brickwork and brick quoins appear on the side wings. While the building has some replacement windows, it remains in good condition and retains its architectural and historical integrity. Figure 5.11 (bottom) provides a view of the resource. Resource 2681 is a good example of a Beaux Arts-inspired rural school in South Carolina and is associated with Marlboro County's educational history; therefore, we recommend Resource 2681 eligible for the NRHP under **Criteria A and C**.

### **5.3 Districts Recommended Eligible**

During the present survey, we encountered areas that are concentrations of significant historic architectural resources. Sometimes, these areas coincided with designed spaces or neighborhoods, and sometimes they were small parts of larger wholes. We defined boundaries for these districts to include all of the linked resources while excluding intrusions as much as possible. Brockington identified four districts that are recommended eligible for the NRHP. Descriptions of these historic districts are found below.

#### *5.3.1 North Main Street Historic District, McColl, South Carolina*

The proposed North Main Street Historic District is located at the center of McColl, South Carolina. Located near the North Carolina border, McColl is the second largest town in Marlboro County. The proposed district includes 18 contributing resources. The North Main Street Historic District is a strong collection of popular national architectural styles from the late nineteenth and early twentieth centuries in McColl. Figure 5.12 provides a map of the proposed North Main Street Historic District.

The contributing resources in the North Main Street Historic District were constructed during the period between 1890 and 1910. The contributing buildings are typical residential and religious buildings of the period. These resources make up the central core of the town and are good examples of late-nineteenth- and early-twentieth-century residential and religious architecture. Two churches stand within the district. The First Baptist Church (Resource 1944) and the Main Street Methodist Church (Resource 1977) both date to the second decade of the twentieth century and are excellent examples of Neoclassicism. The district's remaining buildings represent a wide variety of residential architectural styles popular in the late nineteenth and early twentieth centuries, including Second Empire, Colonial Revival, Queen Anne, and Folk Victorian.



*Figure 5.11 View of Resource 2459, looking southeast (top); and Resource 2681, looking southeast (bottom).*



Figure 5.12 Map of the proposed North Main Street Historic District.

In 1884 local businessmen, T.B. Gibson and John F. McLaurin enticed the South Carolina and Pacific Railway to McColl by building a depot and buying stock in the company. The community quickly developed around the new railroad and by 1892 the founding of McColl Manufacturing Company established the town as Marlboro County's eastern center for cotton processing. After the opening of the railroad, new stores, offices, and residences appeared in the small town. By 1896, McColl's mill processed fifty bales of cotton a day and employed three hundred workers, who lived in surrounding mill villages. The new mill and railroad attracted cotton merchants, doctors, storekeepers, and hotels and led to the development of a number of stores, residences, churches and warehouses in the center of town.

The establishment of the textile industry in McColl led to the construction of elaborate residences and religious buildings, which still line the town's central streets. Located along North Main Street, this district illustrates the community's growth and economic prominence during the period between 1890 and 1910. The North Main Street Historic District is eligible for the NRHP under **Criterion A** for its association with the early residential development of McColl and **Criterion C** for its strong collection of residential and religious architectural styles from the late nineteenth and early twentieth centuries. The district is **locally significant**. The North Main Street Historic District represents the early development of McColl from 1890 to 1910.

### *5.3.2 East Tatum Avenue Historic District, McColl, South Carolina*

The proposed East Tatum Avenue Historic District is located in McColl, South Carolina. Located near the North Carolina border, McColl is the second largest town in Marlboro County. The proposed district includes 12 contributing properties representing the period of significance (1900 to 1940). The East Tatum Avenue Historic District is a strong collection of popular national architectural styles from the early twentieth century. Figure 5.13 provides a map of the proposed East Tatum Avenue Historic District.

The surviving buildings in the East Tatum Avenue Historic District were constructed within the first four decades of the twentieth century. The contributing buildings are located near the central core of the town and are good examples of early-twentieth-century residential architecture. The district represents a variety of residential architectural styles popular during the period, including Colonial Revival, Neoclassical, and Folk Victorian styles.

In 1884 local businessmen, T.B. Gibson and John F. McLaurin enticed the South Carolina and Pacific Railway to McColl by building a depot and buying stock in the company. The community quickly developed around the new railroad and by 1892 the founding of McColl Manufacturing Company established the town as Marlboro County's eastern center for cotton processing. After the opening of the railroad, new stores, offices, and residences appeared in the small town. By 1896, McColl's mill processed fifty bales of cotton a day and employed three hundred workers, who lived in surrounding mill villages. The new mill and railroad attracted cotton merchants, doctors, storekeepers, and hotels and led to the development of a number of stores, residences, churches and warehouses in the center of the town.

The establishment of the textile industry in McColl led to the construction of elaborate residences, which still line the town's central streets. Located along East Tatum Avenue, this district illustrates the community's growth and development during the early twentieth century.



Figure 5.13 Map of the proposed East Tatum Avenue Historic District.

The East Tatum Avenue Historic District is eligible for the NRHP under **Criterion A** for its association with McColl's early-twentieth-century residential development of McColl and **Criterion C** for its strong collection of residential architectural styles from the twentieth century. The district is **locally significant**. The East Tatum Avenue Historic District represents the historical development of McColl from 1900 to 1940.

### *5.3.3 Fletcher Historic District, near Adamsville Crossroads, South Carolina*

The proposed Fletcher Historic District is located in the Adamsville Community near the North Carolina border in Marlboro County. The proposed district includes five contributing resources. The period of significance for the district is 1850 to 1930, which represents the period of construction for the buildings. The Fletcher Historic District is a strong collection of nineteenth- and twentieth-century institutional, religious, and residential resources. Figure 5.14 provides a map of the proposed Fletcher Historic District.

The buildings standing within the Fletcher Historic District were constructed between 1850 and 1930. The contributing buildings utilize typical architectural styles of the period. The district consists of the Fletcher Memorial School, constructed in the Neoclassical style, the Gothic Revival Pine Grove United Methodist Church, and an unidentified institutional building. The remaining residential buildings include a Craftsman bungalow and a Colonial Revival-style house.

Named after the Scotch-Irish Adams family, the Adamsville Community is located near the intersection of SC Highway 28 and SC Highway 17, northeast of McColl. A handful of Scotch-Irish families settled the area in the second half of the eighteenth century and cultivated corn, grains, and later cotton. A group of Quakers moved into the community prior to the Revolutionary War, building a meeting house on the site where the Pine Grove Methodist Church now stands. By 1815, many of the Quakers had moved on from Adamsville and the meeting house was turned over to the area's Baptist and Methodist congregations. The Methodists continued to use the meeting house until 1857, when the congregation erected a new building on the site. Modeled after the Duke University Chapel, the current Pine Grove Methodist Church was completed in 1944. In 1921, the Fletcher Memorial School opened in the Adamsville Community. W.B. Fletcher and J.A. Fletcher built the school and named it after Robert Fletcher, who died during World War I. Designed by Bennettsville architect, Henry D. Harrall, the school consolidated with the McColl school system in 1951 before closing during the 1970s. The building now stands vacant.

The Fletcher Historic District is recommended eligible to the NRHP under **Criterion A** for its association with the development of Marlboro County and **Criterion C** for its assortment and quality of nineteenth- and twentieth-century institutional, religious, and residential buildings. The district is **locally significant**. The Fletcher Historic District represents the development of rural South Carolina in the late nineteenth and early twentieth centuries. Its period of significance spans from 1850 to 1930.

### *5.3.4 Tatum Historic District, Tatum, South Carolina*

The proposed Tatum Historic District is located northeast of Bennettsville, South Carolina, near the North Carolina border in Marlboro County. The proposed district consists of 27 contributing resources. The period of significance for this district, 1870 to 1959, represents the period of construction for the historic residential, commercial, and religious resources and the town's historical growth and development. The Tatum Historic District is a strong collection of



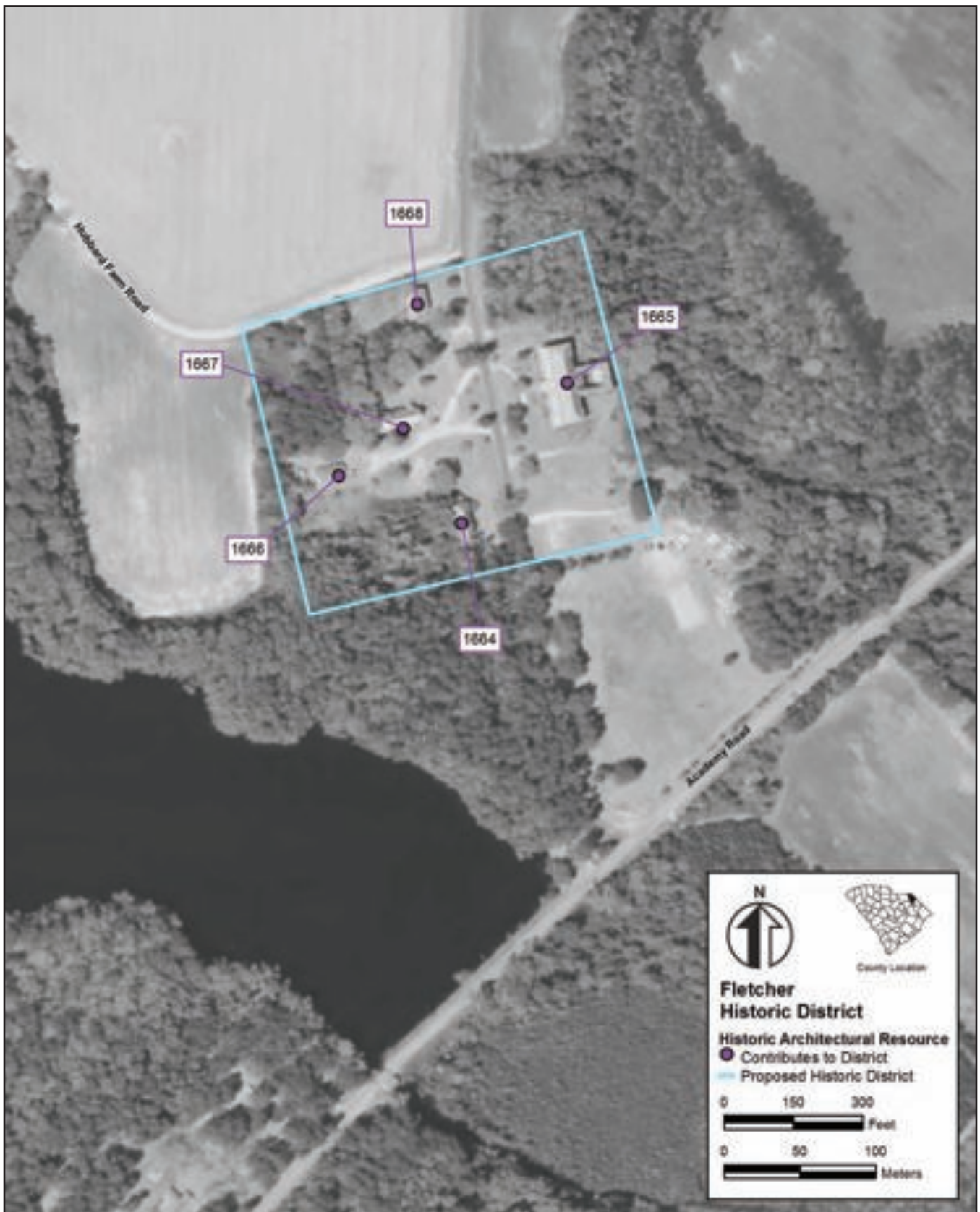


Figure 5.14 Map of the proposed Fletcher Historic District.

nineteenth- and twentieth-century commercial, residential, and religious buildings that represent the evolution of the small rural community of Tatum. Figure 5.15 provides a map of the proposed Tatum Historic District.

The buildings within the Tatum Historic District were primarily built during the late nineteenth and early twentieth centuries. The contributing resources are typical residential, religious, and commercial buildings of the period. The district's residential resources include one-story wing and gable residences, one- and two-story Folk Victorian houses, and one-story side-gabled dwellings. Examples of high-style Queen Anne architecture also exists within the district. The district's commercial resources are typical late-nineteenth- and early-twentieth-century commercial buildings and include a three-part, brick commercial block, a mid-twentieth century hardware store, a frame railroad depot, and frame warehouses with metal roofs. The Spirit and Truth Ministries Church, located on Main Street, is a one-story, brick Gothic Revival building.

The resources found in the Tatum Historic District represent the economic and commercial development of the small community of Tatum. In the late nineteenth century, the South Carolina and Pacific Railway was built through the center of town, prompting the construction of residences, stores, warehouses, and a railroad depot. Many of the district's surviving buildings date to this period of economic growth during the late nineteenth and early twentieth centuries.

The Tatum Historic District is recommended eligible for the NRHP under **Criterion A** for its association with the development of Tatum, South Carolina and **Criterion C** for its assortment and quality of late nineteenth- and early twentieth-century residential, commercial, and institutional buildings. The district is **locally significant**. Tatum Historic District represents the historical economic and commercial development of Tatum.

## **5.4 Recommendations for Future Consideration**

### *5.4.1 Endangered Areas*

When considering dangers to the historic character of a neighborhood or area, three basic threats must be considered. The most obvious is demolition of existing historic architectural resources. Destruction of historic buildings or their removal from an area removes character and leaves only voids. The second threat is construction of new structures that are visually incompatible with existing resources. These intrusions stand out in stark contrast to the historic character of the streets on which they are built. The third and least obvious threat comes from historically inappropriate alterations and additions to historic architectural resources. Often small, these changes eventually can completely change a building and obscure its historic qualities. When enough historic resources are destroyed or altered, an area's historic character is lost.

### *5.4.2 Areas That May Be Eligible in the Future*

In this report, we did not recommend certain areas eligible because of alterations that adversely affect the historic character or because the area is not of sufficient age at this time. Changes to historic character usually occur as a result of the threats listed above, but these changes can be reversed. Enclosed porches can be opened, synthetic siding can be removed, and new construction can be compatible with existing designs. An area that currently lacks sufficient historic character to be eligible could become eligible in the future. Also, as a neighborhood grows older, its historic character becomes more significant simply because of its age. Much of

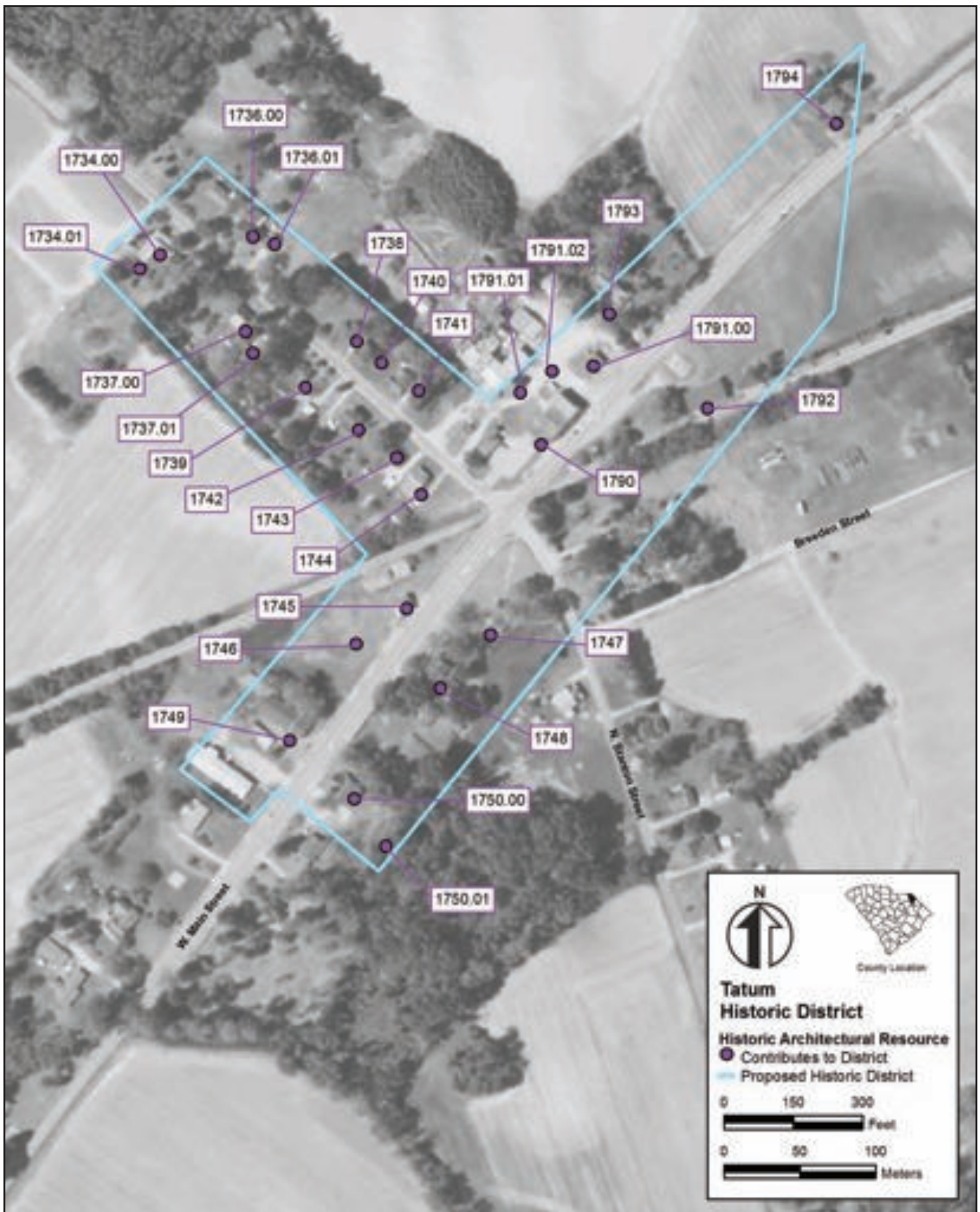


Figure 5.15 Map of the proposed Tatum Historic District.

the survey universe was constructed later in the twentieth century. The historical value of these neighborhoods and houses will continue to increase with time.

#### *5.4.3 Areas That May Warrant Protection or Special Attention*

We identified no areas that may warrant special attention of protection.

### **5.5 Recommendations for Preservation Planning and Public Education**

#### *5.5.1 Preservation Planning: Establish a County Staff Position*

Given the breadth of Marlboro County's historic resources, the existing programs to preserve those resources, and the potential for additional work in the area of historic preservation and education, we recommend that the county create the new staff position of Preservation Planner.

The preservation work Marlboro County has already undertaken demonstrates the knowledge and effectiveness of county staff. A great deal more can be done, however, if a staff person is devoted to historic preservation. A county staff position could include the following work, which would expand on the current preservation activities already undertaken in Marlboro County.

##### ***Cultural Resource Management:***

- Participate in historic site surveys
- Identify cultural resources eligible for the NRHP and local Preservation Overlay District status
- Perform administrative tasks for historic commissions, including preliminary design review, preparation for hearings, and enforcement
- Consult with City agencies and others on compliance with federal, state, and local historic preservation legislation

##### ***Enhance Public Understanding:***

- Provide guidance to Marlboro County citizens on federal and local historic preservation tax incentives
- Meet with neighborhood organizations on the uses of historic preservation in community planning
- Deliver written and oral presentations to professionals and lay organizations on historic preservation and the work of the Design and Preservation Commission

##### ***Encourage Economic Development:***

- Participate in Marlboro County's multifaceted economic development strategy
- Promote rehabilitation of historic properties, particularly in historic districts, to continue the revitalization that has begun in that area
- Promote heritage tourism to Marlboro County through programs such as the National Register's Online Travel Itinerary, which creates self-guided tours to historic places listed on the NRHP, based on text and photographs supplied by the city (for example, see Charleston's tour at <http://www.cr.nps.gov/nr/travel/charleston/>).

### *5.5.2 Recommendations for Public Education*

There are countless ways to present history to the public; below are some suggestions that focus on the county's cultural resources, previously neglected subjects, or public accessibility to historical information.

***Oral History of Historically African American Neighborhoods.*** There is a dearth of primary sources relating to the history of Marlboro's African American population. A project to compile oral history interviews of residents in the county's historically African American areas and/or neighborhoods would significantly add to the available primary sources and help further the work of uncovering this neglected area of the county's history. Such interviews could be the basis of a book that chronicles life in the county's African American areas throughout history.

***Architectural History Publication.*** Marlboro's historic architecture conveys the story of the county's development and enriches its appearance. The preservation of these resources could be complemented with a book that chronicles the county's architectural history, complete with historic and contemporary photographs.

***Electronic Availability of Historical Resources.*** In our electronic age, the Internet is the first place many people look when they begin a search for information. Marlboro County could publish electronic versions of narrative histories written in conjunction with this project as well as historical context statements completed for environmental assessments and other research funded with state and local tax dollars.

***Historic Markers and Plaques.*** Historical markers and plaques are a simple way to recognize and raise awareness of locally important historic resources. An inventory of existing markers would be a good foundation for determining what sites to mark in the future.

## **5.6 Survey Summary**

During the course of the historic architectural survey of Marlboro County, we identified approximately 2,500 historic architectural resources. Currently, Marlboro County contains three historic districts and seven individually listed resources. It is recommended that four new historic districts be added to the NRHP. In addition, 18 resources outside of the designated historic districts are individually eligible. The remaining resources are not eligible for the NRHP.

## 6.0 REFERENCES CITED

---

- Anderson, David G. "The Internal Organization and Operation of Chiefdom Level Societies on the Southeastern Atlantic Slope: An Explanation of Ethnohistoric Sources." *South Carolina Antiquities* 17 (1985): 35-69.
- Anderson, David G. and Patricia A. Logan. *Francis Marion National Forest Cultural Resources Overview*. Columbia, SC: US Department of Agriculture, Forest Service, 1981.
- Bailey, Ralph, Edward Salo, Jason Ellerbee, Inna Burns, and Kristina Lanphear. *Intensive Architectural Survey of the Three Proposed Alternates I-73 Northern Corridor Dillon and Marlboro Counties, South Carolina, PIN # 36358 RD01*. Mt. Pleasant, SC: Brockington and Associates, 2007.
- Beaty, John and Bruce Harvey. *A Historic Resources Survey of the City of Bennettsville, South Carolina*. Mt. Pleasant, SC: Brockington and Associates, 2002.
- Blumenson, John. *Identifying American Architecture*. Nashville, Tennessee: American Association for State and Local History, 1977.
- Blumin, Stuart M. *The Emergence of the Middle Class: Social Experience in the American City, 1760-1900*. New York: Cambridge University Press, 1989.
- Boddie, William Willis. *History of Williamsburg County*. Reprinted Edition. Spartanburg, South Carolina: The Reprint Company, 1992.
- Burr, Julie and Hubbard W. McDonald, Jr. "McLaurin House." National Register of Historic Places Inventory Nomination Form, 1978.
- Burr, Julie, Sarah Gillespie, Hubbard McDonald, J.C. Covington, Clio Ladies Club, and Pete Rogers. "Clio Historic District." National Register of Historic Places Inventory Nomination Form, 1979.
- Bushman, Richard. *The Refinement of America: Persons, Houses, Cities*. New York: Random House Press, 1992.
- Butler, William B. "Significance and Other Frustrations in the CRM Process." *American Antiquity* 53 (1987): 820-829.
- Cannan, Deborah K., Leo Hirrel, Katherine E. Grandine, Kathryn M. Kuranda, Bethany M. Usher, Hugh B. McAloon, and Martha R. Williams. *National Historic Context for Department of Defense Installations, 1790 – 1940*. Volume I of IV (Frederick, MD: R. Goodwin and Associates, Inc., 1995.

- Caughman, Wright. "Magnolia." National Register of Historic Places Inventory Nomination Form, 1972.
- Chicora Foundation. *Cultural Resources Survey of the Federal Bureau of Prisons 115kV Project and Substation Project, Marlboro County, South Carolina*. Columbia, SC: Chicora Foundation, 2003.
- Dobyns, Henry F. *Their Number Become Thinned: Native American Population Dynamics in Eastern North America*. Knoxville: University of Tennessee Press, 1983.
- Edgar, Walter. *South Carolina: A History*. Columbia: University of South Carolina Press, 1998.
- Edgar, Walter, editor. *The South Carolina Encyclopedia*. Columbia: University of South Carolina Press, 2006.
- Edmunds, Mary Watson and Pete Rogers. "Robertson-Easterling-McLaurin House." National Register of Historic Places Inventory Nomination Form, 1984.
- Fant, James. "Pegues Place." National Register of Historic Places Inventory Nomination Form, 1970.
- Fite, Gilbert C. *Cotton Fields No More: Southern Agriculture 1865-1980*. Lexington: The University Press of Kentucky, 1984.
- Frick, Bonnie. *Intensive Archaeological and Historical Architectural Survey of SC Route 9/SC Route 177/Road S-344 Intersection Improvements Project, Marlboro County, South Carolina*. Columbia, SC: South Carolina Department of Transportation, 2003.
- Gardner, Jeff. *Cultural Resource Survey of 1.5 miles of SC38 New Location Corridor and Archaeological Evaluation of 38ML84, Marlboro County, S.C.* Atlanta: Brockington and Associates, Inc., 1994.
- Goldfield, David. *Cotton Fields and Skyscrapers: Southern City and Region*. Baltimore and London: John Hopkins University Press, 1989.
- Hamer, Blanche G. "The History of Marlborough Public Library." October, 20, 1947.
- Historic American Building Survey/Historic American Engineering Record. *America Preserved: A Checklist of Historic Buildings, Structures, and Sites*. Washington, DC: Library of Congress, Cataloging Distribution Service, 1995.
- Hoffschwelle, Mary S. *Preserving Rosenwald Schools*. Washington, D.C.: National Trust for Historic Preservation, 2005.

- Hollis, Tim. *Dixie Before Disney: 100 Years of Roadside Fun*. Oxford: University Press of Mississippi, 1999.
- Jackson, Donald C. "Bridges," in *Built in the USA: American Buildings From Airports to Zoos*, edited by D. Maddex. Washington, DC: Preservation Press, 1985.
- King, G. Wayne. *Rise Up So Early: A History of Florence, South Carolina*. Spartanburg, S.C.: The Reprint Company, 1981.
- Kovacik, Charles F. and John J. Winberry. *South Carolina: The Making of a Landscape*. Columbia: University of South Carolina Press, 1987.
- Longstreth, Richard. *The Buildings of Main Street: A Guide to American Commercial Architecture*. Washington, D.C.: Preservation Press, 1987.
- Marlboro Historical Society. *Marlboro County, South Carolina: A Pictorial History*. Dallas: Taylor Publishing Company, 1996.
- McAlester, Virginia and Lee McAlester. *A Field Guide to American Houses*. New York: Alfred A. Knopf, 1998.
- McClane, Debra and Maureen Meyers. *Cultural Resources Investigations at Four Proposed Federal Correctional Institution Sites*. Louis Berger Group, 2000.
- McCord, David J., editor. *The Statues at Large of South Carolina, Volume 6*. Columbia, SC: A.S. Johnson, 1839.
- McNulty, Katharine N., William L. Kinney, and Pete Rogers. "Bennettsville Historic District." National Register of Historic Places Inventory Nomination Form, 1978.
- Mills, Robert. *Statistics of South Carolina, Including a View of its Natural, Civil, and Military History, General and Particular*. Reprint edition. Spartanburg, S.C.: The Reprint Company, 1972.
- Mills, Robert and Gene Waddell. *Mills' Atlas: Atlas of the State of South Carolina, 1825*. Easley, SC: Southern Historical Press, 1980.
- Moore, John Hammond. *The South Carolina Highway Department 1917-1987*. Columbia: University of South Carolina, 1987.
- National Park Service. *Policy Expansion Photograph Policy: National Register of Historic Places*. Available at <<http://www.nps.gov/history/nr/policyexpansion.htm>>.
- Official Records of the War of Rebellion [1901]. Series I, Volume 47.



- Parker, Patricia L. *Guidelines for Local Surveys: A Basis for Preservation Planning*. National Register Bulletin 24. Washington, D.C.: U.S. Department of the Interior, Park Service, Interagency Resources Division, 1985.
- Poplin, Eric. *Cultural Resources Survey of the US15/401 Bridge Replacement Project, Darlington and Marlboro Counties, South Carolina*. Mt. Pleasant, SC: Brockington and Associates, 2002.
- Poplin, Eric and Edward Salo. *Cultural Resources Survey of SC Route 34 Bridge Replacement Project, Darlington and Marlboro Counties, South Carolina*. Mt. Pleasant: Brockington and Associates, 2004.
- Poppeliers, John C., S. Allen Chambers Jr., and Nancy B. Schwartz. *What Style Is It? A Guide to American Architecture*. Washington D.C.: Preservation Press, 1983.
- Potter, Elisabeth Walton and Beth M. Boland. *Guidelines for Evaluating and Registering Cemeteries and Burial Places*. National Register Bulletin 41. Washington, D.C.: U.S. Department of the Interior, Park Service, Interagency Resources Division, 1992.
- Prior, Marsha and Edward Salo. *Air Education and Training Command: Training the Peacemakers during the Cold War (1945-1991)*. Geo-Marine United States Air Education and Training Command Cold War Context Series Reports of Investigations. Prepared for US Army Corps of Engineers, Fort Worth District and AETC. Plano, Texas: Geo-Marine, 2003.
- Ramenofsky, Anne P. "The Archaeology of Population Collapse: Native American Response to the Introduction of Infectious Disease." PhD diss., University of Washington-Seattle, 1982.
- Rudisill, Horace and Nick Zeigler. "Welsh Neck-Long Bluff-Society Hill Historic District." National Register of Historic Places Inventory Nomination Form, 1974.
- Salo, Edward and David Diener. *Architectural Documentation of Great Pee Dee River Bridge (Structure No. 352000130100) Marlboro and Chesterfield Counties, South Carolina*. Mt. Pleasant, SC: Brockington and Associates, 2005.
- Salo, Edward, Paula Zloba, and Katie Pattison. *Cultural Resources Survey of the Proposed Bridge Replacement on US 1 over Great Pee Dee River, Chesterfield and Marlboro Counties, South Carolina*. Mt. Pleasant, SC: Brockington and Associates, 2005.
- Savage, Beth L. and Sarah Dillard Pope. *National Register Bulletin: How to Apply the National Register Criteria for Evaluation*. Washington DC: U.S. Department of the Interior, National Park Service, Interagency Resources Division, 1989.
- Schuetter, Mary. "Jennings-Brown House." National Register of Historic Places Inventory Nomination Form, 1972.

- Shaw, H. Thomas. "Bennettsville Historic District (Boundary Increase)." National Register of Historic Places Inventory Nomination Form, 1993.
- Sherfy, Marcella and W. Ray Luce. *Guidelines for Evaluating and Nominating Properties that Have Achieved Significance in the Last Fifty Years*. National Register Bulletin 22. Washington DC: U.S. Department of the Interior, National Park Service, Interagency Resources Division, n.d.
- Smith, Julia Floyd. *Slavery and Rice Culture in Low Country Georgia, 1750-1860*. Knoxville: University of Tennessee, 1984.
- Smith, Stephen. "Manship Farmstead." National Register of Historic Places Inventory Nomination Form, 1997.
- South Carolina Department of Archives and History. *Survey Manual: South Carolina Statewide Survey of Historic Properties*. Columbia: South Carolina Department of Archives and History, 2007.
- South Carolina Department of Transportation. *Cultural Resources Survey of the US 15/US 401 Widening from S-555 to S-728, Bennettsville, Marlboro County, South Carolina*. Columbia, SC: South Carolina Department of Transportation, 1996.
- Southerland, Nicole. *Hunt's Bluff Survey Form, Mohawk Industrial Substation Survey, Marlboro County, South Carolina*. Columbia: Chicora Foundation, 2005.
- Stanton, Phoebe. "Religious Architecture," in *Built in the USA: American Buildings from Airports to Zoos*, edited by Diane Maddex. Washington, D.C.: Preservation Press, 1985.
- Steen, Carl, Christopher Judge, and Tariq Ghaffar. *Searching for the Eighteenth Century Pee Dee Indian Town in Marion County, South Carolina*. Prepared for the Marion County Development Board, Marion, South Carolina, 1998.
- Swanton, John R. *Indian Tribes of North America*. Washington, DC: Smithsonian Institution, Government Printing Office, 1952.
- Thomas, John Alexander William. *A History of Marlboro County: With Traditions and Sketches of Numerous Families*. Reprint edition. General Books LLC, 2009.
- Vieyra, Daniel J. "Gas Stations," in *Built in the USA: American Buildings from Airports to Zoos*, edited by Diane Maddex. Washington, D.C.: Preservation Press, 1985.
- Wallace, David D. *South Carolina: A Short History*. Columbia: University of South Carolina Press, 1951.

- Webb, Robert S. *Proposed Telecommunication Tower Project Resource Assessment Blenheim Tower Project (Site # 28657), Highway 38, Blenheim, Marlboro County, South Carolina*. Columbia: R. S. Webb & Associates, 2004.
- Webster, J.L., M.A. Pedrotty, and A. R. Chimiel. *Historical and Architectural Overview of Military Aircraft Hangars; A General History, Thematic Typology, and Inventory of Aircraft Hangars and Associated Buildings on Department of Defense Installations*. Champaign, IL: US Army Corps of Engineers Construction Engineering Research Laboratories, 1999.
- Whiffen, Marcus. *American Architecture Since 1780: A Guide to the Styles*. Cambridge: MIT Press, 1981.
- Wilentz, Sean. *Chants Democratic: New York City and the Rise of the American Working Class, 1788-1850*. New York: Oxford University Press, 1984.
- Works Progress Administration. *South Carolina: A Guide to the Palmetto State*. New York: Oxford University Press, 1941.
- Wylie, Suzanne Pickens, John Wells, and Pete Rogers. "Appin." National Register of Historic Places Inventory Nomination Form, 1982.

**APPENDIX A – COMPILED INVENTORY**

Site No.	Historic Name	Common Name	Address/Location	City	County	Historical Use	Current Use	Construction Date	SHPO NRHP Determination
726.00		unidentified cemetery	approx. 0.1 mile W of SC Highway 34 and S-31		Marlboro	Funerary	Funerary	1900	Not Eligible
727.00		unidentified house	approx. 0.05 mile W of S-31 on N side of SC Hwy 34		Marlboro	Domestic	Domestic	c. 1920s	Not Eligible
728.00		unidentified store	approx. 0.05 mile W of S-31 on N side of SC Hwy 34		Marlboro	Commerce/ Trade	Vacant/Not In Use	c. 1950s	Not Eligible
729.00		unidentified house	SW corner of SC Hwy 34, S-31, and dirt road		Marlboro	Domestic	Vacant/Not In Use	c. 1920s	Not Eligible
730.00		unidentified house	approx. 0.85 mile SE of SC Hwy 34 on SW side of SC Hwy 38		Marlboro	Domestic	Vacant/Not In Use	c. 1910s	Not Eligible
731.00		unidentified house	approx. 0.9 mile S of SC Hwy 34 on E side of Berry Road		Marlboro	Domestic	Vacant/Not In Use	c. 1950s	Not Eligible
732.00		unidentified house	274 Berry Road		Marlboro	Domestic	Vacant/Not In Use	c. 1920s	Not Eligible
733.00		unidentified house	approx. 0.9 mile SE of SC Hwy 34 on NE side of Bayview Road		Marlboro	Domestic	Vacant/Not In Use	c. 1910s	Not Eligible
734.00		unidentified house	6039 Bayview Road		Marlboro	Domestic	Domestic	c. 1920s	Not Eligible
734.01		unidentified barn	6039 Bayview Road		Marlboro	Agriculture/ Subsistence	Agriculture/ Subsistence	c. 1920s	Not Eligible
735.00	Hodges Cemetery		Northern corner of Cemetery Road and Berry Road	Brownsville	Marlboro	Funerary	Funerary	1895	Not Eligible
736.00		unidentified house	2823 Polston Farm Road		Marlboro	Domestic	Domestic	c. 1940s	Not Eligible
737.00	Bethlehem Methodist Church Cemetery		SW corner of Berry Road and Cemetery Lane		Marlboro	Funerary	Funerary	1867	Not Eligible
738.00		unidentified cemetery	SE corner of Berry Road and Cemetery Lane		Marlboro	Funerary	Funerary	1855	Not Eligible
739.00		unidentified house	6012 SC Highway 38		Marlboro	Domestic	Domestic	c. 1940s	Not Eligible
739.01		unidentified outbuilding	6012 SC Highway 38		Marlboro	Domestic	Vacant/Not In Use	c. 1950s	Not Eligible
740.00		unidentified house	6073 SC Highway 38		Marlboro	Domestic	Domestic	c. 1940s	Not Eligible
740.01		unidentified outbuilding	6073 SC Highway 38		Marlboro	Agriculture/ Subsistence	Agriculture/ Subsistence	c. 1970s	Not Eligible
741.00		unidentified barn	232 S-840		Marlboro	Agriculture/ Subsistence	Vacant/Not In Use	c. 1920s	Not Eligible
742.00		unidentified house	approx. 0.85 mile NW of SC Hwy 38 on SE side of SC Hwy 34		Marlboro	Domestic	Vacant/Not In Use	c. 1940s	Not Eligible
743.00		unidentified house	329 SC-34		Marlboro	Domestic	Vacant/Not In Use	c. 1890s	Not Eligible

Site No.	Historic Name	Common Name	Address/Location	City	County	Historical Use	Current Use	Construction Date	SHPO NRHP Determination
744.00	Victory Temple		approx. 0.4 mile NW of SC Hwy 34 on the SW side of SC Hwy 38		Marlboro	Religion	Religion	c. 1940s	Not Eligible
745.00		unidentified house	5525 SC Highway 38		Marlboro	Domestic	Domestic	c. 1920s	Eligible
745.01		unidentified outbuilding	5525 SC Highway 38		Marlboro	Agriculture/ Subsistence	Agriculture/ Subsistence	c. 1920s	Eligible
746.00		unidentified house	5232 SC Highway 38		Marlboro	Domestic	Domestic	c. 1920s	Not Eligible
746.01		unidentified outbuilding	5232 SC Highway 38		Marlboro	Domestic	Domestic	c. 1960s	Not Eligible
747.00		unidentified house	5190 Taylor Lane		Marlboro	Domestic	Vacant/Not In Use	1910	Not Eligible
748.00		unidentified house	5303 Gray Road		Marlboro	Domestic	Domestic	c. 1940s	Not Eligible
748.01		unidentified barn	5303 Gray Road		Marlboro	Agriculture/ Subsistence	Agriculture/ Subsistence	c. 1940s	Not Eligible
748.02		unidentified carport	5303 Gray Road		Marlboro	Domestic	Domestic	c. 1960s	Not Eligible
748.03		unidentified barn	5303 Gray Road		Marlboro	Agriculture/ Subsistence	Agriculture/ Subsistence	c. 1970s	Not Eligible
749.00		unidentified house	approx. 0.15 mile E of SC Hwy 38 on S side of Gray Rd intersection		Marlboro	Domestic	Domestic	c. 1940s	Not Eligible
750.00		unidentified house	4684 SC Highway 38		Marlboro	Domestic	Domestic	c. 1940s	Not Eligible
750.01		unidentified outbuilding	4684 SC Highway 38		Marlboro	Agriculture/ Subsistence	Agriculture/ Subsistence	c. 1990s	Not Eligible
750.02		unidentified outbuilding	4684 SC Highway 38		Marlboro	Agriculture/ Subsistence	Agriculture/ Subsistence	c. 1940s	Not Eligible
750.03		unidentified outbuilding	4684 SC Highway 38		Marlboro	Agriculture/ Subsistence	Agriculture/ Subsistence	c. 1920s	Not Eligible
751.00		unidentified school building	approx. 0.1 mile E of Terry Wood Rd on N side of Gray Rd		Marlboro	Education	Vacant/Not In Use	c. 1920s	Eligible
752.00		unidentified house	5030 Jerry Wood Lane		Marlboro	Domestic	Domestic	c. 1910s	Not Eligible
752.01		unidentified barn	5030 Jerry Wood Lane		Marlboro	Agriculture/ Subsistence	Agriculture/ Subsistence	c. 1920s	Not Eligible
752.02		unidentified barn	5030 Jerry Wood Lane		Marlboro	Agriculture/ Subsistence	Agriculture/ Subsistence	c. 1920s	Not Eligible
753.00		unidentified house	approx. 0.1 mile NW of SC Hwy 38 on SW side of S-18		Marlboro	Domestic	Vacant/Not In Use	c. 1920s	Not Eligible
753.01		unidentified outbuilding	approx. 0.1 mile NW of SC Hwy 38 on SW side of S-18		Marlboro	Agriculture/ Subsistence	Vacant/Not In Use	c. 1920s	Not Eligible
754.00		unidentified commercial building	SE corner of S-18 and S-31	Bristow	Marlboro	Commerce/ Trade	Vacant/Not In Use	c. 1850s	Not Eligible

Site No.	Historic Name	Common Name	Address/Location	City	County	Historical Use	Current Use	Construction Date	SHPO NRHP Determination
754.01		unidentified outbuilding	SE corner of S-18 and S-31	Bristow	Marlboro	Commerce/Trade	Vacant/Not In Use	c. 1910s	Not Eligible
755.00		unidentified horse barn	SW corner of S-18 and S-31		Marlboro	Agriculture/Subsistence	Vacant/Not In Use	1834	Not Eligible
756.00		unidentified barn	approx. 0.05 mile SW of S-18 on NW side of S-31		Marlboro	Agriculture/Subsistence	Vacant/Not In Use	c. 1900s	Not Eligible
757.00	Bristow Freewill Baptist Church Cemetery		approx. 0.1 mile SW of S-18 on SE side of S-31		Marlboro	Funerary	Funerary	1954	Not Eligible
758.00		unidentified house	5050 S-18		Marlboro	Domestic	Domestic	c. 1910s	Not Eligible
758.01		unidentified outbuilding	5050 S-18		Marlboro	Domestic	Domestic	c. 1920s	Not Eligible
758.02		unidentified outbuilding	5050 S-18		Marlboro	Domestic	Domestic	c. 1950s	Not Eligible
759.00	Whittiroter Logging Company	main building	approx. 0.05 mile NW of S-31 on NE side of S-18		Marlboro	Commerce/Trade	Commerce/Trade	c. 1890s	Not Eligible
759.01	Whittiroter Logging Company	outbuilding	approx. 0.05 mile NW of S-31 on NE side of S-18		Marlboro	Commerce/Trade	Commerce/Trade	c. 1950s	Not Eligible
760.00		unidentified commercial building	approx. 0.1 mile NW of S-31 on SW side of S-18		Marlboro	Commerce/Trade	Vacant/Not In Use	c. 1880s	Not Eligible
760.01		unidentified outbuilding	approx. 0.1 mile NW of S-31 on SW side of S-18		Marlboro	Commerce/Trade	Vacant/Not In Use	c. 1940s	Not Eligible
761.00		unidentified house	5033 S-18		Marlboro	Domestic	Domestic	c. 1940s	Not Eligible
761.01		unidentified carport	5033 S-18		Marlboro	Domestic	Domestic	c. 1950s	Not Eligible
761.02		unidentified outbuilding	5033 S-18		Marlboro	Domestic	Vacant/Not In Use	c. 1920s	Not Eligible
762.00		unidentified house	approx. 0.15 mile NW of S-31 on SW side of S-18		Marlboro	Domestic	Domestic	c. 1920s	Not Eligible
762.01		unidentified barn	approx. 0.15 mile NW of S-31 on SW side of S-18		Marlboro	Agriculture/Subsistence	Vacant/Not In Use	c. 1920s	Not Eligible
763.00	Cooper's Grocery		5045 SC Highway 38		Marlboro	Commerce/Trade	Commerce/Trade	c. 1910s	Not Eligible
764.00		unidentified barn	approx. 0.1 mile E of Highway 38 South		Marlboro	Agriculture/Subsistence	Vacant/Not In Use	c. 1910s	Not Eligible
765.00		unidentified barn	approx. 0.25 mile N of Gray Road on E side of Highway 38 South		Marlboro	Agriculture/Subsistence	Vacant/Not In Use	c. 1920s	Not Eligible
765.01		unidentified outbuilding	approx. 0.25 mile N of Gray Road on E side of Highway 38 South		Marlboro	Agriculture/Subsistence	Vacant/Not In Use	c. 1940s	Not Eligible

Site No.	Historic Name	Common Name	Address/Location	City	County	Historical Use	Current Use	Construction Date	SHPO NRHP Determination
766.00		unidentified house	4683 Carabo Lane		Marlboro	Domestic	Domestic	c. 1940s	Not Eligible
766.01		unidentified barn	4683 Carabo Lane		Marlboro	Agriculture/ Subsistence	Agriculture/ Subsistence	c. 1920s	Not Eligible
766.02		unidentified barn	4683 Carabo Lane		Marlboro	Agriculture/ Subsistence	Agriculture/ Subsistence	c. 1920s	Not Eligible
767.00		unidentified house	4611 Allen Ridge Road		Marlboro	Domestic	Domestic	c. 1850s	Not Eligible
767.01		unidentified outbuilding	4611 Allen Ridge Road		Marlboro	Domestic	Domestic	c. 1990s	Not Eligible
768.00	Carabo House		4587 Allen Ridge Road		Marlboro	Domestic	Domestic	1913	Not Eligible
768.01	Carabo House	barn	4587 Allen Ridge Road		Marlboro	Agriculture/ Subsistence	Agriculture/ Subsistence	c. 1920s	Not Eligible
768.02	Carabo House	barn	4587 Allen Ridge Road		Marlboro	Agriculture/ Subsistence	Agriculture/ Subsistence	c. 1920s	Not Eligible
768.03	Carabo House	barn	4587 Allen Ridge Road		Marlboro	Agriculture/ Subsistence	Agriculture/ Subsistence	c. 1920s	Not Eligible
769.00		unidentified barn	NW corner of Carolina Blue Lane and Allen Ridge Road		Marlboro	Agriculture/ Subsistence	Vacant/Not In Use	1836	Not Eligible
770.00		unidentified house	approx. 0.15 mile NW of Carabo Ln on SW side Allen Ridge Rd		Marlboro	Domestic	Vacant/Not In Use	c. 1940s	Not Eligible
771.00		unidentified house	approx. 0.4 mile SE of SC Hwy 38 South on SW Allen Ridge Rd		Marlboro	Domestic	Domestic	c. 1920s	Not Eligible
771.01		unidentified outbuilding	approx. 0.4 mile SE of SC Hwy 38 South on SW Allen Ridge Rd		Marlboro	Domestic	Domestic	c. 1920s	Not Eligible
771.02		unidentified barn	approx. 0.4 mile SE of SC Hwy 38 South on SW Allen Ridge Rd		Marlboro	Agriculture/ Subsistence	Agriculture/ Subsistence	c. 1920s	Not Eligible
771.03		unidentified barn	approx. 0.4 mile SE of SC Hwy 38 South on SW Allen Ridge Rd		Marlboro	Agriculture/ Subsistence	Agriculture/ Subsistence	c. 1920s	Not Eligible
771.04		unidentified barn	approx. 0.4 mile SE of SC Hwy 38 South on SW Allen Ridge Rd		Marlboro	Agriculture/ Subsistence	Vacant/Not In Use	c. 1950s	Not Eligible
772.00		unidentified house	approx. 0.3 mile SE of Highway 38 South on NE Allen Ridge Rd		Marlboro	Domestic	Vacant/Not In Use	c. 1900s	Not Eligible
772.01		unidentified outbuilding	approx. 0.3 mile SE of Highway 38 South on NE Allen Ridge Rd		Marlboro	Agriculture/ Subsistence	Vacant/Not In Use	c. 1900s	Not Eligible
773.00		unidentified house	approx. 0.95 mile NW of SC Hwy 34 on NE side of Allen Ridge Rd		Marlboro	Domestic	Vacant/Not In Use	c. 1920s	Not Eligible
773.01		unidentified outbuilding	approx. 0.95 mile NW of SC Hwy 34 on NE side of Allen Ridge Rd		Marlboro	Agriculture/ Subsistence	Vacant/Not In Use	c. 1920s	Not Eligible
774.00		unidentified house	approx. 0.9 mile NW of SC Hwy 34 on NE of Allen Ridge Road		Marlboro	Domestic	Domestic	c. 1870s	Not Eligible



Site No.	Historic Name	Common Name	Address/Location	City	County	Historical Use	Current Use	Construction Date	SHPO NRHP Determination
774.01		unidentified barn	approx. 0.9 mile NW of SC Hwy 34 on NE of Allen Ridge Road		Marlboro	Domestic	Vacant/Not In Use	c. 1910s	Not Eligible
775.00		unidentified house	4568 Gray Road		Marlboro	Domestic	Domestic	c. 1920s	Not Eligible
776.00		unidentified house	5426 Gray Road		Marlboro	Domestic	Vacant/Not In Use	c. 1920s	Not Eligible
777.00		unidentified barn	approx. 0.2 mile N of Allen Ridge Rd on W side of Carolina Blue Ln		Marlboro	Agriculture/ Subsistence	Agriculture/ Subsistence	c. 1890s	Not Eligible
777.01		unidentified barn	approx. 0.2 mile N of Allen Ridge Rd on W side of Carolina Blue Ln		Marlboro	Domestic	Domestic	c. 1900s	Not Eligible
778.00		unidentified barn	approx. 0.15 mile N of Allen Ridge Rd on W side of Carolina Blue Ln		Marlboro	Agriculture/ Subsistence	Vacant/Not In Use	c. 1920s	Not Eligible
779.00		unidentified house	approx. 0.25 mile NW of Carolina Blue Lane on N side of Gray Road		Marlboro	Domestic	Vacant/Not In Use	c. 1910s	Not Eligible
779.01		unidentified outbuilding	approx. 0.25 mile NW of Carolina Blue Lane on N side of Gray Road		Marlboro	Domestic	Vacant/Not In Use	c. 1910s	Not Eligible
779.02		unidentified outbuilding	approx. 0.25 mile NW of Carolina Blue Lane on N side of Gray Road		Marlboro	Domestic	Vacant/Not In Use	c. 1910s	Not Eligible
779.03		unidentified outbuilding	approx. 0.25 mile NW of Carolina Blue Lane on N side of Gray Road		Marlboro	Domestic	Vacant/Not In Use	c. 1910s	Not Eligible
779.04		unidentified outbuilding	approx. 0.25 mile NW of Carolina Blue Lane on N side of Gray Road		Marlboro	Domestic	Vacant/Not In Use	c. 1910s	Not Eligible
780.00		unidentified barn	approx. 0.9 mile NW of Carolina Blue Lane on S side of Gray Road		Marlboro	Agriculture/ Subsistence	Vacant/Not In Use	c. 1910s	Not Eligible
781.00		unidentified house	approx. 0.9 mile NE of Hwy 38 S on NW side of Dunbar Hwy		Marlboro	Domestic	Vacant/Not In Use	c. 1920s	Not Eligible
782.00		unidentified house	W corner of Dunbar Highway and Gray Road		Marlboro	Domestic	Domestic	c. 1940s	Not Eligible
782.01		unidentified outbuilding	W corner of Dunbar Highway and Gray Road		Marlboro	Domestic	Domestic	c. 1920s	Not Eligible
783.00		unidentified house	approx. 0.25 mile W of Dunbar Hwy on S side of Bingham Rd		Marlboro	Domestic	Vacant/Not In Use	c. 1840s	Not Eligible
783.01		unidentified outbuilding	approx. 0.25 mile W of Dunbar Hwy on S side of Bingham Rd		Marlboro	Domestic	Vacant/Not In Use	c. 1920s	Not Eligible
784.00		unidentified house	approx. 1.1 miles SE of Dunbar Rd on W side of Bingham Rd		Marlboro	Domestic	Vacant/Not In Use	c. 1940s	Not Eligible
785.00		unidentified house	4331 Bingham Road		Marlboro	Domestic	Domestic	c. 1950s	Not Eligible
785.01		unidentified outbuilding	4331 Bingham Road		Marlboro	Domestic	Domestic	c. 1970s	Not Eligible
786.00		unidentified house	767 Dunbar Highway		Marlboro	Domestic	Domestic	c. 1920s	Not Eligible

Site No.	Historic Name	Common Name	Address/Location	City	County	Historical Use	Current Use	Construction Date	SHPO NRHP Determination
786.01		unidentified outbuilding	767 Dunbar Highway		Marlboro	Domestic	Domestic	c. 1940s	Not Eligible
786.02		unidentified outbuilding	767 Dunbar Highway		Marlboro	Agriculture/ Subsistence	Vacant/Not In Use	c. 1920s	Not Eligible
787.00		unidentified house	approx. 0.4 mile NE of Inwood Lane on SE side of Dunbar Hwy		Marlboro	Domestic	Domestic	c. 1890s	Not Eligible
787.01		unidentified outbuilding	approx. 0.4 mile NE of Inwood Lane on SE side of Dunbar Hwy		Marlboro	Agriculture/ Subsistence	Agriculture/ Subsistence	c. 1960s	Not Eligible
787.02		unidentified outbuilding	approx. 0.4 mile NE of Inwood Lane on SE side of Dunbar Hwy		Marlboro	Domestic	Domestic	c. 1920s	Not Eligible
787.03		unidentified outbuilding	approx. 0.4 mile NE of Inwood Lane on SE side of Dunbar Hwy		Marlboro	Agriculture/ Subsistence	Agriculture/ Subsistence	c. 1920s	Not Eligible
787.04		unidentified outbuilding	approx. 0.4 mile NE of Inwood Lane on SE side of Dunbar Hwy		Marlboro	Agriculture/ Subsistence	Vacant/Not In Use	c. 1910s	Not Eligible
788.00		unidentified cemetery	approx. 0.5 mile SW of Dunbar Hwy on SE side Strickland Lane		Marlboro	Funerary	Funerary	1825	Not Eligible
789.00		unidentified house	approx. 0.25 mile N of Dunbar Hwy on west side of McCallum Lane		Marlboro	Domestic	Vacant/Not In Use	c. 1870s	Not Eligible
790.00		unidentified barn	S corner of S-49 and Dunbar Hwy		Marlboro	Agriculture/ Subsistence	Vacant/Not In Use	c. 1920s	Not Eligible
791.00		unidentified house	4075 S-49		Marlboro	Domestic	Domestic	c. 1940s	Not Eligible
791.01		unidentified barn	4075 S-49		Marlboro	Agriculture/ Subsistence	Agriculture/ Subsistence	c. 1940s	Not Eligible
791.02		unidentified barn	4075 S-49		Marlboro	Agriculture/ Subsistence	Agriculture/ Subsistence	c. 1940s	Not Eligible
792.00		unidentified house	approx. 2.1 miles NE of SC Hwy 34 on N side of S-49		Marlboro	Domestic	Vacant/Not In Use	c. 1920s	Not Eligible
792.01		unidentified outbuilding	approx. 2.1 miles NE of SC Hwy 34 on N side of S-49		Marlboro	Agriculture/ Subsistence	Vacant/Not In Use	c. 1950s	Not Eligible
792.02		unidentified outbuilding	approx. 2.1 miles NE of SC Hwy 34 on N side of S-49		Marlboro	Domestic	Vacant/Not In Use	c. 1950s	Not Eligible
793.00		unidentified house	approx. 1.55 miles NW of SC Hwy 34 on W side of S-49		Marlboro	Domestic	Vacant/Not In Use	c. 1920s	Not Eligible
794.00		unidentified house	6120 SC Highway 38		Marlboro	Domestic	Domestic	c. 1920s	Not Eligible
795.00		unidentified house	approx. 0.75 mile NW of SC Hwy 34 on the NE side of S-49		Marlboro	Domestic	Domestic	c. 1920s	Not Eligible
796.00		unidentified house	approx. 0.3 mile NE of Bingham Rd on the SE side of unnamed dirt road		Marlboro	Domestic	Vacant/Not In Use	c. 1910s	Not Eligible

Site No.	Historic Name	Common Name	Address/Location	City	County	Historical Use	Current Use	Construction Date	SHPO NRHP Determination
797.00	S.S. Rogers House ("The Oaks")	Benjamin Rogers House	278 The Oaks Lane		Marlboro	Domestic	Domestic	1825	Not Eligible
797.01	S.S. Rogers House ("The Oaks")	carport	278 The Oaks Lane		Marlboro	Domestic	Domestic	c. 1940s	Not Eligible
797.02	S.S. Rogers House ("The Oaks")	smokehouse	278 The Oaks Lane		Marlboro	Agriculture/ Subsistence	Agriculture/ Subsistence	c. 1930s	Not Eligible
797.03	S.S. Rogers House ("The Oaks")	barn	278 The Oaks Lane		Marlboro	Agriculture/ Subsistence	Agriculture/ Subsistence	c. 1920s	Not Eligible
797.04	S.S. Rogers House ("The Oaks")	commissary	278 The Oaks Lane		Marlboro	Domestic	Commerce/ Trade	c. 1920s	Not Eligible
797.05	S.S. Rogers House ("The Oaks")	shed	278 The Oaks Lane		Marlboro	Agriculture/ Subsistence	Vacant/Not In Use	c. 1920s	Not Eligible
797.06	S.S. Rogers House ("The Oaks")	barn	278 The Oaks Lane		Marlboro	Agriculture/ Subsistence	Agriculture/ Subsistence	c. 1920s	Not Eligible
798.00	Rogers Cemetery		SW corner of S-18 and S-44		Marlboro	Funerary	Funerary	1802	Not Eligible
799.00		unidentified barn	N corner of Nolan Farm Rd and SC Hwy 381	Genoa	Marlboro	Agriculture/ Subsistence	Vacant/Not In Use	c. 1920s	Not Eligible
800.00		unidentified house	3607 Nolan Farm Road		Marlboro	Domestic	Domestic	c. 1920s	Not Eligible
800.01		unidentified barn	3607 Nolan Farm Road		Marlboro	Agriculture/ Subsistence	Agriculture/ Subsistence	c. 1920s	Not Eligible
800.02		unidentified barn	3607 Nolan Farm Road		Marlboro	Agriculture/ Subsistence	Agriculture/ Subsistence	c. 1920s	Not Eligible
801.00		unidentified house	approx. 0.3 mile NW of Attadale Rd on S side of S-381		Marlboro	Domestic	Vacant/Not In Use	c. 1920s	Not Eligible
801.01		unidentified barn	approx. 0.3 mile NW of Attadale Rd on S side of S-381		Marlboro	Agriculture/ Subsistence	Vacant/Not In Use	c. 1920s	Not Eligible
802.00		unidentified barn	approx. 0.7 mile NW of SC Hwy 38 on W side of Attadale Rd		Marlboro	Agriculture/ Subsistence	Vacant/Not In Use	c. 1940s	Not Eligible
803.00		unidentified house	approx. 0.1 mile SW of Attadale Rd on NW side of unnamed dirt road		Marlboro	Domestic	Vacant/Not In Use	c. 1900s	Not Eligible
803.01		unidentified outbuilding	approx. 0.1 mile SW of Attadale Rd on NW side of unnamed dirt road		Marlboro	Domestic	Vacant/Not In Use	c. 1900s	Not Eligible

Site No.	Historic Name	Common Name	Address/Location	City	County	Historical Use	Current Use	Construction Date	SHPO NRHP Determination
803.02		unidentified barn	approx. 0.1 mile SW of Attadale Rd on NW side of unnamed dirt road		Marlboro	Agriculture/ Subsistence	Vacant/Not In Use	c. 1900s	Not Eligible
804.00		unidentified barn	approx. 0.7 mile S of Drake Rd on W side of Attadale Rd		Marlboro	Agriculture/ Subsistence	Vacant/Not In Use	c. 1910s	Not Eligible
805.00		unidentified house	approx. 0.4 mile SW of Drake Rd on W side of Attadale Rd		Marlboro	Domestic	Vacant/Not In Use	c. 1900s	Not Eligible
805.01		unidentified barn	approx. 0.4 mile SW of Drake Rd on W side of Attadale Rd		Marlboro	Agriculture/ Subsistence	Vacant/Not In Use	c. 1940s	Not Eligible
806.00		unidentified barn	SW corner of Drake Rd and Attadale Rd		Marlboro	Agriculture/ Subsistence	Agriculture/ Subsistence	c. 1900s	Not Eligible
806.01		unidentified barn	SW corner of Drake Rd and Attadale Rd		Marlboro	Agriculture/ Subsistence	Agriculture/ Subsistence	c. 1910s	Not Eligible
806.02		unidentified barn	SW corner of Drake Rd and Attadale Rd		Marlboro	Agriculture/ Subsistence	Agriculture/ Subsistence	c. 1910s	Not Eligible
807.00		unidentified barn	403 Donaldson Road		Marlboro	Agriculture/ Subsistence	Vacant/Not In Use	c. 1910s	Not Eligible
808.00		unidentified barn	approx. 0.15 mile SE of Donaldson Rd on both sides Polston Farm Rd		Marlboro	Agriculture/ Subsistence	Agriculture/ Subsistence	c. 1920s	Not Eligible
808.01		unidentified barn	approx. 0.15 mile SE of Donaldson Rd on both sides Polston Farm Rd		Marlboro	Agriculture/ Subsistence	Transportation	c. 1920s	Not Eligible
808.02		unidentified barn	approx. 0.15 mile SE of Donaldson Rd on both sides Polston Farm Rd		Marlboro	Agriculture/ Subsistence	Transportation	c. 1920s	Not Eligible
808.03		unidentified barn	approx. 0.15 mile SE of Donaldson Rd on both sides Polston Farm Rd		Marlboro	Agriculture/ Subsistence	Transportation	c. 1920s	Not Eligible
809.00	Parnassus United Methodist Church Cemetery		approx. 0.05 mile N of Donaldson Rd on W side of Parnassus Rd		Marlboro	Funerary	Funerary	1851	Not Eligible
810.00		unidentified barn	122 Donaldson Road		Marlboro	Agriculture/ Subsistence	Agriculture/ Subsistence	c. 1920s	Not Eligible
810.01		unidentified barn	122 Donaldson Road		Marlboro	Agriculture/ Subsistence	Agriculture/ Subsistence	c. 1920s	Not Eligible
811.00	Townsend-Ward House ("Inwood Place")		3010 Inwood Lane		Marlboro	Domestic	Domestic	1854-55	Eligible
811.01	Townsend-Ward House ("Inwood Place")	commissary	3010 Inwood Lane		Marlboro	Domestic	Domestic	c. 1850s	Eligible

Site No.	Historic Name	Common Name	Address/Location	City	County	Historical Use	Current Use	Construction Date	SHPO NRHP Determination
811.02	Townsend-Ward House ("Inwood Place")	barn	3010 Inwood Lane		Marlboro	Agriculture/ Subsistence	Agriculture/ Subsistence	c. 1900s	Eligible
812.00		unidentified house	approx. 0.3 mile NE of Donaldson Rd on SW side of SC Hwy 38		Marlboro	Domestic	Vacant/Not In Use	c. 1920s	Not Eligible
813.00		unidentified outbuilding	approx. 0.1 mile SW of SC Hwy 38 on the NW side of Donaldson Rd		Marlboro	Domestic	Vacant/Not In Use	c. 1940s	Not Eligible
814.00		unidentified barn	approx. 1 mile NE of S-44 on SE side of S-31		Marlboro	Agriculture/ Subsistence	Vacant/Not In Use	c. 1920s	Not Eligible
814.01		unidentified barn	approx. 1 mile NE of S-44 on SE side of S-31		Marlboro	Agriculture/ Subsistence	Vacant/Not In Use	c. 1920s	Not Eligible
815.00		unidentified house	2921 SC Hwy 38		Marlboro	Domestic	Domestic	c. 1950s	Not Eligible
815.01		unidentified outbuilding	2921 SC Hwy 38		Marlboro	Domestic	Domestic	c. 1960s	Not Eligible
816.00		unidentified barn	3067 SC Hwy 38		Marlboro	Agriculture/ Subsistence	Agriculture/ Subsistence	c. 1910s	Not Eligible
817.00	Pleasant Hill Missionary Baptist Church		off SC Hwy 38		Marlboro	Religion	Religion	1956-1957	Not Eligible
817.01	Pleasant Hill Missionary Baptist Church Cemetery		off SC Hwy 38		Marlboro	Funerary	Funerary	1883	Not Eligible
818.00		unidentified house	371 SC Hwy 38		Marlboro	Domestic	Vacant/Not In Use	c. 1910s	Not Eligible
818.01		unidentified outbuilding	371 SC Hwy 38		Marlboro	Domestic	Vacant/Not In Use	c. 1920s	Not Eligible
818.02		unidentified outbuilding	371 SC Hwy 38		Marlboro	Domestic	Vacant/Not In Use	c. 1950s	Not Eligible
818.03		unidentified barn	371 SC Hwy 38		Marlboro	Agriculture/ Subsistence	Vacant/Not In Use	c. 1920s	Not Eligible
819.00	Thomas Deas House		approx. 0.2 mile W of SC Hwy 38 on N side of Nugget Lane		Marlboro	Domestic	Vacant/Not In Use	c. 1910s	Not Eligible
820.00		unidentified house	4097 SC Highway 38 South		Marlboro	Domestic	Domestic	c. 1920s	Not Eligible
820.01		unidentified outbuilding	4097 SC Highway 38 South		Marlboro	Agriculture/ Subsistence	Agriculture/ Subsistence	c. 1920s	Not Eligible
820.02		unidentified outbuilding	4097 SC Highway 38 South		Marlboro	Agriculture/ Subsistence	Agriculture/ Subsistence	c. 1940s	Not Eligible
820.03		unidentified outbuilding	4097 SC Highway 38 South		Marlboro	Agriculture/ Subsistence	Agriculture/ Subsistence	c. 1970s	Not Eligible

Site No.	Historic Name	Common Name	Address/Location	City	County	Historical Use	Current Use	Construction Date	SHPO NRHP Determination
820.04		unidentified outbuilding	4097 SC Highway 38 South		Marlboro	Agriculture/ Subsistence	Agriculture/ Subsistence	c. 1970s	Not Eligible
821.00	Carabo's Grocery		approx. 0.05 mile NW of Dunbar Hwy on W side of Hwy 38 South		Marlboro	Commerce/ Trade	Vacant/Not In Use	c. 1920s	Eligible
822.00	Brownsville Baptist Church Cemetery		4110 SC Highway 38 South		Marlboro	Funerary	Funerary	1861	Not Eligible
823.00		unidentified house	approx. 0.2 NW of Dunbar Hwy on NE side of SC Hwy 38 South		Marlboro	Domestic	Vacant/Not In Use	c. 1940s	Not Eligible
823.01		unidentified outbuilding	approx. 0.2 NW of Dunbar Hwy on NE side of SC Hwy 38 South		Marlboro	Domestic	Vacant/Not In Use	c. 1940s	Not Eligible
823.02		unidentified boat house	approx. 0.2 NW of Dunbar Hwy on NE side of SC Hwy 38 South		Marlboro	Transportation	Transportation	c. 1970s	Not Eligible
824.00		unidentified house	4144 SC Highway 38 South		Marlboro	Domestic	Domestic	c. 1920s	Not Eligible
824.01		unidentified outbuilding	4144 SC Highway 38 South		Marlboro	Domestic	Domestic	c. 1980s	Not Eligible
824.02		unidentified outbuilding	4144 SC Highway 38 South		Marlboro	Domestic	Domestic	c. 1980s	Not Eligible
824.03		unidentified outbuilding	4144 SC Highway 38 South		Marlboro	Domestic	Domestic	c. 1970s	Not Eligible
825.00		unidentified commercial building	approx. 0.4 mile SE of Dunbar Hwy on SW side of Hwy 38 South		Marlboro	Commerce/ Trade	Vacant/Not In Use	c. 1920s	Not Eligible
826.00		unidentified house	4177 SC Highway 38 South		Marlboro	Domestic	Domestic	1925	Not Eligible
826.01		unidentified outbuilding	4177 SC Highway 38 South		Marlboro	Domestic	Domestic	c. 1970s	Not Eligible
827.00		unidentified house	approx. 0.9 mile SE of Dunbar Hwy on SW side of SC Hwy 38		Marlboro	Domestic	Vacant/Not In Use	c. 1920s	Not Eligible
828.00		unidentified house	4217 SC Highway 38 South		Marlboro	Domestic	Domestic	c. 1900s	Not Eligible
828.01		unidentified outbuilding	4217 SC Highway 38 South		Marlboro	Agriculture/ Subsistence	Agriculture/ Subsistence	c. 1910s	Not Eligible
828.02		unidentified outbuilding	4217 SC Highway 38 South		Marlboro	Agriculture/ Subsistence	Agriculture/ Subsistence	c. 1920s	Not Eligible
828.03		unidentified outbuilding	4217 SC Highway 38 South		Marlboro	Agriculture/ Subsistence	Agriculture/ Subsistence	c. 1920s	Not Eligible
828.04		unidentified outbuilding	4217 SC Highway 38 South		Marlboro	Agriculture/ Subsistence	Agriculture/ Subsistence	c. 1920s	Not Eligible
829.00		unidentified house	approx. 0.9 mile SE of Dunbar Hwy on SW side of Hwy 38 S		Marlboro	Domestic	Vacant/Not In Use	c. 1940s	Not Eligible
830.00		unidentified house	618 Drake Road	Drake	Marlboro	Domestic	Domestic	c. 1940s	Not Eligible

Site No.	Historic Name	Common Name	Address/Location	City	County	Historical Use	Current Use	Construction Date	SHPO NRHP Determination
831.00		unidentified house	approx. 0.15 mile E of Screw Pin Rd on N side of Drake Rd	Drake	Marlboro	Domestic	Vacant/Not In Use	c. 1940s	Not Eligible
832.00		unidentified house	approx. 0.1 mile E of Screw Pin Rd on S side of Drake Rd	Drake	Marlboro	Domestic	Vacant/Not In Use	c. 1920s	Not Eligible
833.00		unidentified house	639 Drake Road	Drake	Marlboro	Domestic	Domestic	c. 1920s	Not Eligible
833.01		unidentified outbuilding	639 Drake Road	Drake	Marlboro	Domestic	Domestic	c. 1940s	Not Eligible
834.00	Drake Gin Company		SW corner of Salem Rd and Screw Pin Rd	Drake	Marlboro	Commerce/ Trade	Vacant/Not In Use	c. 1940s	Eligible
835.00	Cedar Fall Missionary Baptist Church		approx. 0.3 mile W of Salem Rd on S side of Cedar Falls Church Rd		Marlboro	Religion	Religion	c. 1950s	Not Eligible
835.01	Cedar Fall Missionary Baptist Church Cemetery		approx. 0.3 mile W of Salem Rd on S side of Cedar Falls Church Rd		Marlboro	Funerary	Funerary	1875	Not Eligible
836.00		unidentified cemetery	approx. 0.05 mile E of Salem Rd on N side of Cedar Falls Church Rd		Marlboro	Funerary	Funerary	1954	Not Eligible
837.00		unidentified house	1632 J. Ben Rodgers Road		Marlboro	Domestic	Domestic	c. 1920s	Not Eligible
837.01		unidentified barn	1632 J. Ben Rodgers Road		Marlboro	Agriculture/ Subsistence	Agriculture/ Subsistence	c. 1920s	Not Eligible
838.00		unidentified house	approx. 0.6 mile SW of Driggers Rd on SC Hwy 381		Marlboro	Domestic	Vacant/Not In Use	c. 1920s	Not Eligible
839.00		unidentified house	NW corner of Driggers Rd and SC Hwy 381		Marlboro	Domestic	Vacant/Not In Use	c. 1940s	Not Eligible
839.01		unidentified outbuilding	NW corner of Driggers Rd and SC Hwy 381		Marlboro	Agriculture/ Subsistence	Vacant/Not In Use	c. 1940s	Not Eligible
840.00		unidentified house	approx. 0.9 mile SW of Driggers Rd on NW side of SC Hwy 381		Marlboro	Domestic	Vacant/Not In Use	c. 1920s	Not Eligible
841.00		unidentified barn	approx. 0.4 mile SE of SC Hwy 381 on NE side of Driggers Rd		Marlboro	Agriculture/ Subsistence	Vacant/Not In Use	c. 1920s	Not Eligible
842.00		unidentified barn	approx. 0.6 mile W of Hebron Dunbar Rd on S side of S-29		Marlboro	Agriculture/ Subsistence	Vacant/Not In Use	c. 1920s	Not Eligible
843.00		unidentified house	1299 S-29	Five Forks	Marlboro	Domestic	Domestic	c. 1910s	Not Eligible
844.00		unidentified house	SE corner of Dunbar Highway and Fourth Street	Dunbar	Marlboro	Domestic	Vacant/Not In Use	c. 1920s	Not Eligible
845.00		unidentified house	1904 Fourth Street	Dunbar	Marlboro	Domestic	Domestic	1866	Not Eligible
845.01		unidentified outbuilding	1904 Fourth Street	Dunbar	Marlboro	Transportation	Transportation	c. 1940s	Not Eligible
846.00		unidentified house	1961 Norton Circle	Dunbar	Marlboro	Domestic	Domestic	c. 1910s	Not Eligible

Site No.	Historic Name	Common Name	Address/Location	City	County	Historical Use	Current Use	Construction Date	SHPO NRHP Determination
846.01		unidentified outbuilding	1961 Norton Circle	Dunbar	Marlboro	Transportation	Transportation	c. 1940s	Not Eligible
846.02		unidentified outbuilding	1961 Norton Circle	Dunbar	Marlboro	Domestic	Domestic	c. 1940s	Not Eligible
847.00		unidentified outbuilding	approx. 0.1 mile SE of Dunbar Hwy on SW Hebron Dunbar Rd	Dunbar	Marlboro	Domestic	Vacant/Not In Use	c. 1920s	Not Eligible
848.00		unidentified house	approx. 0.05 mile SE of Fourth St on SW Hebron Dunbar Rd	Dunbar	Marlboro	Domestic	Vacant/Not In Use	c. 1920s	Not Eligible
848.01		unidentified outbuilding	approx. 0.05 mile SE of Fourth St on SW Hebron Dunbar Rd	Dunbar	Marlboro	Domestic	Vacant/Not In Use	c. 1920s	Not Eligible
849.00		unidentified house	3551 Hebron Dunbar Road		Marlboro	Domestic	Domestic	1903	Not Eligible
849.01		unidentified outbuilding	3551 Hebron Dunbar Road		Marlboro	Domestic	Vacant/Not In Use	c. 1910s	Not Eligible
849.02		unidentified outbuilding	3551 Hebron Dunbar Road		Marlboro	Domestic	Domestic	c. 1920s	Not Eligible
850.00		unidentified house	3655 Hebron Dunbar Road		Marlboro	Domestic	Domestic	c. 1900s	Not Eligible
850.01		unidentified outbuilding	3655 Hebron Dunbar Road		Marlboro	Agriculture/ Subsistence	Vacant/Not In Use	c. 1920s	Not Eligible
850.02		unidentified barn	3655 Hebron Dunbar Road		Marlboro	Agriculture/ Subsistence	Agriculture/ Subsistence	c. 1920s	Not Eligible
850.03		unidentified outbuilding	3655 Hebron Dunbar Road		Marlboro	Domestic	Domestic	c. 1920s	Not Eligible
850.04		unidentified outbuilding	3655 Hebron Dunbar Road		Marlboro	Domestic	Domestic	c. 1920s	Not Eligible
850.05		unidentified outbuilding	3655 Hebron Dunbar Road		Marlboro	Domestic	Domestic	c. 1920s	Not Eligible
851.00		unidentified house	3677 Hebron Dunbar Road		Marlboro	Domestic	Domestic	c. 1940s	Not Eligible
851.01		unidentified outbuilding	3677 Hebron Dunbar Road		Marlboro	Agricultural/ Subsistence	Agriculture/ Subsistence	c. 1920s	Not Eligible
852.00	Wright Cemetery		approx. 0.7 mile SE of McQueen Ln on S side of Hebron Dunbar Rd		Marlboro	Funerary	Funerary	1888	Not Eligible
853.00		unidentified house	40029 Hebron Dunbar Road		Marlboro	Domestic	Domestic	c. 1920s	Not Eligible
853.01		unidentified outbuilding	4029 Hebron Dunbar Road		Marlboro	Agriculture/ Subsistence	Vacant/Not In Use	c. 1920s	Not Eligible
853.02		unidentified outbuilding	4029 Hebron Dunbar Road		Marlboro	Domestic	Domestic	c. 1920s	Not Eligible
853.03		unidentified outbuilding	4029 Hebron Dunbar Road		Marlboro	Domestic	Domestic	c. 1920s	Not Eligible



Site No.	Historic Name	Common Name	Address/Location	City	County	Historical Use	Current Use	Construction Date	SHPO NRHP Determination
854.00		unidentified house	approx. 0.75 mile SE of McQueen Lane on N side of Hebron Dunbar Road		Marlboro	Domestic	Vacant/Not In Use	c. 1920s	Not Eligible
854.01		unidentified outbuilding	approx. 0.75 mile SE of McQueen Lane on N side of Hebron Dunbar Road		Marlboro	Domestic	Vacant/Not In Use	c. 1960s	Not Eligible
855.00		unidentified house	3466 McQueen Lane		Marlboro	Domestic	Domestic	c. 1890s	Eligible
855.01		unidentified outbuilding	3466 McQueen Lane		Marlboro	Domestic	Vacant/Not In Use	c. 1950s	Not Eligible
856.00		unidentified house	2406 Norton Circle		Marlboro	Domestic	Vacant/Not In Use	c. 1920s	Not Eligible
856.01		unidentified barn	2406 Norton Circle		Marlboro	Agriculture/ Subsistence	Vacant/Not In Use	c. 1920s	Not Eligible
857.00		unidentified barn	approx. 0.55 mile N of Norton Circle on E side of unnamed dirt road		Marlboro	Agriculture/ Subsistence	Vacant/Not In Use	c. 1940s	Not Eligible
858.00		unidentified house	approx. 0.6 mile N of Norton Circle on NW side of unnamed dirt road		Marlboro	Domestic	Vacant/Not In Use	c. 1920s	Not Eligible
859.00		unidentified house	approx. 0.95 mile SW of Calhoun Rd on S side of unnamed dirt road		Marlboro	Domestic	Vacant/Not In Use	c. 1940s	Not Eligible
860.00		unidentified house	approx. 0.9 mile NE of SC Hwy 9 on N side of unnamed dirt road		Marlboro	Domestic	Vacant/Not In Use	c. 1900s	Not Eligible
861.00		unidentified house	2660 S-199		Marlboro	Domestic	Domestic	c. 1880s	Not Eligible
861.01		unidentified barn	2660 S-199		Marlboro	Agriculture/ Subsistence	Agriculture/ Subsistence	c. 1920s	Not Eligible
862.00		unidentified barn	approx. 0.8 mile NW of SC Hwy 9 on N side S-199		Marlboro	Agriculture/ Subsistence	Vacant/Not In Use	c. 1940s	Not Eligible
863.00	Ebenezer Cemetery		approx. 0.1 mile SE of S-199 on NE side of SC Hwy 9		Marlboro	Funerary	Funerary	1898	Not Eligible
864.00		unidentified house	approx. 0.4 mile SE of S-199 on NE side of unnamed dirt road		Marlboro	Domestic	Vacant/Not In Use	c. 1920s	Not Eligible
865.00		unidentified house	approx. 0.2 mile NE of SC Hwy 9 on NE side of unnamed dirt road		Marlboro	Domestic	Vacant/Not In Use	c. 1920s	Not Eligible
866.00		unidentified house	approx. 1.05 miles SE of S-199 on NE side of unnamed dirt road		Marlboro	Domestic	Vacant/Not In Use	c. 1900s	Not Eligible
867.00		unidentified barn	approx. 0.55 mile NE of SC Hwy 9 on NW side of dirt road		Marlboro	Agriculture/ Subsistence	Agriculture/ Subsistence	c. 1920s	Not Eligible
868.00		unidentified barn	approx. 1.3 miles SE of S-199 on NE side of unnamed dirt road		Marlboro	Agriculture/ Subsistence	Vacant/Not In Use	c. 1910s	Not Eligible
869.00		unidentified house	approx. 0.6 mile NE of SC Hwy 9 on SE side of unnamed dirt road		Marlboro	Domestic	Vacant/Not In Use	c. 1900s	Not Eligible

Site No.	Historic Name	Common Name	Address/Location	City	County	Historical Use	Current Use	Construction Date	SHPO NRHP Determination
870.00	Asbury United Methodist Church Cemetery		2000 Asbury Road	Dunbar	Marlboro	Funerary	Funerary	1884	Not Eligible
871.00		unidentified house	approx. 0.55 mile SW of Dunbar Hwy on W side of Asbury Rd		Marlboro	Domestic	Vacant/Not In Use	c. 1920s	Not Eligible
872.00	McLucas Cemetery		approx. 0.7 mile NE of Asbury Rd on NW side of Dunbar Hwy		Marlboro	Funerary	Funerary	1831	Not Eligible
873.00	Old Clio United Methodist Church		N corner of SC Hwy 9 and Dunbar Hwy		Marlboro	Religion	Religion	c. 1910s	Not Eligible
873.01	Old Clio United Methodist Church Cemetery		N corner of SC Hwy 9 and Dunbar Hwy		Marlboro	Funerary	Funerary	1888	Not Eligible
874.00		unidentified cemetery	N corner of SC Hwy 9 and Dunbar Hwy		Marlboro	Funerary	Funerary	1927	Not Eligible
875.00		unidentified house	2326 Zion Church Road		Marlboro	Domestic	Domestic	c. 1920s	Not Eligible
876.00		unidentified house	520 Rogers Farm Road		Marlboro	Domestic	Domestic	c. 1920s	Not Eligible
877.00		unidentified house	approx. 0.9 mile SW of Zion Church Rd on SE Rogers Farm Rd		Marlboro	Domestic	Domestic	c. 1920s	Not Eligible
878.00		unidentified house	2202 Rogers Farm Road		Marlboro	Domestic	Vacant/Not In Use	c. 1900s	Not Eligible
878.01		unidentified mule barn	2202 Rogers Farm Road		Marlboro	Agriculture/ Subsistence	Agriculture/ Subsistence	c. 1900s	Not Eligible
879.00		unidentified house	3443 SC-381		Marlboro	Domestic	Domestic	c. 1850s	Not Eligible
880.00		unidentified barn	S corner of Manning Farm Rd and SC Hwy 381		Marlboro	Agriculture/ Subsistence	Vacant/Not In Use	c. 1900s	Not Eligible
881.00		unidentified house	3384 SC-381		Marlboro	Domestic	Domestic	1839	Not Eligible
881.01		unidentified barn	3384 SC-381		Marlboro	Agriculture/ Subsistence	Agriculture/ Subsistence	c. 1920s	Not Eligible
881.02		unidentified barn	3384 SC-381		Marlboro	Agriculture/ Subsistence	Agriculture/ Subsistence	c. 1920s	Not Eligible
882.00		unidentified house	approx. 0.15 mile SE of SC Hwy 381 on W side of Peach Tree Ln		Marlboro	Domestic	Domestic	c. 1920s	Not Eligible
883.00		unidentified house	3266 SC-381		Marlboro	Domestic	Domestic	c. 1890s	Not Eligible
884.00		unidentified barn	2236 Hamer Smith Road		Marlboro	Agriculture/ Subsistence	Agriculture/ Subsistence	c. 1900s	Not Eligible
885.00		unidentified house	2195 Hebron Dunbar Road		Marlboro	Domestic	Domestic	c. 1850s	Not Eligible
885.01		unidentified barn	2195 Hebron Dunbar Road		Marlboro	Agriculture/ Subsistence	Vacant/Not In Use	c. 1890s	Not Eligible
886.00		unidentified house	2136 Hebron Dunbar Road		Marlboro	Domestic	Domestic	c. 1900s	Not Eligible

Site No.	Historic Name	Common Name	Address/Location	City	County	Historical Use	Current Use	Construction Date	SHPO NRHP Determination
891.00		unidentified barn	approx. 0.3 mile S of Lauren Wells Rd on W side of Ottis Parrish Rd		Marlboro	Agriculture/ Subsistence	Vacant/Not In Use	c. 1940s	Not Eligible
892.00		unidentified house	1553 Hebron Dunbar Road		Marlboro	Domestic	Domestic	c. 1910s	Not Eligible
892.01		unidentified outbuilding	1553 Hebron Dunbar Road		Marlboro	Domestic	Domestic	c. 1910s	Not Eligible
893.00		unidentified house	1183 Hebron Dunbar Road		Marlboro	Domestic	Domestic	c. 1920s	Not Eligible
893.01		unidentified outbuilding	1183 Hebron Dunbar Road		Marlboro	Domestic	Domestic	c. 1920s	Not Eligible
894.00		unidentified barn	approx. 0.2 mile NE of Hebron Dunbar Rd on NW side of Hebron Church Rd		Marlboro	Agriculture/ Subsistence	Vacant/Not In Use	c. 1910s	Not Eligible
894.01		unidentified barn	approx. 0.2 mile NE of Hebron Dunbar Rd on NW side of Hebron Church Rd		Marlboro	Agriculture/ Subsistence	Agriculture/ Subsistence	c. 1910s	Not Eligible
894.02		unidentified barn	approx. 0.2 mile NE of Hebron Dunbar Rd on NW side of Hebron Church Rd		Marlboro	Agriculture/ Subsistence	Vacant/Not In Use	c. 1910s	Not Eligible
894.04		unidentified barn	approx. 0.2 mile NE of Hebron Dunbar Rd on NW side of Hebron Church Rd		Marlboro	Agriculture/ Subsistence	Vacant/Not In Use	c. 1910s	Not Eligible
895.00		unidentified barn	approx. 0.3 mile NE of Hebron Dunbar Rd on SW side Hebron Church Rd		Marlboro	Agriculture/ Subsistence	Vacant/Not In Use	c. 1920s	Not Eligible
896.00		unidentified house	approx. 0.4 mile NE of Hebron Dunbar Rd on NW side of Hebron Church Rd		Marlboro	Domestic	Vacant/Not In Use	c. 1920s	Not Eligible
897.00		unidentified house	1513 Hebron Church Road		Marlboro	Domestic	Domestic	c. 1920s	Not Eligible
898.00		unidentified house	1503 Spears Cemetery Road		Marlboro	Domestic	Vacant/Not In Use	c. 1920s	Not Eligible
899.00	Spears Family Cemetery		approx. 0.3 mile N of SC Hwy 9 on E side of Spears Cemetery Rd		Marlboro	Funerary	Funerary	1886	Not Eligible
900.00		unidentified house	706 Covington Road		Marlboro	Domestic	Domestic	c. 1940s	Not Eligible
901.00		unidentified house	approx. 0.1 mile SE of McQuage Farm Rd on N side of Harvest Lane		Marlboro	Domestic	Domestic	1951	Not Eligible
902.00		unidentified house	1713 Harvest Lane		Marlboro	Domestic	Domestic	c. 1910s	Not Eligible
902.01		unidentified barn	1713 Harvest Lane		Marlboro	Agriculture/ Subsistence	Vacant/Not In Use	c. 1920s	Not Eligible
902.02		unidentified barn	1713 Harvest Lane		Marlboro	Agriculture/ Subsistence	Vacant/Not In Use	c. 1920s	Not Eligible

Site No.	Historic Name	Common Name	Address/Location	City	County	Historical Use	Current Use	Construction Date	SHPO NRHP Determination
902.03		unidentified barn	1713 Harvest Lane		Marlboro	Agriculture/ Subsistence	Vacant/Not In Use	c. 1940s	Not Eligible
902.04		unidentified barn	1713 SC Hwy 9		Marlboro	Agriculture/ Subsistence	Vacant/Not In Use	c. 1940s	Not Eligible
903.00		unidentified house	approx. 0.1 mile NE of SC Hwy 9 on SE side of McQuage Farm Rd		Marlboro	Domestic	Domestic	c. 1940s	Not Eligible
904.00		unidentified house	1160 McLean Farm Road		Marlboro	Domestic	Domestic	c. 1920s	Not Eligible
905.00		unidentified house	1204 McLean Farm Road		Marlboro	Domestic	Domestic	c. 1920s	Not Eligible
906.00	Spears United Methodist Church		approx. 0.3 mile N of SC Hwy 9 on SW side of Spears Church Rd		Marlboro	Religion	Religion	1927	Not Eligible
906.01	Spears United Methodist Church Cemetery		approx. 0.3 mile N of SC Hwy 9 on SW side of Spears Church Rd		Marlboro	Funerary	Funerary	1874	Not Eligible
907.00		unidentified house	1683 SC Hwy 9		Marlboro	Domestic	Domestic	c. 1920s	Not Eligible
907.01		unidentified barn	1683 SC Hwy 9		Marlboro	Agriculture/ Subsistence	Agriculture/ Subsistence	c. 1920s	Not Eligible
908.00		unidentified house	2213 SC Hwy 9		Marlboro	Domestic	Domestic	c. 1940s	Not Eligible
909.00		unidentified house	601 SC Highway 9		Marlboro	Domestic	Domestic	c. 1940s	Not Eligible
910.00		unidentified house	1692 Tatum Highway		Marlboro	Domestic	Vacant/Not In Use	c. 1920s	Not Eligible
911.00	Mount Elem Freewill Baptist Church Cemetery		approx. 0.6 mile NW of SC Hwy 9 on NE side of Tatum Hwy		Marlboro	Funerary	Funerary	1891	Not Eligible
912.00	Quick Cemetery		approx. 0.15 mile NW of Tatum Hwy on N side of unnamed dirt road		Marlboro	Funerary	Funerary	1847	Not Eligible
913.00		unidentified house	2667 Juniper Road (S-121)		Marlboro	Domestic	Domestic	c. 1920s	Not Eligible
914.00		unidentified barn	approx. 0.7 W of SC Hwy 381 on N side of Carolina Church Rd		Marlboro	Agriculture/ Subsistence	Vacant/Not In Use	c. 1920s	Not Eligible
915.00		unidentified house	approx. 0.55 N of SC Hwy 381 on W side of SC Hwy 38		Marlboro	Domestic	Vacant/Not In Use	c. 1950s	Not Eligible
915.01		unidentified barn	approx. 0.55 N of SC Hwy 381 on W side of SC Hwy 38		Marlboro	Agriculture/ Subsistence	Vacant/Not In Use	c. 1950s	Not Eligible
917.00		unidentified barn	approx. 0.25 mile NW of Cowboy Lane on NE side of Kinard Rd		Marlboro	Agriculture/ Subsistence	Agriculture/ Subsistence	c. 1920s	Not Eligible
920.00		unidentified house	377 SC Hwy 79		Marlboro	Domestic	Domestic	c. 1920s	Not Eligible
920.01		unidentified barn	377 SC Hwy 79		Marlboro	Agriculture/ Subsistence	Vacant/Not In Use	c. 1920s	Not Eligible
921.00		unidentified house	165 Grants Mill Road		Marlboro	Domestic	Vacant/Not In Use	c. 1940s	Not Eligible
922.00		unidentified house	NE corner of S-54 and SC Hwy 38		Marlboro	Domestic	Domestic	c. 1920s	Not Eligible

Site No.	Historic Name	Common Name	Address/Location	City	County	Historical Use	Current Use	Construction Date	SHPO NRHP Determination
923.00		unidentified house	126 S-572		Marlboro	Domestic	Domestic	c. 1850s	Not Eligible
924.00		unidentified house	approx. 0.05 mile SW of SC Hwy 38 on N side of Steen Rd		Marlboro	Domestic	Vacant/Not In Use	c. 1940s	Not Eligible
924.01		unidentified outbuilding	approx. 0.05 mile SW of SC Hwy 38 on N side of Steen Rd		Marlboro	Domestic	Vacant/Not In Use	c. 1940s	Not Eligible
924.02		unidentified barn	approx. 0.05 mile SW of SC Hwy 38 on S side of Steen Rd		Marlboro	Agriculture/ Subsistence	Vacant/Not In Use	c. 1940s	Not Eligible
925.00		unidentified house	588 S-54		Marlboro	Domestic	Domestic	c. 1940s	Not Eligible
925.01		unidentified outbuilding	588 S-54		Marlboro	Domestic	Domestic	c. 1940s	Not Eligible
926.00		unidentified house	593 SC Highway 79		Marlboro	Domestic	Domestic	c. 1890s	Not Eligible
926.01		unidentified outbuilding	593 SC Highway 79		Marlboro	Domestic	Domestic	c. 1890s	Not Eligible
926.02		unidentified outbuilding	593 SC Highway 79		Marlboro	Domestic	Domestic	c. 1890s	Not Eligible
927.00		unidentified house	619 SC Highway 79		Marlboro	Domestic	Domestic	c. 1890s	Not Eligible
927.01		unidentified outbuilding	619 SC Highway 79		Marlboro	Domestic	Domestic	c. 1890s	Not Eligible
927.02		unidentified outbuilding	619 SC Highway 79		Marlboro	Domestic	Domestic	c. 1890s	Not Eligible
930.00		unidentified house	approx. 0.45 mile SE of SC Hwy 79 on SW side of Usher Rd		Marlboro	Domestic	Domestic	c. 1890s	Not Eligible
930.01		unidentified outbuilding	approx. 0.45 mile SE of SC Hwy 79 on SW side of Usher Rd		Marlboro	Domestic	Domestic	c. 1900s	Not Eligible
930.02		unidentified outbuilding	approx. 0.45 mile SE of SC Hwy 79 on SW side of Usher Rd		Marlboro	Domestic	Domestic	c. 1900s	Not Eligible
930.03		unidentified barn	approx. 0.45 mile SE of SC Hwy 79 on SW side of Usher Rd		Marlboro	Agriculture/ Subsistence	Agriculture/ Subsistence	c. 1890s	Not Eligible
930.04		unidentified barn	approx. 0.45 mile SE of SC Hwy 79 on SW side of Usher Rd		Marlboro	Agriculture/ Subsistence	Agriculture/ Subsistence	c. 1890s	Not Eligible
931.00		unidentified house	approx. 0.1 mile S of S-400 on W side of S-387		Marlboro	Domestic	Vacant/Not In Use	c. 1940s	Not Eligible
932.00		unidentified house	E corner of Usher Rd and Brutons Forks Rd (S-63)		Marlboro	Domestic	Vacant/Not In Use	c. 1920s	Not Eligible
932.01		unidentified outbuilding	E corner of Usher Rd and Brutons Forks Rd (S-63)		Marlboro	Domestic	Vacant/Not In Use	c. 1950s	Not Eligible
933.00		unidentified house	1011 Brutons Forks Road (S-63)		Marlboro	Domestic	Domestic	c. 1920s	Not Eligible
934.00	Brutons Fork Baptist Church		1020 Brutons Fork Road (S-63)		Marlboro	Religion	Religion	c. 1830s	Not Eligible

Site No.	Historic Name	Common Name	Address/Location	City	County	Historical Use	Current Use	Construction Date	SHPO NRHP Determination
935.00		unidentified house	approx. 0.4 mile NW of SC Hwy 385 on NE side of Brutons Forks Rd		Marlboro	Domestic	Domestic	c. 1900s	Not Eligible
935.01		unidentified outbuilding	approx. 0.4 mile NW of SC Hwy 385 on NE side of Brutons Forks Rd		Marlboro	Domestic	Domestic	c. 1950s	Not Eligible
936.00		unidentified house	approx. 0.4 mile NW of SC Hwy 385 on SW side of Brutons Forks Rd		Marlboro	Domestic	Domestic	c. 1920s	Not Eligible
937.00		unidentified house	835 SC Hwy 9		Marlboro	Domestic	Domestic	c. 1920s	Not Eligible
938.00		unidentified house	approx. 0.25 mile W of S-23 on N side of SC Hwy 9		Marlboro	Domestic	Vacant/Not In Use	c. 1920s	Not Eligible
939.00		unidentified house	approx. 0.25 mile SE of Sandy Grove Rd on SW side of Hebron Dunbar Rd		Marlboro	Domestic	Domestic	c. 1920s	Not Eligible
940.00		unidentified house	1889 Dunbar Highway	Dunbar	Marlboro	Domestic	Domestic	c. 1940s	Not Eligible
941.00	McClauren House		2537 Laurin Willis Road (S-40)		Marlboro	Domestic	Domestic	c. 1890s	Not Eligible
941.01		unidentified barn	2537 Laurin Willis Road (S-40)		Marlboro	Agriculture/ Subsistence	Agriculture/ Subsistence	c. 1890s	Not Eligible
941.02		unidentified outbuilding	2537 Laurin Willis Road (S-40)		Marlboro	Domestic	Domestic	c. 1890s	Not Eligible
941.03		unidentified outbuilding	2537 Laurin Willis Road (S-40)		Marlboro	Domestic	Domestic	c. 1890s	Not Eligible
942.00		unidentified house	1184 SC Hwy 381		Marlboro	Domestic	Domestic	c. 1920s	Not Eligible
942.01		unidentified barn	1184 SC Hwy 381		Marlboro	Agriculture/ Subsistence	Vacant/Not In Use	c. 1920s	Not Eligible
943.00		unidentified house	1018 Sarion Church Road		Marlboro	Domestic	Vacant/Not In Use	c. 1920s	Not Eligible
944.00		unidentified house	approx. 0.45 mile NW of Sarion Church Rd on SW side of Adamsville Rd		Marlboro	Domestic	Vacant/Not In Use	c. 1920s	Not Eligible
945.00	Jesse Bethea House/Shockley Adams House/Tavern		3003 Auilly Crossroads (S-17)	Adamsville	Marlboro	Domestic	Domestic	1825	Not Eligible
945.01	Jesse Bethea House/Shockley Adams House/Tavern	outbuilding	3003 Auilly Crossroads (S-17)	Adamsville	Marlboro	Domestic	Domestic	c. 1920s	Not Eligible
945.02	Jesse Bethea House/Shockley Adams House/Tavern	outbuilding	3003 Auilly Crossroads (S-17)	Adamsville	Marlboro	Domestic	Transportation	c. 1920s	Not Eligible

Site No.	Historic Name	Common Name	Address/Location	City	County	Historical Use	Current Use	Construction Date	SHPO NRHP Determination
946.00	Newton Cemetery		approx. 0.25 mile SE of County View Rd on SW side of SC Hwy 385		Marlboro	Funerary	Funerary	1833	Not Eligible
947.00		unidentified house	2172 Country View Road		Marlboro	Domestic	Domestic	c. 1890s	Not Eligible
947.01		unidentified barn	2172 Country View Road		Marlboro	Agriculture/ Subsistence	Agriculture/ Subsistence	c. 1900s	Not Eligible
947.02		unidentified outbuilding	2172 Country View Road		Marlboro	Domestic	Domestic	c. 1900s	Not Eligible
948.00		unidentified house	2529 SC Hwy 385		Marlboro	Domestic	Domestic	c. 1940s	Not Eligible
949.00		unidentified house	2803 S-142	Boykin	Marlboro	Domestic	Domestic	c. 1920s	Not Eligible
950.00		unidentified house	1585 SC Hwy 79		Marlboro	Domestic	Domestic	c. 1910s	Not Eligible
950.01		unidentified outbuilding	1585 SC Hwy 79		Marlboro	Domestic	Domestic	c. 1910s	Not Eligible
950.02		unidentified outbuilding	1585 SC Hwy 79		Marlboro	Domestic	Domestic	c. 1920s	Not Eligible
951.00		unidentified house	approx. 0.25 mile SW of S-163 on NW side of SC Hwy 79		Marlboro	Domestic	Domestic	c. 1910s	Not Eligible
951.01		unidentified outbuilding	approx. 0.25 mile SW of S-163 on NW side of SC Hwy 79		Marlboro	Domestic	Domestic	c. 1910s	Not Eligible
951.02		unidentified outbuilding	approx. 0.25 mile SW of S-163 on NW side of SC Hwy 79		Marlboro	Domestic	Domestic	c. 1910s	Not Eligible
952.00		unidentified barn	approx. 0.2 mile SW of S-163 on SE side of SC Hwy 79		Marlboro	Agriculture/ Subsistence	Vacant/Not In Use	c. 1940s	Not Eligible
953.00		unidentified industrial building	approx. 0.1 mile SW of S-163 on NW side of SC Hwy 79		Marlboro	Industry/ Processing/ Extraction	Vacant/Not In Use	c. 1940s	Not Eligible
954.00		unidentified house	1636 McCormick Road		Marlboro	Domestic	Domestic	c. 1920s	Not Eligible
955.00		unidentified house	3251 S-168		Marlboro	Domestic	Vacant/Not In Use	c. 1920s	Not Eligible
956.00		unidentified house	approx. 0.4 mile SE of McCormick Rd on SW side of S-168		Marlboro	Domestic	Vacant/Not In Use	c. 1920s	Not Eligible
957.00		unidentified house	approx. 0.5 mile N of NC S-1161 on W side of Beards Rd		Marlboro	Domestic	Domestic	c. 1920s	Not Eligible
958.00		unidentified cemetery	approx. 0.05 mile SE of Auilly Crossroads on SW side of Adamsville Rd	Adamsville	Marlboro	Funerary	Funerary	1783	Not Eligible
959.00		unidentified house	approx. 0.6 mile NW of NC S-1161 on N side of Beards Road		Marlboro	Domestic	Domestic	c. 1920s	Not Eligible
960.00		unidentified house	approx. 0.5 mile N of NC S-1161 on E side of Beards Rd		Marlboro	Domestic	Vacant/Not In Use	c. 1910s	Not Eligible

Site No.	Historic Name	Common Name	Address/Location	City	County	Historical Use	Current Use	Construction Date	SHPO NRHP Determination
961.00		unidentified cemetery	approx. 0.1 mile SE of Juniper Rd on NE side of Calhoun Rd		Marlboro	Funerary	Funerary	1905	Not Eligible
962.00		unidentified house	approx. 0.05 mile SE of Juniper Rd on NE side of Calhoun Rd		Marlboro	Domestic	Domestic	c. 1910s	Not Eligible
963.00		unidentified house	2742 Carolina Church Road		Marlboro	Domestic	Domestic	c. 1920s	Not Eligible
963.01		unidentified outbuilding	2742 Carolina Church Road		Marlboro	Agriculture/ Subsistence	Agriculture/ Subsistence	c. 1950s	Not Eligible
964.00		unidentified house	2551 Carolina Church Road		Marlboro	Domestic	Vacant/Not In Use	c. 1940s	Not Eligible
964.01		unidentified barn	2251 Carolina Church Road		Marlboro	Agriculture/ Subsistence	Vacant/Not In Use	c. 1940s	Not Eligible
964.02		unidentified barn	2551 Carolina Church Road		Marlboro	Agriculture/ Subsistence	Vacant/Not In Use	c. 1940s	Not Eligible
964.03		unidentified outbuilding	2551 Carolina Church Road		Marlboro	Agriculture/ Subsistence	Vacant/Not In Use	c. 1940s	Not Eligible
965.00		unidentified house	S corner of Carolina Church Rd and SC Hwy 381		Marlboro	Domestic	Domestic	c. 1890s	Not Eligible
965.01		unidentified outbuilding	S corner of Carolina Church Rd and SC Hwy 381		Marlboro	Domestic	Domestic	c. 1890s	Not Eligible
965.02		unidentified barn	S corner of Carolina Church Rd and SC Hwy 381		Marlboro	Agriculture/ Subsistence	Agriculture/ Subsistence	c. 1910s	Not Eligible
966.00		unidentified barn	N corner of Carolina Church Rd and SC Hwy 381		Marlboro	Agriculture/ Subsistence	Vacant/Not In Use	c. 1910s	Not Eligible
966.01		unidentified barn	N corner of Carolina Church Rd and SC Hwy 381		Marlboro	Agriculture/ Subsistence	Vacant/Not In Use	c. 1910s	Not Eligible
966.02		unidentified barn	N corner of Carolina Church Rd and SC Hwy 381		Marlboro	Agriculture/ Subsistence	Vacant/Not In Use	c. 1910s	Not Eligible
967.00		unidentified house	2632 SC Hwy 381		Marlboro	Domestic	Domestic	c. 1920s	Not Eligible
967.01		unidentified outbuilding	2632 SC Hwy 381		Marlboro	Domestic	Domestic	c. 1920s	Not Eligible
968.00		unidentified house	approx. 0.15 mile SW of SC Hwy 83 on the SE side of SC Hwy 381		Marlboro	Domestic	Vacant/Not In Use	c. 1940s	Not Eligible
969.00		unidentified house	approx. 0.25 mile NE of SC Hwy 381 on N side of SC Hwy 83		Marlboro	Domestic	Domestic	c. 1880s	Not Eligible
970.00	Red Bluff Cemetery		NE corner of American Legion Road and Bluff Cemetery Road	Red Bluff	Marlboro	Funerary	Funerary	1863	Not Eligible
971.00		unidentified house	2067 Laurin Willis Road		Marlboro	Domestic	Domestic	c. 1940s	Not Eligible
972.00		unidentified house	2071 S-497		Marlboro	Domestic	Vacant/Not In Use	c. 1920s	Not Eligible



Site No.	Historic Name	Common Name	Address/Location	City	County	Historical Use	Current Use	Construction Date	SHPO NRHP Determination
973.00		unidentified barn	N corner of Ellis Lane and S-497		Marlboro	Agriculture/ Subsistence	Vacant/Not In Use	c. 1920s	Not Eligible
974.00		unidentified house	approx. 0.45 mile NW of Lauren Wells Rd on E side of Sarian Church Rd		Marlboro	Domestic	Vacant/Not In Use	c. 1940s	Not Eligible
975.00	Syrian Baptist Church		1340 Sarian Church Road		Marlboro	Religion	Religion	c. 1850s	Not Eligible
975.01	Syrian Baptist Church	fellowship hall	1340 Sarian Church Road		Marlboro	Religion	Religion	c. 1920s	Not Eligible
975.02	Syrian Baptist Church Cemetery		1340 Sarian Church Road		Marlboro	Funerary	Funerary	1946	Not Eligible
976.00		unidentified house	approx. 0.5 mile NW of Lauren Wells Rd on W side of Sarian Church Rd		Marlboro	Domestic	Vacant/Not In Use	c. 1950s	Not Eligible
977.00		unidentified house	1509 Lauren Wells Road		Marlboro	Domestic	Domestic	c. 1910s	Not Eligible
978.00		unidentified cemetery	N corner of Neville Bennett Rd and Laurin Wells Rd		Marlboro	Funerary	Funerary	1872	Not Eligible
979.00		unidentified house	approx. 0.5 mile SW of Lauren Wells Rd on W side of Neville Bennett Rd		Marlboro	Domestic	Domestic	c. 1870s	Not Eligible
980.00		unidentified house	approx. 0.15 mile S of Lauren Wells Rd on E side of Ottis Parrish Rd		Marlboro	Domestic	Vacant/Not In Use	c. 1940s	Not Eligible
980.01		unidentified barn	approx. 0.15 mile S of Lauren Wells Rd on E side of Ottis Parrish Rd		Marlboro	Agriculture/ Subsistence	Vacant/Not In Use	c. 1940s	Not Eligible
980.02		unidentified outbuilding	approx. 0.15 mile S of Lauren Wells Rd on E side of Ottis Parrish Rd		Marlboro	Domestic	Vacant/Not In Use	c. 1940s	Not Eligible
982.00		unidentified barn	approx. 0.3 mile S of Lauren Wells Rd on E side of Ottis Parrish Rd		Marlboro	Agriculture/ Subsistence	Vacant/Not In Use	c. 1940s	Not Eligible
983.00	Hickory Grove United Methodist Church		approx. 0.45 mile S of Lauren Wells Rd on E side of Ottis Parrish Rd		Marlboro	Religion	Religion	c. 1920s	Not Eligible
983.01	Hickory Grove United Methodist Church Cemetery		approx. 0.45 mile S of Lauren Wells Rd on E side of Ottis Parrish Rd		Marlboro	Funerary	Funerary	1927	Not Eligible
984.00		unidentified house	1656 Ottis Parrish Road		Marlboro	Domestic	Domestic	c. 1920s	Not Eligible
984.01		unidentified outbuilding	1656 Ottis Parrish Road		Marlboro	Agriculture/ Subsistence	Agriculture/ Subsistence	c. 1920s	Not Eligible

Site No.	Historic Name	Common Name	Address/Location	City	County	Historical Use	Current Use	Construction Date	SHPO NRHP Determination
985.00		unidentified house	approx. 1.1 miles SE of Lauren Wells Rd on SW side of Ottis Parrish Rd		Marlboro	Domestic	Vacant/Not In Use	c. 1920s	Not Eligible
986.00		unidentified house	approx. 1.2 miles SE of Lauren Wells Rd on SW side of Neville Bennett Rd		Marlboro	Domestic	Domestic	c. 1870s	Not Eligible
986.01		unidentified outbuilding	approx. 1.2 miles SE of Lauren Wells Rd on SW side of Neville Bennett Rd		Marlboro	Domestic	Domestic	c. 1950s	Not Eligible
986.02		unidentified barn	approx. 1.2 miles SE of Lauren Wells Rd on SW side of Neville Bennett Rd		Marlboro	Agriculture/ Subsistence	Agriculture/ Subsistence	c. 1920s	Not Eligible
987.00		unidentified house	1657 Neville Bennett Road		Marlboro	Domestic	Domestic	c. 1840s	Not Eligible
988.00		unidentified house	approx. 0.5 mile SE of Laurin-Willis on SW side of Neville Bennett Rd		Marlboro	Domestic	Domestic	c. 1870s	Not Eligible
989.00		unidentified house	2024 Neville Bennett Rd		Marlboro	Domestic	Domestic	c. 1840s	Not Eligible
990.00	McLaurin-Roper-McColl House	Daniel Calhoun Roper House	approx. 0.45 mile W of Neville Bennett Rd on N side of Laurin-Willis		Marlboro	Domestic	Domestic	c. 1825	Eligible
991.00		unidentified house	754 Laurin Wells Road		Marlboro	Domestic	Domestic	c. 1910s	Not Eligible
992.00		unidentified house	approx. 0.1 mile E of Tatum Hwy on S side of Laurin Wells Rd		Marlboro	Domestic	Vacant/Not In Use	c. 1920s	Not Eligible
993.00		unidentified house	753 Tatum Highway		Marlboro	Domestic	Vacant/Not In Use	c. 1920s	Not Eligible
994.00		unidentified house	approx. 0.25 mile S of Lauren Wells Rd on E side of Tatum Hwy		Marlboro	Domestic	Vacant/Not In Use	c. 1920s	Not Eligible
995.00		unidentified house	SW corner of Tatum Hwy and S-509		Marlboro	Domestic	Vacant/Not In Use	c. 1950s	Not Eligible
996.00		unidentified barn	approx. 0.1 mile NW of Mary Hubbard Rd on W side of S-509		Marlboro	Agriculture/ Subsistence	Vacant/Not In Use	c. 1920s	Not Eligible
997.00		unidentified barn	approx. 0.05 mile NW of Mary Hubbard Rd on W side of S-509		Marlboro	Agriculture/ Subsistence	Vacant/Not In Use	c. 1920s	Not Eligible
998.00	Harleanton		1223 Tatum Highway		Marlboro	Domestic	Domestic	c. 1910s	Eligible
998.01	Harleanton	chicken coop	1223 Tatum Highway		Marlboro	Agriculture/ Subsistence	Agriculture/ Subsistence	c. 1910s	Not Eligible
999.00		unidentified house	approx. 0.25 mile SW of Mary Hubbard Rd on SE side of Davidson Rd		Marlboro	Domestic	Domestic	c. 1890s	Not Eligible
1000.00		unidentified house	2150 Davidson Road		Marlboro	Domestic	Domestic	c. 1890s	Not Eligible

Site No.	Historic Name	Common Name	Address/Location	City	County	Historical Use	Current Use	Construction Date	SHPO NRHP Determination
1001.00	Spears House		approx. 0.35 mile SW of Mary Hubbard Rd on N side of Spears Cemetery Rd		Marlboro	Domestic	Domestic	c. 1890s	Not Eligible
1002.00		unidentified house	2070 Spears Cemetery Road		Marlboro	Domestic	Domestic	c. 1890s	Not Eligible
1003.00		unidentified house	2018 Spears Cemetery Road		Marlboro	Domestic	Domestic	c. 1890s	Not Eligible
1004.00		unidentified house	1830 S-509		Marlboro	Domestic	Domestic	c. 1910s	Not Eligible
1005.00		unidentified school building	approx. 0.1 mile N of Spears Cemetery Rd on N side of Lauren Wells Rd		Marlboro	Education	Vacant/Not In Use	c. 1910s	Not Eligible
1006.00		unidentified house	143 Lauren Wells Road		Marlboro	Domestic	Domestic	c. 1950s	Not Eligible
1007.00		unidentified house	7821 Parrish Green Road		Marlboro	Domestic	Domestic	c. 1950s	Not Eligible
1008.00		unidentified house	approx. 0.25 mile SW of Old Gully Road on N side of Parrish Green Road		Marlboro	Domestic	Vacant/Not In Use	c. 1910s	Not Eligible
1009.00		unidentified house	approx. 0.3 mile SE of SC Hwy 15-401 on NE side of Parrish Green Road		Marlboro	Domestic	Vacant/Not In Use	c. 1920s	Not Eligible
1010.00		unidentified house	1540 SC Hwy 15-401		Marlboro	Domestic	Domestic	c. 1870s	Not Eligible
1010.01		unidentified outbuilding	1540 SC Hwy 15-401		Marlboro	Domestic	Domestic	c. 1910s	Not Eligible
1010.02		unidentified outbuilding	1540 SC Hwy 15-401		Marlboro	Domestic	Domestic	c. 1910s	Not Eligible
1011.00		unidentified house	1629 SC Hwy 15-401		Marlboro	Domestic	Domestic	c. 1910s	Not Eligible
1012.00		unidentified house	1601 SC Hwy 15-401		Marlboro	Domestic	Domestic	c. 1840s	Not Eligible
1012.01		unidentified outbuilding	1601 SC Hwy 15-401		Marlboro	Domestic	Vacant/Not In Use	c. 1920s	Not Eligible
1012.02		unidentified outbuilding	1601 SC Hwy 15-401		Marlboro	Domestic	Vacant/Not In Use	c. 1910s	Not Eligible
1012.03		unidentified outbuilding	1601 SC Hwy 15-401		Marlboro	Agriculture/ Subsistence	Agriculture/ Subsistence	c. 1910s	Not Eligible
1012.04		unidentified outbuilding	1601 SC Hwy 15-401		Marlboro	Domestic	Domestic	c. 1910s	Not Eligible
1012.05		unidentified barn	1601 SC Hwy 15-401		Marlboro	Agriculture/ Subsistence	Agriculture/ Subsistence	c. 1910s	Not Eligible
1012.06		unidentified barn	1601 SC Hwy 15-401		Marlboro	Agriculture/ Subsistence	Agriculture/ Subsistence	c. 1910s	Not Eligible
1013.00		unidentified house	122 Hinson Farm Road		Marlboro	Domestic	Domestic	c. 1920s	Not Eligible
1014.00		unidentified barn	approx. 0.1 mile SW of Hinson Farm Rd on NW side of unnamed dirt road		Marlboro	Agriculture/ Subsistence	Vacant/Not In Use	c. 1910s	Not Eligible

Site No.	Historic Name	Common Name	Address/Location	City	County	Historical Use	Current Use	Construction Date	SHPO NRHP Determination
1015.00	Lewis Spears House		1619 Spears Cemetery Road		Marlboro	Domestic	Vacant/Not In Use	1836	Not Eligible
1015.01	Lewis Spears House	mule barn	1619 Spears Cemetery Road		Marlboro	Agriculture/ Subsistence	Agriculture/ Subsistence	c. 1920s	Not Eligible
1015.02	Lewis Spears House	barn	1619 Spears Cemetery Road		Marlboro	Agriculture/ Subsistence	Agriculture/ Subsistence	c. 1920s	Not Eligible
1015.03	Lewis Spears House	barn	1619 Spears Cemetery Road		Marlboro	Agriculture/ Subsistence	Agriculture/ Subsistence	c. 1920s	Not Eligible
1016.00	McQuage House		767 McQuage Farm Road		Marlboro	Domestic	Domestic	1836	Not Eligible
1016.01	McQuage House	barn	767 McQuage Farm Road		Marlboro	Agriculture/ Subsistence	Vacant/Not In Use	c. 1890s	Not Eligible
1016.02	McQuage House	smoke house	767 McQuage Farm Road		Marlboro	Domestic	Vacant/Not In Use	c. 1830s	Not Eligible
1017.00		unidentified house	756 McQuage Farm Road		Marlboro	Domestic	Vacant/Not In Use	1836	Not Eligible
1018.00		unidentified house	293 S-349		Marlboro	Domestic	Domestic	c. 1950s	Not Eligible
1019.00	Pat's Cottage Court/Double D's Motel	office	1941 SC Hwy 15-401		Marlboro	Commerce/ Trade	Commerce/ Trade	1941-1943	Eligible
1019.01	Pat's Cottage Court/Double D's Motel	cottage	1941 SC Hwy 15-401		Marlboro	Commerce/ Trade	Commerce/ Trade	1941-1943	Eligible
1019.02	Pat's Cottage Court/Double D's Motel	cottage	1941 SC Hwy 15-401		Marlboro	Commerce/ Trade	Commerce/ Trade	1941-1943	Eligible
1019.03	Pat's Cottage Court/Double D's Motel	cottage	1941 SC Hwy 15-401		Marlboro	Commerce/ Trade	Commerce/ Trade	1941-1943	Eligible
1019.04	Pat's Cottage Court/Double D's Motel	cottage	1941 SC Hwy 15-401		Marlboro	Commerce/ Trade	Commerce/ Trade	1941-1943	Eligible
1019.05	Pat's Cottage Court/Double D's Motel	cottage	1941 SC Hwy 15-401		Marlboro	Commerce/ Trade	Commerce/ Trade	1941-1943	Eligible
1019.06	Pat's Cottage Court/Double D's Motel	cottage	1941 SC Hwy 15-401		Marlboro	Commerce/ Trade	Commerce/ Trade	1941-1943	Eligible
1019.07	Pat's Cottage Court/Double D's Motel	cottage	1941 SC Hwy 15-401		Marlboro	Commerce/ Trade	Commerce/ Trade	1941-1943	Eligible

Site No.	Historic Name	Common Name	Address/Location	City	County	Historical Use	Current Use	Construction Date	SHPO NRHP Determination
1019.08	Pat's Cottage Court/Double D's Motel	cottage	1941 SC Hwy 15-401		Marlboro	Commerce/Trade	Commerce/Trade	1941-1943	Eligible
1019.09	Pat's Cottage Court/Double D's Motel	outbuilding	1941 SC Hwy 15-401		Marlboro	Commerce/Trade	Commerce/Trade	1941-1943	Eligible
1019.10	Pat's Cottage Court/Double D's Motel	cottage	1941 SC Hwy 15-401		Marlboro	Commerce/Trade	Commerce/Trade	1941-1943	Eligible
1019.11	Pat's Cottage Court/Double D's Motel	cottage	1941 SC Hwy 15-401		Marlboro	Commerce/Trade	Commerce/Trade	1941-1943	Eligible
1019.12	Pat's Cottage Court/Double D's Motel	outbuilding	1941 SC Hwy 15-401		Marlboro	Commerce/Trade	Commerce/Trade	1941-1943	Eligible
1019.13	Pat's Cottage Court/Double D's Motel	outbuilding	1941 SC Hwy 15-401		Marlboro	Commerce/Trade	Commerce/Trade	1941-1943	Eligible
1019.14	Pat's Cottage Court/Double D's Motel	outbuilding	1941 SC Hwy 15-401		Marlboro	Commerce/Trade	Commerce/Trade	1941-1943	Eligible
1019.15	Pat's Cottage Court/Double D's Motel	cottage	1941 SC Hwy 15-401		Marlboro	Commerce/Trade	Commerce/Trade	1941-1943	Eligible
1019.16	Pat's Cottage Court/Double D's Motel	cottage	1941 SC Hwy 15-401		Marlboro	Commerce/Trade	Commerce/Trade	1941-1943	Eligible
1019.17	Pat's Cottage Court/Double D's Motel	cottage	1941 SC Hwy 15-401		Marlboro	Commerce/Trade	Commerce/Trade	1941-1943	Eligible
1019.18	Pat's Cottage Court/Double D's Motel	cottage	1941 SC Hwy 15-401		Marlboro	Commerce/Trade	Commerce/Trade	1941-1943	Eligible
1019.19	Pat's Cottage Court/Double D's Motel	cottage	1941 SC Hwy 15-401		Marlboro	Commerce/Trade	Commerce/Trade	1941-1943	Eligible
1019.20	Pat's Cottage Court/Double D's Motel	cottage	1941 SC Hwy 15-401		Marlboro	Commerce/Trade	Commerce/Trade	1941-1943	Eligible

Site No.	Historic Name	Common Name	Address/Location	City	County	Historical Use	Current Use	Construction Date	SHPO NRHP Determination
1019.21	Pat's Cottage Court/Double D's Motel	cottage	1941 SC Hwy 15-401		Marlboro	Commerce/Trade	Commerce/Trade	1941-1943	Eligible
1019.22	Pat's Cottage Court/Double D's Motel	cottage	1941 SC Hwy 15-401		Marlboro	Commerce/Trade	Commerce/Trade	1941-1943	Eligible
1019.23	Pat's Cottage Court/Double D's Motel	outbuilding	1941 SC Hwy 15-401		Marlboro	Commerce/Trade	Commerce/Trade	1941-1943	Eligible
1020.00	Dyers Hill AME Zion Church		132 Willamette Road		Marlboro	Religion	Religion	1920	Not Eligible
1021.00	St. Marks Baptist Church		751 McCall's Mill Pond Road		Marlboro	Religion	Religion	1922	Not Eligible
1022.00		unidentified house	approx. 0.4 mile NE of McCall's Mill Pond Road on E side of SC Hwy 912		Marlboro	Domestic	Vacant/Not In Use	c. 1950s	Not Eligible
1023.00	Colonel Abel Kolb Tomb		approx. 0.65 mile NE of US 15-401 on W side of Kolb's Tomb Road		Marlboro	Funerary	Funerary	1781	Not Eligible
1024.00		unidentified house	approx. 0.5 mile SW of SC 357 on SE side of US 15-401		Marlboro	Domestic	Vacant/Not In Use	c. 1940s	Not Eligible
1024.01		unidentified barn	approx. 0.5 mile SW of SC 357 on SE side of US 15-401		Marlboro	Agriculture/Subsistence	Vacant/Not In Use	c. 1940s	Not Eligible
1024.02		unidentified barn	approx. 0.5 mile SW of SC 357 on SE side of US 15-401		Marlboro	Agriculture/Subsistence	Vacant/Not In Use	c. 1940s	Not Eligible
1025.00		unidentified cemetery	SE corner of SC Highway 38 and Marion Street	Blenheim	Marlboro	Funerary	Funerary	1861	Not Eligible
1026.00		unidentified cemetery	SW corner of S-392 and SC Hwy 38	Blenheim	Marlboro	Funerary	Funerary	1861	Not Eligible
1027.00		unidentified house	4071 SC-381		Marlboro	Domestic	Domestic	c. 1910s	Not Eligible
1028.00		unidentified house	approx. 0.85 mile NE of Donaldson Road on W side of SC Hwy 381		Marlboro	Domestic	Vacant/Not In Use	c. 1920s	Not Eligible
1028.01		unidentified barn	approx. 0.85 mile NE of Donaldson Road on W side of SC Hwy 381		Marlboro	Agriculture/Subsistence	Agriculture/Subsistence	c. 1920s	Not Eligible
1028.02		unidentified barn	approx. 0.85 mile NE of Donaldson Road on W side of SC Hwy 381		Marlboro	Agriculture/Subsistence	Agriculture/Subsistence	c. 1920s	Not Eligible
1028.03		unidentified house	approx. 0.85 mile NE of Donaldson Road on W side of SC Hwy 381		Marlboro	Domestic	Vacant/Not In Use	c. 1920s	Not Eligible
1029.00		unidentified house	approx. 0.35 mile NE of Donaldson Road on W side of SC 381		Marlboro	Domestic	Vacant/Not In Use	c. 1920s	Not Eligible
1030.00		unidentified house	187 Hunts Bluff Road		Marlboro	Domestic	Domestic	c. 1890s	Not Eligible

Site No.	Historic Name	Common Name	Address/Location	City	County	Historical Use	Current Use	Construction Date	SHPO NRHP Determination
1030.01		unidentified outbuilding	187 Hunts Bluff Road		Marlboro	Domestic	Domestic	c. 1890s	Not Eligible
1030.02		unidentified house	187 Hunts Bluff Road		Marlboro	Domestic	Vacant/Not In Use	c. 1910s	Not Eligible
1030.03		unidentified house	187 Hunts Bluff Road		Marlboro	Domestic	Vacant/Not In Use	c. 1910s	Not Eligible
1031.00		unidentified house	254 Hunts Bluff Road		Marlboro	Domestic	Domestic	c. 1920s	Not Eligible
1032.00		unidentified house	223 Gravel Pitt Road		Marlboro	Domestic	Domestic	c. 1920s	Not Eligible
1033.00		unidentified house	266 Gravel Pitt Road		Marlboro	Domestic	Domestic	c. 1890s	Not Eligible
1034.00		unidentified house	307 Gravel Pitt Road		Marlboro	Domestic	Domestic	c. 1890s	Not Eligible
1034.01		unidentified outbuilding	307 Gravel Pitt Road		Marlboro	Domestic	Domestic	c. 1920s	Not Eligible
1034.02		unidentified outbuilding	307 Gravel Pitt Road		Marlboro	Domestic	Domestic	c. 1920s	Not Eligible
1035.00		unidentified house	approx. 0.15 mile SE of Oak River Rd on SW side of Salem Rd		Marlboro	Domestic	Vacant/Not In Use	c. 1920s	Not Eligible
1036.00		unidentified house	2077 Salem Road		Marlboro	Domestic	Domestic	c. 1920s	Not Eligible
1037.00		unidentified house	approx. 0.45 mile NE of Petering Road on SE side of Johns Road		Marlboro	Domestic	Domestic	c. 1910s	Not Eligible
1037.01		unidentified outbuilding	approx. 0.45 mile NE of Petering Road on SE side of Johns Road		Marlboro	Domestic	Domestic	c. 1910s	Not Eligible
1038.00		unidentified house	approx. 0.7 mile N of SC Hwy 381 on W side of SC Hwy 38		Marlboro	Domestic	Vacant/Not In Use	c. 1920s	Not Eligible
1039.00		unidentified house	NE corner of SC Hwy 38 and Johns Road		Marlboro	Domestic	Vacant/Not In Use	c. 1910s	Not Eligible
1040.00		unidentified house	597 Coxe Road		Marlboro	Domestic	Domestic	c. 1910s	Not Eligible
1041.00		Rickey's Welding	223 Coxe Road		Marlboro	Domestic	Commerce/ Trade	c. 1890s	Not Eligible
1041.01		Rickey's Welding	223 Coxe Road		Marlboro	Domestic	Commerce/ Trade	c. 1910s	Not Eligible
1042.00		unidentified house	approx. 0.25 mile NE of SC Hwy 38 on NW side of Coxe Road		Marlboro	Domestic	Vacant/Not In Use	c. 1920s	Not Eligible
1043.00	Pee Dee Missionary Baptist Church		approx. 0.15 mile SE of Coxe Road on E side of SC Hwy 38		Marlboro	Religion	Religion	c. 1870s	Not Eligible
1043.01	Pee Dee Missionary Baptist Church Cemetery		approx. 0.15 mile SE of Coxe Road on E side of SC Hwy 38		Marlboro	Funerary	Funerary	1846	Not Eligible
1044.00		unidentified house	754 Gavel Pitt Road		Marlboro	Domestic	Domestic	c. 1950s	Not Eligible

Site No.	Historic Name	Common Name	Address/Location	City	County	Historical Use	Current Use	Construction Date	SHPO NRHP Determination
1045.00		unidentified house	1824 Petering Road		Marlboro	Domestic	Vacant/Not In Use	c. 1900s	Not Eligible
1045.01		unidentified outbuilding	1824 Petering Road		Marlboro	Domestic	Vacant/Not In Use	c. 1900s	Not Eligible
1046.00		unidentified house	1816 Petering Road		Marlboro	Domestic	Domestic	c. 1950s	Not Eligible
1046.01		unidentified outbuilding	1816 Petering Road		Marlboro	Domestic	Domestic	c. 1950s	Not Eligible
1047.00		unidentified house	306 Coxe Road		Marlboro	Domestic	Domestic	c. 1940s	Not Eligible
1048.00		Riverway Grill	1208 Zion Road		Marlboro	Commerce/Trade	Commerce/Trade	1857	Not Eligible
1049.00		unidentified house	1981 Salem Road		Marlboro	Domestic	Domestic	c. 1920s	Not Eligible
1049.01		unidentified outbuilding	1981 Salem Road		Marlboro	Domestic	Domestic	c. 1920s	Not Eligible
1050.00	Sandy Grove Church Cemetery		1047 Sandy Grove Church Road		Marlboro	Funerary	Funerary	1922	Not Eligible
1051.00		unidentified barn	1095 Sandy Grove Church Road		Marlboro	Agriculture/Subsistence	Agriculture/Subsistence	c. 1910s	Not Eligible
1052.00		unidentified house	approx. 0.2 mile NE of Bounty Acres on NW side of Sandy Grove Church Rd		Marlboro	Domestic	Vacant/Not In Use	c. 1920s	Not Eligible
1053.00		unidentified house	1152 Sandy Grove Church Road		Marlboro	Domestic	Domestic	c. 1950s	Not Eligible
1053.01		unidentified barn	1152 Sandy Grove Church Road		Marlboro	Agriculture/Subsistence	Agriculture/Subsistence	c. 1920s	Not Eligible
1054.00		unidentified house	approx. 0.2 mile W of Palmetto Chase Rd on N side of Bounty Acres		Marlboro	Domestic	Vacant/Not In Use	c. 1940s	Not Eligible
1055.00	Ebenezer United Methodist Church		approx. 0.4 mile W of Palmetto Chase Road on N side of Bounty Acres		Marlboro	Religion	Religion	c. 1940s	Not Eligible
1055.01	Ebenezer United Methodist Church	outbuilding	approx. 0.4 mile W of Palmetto Chase Road on N side of Bounty Acres		Marlboro	Religion	Religion	c. 1940s	Not Eligible
1056.00		unidentified house	116 Kollock Road		Marlboro	Domestic	Domestic	c. 1950s	Not Eligible
1057.00		unidentified house	approx. 0.7 mile SW from S-57 on NW side of Jackson Lane		Marlboro	Domestic	Domestic	c. 1940s	Not Eligible
1058.00		unidentified house	1529 Salem Road		Marlboro	Domestic	Domestic	c. 1920s	Not Eligible
1059.00		unidentified commercial building	approx. 0.05 mile S of S-455 on W side of Salem Road		Marlboro	Commerce/Trade	Vacant/Not In Use	c. 1920s	Not Eligible
1060.00		unidentified house	SW corner of S-455 and Salem Road		Marlboro	Domestic	Vacant/Not In Use	c. 1940s	Not Eligible



Site No.	Historic Name	Common Name	Address/Location	City	County	Historical Use	Current Use	Construction Date	SHPO NRHP Determination
1060.01		unidentified barn	SW corner of S-455 and Salem Road		Marlboro	Agriculture/ Subsistence	Vacant/Not In Use	c. 1920s	Not Eligible
1061.00	Macedonia Missionary Baptist Church Cemetery		1575 Salem Road		Marlboro	Funerary	Funerary	1889	Not Eligible
1062.00	Trinity United Methodist Church Cemetery		1050 SC Hwy 38		Marlboro	Funerary	Funerary	1882	Not Eligible
1063.00	Salem Baptist Church Cemetery		1618 Salem Road		Marlboro	Funerary	Funerary	1837	Not Eligible
1064.00		unidentified house	approx. 0.1 mile NW of Red Hill Road on NE side of S-57		Marlboro	Domestic	Vacant/Not In Use	c. 1920s	Not Eligible
1065.00		unidentified house	approx. 0.15 mile NE of Salem Fork Rd on NW side of Salem Rd		Marlboro	Domestic	Vacant/Not In Use	c. 1910s	Not Eligible
1066.00		unidentified house	approx. 0.1 mile NW of Salem Road on SW side of Placid Acres		Marlboro	Domestic	Domestic	c. 1920s	Not Eligible
1067.00		unidentified barn	approx. 0.4 mile NW of Salem Road on SE side of Placid Acres		Marlboro	Agriculture/ Subsistence	Agriculture/ Subsistence	c. 1910s	Not Eligible
1068.00		unidentified house	E corner of McQueen Road and Salem Road		Marlboro	Domestic	Vacant/Not In Use	c. 1950s	Not Eligible
1069.00		unidentified house	S corner of Salem Road and McQueen Road		Marlboro	Domestic	Vacant/Not In Use	c. 1950s	Not Eligible
1070.00		unidentified house	approx. 0.1 mile SW of McQueen Road on SE side of Salem Road		Marlboro	Domestic	Vacant/Not In Use	c. 1950s	Not Eligible
1071.00		unidentified house	159 Marion Street	Blenheim	Marlboro	Domestic	Domestic	c. 1920s	Not Eligible
1072.00		unidentified house	153 Marion Street	Blenheim	Marlboro	Domestic	Domestic	c. 1920s	Not Eligible
1073.00		unidentified house	107 Forest Drive	Blenheim	Marlboro	Domestic	Domestic	c. 1900s	Not Eligible
1074.00		unidentified house	113 Forest Drive	Blenheim	Marlboro	Domestic	Domestic	c. 1900s	Not Eligible
1074.01		unidentified outbuilding	113 Forest Drive	Blenheim	Marlboro	Domestic	Domestic	c. 1920s	Not Eligible
1075.00		unidentified house	118 Forest Drive	Blenheim	Marlboro	Domestic	Domestic	c. 1900s	Not Eligible
1076.00		unidentified house	122 Forest Drive	Blenheim	Marlboro	Domestic	Domestic	c. 1920s	Not Eligible
1076.01		unidentified outbuilding	122 Forest Drive	Blenheim	Marlboro	Domestic	Domestic	c. 1950s	Not Eligible
1077.00		unidentified house	146 SC Hwy 381	Blenheim	Marlboro	Domestic	Domestic	c. 1920s	Not Eligible
1078.00		unidentified house	142 SC Hwy 381	Blenheim	Marlboro	Domestic	Domestic	c. 1940s	Not Eligible
1078.01		unidentified outbuilding	142 SC Hwy 381	Blenheim	Marlboro	Domestic	Domestic	c. 1950s	Not Eligible

Site No.	Historic Name	Common Name	Address/Location	City	County	Historical Use	Current Use	Construction Date	SHPO NRHP Determination
1078.02		unidentified outbuilding	142 SC Hwy 381	Blenheim	Marlboro	Domestic	Domestic	c. 1950s	Not Eligible
1079.00	Mineral Springs Bed and Breakfast		132 SC Hwy 381	Blenheim	Marlboro	Domestic	Domestic	1904	Not Eligible
1079.01	Mineral Springs Bed and Breakfast	outbuilding	132 SC Hwy 381	Blenheim	Marlboro	Domestic	Vacant/Not In Use	1904	Not Eligible
1080.00		unidentified house	126 SC Hwy 381	Blenheim	Marlboro	Domestic	Domestic	c. 1920s	Not Eligible
1081.00		unidentified house	139 SC Hwy 381	Blenheim	Marlboro	Domestic	Domestic	c. 1910s	Not Eligible
1082.00		Blenheim Community Center	2412 SC Hwy 38	Blenheim	Marlboro	Religion	Social	c. 1840s	Not Eligible
1083.00		unidentified house	approx. 0.1 mile S of SC Highway 381 on E side of SC Highway 38	Blenheim	Marlboro	Domestic	Vacant/Not In Use	c. 1920s	Not Eligible
1084.00		unidentified house	approx. 0.5 mile N of SC Hwy 381 on E side of SC Hwy 38	Blenheim	Marlboro	Domestic	Vacant/Not In Use	c. 1920s	Not Eligible
1085.00		unidentified building	SW corner of Hunts Bluff Road and SC Hwy 38	Blenheim	Marlboro	Agriculture/ Subsistence	Agriculture/ Subsistence	c. 1900s	Not Eligible
1085.01		unidentified outbuilding	SW corner of Hunts Bluff Road and SC Hwy 38	Blenheim	Marlboro	Agriculture/ Subsistence	Agriculture/ Subsistence	c. 1920s	Not Eligible
1085.02		unidentified outbuilding	SW corner of Hunts Bluff Road and SC Hwy 38	Blenheim	Marlboro	Agriculture/ Subsistence	Agriculture/ Subsistence	c. 1920s	Not Eligible
1085.03		unidentified outbuilding	SW corner of Hunts Bluff Road and SC Hwy 38	Blenheim	Marlboro	Agriculture/ Subsistence	Agriculture/ Subsistence	c. 1920s	Not Eligible
1086.00		unidentified house	109 Hunts Bluff Road	Blenheim	Marlboro	Domestic	Domestic	c. 1920s	Not Eligible
1087.00		unidentified house	113 Hunts Bluff Road	Blenheim	Marlboro	Domestic	Domestic	c. 1910s	Not Eligible
1087.01		unidentified outbuilding	113 Hunts Bluff Road	Blenheim	Marlboro	Domestic	Domestic	c. 1910s	Not Eligible
1087.02		unidentified outbuilding	113 Hunts Bluff Road	Blenheim	Marlboro	Domestic	Domestic	c. 1910s	Not Eligible
1087.03		unidentified outbuilding	113 Hunts Bluff Road	Blenheim	Marlboro	Domestic	Domestic	c. 1910s	Not Eligible
1088.00		unidentified house	123 Hunts Bluff Road	Blenheim	Marlboro	Domestic	Domestic	c. 1890s	Not Eligible
1088.01		unidentified outbuilding	123 Hunts Bluff Road	Blenheim	Marlboro	Domestic	Domestic	c. 1920s	Not Eligible
1089.00		unidentified house	127 Hunts Bluff Road	Blenheim	Marlboro	Domestic	Domestic	c. 1910s	Not Eligible
1090.00		unidentified house	131 Hunts Bluff Road	Blenheim	Marlboro	Domestic	Domestic	c. 1930s	Not Eligible
1091.00		unidentified house	NE corner of Hunts Bluff Road and Highland Street	Blenheim	Marlboro	Domestic	Domestic	1907	Not Eligible
1092.00		unidentified house	145 Hunts Bluff Road	Blenheim	Marlboro	Domestic	Domestic	1932	Not Eligible

Site No.	Historic Name	Common Name	Address/Location	City	County	Historical Use	Current Use	Construction Date	SHPO NRHP Determination
1093.00		unidentified commercial building	approx. 0.2 mile W of Coxe Road on S side of Blake Lane		Marlboro	Commerce/Trade	Vacant/Not In Use	c. 1890s	Not Eligible
1094.00	Coxe House		1256 Blake Lane		Marlboro	Domestic	Domestic	1832	Not Eligible
1094.01	Coxe House	outbuilding	1256 Blake Lane		Marlboro	Agriculture/Subsistence	Agriculture/Subsistence	c. 1860s	Not Eligible
1094.02	Coxe House	outbuilding	1256 Blake Lane		Marlboro	Domestic	Agriculture/Subsistence	c. 1880s	Not Eligible
1094.03	Coxe House	outbuilding	1256 Blake Lane		Marlboro	Agriculture/Subsistence	Vacant/Not In Use	c. 1880s	Not Eligible
1094.04	Coxe House	stable	1256 Blake Lane		Marlboro	Agriculture/Subsistence	Agriculture/Subsistence	c. 1880s	Not Eligible
1094.05	Coxe House	barn	1256 Blake Lane		Marlboro	Agriculture/Subsistence	Vacant/Not In Use	c. 1880s	Not Eligible
1094.06	Coxe House	chicken coop	1256 Blake Lane		Marlboro	Agriculture/Subsistence	Vacant/Not In Use	c. 1880s	Not Eligible
1094.07	Coxe House	barn	1256 Blake Lane		Marlboro	Agriculture/Subsistence	Vacant/Not In Use	c. 1860s	Not Eligible
1094.08	Coxe House	kitchen	1256 Blake Lane		Marlboro	Domestic	Domestic	c. 1830s	Not Eligible
1094.09	Coxe House	barn	1256 Blake Lane		Marlboro	Agriculture/Subsistence	Vacant/Not In Use	c. 1880s	Not Eligible
1096.00		unidentified house	SC Hwy 9		Marlboro	Domestic	Domestic	c. 1890s	Not Eligible
1097.00		unidentified house	SC Hwy 9		Marlboro	Domestic	Domestic	c. 1940s	Not Eligible
1097.01		unidentified outbuilding	SC Hwy 9		Marlboro	Domestic	Domestic	c. 1940s	Not Eligible
1097.02		unidentified outbuilding	SC Hwy 9		Marlboro	Agriculture/Subsistence	Domestic	c. 1940s	Not Eligible
1097.03		unidentified outbuilding	SC Hwy 9		Marlboro	Agriculture/Subsistence	Domestic	c. 1940s	Not Eligible
1098.00		unidentified house	584 SC Hwy 9		Marlboro	Domestic	Domestic	c. 1920s	Not Eligible
1099.00		unidentified house	S-349		Marlboro	Domestic	Vacant/Not In Use	c. 1910s	Not Eligible
1100.00		unidentified house	S-356		Marlboro	Domestic	Vacant/Not In Use	c. 1910s	Not Eligible
1100.01		unidentified house	S-356		Marlboro	Domestic	Vacant/Not In Use	c. 1910s	Not Eligible
1101.00		unidentified house	143 S-356		Marlboro	Domestic	Domestic	c. 1910s	Not Eligible
1101.01		unidentified outbuilding	143 S-356		Marlboro	Domestic	Domestic	c. 1910s	Not Eligible

Site No.	Historic Name	Common Name	Address/Location	City	County	Historical Use	Current Use	Construction Date	SHPO NRHP Determination
1101.02		unidentified outbuilding	143 S-356		Marlboro	Domestic	Domestic	c. 1910s	Not Eligible
1103.00	Beauty Spot Cemetery		approx. 0.125 mile S Bigfoot Rd & Seaboard Coast Railroad intersection		Marlboro	Funerary	Funerary	1843	Not Eligible
1104.00		Marlboro County Mental Health Center	US 15-401		Marlboro	Health Care	Health Care	c. 1950s	Not Eligible
1104.01		Marlboro County Mental Health Center	US 15-401		Marlboro	Health Care	Health Care	c. 1950s	Not Eligible
1105.00	Shiloh United Methodist Church		Shiloh Church Lane		Marlboro	Religion	Religion	c. 1870s	Not Eligible
1105.01	Shiloh United Methodist Church Cemetery		Shiloh Church Lane		Marlboro	Funerary	Funerary	c. 1888	Not Eligible
1106.00		unidentified house	Red Hill Road		Marlboro	Domestic	Vacant/Not In Use	c. 1940s	Not Eligible
1107.00	Mimosa Plantation		3122 SC Hwy 15-401		Marlboro	Domestic	Domestic	1810	Not Eligible
1107.01	Mimosa Plantation	barn	3122 SC Hwy 15-401		Marlboro	Agriculture/ Subsistence	Agriculture/ Subsistence	1810	Not Eligible
1109.00		unidentified house	1181 S-17		Marlboro	Domestic	Domestic	c. 1920s	Not Eligible
1110.00	Old Smyrna United Methodist Church		1018 SC Hwy 385	Lester	Marlboro	Religion	Religion	c. 1840s	Not Eligible
1110.01	Old Smyrna United Methodist Church Cemetery		1018 SC Hwy 385	Lester	Marlboro	Funerary	Funerary	c. 1872	Not Eligible
1110.02	Old Smyrna United Methodist Church Cemetery		1018 SC Hwy 385	Lester	Marlboro	Funerary	Funerary	c. 1861	Not Eligible
1112.00		unidentified house	200 ft. N of SC Hwy 385 and SC Hwy 346	Lester	Marlboro	Domestic	Domestic	c. 1900s	Not Eligible
1114.00		unidentified house	Usher Road		Marlboro	Domestic	Vacant/Not In Use	c. 1940s	Not Eligible
1117.00		unidentified house	3184 S-163		Marlboro	Domestic	Domestic	c. 1920s	Not Eligible

Site No.	Historic Name	Common Name	Address/Location	City	County	Historical Use	Current Use	Construction Date	SHPO NRHP Determination
1118.00		unidentified house	SE corner of SC Hwy 79 and Stubbs Town Rd	Boykin	Marlboro	Domestic	Domestic	c. 1920s	Not Eligible
1119.00		unidentified house	SW corner of SC Highway 79 and Stubbs Town Rd	Boykin	Marlboro	Domestic	Vacant/Not In Use	c. 1920s	Not Eligible
1120.00		unidentified house	NW corner of SC 79 and Stubbs Town Rd	Boykin	Marlboro	Domestic	Commerce/Trade	c. 1920s	Not Eligible
1120.01		unidentified barn	NW corner of SC 79 and Stubbs Town Rd	Boykin	Marlboro	Agriculture/Subsistence	Vacant/Not In Use	c. 1920s	Not Eligible
1121.00		unidentified house	200 ft. NW of SC Highway 79 and Stubbs Town Rd intersection	Boykin	Marlboro	Domestic	Vacant/Not In Use	c. 1920s	Not Eligible
1121.01		unidentified barn	200 ft. NW of SC Highway 79 and Stubbs Town Rd intersection	Boykin	Marlboro	Agriculture/Subsistence	Vacant/Not In Use	c. 1920s	Not Eligible
1121.02		unidentified barn	200 ft. NW of SC Highway 79 and Stubbs Town Rd intersection	Boykin	Marlboro	Agriculture/Subsistence	Vacant/Not In Use	c. 1920s	Not Eligible
1122.00		unidentified house	846 Salem Road		Marlboro	Domestic	Domestic	c. 1900s	Not Eligible
1122.01		unidentified barn	846 Salem Road		Marlboro	Agriculture/Subsistence	Agriculture/Subsistence	c. 1900s	Not Eligible
1123.00		unidentified house	1121 US 15-401		Marlboro	Domestic	Domestic	1909	Not Eligible
1124.00	Jacob Green Plantation		2183 East Main Street		Marlboro	Domestic	Domestic	c. 1800s	Not Eligible
1124.01	Jacob Green Plantation	garage	2183 East Main Street		Marlboro	Domestic	Transportation	c. 1950s	Not Eligible
1125.00		unidentified house	off S-47		Marlboro	Domestic	Vacant/Not In Use	c. 1940s	Not Eligible
1125.01		unidentified barn	off S-47		Marlboro	Agriculture/Subsistence	Vacant/Not In Use	c. 1920s	Not Eligible
1126.00		unidentified house	1615 Academy Road		Marlboro	Domestic	Vacant/Not In Use	c. 1870s	Not Eligible
1127.00		unidentified house	1161 Academy Road		Marlboro	Domestic	Domestic	c. 1920s	Not Eligible
1128.00	Shiloh Baptist Church Cemetery		corner of Johnny Mack Street & SC Hwy 385	Bennettsville	Marlboro	Funerary	Funerary	1938	Not Eligible
1129.00	Old Smyrna Church Cemetery		unnamed dirt road		Marlboro	Funerary	Funerary	1872	Not Eligible
1130.00		unidentified house	657 SC Hwy 385		Marlboro	Domestic	Domestic	c. 1940s	Not Eligible
1131.00		unidentified house	off SC-385		Marlboro	Domestic	Domestic	1849	Not Eligible
1132.00		unidentified house	SC-385		Marlboro	Domestic	Vacant/Not In Use	c. 1940s	Not Eligible
1133.00		unidentified house	SC-385		Marlboro	Domestic	Vacant/Not In Use	c. 1950s	Not Eligible
1134.00		unidentified house	1513 S-122		Marlboro	Domestic	Domestic	c. 1910s	Not Eligible

Site No.	Historic Name	Common Name	Address/Location	City	County	Historical Use	Current Use	Construction Date	SHPO NRHP Determination
1134.01		unidentified house	1513 S-122		Marlboro	Domestic	Domestic	c. 1940s	Not Eligible
1135.00		unidentified house	1576 S-122		Marlboro	Domestic	Domestic	c. 1900s	Not Eligible
1136.00		unidentified house	2030 SC-122		Marlboro	Domestic	Domestic	c. 1920s	Not Eligible
1137.00		unidentified house	SC-63		Marlboro	Domestic	Vacant/Not In Use	c. 1870s	Not Eligible
1137.01		unidentified barn	off S-63		Marlboro	Agriculture/ Subsistence	Vacant/Not In Use	c. 1890s	Not Eligible
1138.00		unidentified house	unnamed dirt road		Marlboro	Domestic	Vacant/Not In Use	c. 1920s	Not Eligible
1139.00	Old Galilee United Methodist Church		off S-261		Marlboro	Religion	Religion	c. 1870s	Not Eligible
1139.01	Old Galilee United Methodist Church Cemetery		off S-261		Marlboro	Funerary	Funerary	1922	Not Eligible
1140.00		unidentified barn	Lilly Road		Marlboro	Agriculture/ Subsistence	Vacant/Not In Use	c. 1900s	Not Eligible
1141.00		unidentified house	1745 Lilly Road		Marlboro	Domestic	Domestic	c. 1840s	Not Eligible
1142.00		unidentified shed	Lilly Road		Marlboro	Domestic	Vacant/Not In Use	c. 1900s	Not Eligible
1143.00		unidentified cemetery	off S-54		Marlboro	Funerary	Funerary	1834	Not Eligible
1144.00		unidentified house	610 Graham Road		Marlboro	Domestic	Domestic	c. 1920s	Not Eligible
1145.00		unidentified house	125 S-261		Marlboro	Domestic	Domestic	c. 1920s	Not Eligible
1146.00		unidentified house	SC-385	Newtonville	Marlboro	Domestic	Vacant/Not In Use	c. 1920s	Not Eligible
1148.00		unidentified house	4580 Wallace Drive		Marlboro	Domestic	Domestic	c. 1950s	Not Eligible
1149.00		unidentified house	4579 Wallace Drive		Marlboro	Domestic	Domestic	c. 1950s	Not Eligible
1150.00		unidentified house	4576 Wallace Drive		Marlboro	Domestic	Domestic	c. 1950s	Not Eligible
1151.00		unidentified house	4575 Wallace Drive		Marlboro	Domestic	Domestic	c. 1950s	Not Eligible
1152.00		unidentified house	4574 Wallace Drive		Marlboro	Domestic	Domestic	c. 1950s	Not Eligible
1153.00		unidentified house	4573 Wallace Drive		Marlboro	Domestic	Domestic	c. 1950s	Not Eligible
1154.00		unidentified house	4572 Wallace Drive		Marlboro	Domestic	Domestic	c. 1950s	Not Eligible
1155.00		unidentified house	4571 Wallace Drive		Marlboro	Domestic	Domestic	c. 1950s	Not Eligible
1156.00		unidentified house	approx. 0.125 mile NW of US Hwy 1 & Wallace Drive intersection		Marlboro	Domestic	Vacant/Not In Use	c. 1950s	Not Eligible
1157.00		unidentified house	4559 Wallace Drive		Marlboro	Domestic	Domestic	c. 1950s	Not Eligible
1158.00		unidentified house	4556 Wallace Drive		Marlboro	Domestic	Domestic	c. 1950s	Not Eligible
1159.00		unidentified house	4553 Wallace Drive		Marlboro	Domestic	Domestic	c. 1950s	Not Eligible

Site No.	Historic Name	Common Name	Address/Location	City	County	Historical Use	Current Use	Construction Date	SHPO NRHP Determination
1160.00		unidentified house	4552 Wallace Drive		Marlboro	Domestic	Domestic	c. 1950s	Not Eligible
1161.00		unidentified house	4550 Wallace Drive		Marlboro	Domestic	Domestic	c. 1950s	Not Eligible
1162.00		unidentified house	4546 Wallace Drive		Marlboro	Domestic	Domestic	c. 1950s	Not Eligible
1163.00		unidentified house	4544 Wallace Drive		Marlboro	Domestic	Domestic	c. 1950s	Not Eligible
1164.00		unidentified house	4542 Wallace Drive		Marlboro	Domestic	Domestic	c. 1950s	Not Eligible
1165.00		unidentified house	4540 Wallace Drive		Marlboro	Domestic	Domestic	c. 1950s	Not Eligible
1166.00		Breeze's Tire and Wheel	approx. 0.125 mile NE of Wallace Drive & US Hwy 1 intersection		Marlboro	Commerce/Trade	Commerce/Trade	c. 1950s	Not Eligible
1167.00		W-B Groceries & Fireworks/Laundromat	W corner of Post Office Drive & US Hwy 1		Marlboro	Commerce/Trade	Commerce/Trade	c. 1950s	Not Eligible
1168.00	United States Post Office		4130 Post Office Drive		Marlboro	Government	Government	c. 1950s	Not Eligible
1169.00		unidentified house	1431 Post Office Drive		Marlboro	Domestic	Domestic	c. 1950s	Not Eligible
1170.00		unidentified house	4133 Post Office Drive		Marlboro	Domestic	Domestic	c. 1950s	Not Eligible
1171.00		unidentified house	approx. 0.125 mile W of Post Office Drive & US Hwy 1 intersection		Marlboro	Domestic	Domestic	c. 1950s	Not Eligible
1172.00		unidentified house	approx. 0.25 mile SE of US Hwy 1 & Delta Heights Rd intersection		Marlboro	Domestic	Domestic	c. 1950s	Not Eligible
1173.00	Wallace Baptist Church		approx. 0.25 mile SE of Matson Road & US Hwy 1 intersection		Marlboro	Religion	Religion	c. 1950s	Not Eligible
1173.01	Wallace Baptist Church Cemetery		approx. 0.25 mile SE of Matson Road & US Hwy 1 intersection		Marlboro	Funerary	Funerary	1823	Not Eligible
1174.00		unidentified house	approx. 0.25 mile E of US Hwy 1 & Matson Ln intersection		Marlboro	Domestic	Vacant/Not In Use	c. 1930s	Not Eligible
1175.00		unidentified house	approx. 0.25 mile E of US Hwy 1 & Matson Ln intersection		Marlboro	Domestic	Domestic	c. 1940s	Not Eligible
1176.00		unidentified family cemetery	approx. 0.5 mile E of US Hwy 1 & Matson Lane intersection		Marlboro	Funerary	Funerary	1992	Not Eligible
1177.00		unidentified house	SE corner of US Highway 1 & Delta Heights Road		Marlboro	Domestic	Domestic	c. 1930s	Not Eligible
1178.00		unidentified house	N corner of US Hwy 1 & Delta Heights Road		Marlboro	Domestic	Domestic	c. 1950s	Not Eligible
1179.00		unidentified house	approx. 0.125 mile NE of US 1 & Delta Heights Rd intersection		Marlboro	Domestic	Domestic	c. 1950s	Not Eligible
1180.00		unidentified house	approx. 0.25 mile NE of US Hwy 1 & Delta Heights Rd intersection		Marlboro	Domestic	Domestic	c. 1910s	Not Eligible
1181.00		unidentified house	2417 Delta Height Road		Marlboro	Domestic	Domestic	c. 1940s	Not Eligible
1182.00		unidentified house	approx. 0.25 mile NE of US Hwy 1 & Delta Heights Rd intersection		Marlboro	Domestic	Domestic	c. 1950s	Not Eligible

Site No.	Historic Name	Common Name	Address/Location	City	County	Historical Use	Current Use	Construction Date	SHPO NRHP Determination
1183.00	Mission on Faith Community Church		4164 Delta Height Road		Marlboro	Religion	Religion	1986	Not Eligible
1184.00		unidentified house	4161 Delta Height Road		Marlboro	Domestic	Domestic	c. 1940s	Not Eligible
1185.00		unidentified house	4163 Delta Height Road		Marlboro	Domestic	Domestic	c. 1930s	Not Eligible
1186.00		unidentified house	4156 Delta Height Road		Marlboro	Domestic	Domestic	c. 1950s	Not Eligible
1187.00		unidentified outbuilding	approx. 0.5 mile NE of US Hwy 1 & Delta Heights Rd intersection		Marlboro	Domestic	Domestic	c. 1950s	Not Eligible
1188.00		unidentified house	4160 Delta Height Road		Marlboro	Domestic	Domestic	c. 1950s	Not Eligible
1189.00		unidentified house	4144 Delta Height Road		Marlboro	Domestic	Domestic	c. 1950s	Not Eligible
1190.00		unidentified house	4136 Delta Height Road		Marlboro	Domestic	Domestic	c. 1950s	Not Eligible
1191.00		unidentified house	4135 Delta Height Road		Marlboro	Domestic	Domestic	c. 1950s	Not Eligible
1192.00		unidentified house	4072 Delta Heights Road		Marlboro	Domestic	Domestic	c. 1950s	Not Eligible
1193.00		unidentified house	4066 Delta Height Road		Marlboro	Domestic	Domestic	c. 1950s	Not Eligible
1194.00		unidentified house	4238 Dodge Road		Marlboro	Domestic	Domestic	c. 1950s	Not Eligible
1195.00		unidentified house	approx. 0.125 mile SE of Delta Heights Rd & Dodge St intersection		Marlboro	Domestic	Domestic	c. 1950s	Not Eligible
1196.00		unidentified house	approx. 0.25 mile SW Delta Heights Rd & Dodge St intersection		Marlboro	Domestic	Domestic	c. 1940s	Not Eligible
1197.00		unidentified house	4231 Dodge Road		Marlboro	Domestic	Domestic	c. 1950s	Not Eligible
1198.00		unidentified house	4218 Dodge Road		Marlboro	Domestic	Domestic	c. 1950s	Not Eligible
1199.00		unidentified house	4177 Dodge Road		Marlboro	Domestic	Domestic	c. 1950s	Not Eligible
1200.00		unidentified house	4185 Dodge Road		Marlboro	Domestic	Domestic	c. 1940s	Not Eligible
1201.00		unidentified house	approx. 0.25 mile SE of Delta Ridge Rd & Plymouth St intersection		Marlboro	Domestic	Domestic	c. 1950s	Not Eligible
1202.00		unidentified cabin	approx. 0.25 mile SE of Delta Heights Rd & Plymouth St intersection		Marlboro	Domestic	Domestic	c. 1940s	Not Eligible
1203.00	Frank Bennett House		S corner of Delta Heights Road & Plymouth Street		Marlboro	Domestic	Domestic	c. 1950s	Not Eligible
1204.00		Faith Temple Church of God in Christ	4044 Delta Height Road		Marlboro	Religion	Religion	c. 1950s	Not Eligible
1205.00		American Vets Post 177	approx. 0.125 mile NW of US 1 & Delta Heights Road intersection		Marlboro	Social	Social	c. 1950s	Not Eligible
1206.00		unidentified house	4516 SC Hwy 1		Marlboro	Domestic	Domestic	c. 1950s	Not Eligible
1207.00	Burgess Transport, Inc.		4561 SC Hwy 1		Marlboro	Commerce/Trade	Vacant/Not In Use	c. 1940s	Not Eligible
1208.00		unidentified house	approx. 1 mile NE of US Hwy 1 & Rocky Ridge Rd intersection		Marlboro	Domestic	Domestic	c. 1930s	Not Eligible



Site No.	Historic Name	Common Name	Address/Location	City	County	Historical Use	Current Use	Construction Date	SHPO NRHP Determination
1208.01		unidentified outbuilding	approx. 1 mile NE of US Hwy 1 & Rocky Ridge Rd intersection		Marlboro	Agriculture/ Subsistence	Agriculture/ Subsistence	c. 1950s	Not Eligible
1209.00	The Greater White Creek Baptist Church		approx. 0.5 mile NE of US Hwy 1 & Billy Wallace Rd intersection		Marlboro	Religion	Religion	1965	Not Eligible
1210.00		unidentified house	approx. 1 mile N of US Hwy 1 & Billy Wallace Rd intersection		Marlboro	Domestic	Domestic	c. 1920s	Not Eligible
1211.00		unidentified house (Live Oak Plantation)	4770 Thurman Circle		Marlboro	Domestic	Domestic	c. 1940s	Not Eligible
1212.00		unidentified house (Live Oak Plantation)	approx. 0.125 mile NE of US Hwy 1 & Thurman Circle intersection		Marlboro	Domestic	Domestic	c. 1940s	Not Eligible
1213.00		unidentified house	4780 Thurman Circle		Marlboro	Domestic	Domestic	c. 1940s	Not Eligible
1214.00		unidentified house	approx. 0.125 mile NE of US Hwy 1 & Thurman Circle intersection		Marlboro	Domestic	Domestic	c. 1940s	Not Eligible
1215.00		unidentified house	approx. 0.125 mile NE of US Hwy 1 & Thurman Circle intersection		Marlboro	Domestic	Domestic	c. 1920s	Not Eligible
1216.00		unidentified outbuilding	approx. 0.125 mile SE of US Hwy 1 & Community Road intersection		Marlboro	Commerce/ Trade	Commerce/ Trade	c. 1950s	Not Eligible
1217.00	Delta Finishing Plant		approx. 0.25 mile SE of US Hwy 1 & Community Rd intersection		Marlboro	Commerce/ Trade	Commerce/ Trade	c. 1960s	Not Eligible
1218.00	Delta Finishing Plant		approx. 0.25 mile SE of US Hwy 1 & Community Rd intersection		Marlboro	Commerce/ Trade	Commerce/ Trade	c. 1960s	Not Eligible
1219.00	Delta Finishing Plant		approx. 0.25 mile SW of US Hwy 1 & Community Road intersection		Marlboro	Commerce/ Trade	Commerce/ Trade	c. 1960s	Not Eligible
1220.00	Delta Finishing Plant		approx. 0.25 mile NE of intersection Community Rd & Delta Plant Rd		Marlboro	Commerce/ Trade	Commerce/ Trade	c. 1960s	Not Eligible
1221.00	Delta Finishing Plant		approx. 0.25 mile NE of intersection Community Rd & Delta Plant Rd		Marlboro	Commerce/ Trade	Commerce/ Trade	c. 1960s	Not Eligible
1222.00	Thelma's Diner		4068 SC Hwy 9		Marlboro	Commerce/ Trade	Commerce/ Trade	c. 1940s	Not Eligible
1223.00		unidentified outbuilding	approx. 0.25 mile SE of Community Rd & Sherrill Dr. intersection		Marlboro	Domestic	Domestic	c. 1940s	Not Eligible
1224.00		unidentified house	4226 Brickyard Road		Marlboro	Domestic	Vacant/Not In Use	c. 1920s	Not Eligible
1225.00		unidentified house	4084 S-35 52		Marlboro	Domestic	Domestic	c. 1930s	Not Eligible
1226.00		unidentified house	4080 S-35 52		Marlboro	Domestic	Domestic	c. 1940s	Not Eligible
1227.00		unidentified house	4070 S-35 52		Marlboro	Domestic	Domestic	c. 1950s	Not Eligible
1228.00		unidentified house	4065 S-35 52		Marlboro	Domestic	Domestic	c. 1940s	Not Eligible

Site No.	Historic Name	Common Name	Address/Location	City	County	Historical Use	Current Use	Construction Date	SHPO NRHP Determination
1229.00		unidentified house	4060 S-35 52		Marlboro	Domestic	Domestic	c. 1940s	Not Eligible
1230.00		unidentified house	4052 S-35 52		Marlboro	Domestic	Domestic	c. 1930s	Not Eligible
1231.00		unidentified house	4040 S-35 52		Marlboro	Domestic	Domestic	c. 1950s	Not Eligible
1232.00		unidentified house	approx. 0.75 mile NE of intersection of Community Rd & SC 177		Marlboro	Domestic	Domestic	c. 1920s	Not Eligible
1233.00		unidentified house	4028 S-35 52		Marlboro	Domestic	Domestic	c. 1930s	Not Eligible
1234.00		Brigman Fireworks	approx. 0.125 mile NW of SC Hwy 9 & Old Wire Road intersection		Marlboro	Domestic	Domestic	c. 1930s	Not Eligible
1234.01		Brigman Fireworks	SC Hwy 9		Marlboro	Domestic	Domestic	c. 1930s	Not Eligible
1235.00		unidentified house	3616 Hickson Drive		Marlboro	Domestic	Domestic	c. 1930s	Not Eligible
1236.00		unidentified house	approx. 0.125 mile S of Community Rd & Boan Rd intersection		Marlboro	Domestic	Domestic	c. 1910s	Not Eligible
1237.00	Palmetto Brick	commercial building	N of Community Road & Boan Road intersection		Marlboro	Commerce/ Trade	Commerce/ Trade	c. 1920s	Not Eligible
1238.00	Palmetto Brick	storage house	NE of Community Road & Boan Road intersection		Marlboro	Commerce/ Trade	Commerce/ Trade	c. 1930s	Not Eligible
1239.00	Palmetto Brick	office building	3501 Brickyard Road		Marlboro	Commerce/ Trade	Commerce/ Trade	c. 1950s	Not Eligible
1240.00		unidentified house	approx. 0.25 mile NE of Community Rd & Hickory Grove Rd intersection		Marlboro	Domestic	Domestic	c. 1950s	Not Eligible
1241.00		unidentified cemetery	approx. 0.5 mile NE of Community Rd & Hickory Grove Rd intersection		Marlboro	Funerary	Funerary	1953	Not Eligible
1242.00		unidentified house	approx. 0.125 mile SW of SC Hwy 9 & Hickory Grove Rd intersection		Marlboro	Domestic	Vacant/Not In Use	c. 1930s	Not Eligible
1243.00		unidentified house	3036 Hickory Grove Road		Marlboro	Domestic	Domestic	c. 1940s	Not Eligible
1244.00		unidentified house	3014 Hickory Grove Road		Marlboro	Domestic	Domestic	c. 1940s	Not Eligible
1245.00	New Beaver Dam Baptist Church		2665 Phillips Circle		Marlboro	Religion	Religion	c. 1920s	Not Eligible
1246.00		unidentified house	2535 Phillips Circle		Marlboro	Domestic	Domestic	c. 1940s	Not Eligible
1247.00	Holy Tabernacle of Prayer		2536 SC Hwy 9		Marlboro	Religion	Religion	c. 1940s	Not Eligible
1248.00		unidentified house	25 6 Bass Road		Marlboro	Domestic	Domestic	c. 1950s	Not Eligible
1249.00		unidentified house	approx. 0.125 mile NW of Irby Road & Bass Lane intersection		Marlboro	Domestic	Domestic	c. 1950s	Not Eligible
1250.00		unidentified house	W of the intersection of Irby Road & Bass Lane		Marlboro	Domestic	Domestic	c. 1940s	Not Eligible
1251.00		unidentified house	approx. 0.125 mile SE of Phillips Circle & Bass Lane intersection		Marlboro	Domestic	Domestic	c. 1940s	Not Eligible

Site No.	Historic Name	Common Name	Address/Location	City	County	Historical Use	Current Use	Construction Date	SHPO NRHP Determination
1252.00	Sawmill Missionary Baptist Church		1167 Willamette Road		Marlboro	Religion	Religion	1930	Not Eligible
1252.01	Sawmill Missionary Baptist Church Cemetery		off SC-912		Marlboro	Funerary	Funerary	1815	Not Eligible
1253.00		unidentified house	approx. 0.25 mile N of Willamette Rd & Davids Mill Pond Rd intersection		Marlboro	Domestic	Vacant/Not In Use	c. 1940s	Not Eligible
1254.00		unidentified house	approx. 0.25 mile NE of Willamette Rd & Bruce Ln intersection		Marlboro	Domestic	Domestic	c. 1930s	Not Eligible
1254.01		unidentified barn	approx. 0.25 mile NE of Willamette Rd & Bruce Ln intersection		Marlboro	Agriculture/ Subsistence	Agriculture/ Subsistence	c. 1930s	Not Eligible
1255.00		unidentified house	2040 SC-912		Marlboro	Domestic	Domestic	c. 1950s	Not Eligible
1256.00		unidentified house	approx. 0.75 mile S of Community Rd & Willamette Rd intersection		Marlboro	Domestic	Domestic	c. 1940s	Not Eligible
1257.00		unidentified house	2136 SC-912		Marlboro	Domestic	Domestic	c. 1950s	Not Eligible
1258.00		unidentified house	2172 SC-912		Marlboro	Domestic	Domestic	c. 1950s	Not Eligible
1259.00		unidentified house	approx. 0.5 mile S of Community Rd & Willamette Rd intersection		Marlboro	Domestic	Domestic	c. 1940s	Not Eligible
1260.00		unidentified house	2179 SC-912		Marlboro	Domestic	Vacant/Not In Use	c. 1940s	Not Eligible
1261.00		unidentified house	approx. 0.25 mile S of Community Rd & Willamette Rd intersection		Marlboro	Domestic	Vacant/Not In Use	c. 1940s	Not Eligible
1262.00		unidentified house	2198 SC-912		Marlboro	Domestic	Domestic	c. 1950s	Not Eligible
1263.00		unidentified house	approx. 0.25 mile SE of Community Rd & Willamette intersection		Marlboro	Domestic	Vacant/Not In Use	c. 1930s	Not Eligible
1264.00		unidentified house	approx. 0.25 mile S of Community Rd & Willamette Rd intersection		Marlboro	Domestic	Vacant/Not In Use	c. 1940s	Not Eligible
1265.00		unidentified house	approx. 0.125 mile SE of Community Rd & Willamette Rd intersection		Marlboro	Domestic	Domestic	c. 1930s	Not Eligible
1266.00		unidentified house	1630 Brickyard Road		Marlboro	Domestic	Domestic	c. 1860s	Eligible
1267.00		unidentified building	corner of Brickyard Road & SC Hwy 912		Marlboro	Commerce/ Trade	Vacant/Not In Use	c. 1950s	Not Eligible
1268.00		unidentified house	2019 McQueage Hill Road		Marlboro	Domestic	Domestic	c. 1950s	Not Eligible
1269.00		unidentified house	2336 SC Hwy 912		Marlboro	Domestic	Domestic	c. 1950s	Not Eligible
1270.00		unidentified house	approx. 0.25 mile SE of Willamette Rd & Ridgeway Rd intersection		Marlboro	Domestic	Domestic	c. 1950s	Not Eligible
1271.00		unidentified house	2525 SC Hwy 912		Marlboro	Domestic	Domestic	c. 1940s	Not Eligible

Site No.	Historic Name	Common Name	Address/Location	City	County	Historical Use	Current Use	Construction Date	SHPO NRHP Determination
1272.00		unidentified house	2334 SC Hwy 912		Marlboro	Domestic	Domestic	c. 1940s	Not Eligible
1273.00		unidentified house	approx. 0.125 mile W of Williamette Rd & McQuage Hill intersection		Marlboro	Domestic	Domestic	c. 1940s	Not Eligible
1274.00		unidentified house	191 Brickyard Road		Marlboro	Domestic	Domestic	c. 1940s	Not Eligible
1275.00		unidentified house	2560 Brickyard Road		Marlboro	Domestic	Domestic	c. 1930s	Not Eligible
1276.00		unidentified house	2520 Brickyard Road		Marlboro	Domestic	Domestic	c. 1940s	Not Eligible
1277.00		unidentified house	corner of Irby Road & Brickyard Road		Marlboro	Domestic	Vacant/Not In Use	c. 1940s	Not Eligible
1278.00		unidentified house	2623 Irby Road		Marlboro	Domestic	Domestic	c. 1930s	Not Eligible
1278.01		unidentified outbuilding	2623 Irby Road		Marlboro	Agriculture/ Subsistence	Agriculture/ Subsistence	c. 1920s	Not Eligible
1279.00		unidentified house	approx. 0.125 mile E of Irby Rd & Rosser Ln intersection		Marlboro	Domestic	Domestic	c. 1950s	Not Eligible
1280.00		unidentified house	2806 Irby Road		Marlboro	Domestic	Domestic	c. 1850s	Not Eligible
1281.00		unidentified house	2807 Irby Road		Marlboro	Domestic	Domestic	c. 1940s	Not Eligible
1282.00		unidentified house	approx. 0.25 mile of SC Hwy 9 & Irby Rd intersection		Marlboro	Domestic	Domestic	c. 1940s	Not Eligible
1283.00		unidentified house	2514 Irby Road		Marlboro	Domestic	Domestic	1946	Not Eligible
1284.00		unidentified house	2508 Irby Road		Marlboro	Domestic	Domestic	1950	Not Eligible
1285.00		unidentified house	approx. 0.25 mile E of the intersection of Irby Rd & Community Rd		Marlboro	Domestic	Domestic	c. 1940s	Not Eligible
1286.00		unidentified house	2261 Brickyard Road		Marlboro	Domestic	Domestic	c. 1940s	Not Eligible
1287.00		unidentified house	2183 Brickyard Road		Marlboro	Domestic	Domestic	c. 1950s	Not Eligible
1288.00		unidentified house	2165 Brickyard Road		Marlboro	Domestic	Domestic	c. 1950s	Not Eligible
1289.00		unidentified house	approx. 0.25 mile SE of Rustic Ln & Williamette Rd		Marlboro	Domestic	Vacant/Not In Use	c. 1930s	Not Eligible
1290.00		unidentified house	approx. 0.25 mile SE of Community Road & Rustic Lane intersection		Marlboro	Domestic	Vacant/Not In Use	c. 1920s	Not Eligible
1291.00		unidentified house	2024 Brickyard Road		Marlboro	Domestic	Domestic	c. 1950s	Not Eligible
1292.00	Rock of Deliverance Church of the Apostolic Faith		2014 Brickyard Road		Marlboro	Religion	Religion	c. 1950s	Not Eligible
1293.00		unidentified house	approx. 0.5 mile NE of Brickyard Rd & Old River Rd intersection		Marlboro	Domestic	Vacant/Not In Use	c. 1930s	Not Eligible
1294.00		unidentified house	approx. 0.25 mile E of intersection of Old River Rd & Brickyard Rd		Marlboro	Domestic	Vacant/Not In Use	c. 1930s	Not Eligible

Site No.	Historic Name	Common Name	Address/Location	City	County	Historical Use	Current Use	Construction Date	SHPO NRHP Determination
1295.00		unidentified cemetery	off Community Road		Marlboro	Funerary	Funerary	2003	Not Eligible
1296.00		unidentified house	SE corner of Irby Road & Brickyard		Marlboro	Domestic	Vacant/Not In Use	c. 1940s	Not Eligible
1297.00		unidentified house	2345 Community Road		Marlboro	Domestic	Domestic	c. 1940s	Not Eligible
1298.00		unidentified house	approx. 0.125 mile W of S-35 209 & Brickyard Rd intersection		Marlboro	Domestic	Domestic	c. 1940s	Not Eligible
1299.00		unidentified house	SW of S-35 209 & Brickyard Road intersection		Marlboro	Domestic	Vacant/Not In Use	c. 1930s	Not Eligible
1299.01		unidentified barn	SW of S-35 209 & Brickyard Road intersection		Marlboro	Agriculture/ Subsistence	Vacant/Not In Use	c. 1930s	Not Eligible
1300.00		unidentified house	off Rustic Lane		Marlboro	Domestic	Vacant/Not In Use	c. 1930s	Not Eligible
1301.00		unidentified house	2439 Community Road		Marlboro	Domestic	Domestic	c. 1940s	Not Eligible
1302.00		unidentified house	2562 Community Road		Marlboro	Domestic	Domestic	c. 1950s	Not Eligible
1303.00		unidentified house	2674 Community Road		Marlboro	Domestic	Domestic	c. 1950s	Not Eligible
1304.00	Wallace Smithville Community Center		approx. 0.125 mile SW of SC Hwy 9 & Community Road intersection		Marlboro	Social	Social	c. 1950s	Not Eligible
1305.00		unidentified barn	2677 Community Road		Marlboro	Agriculture/ Subsistence	Vacant/Not In Use	c. 1930s	Not Eligible
1306.00		unidentified house	2070 Community Road		Marlboro	Domestic	Domestic	c. 1950s	Not Eligible
1307.00		unidentified house	1701 SC Hwy 9		Marlboro	Domestic	Domestic	c. 1910s	Not Eligible
1307.01		unidentified house	1701 SC Hwy 9		Marlboro	Domestic	Vacant/Not In Use	c. 1920s	Not Eligible
1308.00		unidentified house	1737 SC Hwy 9		Marlboro	Domestic	Domestic	c. 1940s	Not Eligible
1309.00	Ebenezer United Methodist Church		N corner of SC Hwy 9 & Ebenezer Rd		Marlboro	Religion	Religion	c. 1940s	Not Eligible
1309.01	Ebenezer United Methodist Church Cemetery		N corner of SC Hwy 9 & Ebenezer Rd		Marlboro	Funerary	Funerary	1867	Not Eligible
1310.00		unidentified house	approx. 0.75 mile NE of the intersection of Ebenezer Road & SC 9		Marlboro	Domestic	Vacant/Not In Use	c. 1930s	Not Eligible
1311.00		unidentified house	2704 Ebenezer Church Road		Marlboro	Domestic	Vacant/Not In Use	c. 1950s	Not Eligible
1312.00	Hwy 9 Grocery		2075 SC Hwy 9		Marlboro	Commerce/ Trade	Vacant/Not In Use	c. 1950s	Not Eligible
1313.00		unidentified house	2115 SC Hwy 9		Marlboro	Domestic	Domestic	c. 1950s	Not Eligible

Site No.	Historic Name	Common Name	Address/Location	City	County	Historical Use	Current Use	Construction Date	SHPO NRHP Determination
1314.00		unidentified house	2125 SC Hwy 9		Marlboro	Domestic	Domestic	c. 1910s	Not Eligible
1315.00		unidentified house	approx. 0.5 mile NW of SC Hwy 9 & Community Rd intersection		Marlboro	Domestic	Vacant/Not In Use	c. 1950s	Not Eligible
1316.00		unidentified house	2217 SC Hwy 9		Marlboro	Domestic	Domestic	c. 1970s	Not Eligible
1317.00		unidentified house	corner of SC Hwy 9 & Irby Road		Marlboro	Domestic	Vacant/Not In Use	c. 1930s	Not Eligible
1318.00		unidentified house	approx. 0.125 mile NW of SC Hwy 9 & Irby Road intersection		Marlboro	Domestic	Domestic	c. 1910s	Not Eligible
1319.00		unidentified house	2563 SC Hwy 9		Marlboro	Domestic	Domestic	c. 1940s	Not Eligible
1320.00		unidentified house	2611 SC Hwy 9		Marlboro	Domestic	Domestic	c. 1930s	Not Eligible
1320.01		unidentified outbuilding	2511 SC Hwy 9		Marlboro	Domestic	Domestic	c. 1950s	Not Eligible
1321.00		unidentified house	approx. 0.5 mile NW of Phillips Circle & SC Hwy 9 intersection		Marlboro	Domestic	Vacant/Not In Use	c. 1950s	Not Eligible
1322.00		unidentified service station	2655 SC Hwy 9		Marlboro	Transportation	Vacant/Not In Use	c. 1950s	Not Eligible
1323.00		unidentified house	2713 SC Hwy 9		Marlboro	Domestic	Domestic	c. 1950s	Not Eligible
1324.00		unidentified house	2745 SC Hwy 9		Marlboro	Domestic	Domestic	c. 1950s	Not Eligible
1325.00		unidentified building	E corner of SC Hwy 9 & Hickory Grove Road		Marlboro	Domestic	Vacant/Not In Use	c. 1950s	Not Eligible
1326.00		unidentified building	3005 SC Hwy 9		Marlboro	Commerce/Trade	Vacant/Not In Use	c. 1950s	Not Eligible
1327.00		unidentified house	3035 SC Hwy 9		Marlboro	Domestic	Domestic	c. 1930s	Not Eligible
1328.00		unidentified house	3105 SC Hwy 9		Marlboro	Domestic	Domestic	c. 1950s	Not Eligible
1329.00		unidentified house	approx. 0.25 mile NW of SC Hwy 9 & Irby Rd intersection		Marlboro	Domestic	Domestic	c. 1950s	Not Eligible
1330.00		unidentified house	3153 SC Hwy 9		Marlboro	Domestic	Domestic	c. 1950s	Not Eligible
1331.00		unidentified house	3169 SC Hwy 9		Marlboro	Domestic	Domestic	c. 1950s	Not Eligible
1332.00		unidentified house	1631 Grants Mill Road		Marlboro	Domestic	Domestic	c. 1930s	Not Eligible
1333.00		unidentified house	3583 SC Hwy 9		Marlboro	Domestic	Domestic	c. 1940s	Not Eligible
1334.00		unidentified house	3591 SC Hwy 9		Marlboro	Domestic	Domestic	c. 1940s	Not Eligible
1335.00		unidentified house	3605 SC Hwy 9		Marlboro	Domestic	Domestic	c. 1940s	Not Eligible
1336.00		unidentified house	3609 SC Hwy 9		Marlboro	Domestic	Domestic	c. 1940s	Not Eligible
1337.00		unidentified building	N of SC Hwy 9 & SC Hwy 177 intersection		Marlboro	Domestic	Vacant/Not In Use	c. 1950s	Not Eligible
1338.00		unidentified house	3664 SC Hwy 9		Marlboro	Domestic	Domestic	c. 1950s	Not Eligible
1339.00		unidentified house	3662 SC Hwy 9		Marlboro	Domestic	Domestic	c. 1950s	Not Eligible
1340.00		unidentified house	SC Hwy 9		Marlboro	Domestic	Domestic	c. 1940s	Not Eligible
1341.00		unidentified house	3588 SC Hwy 9		Marlboro	Domestic	Domestic	c. 1940s	Not Eligible
1342.00		unidentified house	3250 SC Hwy 9		Marlboro	Domestic	Domestic	c. 1940s	Not Eligible

Site No.	Historic Name	Common Name	Address/Location	City	County	Historical Use	Current Use	Construction Date	SHPO NRHP Determination
1343.00		unidentified house	3224 SC Hwy 9		Marlboro	Domestic	Domestic	c. 1950s	Not Eligible
1344.00		unidentified house	3200 SC Hwy 9		Marlboro	Domestic	Domestic	c. 1950s	Not Eligible
1345.00		unidentified house	3154 SC Hwy 9		Marlboro	Domestic	Vacant/Not In Use	c. 1950s	Not Eligible
1346.00		unidentified house	2740 SC Hwy 9		Marlboro	Domestic	Domestic	c. 1950s	Not Eligible
1347.00		unidentified house	2710 SC Hwy 9		Marlboro	Domestic	Domestic	c. 1930s	Not Eligible
1348.00		unidentified house	approx. 0.25 mile SE of SC Hwy 9 & Hickory Grove Rd intersection		Marlboro	Domestic	Vacant/Not In Use	c. 1930s	Not Eligible
1349.00		unidentified house	approx. 0.5 mile NW of SC Hwy 9 & Phillips Circle intersection		Marlboro	Domestic	Domestic	c. 1950s	Not Eligible
1350.00		unidentified house	2620 SC Hwy 9		Marlboro	Domestic	Domestic	c. 1950s	Not Eligible
1351.00		unidentified house	2612 SC Hwy 9		Marlboro	Domestic	Domestic	c. 1950s	Not Eligible
1352.00		unidentified house	2572 SC Hwy 9		Marlboro	Domestic	Domestic	c. 1950s	Not Eligible
1353.00		unidentified house	2250 SC Hwy 9		Marlboro	Domestic	Domestic	c. 1950s	Not Eligible
1354.00		unidentified house	2234 SC Hwy 9		Marlboro	Domestic	Domestic	c. 1950s	Not Eligible
1355.00		unidentified house	2206 SC Hwy 9		Marlboro	Domestic	Domestic	c. 1950s	Not Eligible
1356.00		unidentified house	approx. 0.125 mile SE of SC Hwy 9 & Williamette Rd intersection		Marlboro	Domestic	Domestic	c. 1950s	Not Eligible
1357.00		unidentified house	1702 SC Hwy 9		Marlboro	Domestic	Domestic	c. 1950s	Not Eligible
1358.00		unidentified house	2700 Ebenezer Road		Marlboro	Domestic	Domestic	c. 1920s	Not Eligible
1359.00		unidentified house	1758 Grant Road		Marlboro	Domestic	Domestic	c. 1920s	Not Eligible
1360.00		unidentified house	1611 Grant Road		Marlboro	Domestic	Domestic	c. 1940s	Not Eligible
1361.00		unidentified house	1589 Grant Road		Marlboro	Domestic	Domestic	c. 1950s	Not Eligible
1362.00		unidentified building	approx. 0.125 mile S of Grant Rd & Chavis Cemetery Rd intersection		Marlboro	Domestic	Domestic	c. 1950s	Not Eligible
1363.00		unidentified house	NE corner of Ebenezer Road & Turner Lane		Marlboro	Domestic	Domestic	c. 1960s	Not Eligible
1364.00		unidentified house	1021 Turner Lane		Marlboro	Domestic	Domestic	c. 1950s	Not Eligible
1365.00		unidentified house	2789 Ebenezer Road		Marlboro	Domestic	Domestic	c. 1940s	Not Eligible
1366.00		unidentified house	1583 Chavis Cemetery Lane		Marlboro	Domestic	Domestic	c. 1950s	Not Eligible
1367.00		unidentified house	1522 Chavis Cemetery Lon		Marlboro	Domestic	Domestic	c. 1950s	Not Eligible
1368.00		unidentified house	approx. 0.125 mile W of Chavis Cemetery Rd & Grant Rd intersection		Marlboro	Domestic	Vacant/Not In Use	c. 1940s	Not Eligible
1369.00		unidentified house	1630 Hickory Grove Road		Marlboro	Domestic	Domestic	c. 1960s	Not Eligible
1370.00		unidentified house	1562 Hickory Grove Road		Marlboro	Domestic	Domestic	c. 1940s	Not Eligible
1371.00		unidentified house	1558 Hickory Grove Road		Marlboro	Domestic	Domestic	c. 1940s	Not Eligible
1372.00		unidentified house	1528 Hickory Grove Road		Marlboro	Domestic	Domestic	c. 1950s	Not Eligible
1373.00		unidentified house	1353 Hickory Grove Road		Marlboro	Domestic	Domestic	c. 1930s	Not Eligible

Site No.	Historic Name	Common Name	Address/Location	City	County	Historical Use	Current Use	Construction Date	SHPO NRHP Determination
1374.00		unidentified building	corner of Ebenezer Road & Hickory Grove Road		Marlboro	Domestic	Vacant/Not In Use	c. 1940s	Not Eligible
1375.00		unidentified house	approx. 0.125 mile N of Ebenezer Rd & Hickory Grove Rd intersection		Marlboro	Domestic	Vacant/Not In Use	c. 1940s	Not Eligible
1376.00		unidentified house	corner of Ebenezer Road & Grants Mill Road		Marlboro	Domestic	Vacant/Not In Use	c. 1930s	Not Eligible
1377.00		unidentified house	3234 Ebenezer Road		Marlboro	Domestic	Domestic	c. 1950s	Not Eligible
1378.00		unidentified house	NW of Ebenezer Road & Pee Dee Road intersection		Marlboro	Domestic	Domestic	c. 1940s	Not Eligible
1379.00		unidentified house	approx. 0.125 mile SW of S-35 30 & Pee Dee Rd intersection		Marlboro	Domestic	Vacant/Not In Use	c. 1930s	Not Eligible
1380.00		unidentified house	approx. 0.25 mile E of Norris Park Rd & Pee Dee Rd intersection		Marlboro	Domestic	Domestic	c. 1920s	Not Eligible
1381.00	Quick Cemetery		off S-35 257		Marlboro	Funerary	Funerary	c. 1930s	Not Eligible
1382.00		unidentified house	3579 S-35 257		Marlboro	Domestic	Vacant/Not In Use	c. 1930s	Not Eligible
1383.00	Pine Hill Baptist Retreat		2096 Baptist Road		Marlboro	Religion	Domestic	c. 1930s	Not Eligible
1384.00	Pine Hill Baptist Retreat		2096 Baptist Road		Marlboro	Religion	Domestic	c. 1930s	Not Eligible
1385.00	Pine Hill Baptist Retreat		2096 Baptist Road		Marlboro	Religion	Domestic	c. 1940s	Not Eligible
1386.00	Pine Hill Baptist Retreat		2096 Baptist Road		Marlboro	Religion	Domestic	c. 1940s	Not Eligible
1387.00		unidentified house	approx. 0.25 mile W of Mays Rd & Ebenezer Rd intersection		Marlboro	Domestic	Domestic	c. 1940s	Not Eligible
1388.00		unidentified house	2049 Vacation Road		Marlboro	Domestic	Domestic	c. 1950s	Not Eligible
1389.00		unidentified house	2094 Vacation Road		Marlboro	Domestic	Domestic	c. 1900s	Not Eligible
1390.00		unidentified house	approx. 0.5 mile SW of Mays Rd & Ebenezer Rd intersection		Marlboro	Domestic	Domestic	c. 1920s	Not Eligible
1391.00		unidentified house	approx. 0.5 mile SW of Mays Rd & Ebenezer Rd intersection		Marlboro	Domestic	Domestic	c. 1950s	Not Eligible
1392.00		unidentified house	Vacation Road		Marlboro	Domestic	Domestic	c. 1940s	Not Eligible
1393.00		unidentified house	approx. 0.5 mile SW of Mays Rd & Ebenezer Rd intersection		Marlboro	Domestic	Domestic	c. 1950s	Not Eligible
1394.00		unidentified house	approx. 0.5 mile S of Mays Rd & Ebenezer Rd intersection		Marlboro	Domestic	Domestic	c. 1920s	Not Eligible
1395.00		unidentified house	3698 Ebenezer Road		Marlboro	Domestic	Domestic	c. 1950s	Not Eligible
1396.00		unidentified house	3837 Ebenezer Road		Marlboro	Domestic	Domestic	c. 1950s	Not Eligible



Site No.	Historic Name	Common Name	Address/Location	City	County	Historical Use	Current Use	Construction Date	SHPO NRHP Determination
1397.00		unidentified house	approx. 0.25 mile SE of Old Wire Rd & Ebenezer Rd intersection		Marlboro	Domestic	Domestic	c. 1910s	Not Eligible
1398.00		unidentified house	SW corner of Ebenezer Road & Old Wire Road		Marlboro	Domestic	Domestic	c. 1940s	Not Eligible
1399.00		unidentified house	approx. 0.125 mile N of Ebenezer Road & Old Wire Road intersection		Marlboro	Domestic	Vacant/Not In Use	c. 1940s	Not Eligible
1400.00		unidentified house	approx. 0.125 mile E of Old Wire Rd & Ebenezer Rd intersection		Marlboro	Domestic	Domestic	c. 1950s	Not Eligible
1401.00		unidentified house	approx. 0.25 mile SE of Old Wire Rd & Ebenezer Rd intersection		Marlboro	Domestic	Domestic	c. 1950s	Not Eligible
1402.00		unidentified house	approx. 0.25 mile E of intersection of Old Wire Rd & Ebenezer Rd		Marlboro	Domestic	Vacant/Not In Use	c. 1910s	Not Eligible
1403.00		unidentified house	approx. 0.125 mile S of Harrington Rd & Old Wire Rd intersection		Marlboro	Domestic	Domestic	c. 1940s	Not Eligible
1404.00		unidentified house	approx. 0.75 mile NE of intersection of Old Wire Road & Ebenezer Road		Marlboro	Domestic	Vacant/Not In Use	c. 1940s	Not Eligible
1405.00		unidentified house	approx. 1 mile E of Old Wire Rd & Ebenezer Rd intersection		Marlboro	Domestic	Vacant/Not In Use	c. 1940s	Not Eligible
1406.00		unidentified house	approx. 0.25 mile W of Old Wire Rd & Ebenezer Rd intersection		Marlboro	Domestic	Domestic	c. 1950s	Not Eligible
1407.00		unidentified house	2124 Old Wire Road		Marlboro	Domestic	Domestic	c. 1950s	Not Eligible
1408.00		unidentified house	2142 Old Wire Road		Marlboro	Domestic	Domestic	c. 1950s	Not Eligible
1409.00		unidentified house	2163 Old Wire Road		Marlboro	Domestic	Domestic	c. 1920s	Not Eligible
1410.00		unidentified house	2200 Old Wire Road		Marlboro	Domestic	Domestic	c. 1950s	Not Eligible
1411.00		unidentified house	3781 Harrington Road		Marlboro	Domestic	Domestic	c. 1950s	Not Eligible
1412.00		unidentified house	approx. 0.75 mile S of Old Wire Road & Harrington Road intersection		Marlboro	Domestic	Vacant/Not In Use	c. 1920s	Not Eligible
1413.00		unidentified house	2525 Old Wire Road		Marlboro	Domestic	Domestic	c. 1940s	Not Eligible
1414.00		unidentified house	approx. 0.25 mile NW of Old Wire Rd & Harrington Rd intersection		Marlboro	Domestic	Domestic	c. 1950s	Not Eligible
1415.00		unidentified house	2603 Old Wire Road		Marlboro	Domestic	Domestic	c. 1940s	Not Eligible
1416.00		unidentified house	271 Community Road		Marlboro	Domestic	Domestic	c. 1940s	Not Eligible
1417.00		unidentified house	2724 Community Road		Marlboro	Domestic	Domestic	c. 1950s	Not Eligible
1418.00		unidentified house	2723 Community Road		Marlboro	Domestic	Domestic	c. 1940s	Not Eligible
1419.00		unidentified house	2726 Community Road		Marlboro	Domestic	Domestic	c. 1940s	Not Eligible
1420.00		unidentified house	2740 Community Road		Marlboro	Domestic	Domestic	c. 1940s	Not Eligible
1421.00		unidentified house	on property of 2746 Community Road		Marlboro	Domestic	Vacant/Not In Use	c. 1930s	Not Eligible

Site No.	Historic Name	Common Name	Address/Location	City	County	Historical Use	Current Use	Construction Date	SHPO NRHP Determination
1422.00		unidentified house	E of Beaver Dam Rd & Community Rd intersection		Marlboro	Agriculture/ Subsistence	Vacant/Not In Use	c. 1930s	Not Eligible
1423.00		unidentified building	SW corner of Beaver Dam Road & Ebenezer Road		Marlboro	Agriculture/ Subsistence	Vacant/Not In Use	c. 1940s	Not Eligible
1424.00		unidentified house	2034 Beaver Dam Road		Marlboro	Domestic	Domestic	c. 1950s	Not Eligible
1425.00		unidentified house	2111 Dutch Road		Marlboro	Domestic	Domestic	c. 1920s	Not Eligible
1426.00		unidentified house	approx. 0.125 mile NE of Chavis Rd & Beaver Dam Rd intersection		Marlboro	Domestic	Vacant/Not In Use	c. 1940s	Not Eligible
1427.00		unidentified house	3014 Irby Road		Marlboro	Domestic	Domestic	c. 1950s	Not Eligible
1428.00		unidentified house	3024 Beaver Dam Road		Marlboro	Domestic	Domestic	c. 1950s	Not Eligible
1429.00		unidentified house	2197 Beaver Dam Road		Marlboro	Domestic	Domestic	c. 1950s	Not Eligible
1430.00		unidentified house	3032 Irby Road		Marlboro	Domestic	Domestic	c. 1950s	Not Eligible
1431.00		unidentified house	3040 Irby Road		Marlboro	Domestic	Domestic	c. 1940s	Not Eligible
1432.00		unidentified house	3042 Irby Road		Marlboro	Domestic	Domestic	c. 1950s	Not Eligible
1433.00	Reid Cemetery		S corner of Irby Road & Hickory Grove Road		Marlboro	Funerary	Funerary	1956	Not Eligible
1434.00		unidentified house	3103 Irby Road		Marlboro	Domestic	Domestic	c. 1950s	Not Eligible
1435.00		unidentified house	3104 Irby Road		Marlboro	Domestic	Domestic	c. 1950s	Not Eligible
1436.00		unidentified house	1328 Irby Road		Marlboro	Domestic	Domestic	c. 1940s	Not Eligible
1437.00		unidentified house	J & J Lane		Marlboro	Domestic	Domestic	c. 1950s	Not Eligible
1438.00		unidentified house	3145 Irby Road		Marlboro	Domestic	Domestic	c. 1950s	Not Eligible
1439.00		unidentified house	3148 Irby Road		Marlboro	Domestic	Domestic	c. 1940s	Not Eligible
1440.00	Hickory Grove Church		W corner of Irby Road & Hickory Grove Road		Marlboro	Religion	Religion	c. 1930s	Not Eligible
1440.01	Hickory Grove Church Cemetery		W corner of Irby Road & Hickory Grove Road		Marlboro	Funerary	Funerary	c. 1880s	Not Eligible
1440.02	Hickory Grove Church	fellowship building	W corner of Irby Road & Hickory Grove Road		Marlboro	Religion	Religion	c. 1940s	Not Eligible
1441.00		unidentified house	approx. 0.25 mile NE of Hickory Grove Rd & Irby Rd intersection		Marlboro	Domestic	Domestic	c. 1950s	Not Eligible
1442.00		unidentified house	2256 Hickory Grove Road		Marlboro	Domestic	Domestic	c. 1950s	Not Eligible
1443.00		unidentified house	2264 McGee Circle		Marlboro	Domestic	Domestic	c. 1940s	Not Eligible
1444.00		unidentified house	2215 McGee Circle		Marlboro	Domestic	Domestic	c. 1950s	Not Eligible
1445.00		unidentified house	approx. 0.125 mile SW of McGee's Cir & Hickory Grove Rd intersection		Marlboro	Domestic	Domestic	c. 1940s	Not Eligible
1446.00		unidentified house	2157 Hickory Grove Lon		Marlboro	Domestic	Domestic	c. 1950s	Not Eligible
1447.00		unidentified house	approx. 0.125 mile E of Hickory Grove Rd & Turkey Lane intersection		Marlboro	Domestic	Domestic	c. 1940s	Not Eligible

Site No.	Historic Name	Common Name	Address/Location	City	County	Historical Use	Current Use	Construction Date	SHPO NRHP Determination
1448.00		unidentified school building	approx. 0.25 mile NW of Ebenezer Rd & Hickory Grove Rd intersection		Marlboro	Education	Vacant/Not In Use	c. 1940s	Not Eligible
1449.00		unidentified house	NW of Pine Lane & Grant Mill Road intersection		Marlboro	Domestic	Domestic	c. 1950s	Not Eligible
1450.00		unidentified house	2433 Line Lane		Marlboro	Domestic	Domestic	c. 1940s	Not Eligible
1451.00		unidentified house	approx. 0.25 mile NW of Grant Mill Rd & Pine Ln intersection		Marlboro	Domestic	Domestic	c. 1930s	Not Eligible
1452.00		unidentified house	2346 Pine Ln		Marlboro	Domestic	Domestic	1948	Not Eligible
1453.00		unidentified house	S of Grant Mill Road & Tunney Road intersection		Marlboro	Domestic	Domestic	c. 1900s	Not Eligible
1454.00		unidentified house	2225 Grants Mill Road		Marlboro	Domestic	Domestic	c. 1950s	Not Eligible
1455.00		unidentified house	2221 Grants Mill Road		Marlboro	Domestic	Domestic	c. 1940s	Not Eligible
1456.00		unidentified house	2205 Grants Mills Road		Marlboro	Domestic	Domestic	c. 1940s	Not Eligible
1457.00		unidentified house	2201 Grants Mill Road		Marlboro	Domestic	Domestic	c. 1950s	Not Eligible
1458.00		unidentified house	2197 Grants Mill Road		Marlboro	Domestic	Domestic	c. 1950s	Not Eligible
1459.00		unidentified house	2114 Grants Mill Road		Marlboro	Domestic	Domestic	1953	Not Eligible
1460.00		unidentified house	2014 Grants Mill Road		Marlboro	Domestic	Domestic	c. 1950s	Not Eligible
1461.00		unidentified house	S of Hickory Grove Road & Wright Lane intersection		Marlboro	Domestic	Domestic	c. 1950s	Not Eligible
1462.00		unidentified house	2612 Hickory Grove Road		Marlboro	Domestic	Domestic	c. 1950s	Not Eligible
1463.00		unidentified house	2628 Hickory Grove Ln		Marlboro	Domestic	Domestic	c. 1950s	Not Eligible
1464.00		unidentified house	2638 Hickory Grove Road		Marlboro	Domestic	Domestic	c. 1940s	Not Eligible
1465.00		unidentified house	approx. 0.25 mile NW of Thorny Line Ln & SC Hwy 9 intersection		Marlboro	Domestic	Vacant/Not In Use	c. 1940s	Not Eligible
1466.00		CITGO Building	2661 Hickory Grove Lane		Marlboro	Commerce/ Trade	Commerce/ Trade	c. 1950s	Not Eligible
1467.00	True-Gospel Emmanuel Holiness Church		approx. 0.125 mile E of Irby Rd & Grant Mill Rd intersection		Marlboro	Religion	Religion	c. 1940s	Not Eligible
1467.01	True-Gospel Emmanuel Holiness Church Cemetery		approx. 0.125 mile E of Irby Rd & Grant Mill Rd intersection		Marlboro	Funerary	Funerary	1967	Not Eligible
1468.00		unidentified house	2543 Grants Mill Road		Marlboro	Domestic	Domestic	c. 1950s	Not Eligible
1469.00		unidentified house	2569 Grants Mill Road		Marlboro	Domestic	Domestic	c. 1940s	Not Eligible
1470.00		unidentified house	2601 Grants Mill Road		Marlboro	Domestic	Domestic	c. 1950s	Not Eligible
1471.00		unidentified house	approx. 0.5 mile W of Irby Rd & Grant Mill Rd intersection		Marlboro	Domestic	Domestic	c. 1940s	Not Eligible
1472.00		unidentified house	approx. 0.75 mile W of Irby Road & Grant Mill Road intersection		Marlboro	Domestic	Vacant/Not In Use	c. 1940s	Not Eligible

Site No.	Historic Name	Common Name	Address/Location	City	County	Historical Use	Current Use	Construction Date	SHPO NRHP Determination
1473.00		unidentified house	approx. 0.75 mile W of Irby Road & Grant Mill Road intersection		Marlboro	Domestic	Vacant/Not In Use	c. 1940s	Not Eligible
1474.00		unidentified house	2688 Grants Mill Road		Marlboro	Domestic	Domestic	c. 1950s	Not Eligible
1475.00		unidentified house	NE corner of Kollock Road & Grant Mill Road		Marlboro	Domestic	Domestic	c. 1940s	Not Eligible
1476.00		unidentified house	3659 Kollocks Road		Marlboro	Domestic	Domestic	c. 1950s	Not Eligible
1477.00		unidentified house	approx. 0.125 mile N of Kollock Road & Grant Mill Road intersection		Marlboro	Domestic	Vacant/Not In Use	c. 1950s	Not Eligible
1478.00		unidentified house	3668 Kollocks Road		Marlboro	Domestic	Domestic	c. 1950s	Not Eligible
1479.00		unidentified house	3730 Kollocks Road		Marlboro	Domestic	Vacant/Not In Use	c. 1910s	Not Eligible
1480.00		unidentified house	4051 Kollocks Road		Marlboro	Domestic	Domestic	c. 1940s	Not Eligible
1481.00		unidentified house	4151 Johnson Road		Marlboro	Domestic	Domestic	c. 1930s	Not Eligible
1482.00		unidentified house	2611 Johnson Road		Marlboro	Domestic	Domestic	c. 1950s	Not Eligible
1483.00		unidentified house	approx. 0.25 mile S of Plum Road & SC Hwy 177 intersection		Marlboro	Domestic	Domestic	c. 1940s	Not Eligible
1484.00		unidentified house	approx. 0.125 mile SW of Plum Lane & SC Hwy 177 intersection		Marlboro	Domestic	Vacant/Not In Use	c. 1920s	Not Eligible
1485.00		unidentified house	2760 Plum Lane		Marlboro	Domestic	Domestic	c. 1950s	Not Eligible
1486.00		unidentified house	approx. 0.125 mile SW of Plum Lane & SC Hwy 177 intersection		Marlboro	Domestic	Vacant/Not In Use	c. 1940s	Not Eligible
1487.00		unidentified house	S corner of Plum Lane & SC Hwy 177		Marlboro	Domestic	Vacant/Not In Use	c. 1940s	Not Eligible
1488.00	Oak Grove United Methodist Church		4237 Kollocks Road		Marlboro	Religion	Religion	c. 1930s	Not Eligible
1488.01	Oak Grove United Methodist Church Cemetery		4237 Kollocks Road		Marlboro	Funerary	Funerary	1845	Not Eligible
1488.02	Oak Grove United Methodist Church		4237 Kollocks Road		Marlboro	Religion	Domestic	c. 1940s	Not Eligible
1489.00		unidentified house	approx. 1 mile NE of SC Hwy 177 & Hatcher Hill Rd intersection		Marlboro	Domestic	Vacant/Not In Use	c. 1930s	Not Eligible
1490.00		unidentified house	approx. 0.125 mile SW of Hatcher Hill Rd & SC Hwy 177 intersection		Marlboro	Domestic	Domestic	c. 1940s	Not Eligible
1491.00	The Country Store		268 SC Hwy 177		Marlboro	Domestic	Vacant/Not In Use	c. 1940s	Not Eligible
1492.00		unidentified house	4610 Drake Road		Marlboro	Domestic	Domestic	c. 1930s	Not Eligible
1493.00		unidentified house	4650 Hillside Road		Marlboro	Domestic	Domestic	c. 1940s	Not Eligible
1494.00		unidentified house	2749 SC Hwy 177		Marlboro	Domestic	Domestic	c. 1950s	Not Eligible

Site No.	Historic Name	Common Name	Address/Location	City	County	Historical Use	Current Use	Construction Date	SHPO NRHP Determination
1495.00		unidentified house	2755 SC Hwy 177		Marlboro	Domestic	Domestic	c. 1940s	Not Eligible
1496.00		unidentified house	approx. 0.25 mile S of Sand Hills Road & SC Hwy 9 intersection		Marlboro	Domestic	Vacant/Not In Use	c. 1950s	Not Eligible
1497.00		unidentified house	3553 Sand Hill Road		Marlboro	Domestic	Domestic	c. 1940s	Not Eligible
1498.00		unidentified house	approx. 0.125 mile W of Sand Hill Rd & Luther Ln intersection		Marlboro	Domestic	Domestic	c. 1950s	Not Eligible
1499.00		unidentified house	3049 Grants Mill Road		Marlboro	Domestic	Domestic	c. 1930s	Not Eligible
1500.00		unidentified house	3071 Grants Mill Road		Marlboro	Domestic	Domestic	c. 1950s	Not Eligible
1501.00		unidentified house	3125 Grants Mill Road		Marlboro	Domestic	Domestic	c. 1940s	Not Eligible
1502.00		unidentified building	3133 Grants Mill Road (on property of)		Marlboro	Domestic	Domestic	c. 1940s	Not Eligible
1503.00		unidentified house	3133 Grants Mill Road		Marlboro	Domestic	Domestic	c. 1950s	Not Eligible
1504.00		unidentified house	SW of Griggs Circle & Grants Mill Road		Marlboro	Domestic	Vacant/Not In Use	c. 1940s	Not Eligible
1505.00		unidentified house	3115 Griggs Circle		Marlboro	Domestic	Domestic	c. 1920s	Not Eligible
1506.00		unidentified house	3765 Step Road		Marlboro	Domestic	Domestic	c. 1940s	Not Eligible
1506.01		unidentified barn	3765 Step Road		Marlboro	Agriculture/ Subsistence	Transportation	c. 1920s	Not Eligible
1506.02		unidentified barn	3765 Step Road		Marlboro	Agriculture/ Subsistence	Agriculture/ Subsistence	c. 1930s	Not Eligible
1507.00		unidentified house	3047 Powe Road		Marlboro	Domestic	Domestic	c. 1910s	Not Eligible
1508.00		unidentified house	3059 Powe Road		Marlboro	Domestic	Domestic	c. 1940s	Not Eligible
1509.00		unidentified house	3082 Powe Road		Marlboro	Domestic	Domestic	c. 1910s	Not Eligible
1510.00		unidentified house	3109 Powe Road		Marlboro	Domestic	Domestic	c. 1950s	Not Eligible
1511.00		unidentified house	3120 Powe Road		Marlboro	Domestic	Domestic	c. 1920s	Not Eligible
1512.00	Ebenezer United Methodist Church		2701 Old Wire Road		Marlboro	Religion	Religion	1973	Not Eligible
1512.01	Ebenezer United Methodist Church Cemetery		2701 Old Wire Road		Marlboro	Funerary	Funerary	1890	Not Eligible
1513.00		unidentified house	4038 Caulder Road		Marlboro	Domestic	Domestic	c. 1920s	Not Eligible
1514.00		unidentified house	4040 Caulder Road		Marlboro	Domestic	Domestic	c. 1950s	Not Eligible
1515.00		unidentified house	4045 Caulder Road		Marlboro	Domestic	Domestic	c. 1950s	Not Eligible
1516.00		unidentified house	4056 Caulder Road		Marlboro	Domestic	Domestic	c. 1940s	Not Eligible
1517.00		unidentified house	4063 Caulder Road		Marlboro	Domestic	Domestic	c. 1950s	Not Eligible
1518.00		unidentified house	W of the intersection of Garden Lane & Caulder Road		Marlboro	Domestic	Domestic	c. 1950s	Not Eligible
1519.00		unidentified house	3102 Barden Road		Marlboro	Domestic	Domestic	c. 1940s	Not Eligible
1520.00		unidentified house	1323 Garden Road		Marlboro	Domestic	Domestic	c. 1950s	Not Eligible
1521.00		unidentified house	3169 Garden Road		Marlboro	Domestic	Domestic	c. 1940s	Not Eligible

Site No.	Historic Name	Common Name	Address/Location	City	County	Historical Use	Current Use	Construction Date	SHPO NRHP Determination
1522.00		unidentified house	3161 Garden Road		Marlboro	Domestic	Domestic	c. 1950s	Not Eligible
1523.00		unidentified house	3561 Old Wire Road		Marlboro	Domestic	Domestic	c. 1930s	Not Eligible
1524.00		unidentified house	3583 Old Wire Road		Marlboro	Domestic	Domestic	c. 1940s	Not Eligible
1525.00		unidentified house	3617 Old Wire Road	Wallace	Marlboro	Domestic	Domestic	c. 1950s	Not Eligible
1526.00		unidentified house	3623 Old Wire Road	Wallace	Marlboro	Domestic	Domestic	c. 1950s	Not Eligible
1527.00		unidentified house	3629 Old Wire Road	Wallace	Marlboro	Domestic	Domestic	c. 1950s	Not Eligible
1528.00		unidentified house	3635 Old Wire Road	Wallace	Marlboro	Domestic	Domestic	c. 1950s	Not Eligible
1529.00		unidentified house	3641 Old Wire Road	Wallace	Marlboro	Domestic	Domestic	c. 1950s	Not Eligible
1530.00		unidentified house	3645 Old Wire Road	Wallace	Marlboro	Domestic	Domestic	c. 1950s	Not Eligible
1531.00		unidentified house	3651 Old Wire Road	Wallace	Marlboro	Domestic	Domestic	c. 1950s	Not Eligible
1532.00		unidentified house	3655 Old Wire Road	Wallace	Marlboro	Domestic	Domestic	c. 1950s	Not Eligible
1533.00		unidentified house	4004 Leviner Road	Wallace	Marlboro	Domestic	Domestic	c. 1950s	Not Eligible
1534.00		unidentified house	4008 Leviner Road	Wallace	Marlboro	Domestic	Domestic	1950	Not Eligible
1535.00		unidentified house	4012 Leviner Road	Wallace	Marlboro	Domestic	Domestic	c. 1950s	Not Eligible
1536.00		The Quicks	4020 Leviner Road	Wallace	Marlboro	Domestic	Domestic	c. 1950s	Not Eligible
1537.00		unidentified house	4024 Leviner Road	Wallace	Marlboro	Domestic	Domestic	c. 1940s	Not Eligible
1538.00		unidentified house	4028 Leviner Road	Wallace	Marlboro	Domestic	Domestic	c. 1950s	Not Eligible
1539.00		unidentified building	on property of 4038 Leviner Road	Wallace	Marlboro	Transportation	Transportation	c. 1940s	Not Eligible
1540.00		unidentified house	3656 SC Hwy 177	Wallace	Marlboro	Domestic	Domestic	c. 1950s	Not Eligible
1541.00		Trax Gas Station & Grocery	S corner of SC Hwy 177 & Leviner Road	Wallace	Marlboro	Transportation	Transportation	c. 1940s	Not Eligible
1542.00		unidentified house	4002 Lawrence Drive	Wallace	Marlboro	Domestic	Domestic	c. 1940s	Not Eligible
1543.00		unidentified house	SW of SC Hwy 177 & Lawrence Drive intersection	Wallace	Marlboro	Domestic	Domestic	c. 1950s	Not Eligible
1544.00		unidentified house	approx. 0.125 mile SW of SC Hwy 177 & Lawrence Dr. intersection	Wallace	Marlboro	Domestic	Domestic	c. 1950s	Not Eligible
1545.00		unidentified house	4010 Lawrence Drive	Wallace	Marlboro	Domestic	Domestic	c. 1950s	Not Eligible
1546.00		unidentified house	N of SC Hwy 177 & Lawrence Dr. intersection	Wallace	Marlboro	Domestic	Domestic	c. 1920s	Not Eligible
1547.00		unidentified house	4017 SC Hwy 177	Wallace	Marlboro	Domestic	Domestic	c. 1940s	Not Eligible
1548.00		unidentified house	4025 SC Hwy 177	Wallace	Marlboro	Domestic	Domestic	c. 1950s	Not Eligible
1549.00		unidentified house	4029 SC Hwy 177	Wallace	Marlboro	Domestic	Domestic	c. 1950s	Not Eligible
1550.00	CFM Discount Furniture		4033 SC Hwy 177	Wallace	Marlboro	Commerce/ Trade	Commerce/ Trade	c. 1940s	Not Eligible
1551.00		unidentified house	corner of SC Hwy 177 & Shanty Road	Wallace	Marlboro	Domestic	Vacant/Not In Use	c. 1940s	Not Eligible
1552.00		unidentified house	N of Shanty Road & SC Hwy 177 intersection	Wallace	Marlboro	Domestic	Vacant/Not In Use	c. 1940s	Not Eligible

Site No.	Historic Name	Common Name	Address/Location	City	County	Historical Use	Current Use	Construction Date	SHPO NRHP Determination
1553.00		unidentified house	N of Shanty Road & SC Hwy 177 intersection	Wallace	Marlboro	Domestic	Domestic	c. 1940s	Not Eligible
1554.00		unidentified house	approx. 0.125 mile SE of Pit Circle & Shanty Road intersection	Wallace	Marlboro	Domestic	Vacant/Not In Use	c. 1920s	Not Eligible
1555.00		unidentified house	4062 Shanty Road	Wallace	Marlboro	Domestic	Domestic	c. 1920s	Not Eligible
1556.00		unidentified house	approx. 0.25 mile NE of Pit Circle & Shanty Road intersection	Wallace	Marlboro	Domestic	Vacant/Not In Use	c. 1940s	Not Eligible
1557.00		unidentified house	4108 Shanty Road	Wallace	Marlboro	Domestic	Vacant/Not In Use	c. 1950s	Not Eligible
1558.00		unidentified house	approx. 0.25 mile NE of Pit Circle & Shanty Road intersection	Wallace	Marlboro	Domestic	Vacant/Not In Use	c. 1930s	Not Eligible
1559.00		unidentified house	3601 Shanty Road	Wallace	Marlboro	Domestic	Domestic	c. 1930s	Not Eligible
1560.00		unidentified house	3644 SC Hwy 177	Wallace	Marlboro	Domestic	Domestic	c. 1940s	Not Eligible
1561.00		unidentified house	S of Roosevelt Avenue & SC Hwy 177 intersection	Wallace	Marlboro	Domestic	Domestic	c. 1950s	Not Eligible
1562.00		unidentified house	4036 Roosevelt Avenue	Wallace	Marlboro	Domestic	Domestic	c. 1950s	Not Eligible
1563.00		unidentified house	4033 Roosevelt Avenue	Wallace	Marlboro	Domestic	Domestic	c. 1950s	Not Eligible
1564.00		unidentified house	approx. 0.125 mile SE of Roosevelt Avenue & SC Hwy 177	Wallace	Marlboro	Domestic	Domestic	c. 1950s	Not Eligible
1565.00		unidentified house	4027 Roosevelt Avenue	Wallace	Marlboro	Domestic	Domestic	c. 1940s	Not Eligible
1566.00		unidentified house	4028 Roosevelt Avenue	Wallace	Marlboro	Domestic	Domestic	c. 1950s	Not Eligible
1567.00		unidentified house	3653 Marion Drive	Wallace	Marlboro	Domestic	Domestic	c. 1950s	Not Eligible
1568.00	Sewing Machine Repair Service		3657 Marion Drive	Wallace	Marlboro	Domestic	Commerce/Trade	c. 1950s	Not Eligible
1569.00		unidentified house	SW of S-35 541 & Marion Drive intersection	Wallace	Marlboro	Domestic	Domestic	c. 1950s	Not Eligible
1570.00		unidentified house	4042 Warden Lane	Wallace	Marlboro	Domestic	Domestic	c. 1940s	Not Eligible
1571.00		unidentified house	4038 Warden Lane	Wallace	Marlboro	Domestic	Domestic	c. 1940s	Not Eligible
1572.00		unidentified house	4037 Warden Lane	Wallace	Marlboro	Domestic	Domestic	c. 1930s	Not Eligible
1573.00		unidentified house	4033 Warden Lane	Wallace	Marlboro	Domestic	Domestic	c. 1940s	Not Eligible
1574.00		unidentified house	4031 Warden Lane	Wallace	Marlboro	Domestic	Domestic	c. 1940s	Not Eligible
1575.00		unidentified house	4029 Warden Lane	Wallace	Marlboro	Domestic	Domestic	c. 1940s	Not Eligible
1576.00		unidentified house	3624 Marion Drive	Wallace	Marlboro	Domestic	Domestic	c. 1950s	Not Eligible
1577.00		unidentified house	3617 Marion Drive	Wallace	Marlboro	Domestic	Domestic	c. 1950s	Not Eligible
1578.00	Wallace Church of the Nazarene		3610 SC 177	Wallace	Marlboro	Religion	Religion	c. 1940s	Not Eligible
1579.00		unidentified house	3604 SC Hwy 177	Wallace	Marlboro	Domestic	Domestic	c. 1940s	Not Eligible
1580.00		unidentified house	approx. 0.125 mile SW of Old Horseshoe Cir & SC Hwy 177 intersection	Wallace	Marlboro	Domestic	Vacant/Not In Use	c. 1930s	Not Eligible

Site No.	Historic Name	Common Name	Address/Location	City	County	Historical Use	Current Use	Construction Date	SHPO NRHP Determination
1581.00		unidentified house	3640 Old Horseshoe Circle	Wallace	Marlboro	Domestic	Domestic	c. 1940s	Not Eligible
1582.00		unidentified house	3609 Old Horseshoe Circle	Wallace	Marlboro	Domestic	Domestic	c. 1950s	Not Eligible
1583.00		unidentified house	4021 Francis Drive	Wallace	Marlboro	Domestic	Domestic	c. 1940s	Not Eligible
1584.00		unidentified house	4020 Francis Drive	Wallace	Marlboro	Domestic	Domestic	c. 1940s	Not Eligible
1585.00		unidentified house	3602 Brooks Road	Wallace	Marlboro	Domestic	Domestic	c. 1940s	Not Eligible
1586.00		unidentified house	approx. 0.125 mile SE of Brooks Rd & SC Hwy 177 intersection	Wallace	Marlboro	Domestic	Domestic	c. 1950s	Not Eligible
1587.00		unidentified house	3590 Brooks Road	Wallace	Marlboro	Domestic	Domestic	c. 1950s	Not Eligible
1588.00	Camp Pee Dee	shelter	1201 Camp Pee Dee Road		Marlboro	Recreation/ Culture	Recreation/ Culture	1961	Not Eligible
1589.00	Camp Pee Dee	dining hall	1201 Camp Pee Dee Road		Marlboro	Recreation/ Culture	Recreation/ Culture	1961	Not Eligible
1590.00	Camp Pee Dee	cabin	1201 Camp Pee Dee Road		Marlboro	Recreation/ Culture	Recreation/ Culture	1961	Not Eligible
1591.00	Camp Pee Dee	cabin	1201 Camp Pee Dee Road		Marlboro	Recreation/ Culture	Recreation/ Culture	1961	Not Eligible
1592.00	Camp Pee Dee	cabin	1201 Camp Pee Dee Road		Marlboro	Recreation/ Culture	Recreation/ Culture	1961	Not Eligible
1593.00	Camp Pee Dee	cabin	1201 Camp Pee Dee Road		Marlboro	Recreation/ Culture	Recreation/ Culture	1961	Not Eligible
1594.00	Camp Pee Dee	kitchen/medical building	1201 Camp Pee Dee Road		Marlboro	Recreation/ Culture	Recreation/ Culture	1961	Not Eligible
1595.00	Camp Pee Dee	cabin	1201 Camp Pee Dee Road		Marlboro	Recreation/ Culture	Recreation/ Culture	1961	Not Eligible
1596.00	Camp Pee Dee	cabin	1201 Camp Pee Dee Road		Marlboro	Recreation/ Culture	Recreation/ Culture	1961	Not Eligible
1597.00	Camp Pee Dee	cabin	1201 Camp Pee Dee Road		Marlboro	Recreation/ Culture	Recreation/ Culture	1961	Not Eligible
1598.00	Camp Pee Dee	cabin	1201 Camp Pee Dee Road		Marlboro	Recreation/ Culture	Recreation/ Culture	1961	Not Eligible
1599.00	Camp Pee Dee	cabin	1201 Camp Pee Dee Road		Marlboro	Recreation/ Culture	Recreation/ Culture	1961	Not Eligible
1600.00	Camp Pee Dee	kitchen	1201 Camp Pee Dee Road		Marlboro	Recreation/ Culture	Recreation/ Culture	1961	Not Eligible
1601.00	Camp Pee Dee	cabin	1201 Camp Pee Dee Road		Marlboro	Recreation/ Culture	Recreation/ Culture	1961	Not Eligible
1602.00	Camp Pee Dee	cabin	1201 Camp Pee Dee Road		Marlboro	Recreation/ Culture	Recreation/ Culture	1961	Not Eligible
1603.00	Newton Cemetery		Adamsville Road and Newton Road		Marlboro	Funerary	Funerary	c. 1900s	Not Eligible
1604.00		unidentified house	2618 S 35-363		Marlboro	Domestic	Domestic	c. 1920s	Not Eligible



Site No.	Historic Name	Common Name	Address/Location	City	County	Historical Use	Current Use	Construction Date	SHPO NRHP Determination
1605.00		unidentified tenant house	200 yds. W of Newton Road on Sawdust Lane		Marlboro	Domestic	Vacant/Not In Use	c. 1900s	Not Eligible
1606.00		unidentified tenant house	approx. 100 yds. W of Newton Road on Sawdust Lane		Marlboro	Domestic	Vacant/Not In Use	c. 1900s	Not Eligible
1607.00		unidentified house	approx. 1 mile SE of SC Hwy 83 & S 35-363 intersection		Marlboro	Domestic	Domestic	c. 1920s	Not Eligible
1608.00		unidentified house	approx. 0.25 mile NW of Cottingham Rd & County Line Rd intersection		Marlboro	Domestic	Domestic	c. 1920s	Not Eligible
1609.00		unidentified house	approx. 0.5 mile NW of Cottingham Rd & County Line Rd intersection		Marlboro	Domestic	Domestic	c. 1930s	Not Eligible
1610.00		unidentified tobacco barn	approx. 0.7 mile N of US 79 on Pearson Road		Marlboro	Agriculture/ Subsistence	Vacant/Not In Use	c. 1920s	Not Eligible
1611.00		unidentified house	3350 Ivey Cemetery Road		Marlboro	Domestic	Domestic	c. 1920s	Not Eligible
1612.00	Ivey Cemetery		approx. 0.5 mile E of S 35-197 & Cottingham Rd intersection		Marlboro	Funerary	Funerary	1927	Not Eligible
1613.00		unidentified house	3546 Cottingham Road		Marlboro	Domestic	Domestic	c. 1920s	Not Eligible
1614.00		unidentified house	approx. 0.5 mile S of S 35-197 & Cottingham Rd intersection		Marlboro	Domestic	Domestic	c. 1930s	Not Eligible
1615.00		unidentified house	3001 S 35-40		Marlboro	Domestic	Domestic	c. 1920s	Not Eligible
1615.01		unidentified barn	3001 S 35-40		Marlboro	Agriculture/ Subsistence	Agriculture/ Subsistence	c. 1920s	Not Eligible
1615.02		unidentified outbuilding	3001 S 35-40		Marlboro	Domestic	Domestic	c. 1940s	Not Eligible
1616.00		unidentified house	3185 S 35-40		Marlboro	Domestic	Domestic	c. 1910s	Not Eligible
1617.00		unidentified house	approx. 0.25 mile E of DJ McLaurin Rd & Country Line Rd intersection		Marlboro	Domestic	Domestic	c. 1930s	Not Eligible
1617.01		unidentified barn	approx. 0.25 mile E of DJ McLaurin Rd & Country Line Rd intersection		Marlboro	Agriculture/ Subsistence	Agriculture/ Subsistence	c. 1930s	Not Eligible
1618.00		unidentified house	approx. 0.25 mile SE of Lauren Willis Rd & S 35-40 intersection		Marlboro	Domestic	Vacant/Not In Use	c. 1920s	Not Eligible
1619.00		unidentified tobacco barn	approx. 1.25 miles N of US 79 on Pearson Road		Marlboro	Agriculture/ Subsistence	Vacant/Not In Use	c. 1940s	Not Eligible
1620.00		unidentified house	2133 Newton Road		Marlboro	Domestic	Domestic	c. 1930s	Not Eligible
1621.00		unidentified tenant house	approx. 0.8 mile N of Adamsville Road & Farm Road on Newton Road		Marlboro	Domestic	Vacant/Not In Use	c. 1900s	Not Eligible
1622.00		unidentified barn	approx. 0.5 mile N of Sawdust Lane on Newton Road		Marlboro	Agriculture/ Subsistence	Agriculture/ Subsistence	c. 1930s	Not Eligible

Site No.	Historic Name	Common Name	Address/Location	City	County	Historical Use	Current Use	Construction Date	SHPO NRHP Determination
1623.00		unidentified tenant house	approx. 0.15 mile N of Adamsville Road on Newton Road		Marlboro	Domestic	Vacant/Not In Use	c. 1900s	Not Eligible
1624.00		unidentified tenant house	approx. 0.1 mile N of Adamsville Road on Newton Road		Marlboro	Domestic	Vacant/Not In Use	c. 1900s	Not Eligible
1625.00		unidentified house	2075 Newton Road		Marlboro	Domestic	Domestic	c. 1900s	Not Eligible
1625.01		unidentified tenant house	2075 Newton Road		Marlboro	Domestic	Vacant/Not In Use	c. 1900s	Not Eligible
1625.02		unidentified shed	2075 Newton Road		Marlboro	Agriculture/ Subsistence	Agriculture/ Subsistence	c. 1930s	Not Eligible
1625.03		unidentified storage building	2075 Newton Road		Marlboro	Agriculture/ Subsistence	Agriculture/ Subsistence	c. 1950s	Not Eligible
1626.00		unidentified house	2764 SC Hwy 381		Marlboro	Domestic	Domestic	c. 1950s	Not Eligible
1627.00		unidentified house	2733 SC Hwy 381		Marlboro	Domestic	Domestic	c. 1950s	Not Eligible
1628.00		unidentified house	2660 SC Hwy 381		Marlboro	Domestic	Domestic	c. 1950s	Not Eligible
1629.00		unidentified house	approx. 0.125 mile NE of Old McColl Hwy & SC Hwy 381 intersection		Marlboro	Domestic	Vacant/Not In Use	c. 1900s	Not Eligible
1630.00		unidentified house	approx. 0.125 mile S of Old McColl Hwy & SC Hwy 381 intersection		Marlboro	Domestic	Vacant/Not In Use	c. 1910s	Not Eligible
1631.00		unidentified house	2179 SC Hwy 381		Marlboro	Domestic	Domestic	c. 1890s	Not Eligible
1632.00		unidentified house	3627 S-35 138		Marlboro	Domestic	Domestic	c. 1930s	Not Eligible
1632.01		unidentified garage	3627 S-35 138		Marlboro	Domestic	Domestic	c. 1930s	Not Eligible
1633.00		unidentified house	3671 S-35 138		Marlboro	Domestic	Vacant/Not In Use	c. 1930s	Not Eligible
1634.00	Fletcher's Chapel Wesleyan Church		NW corner of SC Hwy 381 & S-35 141		Marlboro	Religion	Religion	1964	Not Eligible
1634.01	Fletcher Cemetery		NW corner of SC Hwy 381 & S-35 141		Marlboro	Funerary	Funerary	1737	Not Eligible
1635.00		unidentified house	approx. 0.5 mile S of Norton Rd & SC Hwy 381 intersection		Marlboro	Domestic	Domestic	c. 1910s	Not Eligible
1635.01		unidentified barn	approx. 0.5 mile S of Norton Rd & SC Hwy 381 intersection		Marlboro	Agriculture/ Subsistence	Agriculture/ Subsistence	c. 1910s	Not Eligible
1636.00		unidentified house	approx. 0.5 mile SE of SC Hwy 381 & Norton Rd intersection		Marlboro	Domestic	Vacant/Not In Use	c. 1930s	Not Eligible
1637.00		unidentified house	1600 Wells Road		Marlboro	Domestic	Domestic	c. 1850s	Eligible
1638.00		unidentified house	approx. 0.125 mile NW of SC Hwy 381 & Wells Road intersection		Marlboro	Domestic	Domestic	c. 1920s	Not Eligible
1639.00		unidentified store	approx. 0.125 mile NW of SC Hwy 381 & Wells Road intersection		Marlboro	Commerce/ Trade	Vacant/Not In Use	c. 1920s	Not Eligible
1640.00		Steward House	1325 Hubbard Farm Road		Marlboro	Domestic	Domestic	c. 1900s	Not Eligible

Site No.	Historic Name	Common Name	Address/Location	City	County	Historical Use	Current Use	Construction Date	SHPO NRHP Determination
1641.00		unidentified house	1607 S-35 28		Marlboro	Domestic	Domestic	c. 1910s	Not Eligible
1642.00		unidentified house	1603 S-35 28		Marlboro	Domestic	Domestic	c. 1910s	Not Eligible
1643.00		unidentified house	1581 S-35 28		Marlboro	Domestic	Domestic	c. 1910s	Not Eligible
1644.00		unidentified house	1563 S-35 28		Marlboro	Domestic	Domestic	c. 1930s	Not Eligible
1645.00		unidentified house	approx. 0.125 mile SE of Spice Rd & Adamsville Rd intersection		Marlboro	Domestic	Domestic	c. 1950s	Not Eligible
1646.00	Pee Dee Indian School	Adamsville School	corner of S-35 28 & S-35 188		Marlboro	Education	Vacant/Not In Use	c. 1950s	Not Eligible
1647.00		unidentified house	2526 S-35 188		Marlboro	Domestic	Domestic	c. 1910s	Not Eligible
1648.00	St. Paul AME Church		1227 North Adamsville Road		Marlboro	Religion	Religion	c. 1930s	Not Eligible
1648.01	St. Paul AME Church Cemetery		1227 North Adamsville Road		Marlboro	Funerary	Funerary	1980	Not Eligible
1649.00		unidentified house	approx. 0.5 mile E of Skeeter Rd & Adamsville Rd intersection		Marlboro	Domestic	Domestic	c. 1930s	Not Eligible
1650.00		unidentified house	1210 Stillwater Road		Marlboro	Domestic	Domestic	c. 1900s	Not Eligible
1650.01		unidentified outbuilding	1210 Stillwater Road		Marlboro	Domestic	Domestic	c. 1950s	Not Eligible
1650.02		unidentified barn	1210 Stillwater Road		Marlboro	Agriculture/ Subsistence	Agriculture/ Subsistence	c. 1930s	Not Eligible
1650.03		unidentified outbuilding	1210 Stillwater Road		Marlboro	Agriculture/ Subsistence	Agriculture/ Subsistence	c. 1940s	Not Eligible
1650.04		unidentified outbuilding	1210 Stillwater Road		Marlboro	Agriculture/ Subsistence	Agriculture/ Subsistence	c. 1930s	Not Eligible
1650.05		unidentified barn	1210 Stillwater Road		Marlboro	Agriculture/ Subsistence	Agriculture/ Subsistence	c. 1940s	Not Eligible
1650.06		unidentified barn	1210 Stillwater Road		Marlboro	Agriculture/ Subsistence	Agriculture/ Subsistence	c. 1940s	Not Eligible
1650.07		unidentified outbuilding	1210 Stillwater Road		Marlboro	Domestic	Domestic	c. 1920s	Not Eligible
1651.00		unidentified house	1271 Jesse Adams Road		Marlboro	Domestic	Domestic	c. 1900s	Not Eligible
1651.01		unidentified outbuilding	1271 Jesse Adams Road		Marlboro	Domestic	Domestic	c. 1940s	Not Eligible
1652.00		unidentified house	W corner of Jesse Adams Road & Academy Road		Marlboro	Domestic	Vacant/Not In Use	c. 1890s	Not Eligible
1652.01		unidentified barn	W corner of Jesse Adams Road & Academy Road		Marlboro	Agriculture/ Subsistence	Vacant/Not In Use	c. 1920s	Not Eligible
1652.02		unidentified barn	W corner of Jesse Adams Road & Academy Road		Marlboro	Agriculture/ Subsistence	Vacant/Not In Use	c. 1920s	Not Eligible

Site No.	Historic Name	Common Name	Address/Location	City	County	Historical Use	Current Use	Construction Date	SHPO NRHP Determination
1652.03		unidentified silo	W corner of Jesse Adams Road & Academy Road		Marlboro	Agriculture/ Subsistence	Vacant/Not In Use	c. 1930s	Not Eligible
1652.04		unidentified barn	W corner of Jesse Adams Road & Academy Road		Marlboro	Agriculture/ Subsistence	Vacant/Not In Use	c. 1930s	Not Eligible
1652.05		unidentified barn	W corner of Jesse Adams Road & Academy Road		Marlboro	Agriculture/ Subsistence	Vacant/Not In Use	c. 1940s	Not Eligible
1653.00		unidentified house	2044 Academy Road		Marlboro	Domestic	Domestic	c. 1920s	Not Eligible
1654.00		unidentified barn	approx. 0.125 mile NE of Academy Rd & Gorlib Rd intersection		Marlboro	Agriculture/ Subsistence	Vacant/Not In Use	c. 1930s	Not Eligible
1655.00	L. Edmond Pense House		N of Academy Road & Gorlib Road intersection		Marlboro	Domestic	Domestic	c. 1930s	Not Eligible
1656.00		unidentified house	NW of Academy Road & Gorlib Road intersection		Marlboro	Domestic	Vacant/Not In Use	c. 1920s	Not Eligible
1657.00		unidentified house	approx. 0.125 mile NW of Academy Rd & Gorlib Rd intersection		Marlboro	Domestic	Vacant/Not In Use	c. 1870s	Not Eligible
1658.00		unidentified house	2517 Academy Road		Marlboro	Domestic	Domestic	c. 1940s	Not Eligible
1659.00		unidentified house	2531 Academy Road		Marlboro	Domestic	Domestic	c. 1950s	Not Eligible
1660.00		unidentified house	2543 Academy Road		Marlboro	Domestic	Domestic	c. 1950s	Not Eligible
1661.00		unidentified house	2547 Academy Road		Marlboro	Domestic	Domestic	c. 1870s	Eligible
1662.00		unidentified house	3137 Academy Road		Marlboro	Domestic	Domestic	c. 1950s	Not Eligible
1663.00		unidentified barn	approx. 0.125 mile SW of Academy Rd & Pine Grove Church Rd intersection		Marlboro	Agriculture/ Subsistence	Agriculture/ Subsistence	c. 1940s	Not Eligible
1664.00		unidentified educational building	approx. 0.125 mile NE of Academy Rd & Pine Grove Church Rd intersection	Fletcher	Marlboro	Education	Vacant/Not In Use	c. 1880s	Contributes to Eligible District
1665.00	Fletcher Memorial School		approx. 0.125 mile N of Pine Grove Church Rd & Academy Rd intersection	Fletcher	Marlboro	Education	Vacant/Not In Use	c. 1850s	Contributes to Eligible District
1666.00		unidentified house	1035 S-35 123	Fletcher	Marlboro	Domestic	Domestic	c. 1930s	Contributes to Eligible District
1667.00	Pine Grove United Methodist Church		1039 Piney Grove Church Road	Fletcher	Marlboro	Religion	Religion	1821	Contributes to Eligible District
1668.00		unidentified house	SW corner of Hubbard Farm Road & Pine Grove Church Road	Fletcher	Marlboro	Domestic	Vacant/Not In Use	c. 1870s	Contributes to Eligible District
1669.00		unidentified house	1165 Hubbard Farm Lane	Fletcher	Marlboro	Domestic	Domestic	c. 1840s	Not Eligible

Site No.	Historic Name	Common Name	Address/Location	City	County	Historical Use	Current Use	Construction Date	SHPO NRHP Determination
1670.00		unidentified house	approx. 0.5 mile NE of Bobcat Lane & King Road intersection	Fletcher	Marlboro	Domestic	Domestic	c. 1880s	Not Eligible
1671.00	Friendship Holiness Church		approx. 0.5 mile NE of Bobcat Lane & King Road intersection		Marlboro	Religion	Religion	c. 1940s	Not Eligible
1672.00		unidentified house	1314 King Road		Marlboro	Domestic	Domestic	c. 1910s	Not Eligible
1673.00		unidentified house	1317 King Road		Marlboro	Domestic	Domestic	c. 1950s	Not Eligible
1674.00		unidentified barn	1423 King Road		Marlboro	Agriculture/ Subsistence	Agriculture/ Subsistence	c. 1920s	Not Eligible
1675.00		unidentified house	1183 King Road		Marlboro	Domestic	Domestic	c. 1930s	Not Eligible
1676.00		unidentified house	1134 Pine Grove Church Road		Marlboro	Domestic	Domestic	c. 1900s	Not Eligible
1676.01		unidentified garage	1134 Pine Grove Church Road		Marlboro	Domestic	Domestic	c. 1940s	Not Eligible
1677.00		unidentified house	3257 Academy Road		Marlboro	Domestic	Domestic	c. 1840s	Not Eligible
1678.00		unidentified house	3258 Academy Road		Marlboro	Domestic	Vacant/Not In Use	c. 1840s	Not Eligible
1678.01		unidentified barn	3258 Academy Road		Marlboro	Agriculture/ Subsistence	Vacant/Not In Use	c. 1930s	Not Eligible
1678.02		unidentified barn	3258 Academy Road		Marlboro	Agriculture/ Subsistence	Vacant/Not In Use	c. 1930s	Not Eligible
1678.03		unidentified barn	3258 Academy Road		Marlboro	Agriculture/ Subsistence	Vacant/Not In Use	c. 1920s	Not Eligible
1678.04		unidentified barn	3258 Academy Road		Marlboro	Agriculture/ Subsistence	Vacant/Not In Use	c. 1920s	Not Eligible
1679.00		unidentified store	corner of SC Hwy 381 & Academy Road		Marlboro	Commerce/ Trade	Vacant/Not In Use	c. 1930s	Not Eligible
1680.00		unidentified house	3551 Academy Road		Marlboro	Domestic	Domestic	c. 1950s	Not Eligible
1681.00		unidentified house	3557 Academy Road		Marlboro	Domestic	Domestic	c. 1950s	Not Eligible
1682.00		unidentified house	3563 Academy Road		Marlboro	Domestic	Domestic	c. 1950s	Not Eligible
1683.00		unidentified house	3565 Academy Road		Marlboro	Domestic	Domestic	c. 1950s	Not Eligible
1684.00		unidentified house	3569 Academy Road		Marlboro	Domestic	Domestic	c. 1950s	Not Eligible
1685.00		unidentified house	3575 Academy Road		Marlboro	Domestic	Domestic	c. 1950s	Not Eligible
1686.00		unidentified house	3581 Academy Road		Marlboro	Domestic	Domestic	c. 1950s	Not Eligible
1687.00		unidentified house	approx. 1 mile NE of Academy Rd & SC Hwy 381 intersection		Marlboro	Domestic	Domestic	c. 1860s	Not Eligible
1688.00		unidentified house	approx. 0.5 mile NW of McGregor Rd & Academy Rd intersection		Marlboro	Domestic	Vacant/Not In Use	c. 1920s	Not Eligible
1688.01		unidentified outbuilding	approx. 0.5 mile NW of McGregor Rd & Academy Rd intersection		Marlboro	Agriculture/ Subsistence	Vacant/Not In Use	c. 1930s	Not Eligible
1688.02		unidentified outbuilding	approx. 0.5 mile NW of McGregor Rd & Academy Rd intersection		Marlboro	Agriculture/ Subsistence	Vacant/Not In Use	c. 1930s	Not Eligible

Site No.	Historic Name	Common Name	Address/Location	City	County	Historical Use	Current Use	Construction Date	SHPO NRHP Determination
1688.03		unidentified barn	approx. 0.5 mile NW of McGregor Rd & Academy Rd intersection		Marlboro	Agriculture/ Subsistence	Vacant/Not In Use	c. 1930s	Not Eligible
1688.04		unidentified barn	approx. 0.5 mile NW of McGregor Rd & Academy Rd intersection		Marlboro	Agriculture/ Subsistence	Vacant/Not In Use	c. 1920s	Not Eligible
1689.00	Fletcher Grove Church		9401 McGregor Street		Marlboro	Religion	Religion	c. 1930s	Not Eligible
1690.00		unidentified house	388 McGregor Road		Marlboro	Domestic	Domestic	c. 1920s	Not Eligible
1691.00		New Creations Home Furnishings	230 East Main Street	McColl	Marlboro	Commerce/ Trade	Commerce/ Trade	c. 1950s	Not Eligible
1692.00		unidentified barn	approx. 0.5 mile S of McGregor Rd & SC Hwy 381 intersection		Marlboro	Agriculture/ Subsistence	Vacant/Not In Use	c. 1920s	Not Eligible
1693.00		unidentified house	188 Oak Hill Road		Marlboro	Domestic	Domestic	c. 1870s	Not Eligible
1693.01		unidentified barn	188 Oak Hill Road		Marlboro	Agriculture/ Subsistence	Agriculture/ Subsistence	c. 1940s	Not Eligible
1694.00		unidentified house	790 SC Hwy 381		Marlboro	Domestic	Domestic	c. 1950s	Not Eligible
1695.00	Barfield's Grocery		E corner of Barfield Road & SC Hwy 381		Marlboro	Commerce/ Trade	Vacant/Not In Use	c. 1940s	Not Eligible
1696.00		unidentified house	779 S-35 744/ Barfield Road		Marlboro	Domestic	Domestic	c. 1950s	Not Eligible
1697.00		unidentified house	770 Barfield Road		Marlboro	Domestic	Domestic	c. 1940s	Not Eligible
1697.01		unidentified house	on property of 770 Barfield Road		Marlboro	Domestic	Domestic	c. 1930s	Not Eligible
1698.00		unidentified house	approx. 0.125 mile SE of Barfield Rd & SC Hwy 381 intersection		Marlboro	Domestic	Domestic	c. 1950s	Not Eligible
1699.00		unidentified house	748 SC Hwy 381		Marlboro	Domestic	Domestic	c. 1950s	Not Eligible
1700.00		unidentified house	667 SC Hwy 381		Marlboro	Domestic	Domestic	c. 1950s	Not Eligible
1701.00		unidentified house	SC Hwy 381		Marlboro	Domestic	Domestic	c. 1870s	Not Eligible
1702.00		unidentified house	3051 Ward Lon		Marlboro	Domestic	Domestic	c. 1890s	Not Eligible
1703.00		unidentified house	3028 Ward Lane		Marlboro	Domestic	Domestic	c. 1930s	Not Eligible
1704.00		unidentified house	844 Adamsville Road		Marlboro	Domestic	Domestic	c. 1950s	Not Eligible
1705.00		unidentified house	826 Adamsville Road		Marlboro	Domestic	Domestic	c. 1910s	Not Eligible
1706.00		unidentified house	3085 S-35 39		Marlboro	Domestic	Domestic	c. 1850s	Not Eligible
1706.01		unidentified barn	3085 S-35 39		Marlboro	Agriculture/ Subsistence	Vacant/Not In Use	c. 1920s	Not Eligible
1706.02		unidentified barn	3085 S-35 39		Marlboro	Agriculture/ Subsistence	Vacant/Not In Use	c. 1920s	Not Eligible
1707.00	George Easterling House		3126 S-35 39		Marlboro	Domestic	Domestic	c. 1890s	Not Eligible
1707.01	George Easterling House	playhouse	3126 S-35 39		Marlboro	Domestic	Domestic	c. 1960s	Not Eligible
1708.00		unidentified house	approx. 1 mile SE of Oscar Fletcher Rd & Adamsville Rd intersection		Marlboro	Domestic	Vacant/Not In Use	c. 1930s	Not Eligible

Site No.	Historic Name	Common Name	Address/Location	City	County	Historical Use	Current Use	Construction Date	SHPO NRHP Determination
1709.00		unidentified house	approx. 1 mile SE of Oscar Fletcher Rd & Adamsville Rd intersection		Marlboro	Domestic	Vacant/Not In Use	c. 1930s	Not Eligible
1710.00		unidentified house	approx. 1 mile W of Oscar Fletcher Rd & SC Hwy 381 intersection		Marlboro	Domestic	Vacant/Not In Use	c. 1940s	Not Eligible
1711.00		unidentified barn	approx. 1 mile W of Oscar Fletcher Rd & SC Hwy 381 intersection		Marlboro	Agriculture/ Subsistence	Vacant/Not In Use	c. 1930s	Not Eligible
1712.00	McGraw House		3250 S-35 39		Marlboro	Domestic	Domestic	1900	Not Eligible
1712.01	McGraw House	outbuilding	3250 S-35 39		Marlboro	Agriculture/ Subsistence	Agriculture/ Subsistence	c. 1920s	Not Eligible
1712.02	McGraw House	outbuilding	3250 S-35 39		Marlboro	Agriculture/ Subsistence	Agriculture/ Subsistence	c. 1920s	Not Eligible
1712.03	McGraw House	barn	3250 S-35 39		Marlboro	Agriculture/ Subsistence	Agriculture/ Subsistence	c. 1930s	Not Eligible
1712.04	McGraw House	outbuilding	3250 S-35 39		Marlboro	Agriculture/ Subsistence	Agriculture/ Subsistence	c. 1930s	Not Eligible
1712.05	McGraw House	barn	3250 S-35 39		Marlboro	Agriculture/ Subsistence	Agriculture/ Subsistence	c. 1920s	Not Eligible
1712.06	McGraw House	barn	3250 S-35 39		Marlboro	Agriculture/ Subsistence	Agriculture/ Subsistence	c. 1920s	Not Eligible
1713.00		unidentified house	3428 S-35 39		Marlboro	Domestic	Domestic	c. 1950s	Not Eligible
1714.00		unidentified house	3433 S-35 39		Marlboro	Domestic	Domestic	c. 1950s	Not Eligible
1715.00		unidentified house	3436 S-35 39		Marlboro	Domestic	Domestic	c. 1950s	Not Eligible
1716.00		unidentified house	3437 S-35 39		Marlboro	Domestic	Domestic	c. 1950s	Not Eligible
1717.00		unidentified barn	approx. 0.5 mile N of Adamsville Road & Gorlib Road intersection		Marlboro	Agriculture/ Subsistence	Vacant/Not In Use	c. 1890s	Not Eligible
1718.00		unidentified outbuilding	approx. 0.75 mile NW of intersection of Gorlib Road & Adamsville Road		Marlboro	Agriculture/ Subsistence	Agriculture/ Subsistence	c. 1950s	Not Eligible
1719.00	Gorlib Farm		approx. 0.75 mile W of Gorlib Rd & Adamsville Rd intersection		Marlboro	Domestic	Domestic	c. 1920s	Not Eligible
1720.00		unidentified house	651 Platt Road		Marlboro	Domestic	Domestic	c. 1940s	Not Eligible
1722.00		unidentified house	224 Adamsville Road		Marlboro	Domestic	Vacant/Not In Use	c. 1900s	Not Eligible
1723.00		unidentified house	121 Adamsville Road		Marlboro	Domestic	Domestic	c. 1920s	Not Eligible
1724.00	Hamer Family Cemetery		corner of Manship Road & Stanton Road		Marlboro	Funerary	Funerary	1858	Not Eligible
1725.00		unidentified house	2556 Gorlib Road		Marlboro	Domestic	Domestic	c. 1870s	Not Eligible
1726.00		unidentified house	on property of 2241 Gorlib Road		Marlboro	Domestic	Vacant/Not In Use	c. 1880s	Not Eligible

Site No.	Historic Name	Common Name	Address/Location	City	County	Historical Use	Current Use	Construction Date	SHPO NRHP Determination
1727.00		unidentified house	approx. 0.5 mile SE of Pence Rd & Academy Rd intersection		Marlboro	Domestic	Vacant/Not In Use	c. 1840s	Not Eligible
1728.00		unidentified house	approx. 0.5 mile S of Pence Rd & Academy Rd intersection		Marlboro	Domestic	Domestic	c. 1920s	Not Eligible
1729.00		unidentified house	597 S-35 343		Marlboro	Domestic	Domestic	c. 1950s	Not Eligible
1730.00		unidentified house	593 S-35 343		Marlboro	Domestic	Domestic	c. 1950s	Not Eligible
1731.00	Mt. Zion Missionary Baptist Church		approx. 0.5 mile S of Mt. Zion Church Rd & S-35 22 intersection		Marlboro	Religion	Religion	1921	Not Eligible
1732.00		unidentified house	576 S-35 343 (Lot 1)		Marlboro	Domestic	Domestic	c. 1930s	Not Eligible
1733.00		unidentified house	638 Cotton Road		Marlboro	Domestic	Domestic	c. 1930s	Not Eligible
1734.00		unidentified house	139 North Stanton Road		Marlboro	Domestic	Domestic	c. 1900s	Contributes to Eligible District
1734.01		unidentified outbuilding	139 North Stanton Road	Tatum	Marlboro	Agriculture/ Subsistence	Agriculture/ Subsistence	c. 1920s	Contributes to Eligible District
1735.00		unidentified house	138 North Stanton Road	Tatum	Marlboro	Domestic	Domestic	c. 1950s	Not Eligible
1736.00		unidentified house	134 North Stanton Road	Tatum	Marlboro	Domestic	Domestic	c. 1890s	Contributes to Eligible District
1736.01		unidentified garage	134 North Stanton Road	Tatum	Marlboro	Domestic	Domestic	c. 1950s	Contributes to Eligible District
1736.02		unidentified outbuilding	134 North Stanton Road	Tatum	Marlboro	Agriculture/ Subsistence	Agriculture/ Subsistence	c. 1920s	Not Eligible
1737.00		unidentified house	129 North Stanton Road	Tatum	Marlboro	Domestic	Domestic	c. 1880s	Contributes to Eligible District
1737.01		unidentified outbuilding	129 North Stanton Road	Tatum	Marlboro	Agriculture/ Subsistence	Vacant/Not In Use	c. 1920s	Contributes to Eligible District
1738.00		unidentified house	122 North Stanton Road	Tatum	Marlboro	Domestic	Domestic	c. 1900s	Contributes to Eligible District
1739.00		Albert Guilherme House	123 North Stanton Road	Tatum	Marlboro	Domestic	Domestic	c. 1890s	Contributes to Eligible District



Site No.	Historic Name	Common Name	Address/Location	City	County	Historical Use	Current Use	Construction Date	SHPO NRHP Determination
1740.00		unidentified house	118 North Stanton Road	Tatum	Marlboro	Domestic	Domestic	c. 1900s	Contributes to Eligible District
1741.00		unidentified house	114 North Stanton Road	Tatum	Marlboro	Domestic	Domestic	c. 1900s	Contributes to Eligible District
1742.00		unidentified house	113 North Stanton Road	Tatum	Marlboro	Domestic	Domestic	c. 1880s	Contributes to Eligible District
1743.00		unidentified house	111 North Stanton Road	Tatum	Marlboro	Domestic	Domestic	c. 1920s	Contributes to Eligible District
1744.00		unidentified house	N Stanton Road	Tatum	Marlboro	Domestic	Domestic	c. 1910s	Contributes to Eligible District
1745.00		unidentified storage building	N of US 15-401 & S-35 22 intersection	Tatum	Marlboro	Domestic	Vacant/Not In Use	c. 1870s	Contributes to Eligible District
1746.00		unidentified barn	approx. 0.125 mile SW of US 15 401 & S-35 22 intersection	Tatum	Marlboro	Agriculture/ Subsistence	Vacant/Not In Use	c. 1910s	Contributes to Eligible District
1747.00		unidentified house	S of US 15 401 & S-35 22 intersection	Tatum	Marlboro	Domestic	Vacant/Not In Use	c. 1870s	Contributes to Eligible District
1748.00		unidentified house	114 SC Hwy 15 & SC Hwy 401	Tatum	Marlboro	Domestic	Domestic	c. 1890s	Contributes to Eligible District
1749.00	Tatum Hardware		191 West Main Street	Tatum	Marlboro	Commerce/ Trade	Commerce/ Trade	c. 1940s	Contributes to Eligible District
1750.00	Spirit & Truth Ministries		130 East Main Street	Tatum	Marlboro	Religion	Religion	1911	Contributes to Eligible District
1750.01	Spirit & Truth Ministries		SC Hwy 15 & SC Hwy 401	Tatum	Marlboro	Domestic	Religion	c. 1940s	Contributes to Eligible District
1751.00		unidentified house	approx. 0.125 mile SW of US 15 401 & S-35 22 intersection	Tatum	Marlboro	Domestic	Domestic	c. 1950s	Not Eligible
1752.00		unidentified house	139 SC Hwy 15 & SC Hwy 401	Tatum	Marlboro	Domestic	Domestic	c. 1950s	Not Eligible
1753.00		unidentified house	136 SC Hwy 15 & SC Hwy 401	Tatum	Marlboro	Domestic	Domestic	c. 1940s	Not Eligible

Site No.	Historic Name	Common Name	Address/Location	City	County	Historical Use	Current Use	Construction Date	SHPO NRHP Determination
1754.00		unidentified house	149 SC Hwy 15 & SC Hwy 401	Tatum	Marlboro	Domestic	Domestic	c. 1900s	Not Eligible
1755.00		unidentified house	169 SC Hwy 15 & SC Hwy 401	Tatum	Marlboro	Domestic	Domestic	c. 1950s	Not Eligible
1756.00		unidentified house	155 SC Hwy 15 & SC Hwy 401	Tatum	Marlboro	Domestic	Domestic	c. 1950s	Not Eligible
1757.00		unidentified house	184 SC Hwy 15 & SC Hwy 401	Tatum	Marlboro	Domestic	Domestic	c. 1910s	Not Eligible
1758.00		unidentified cemetery	approx. 0.5 mile SW of US 15 401 & S-35 22 intersection	Tatum	Marlboro	Funerary	Funerary	1820	Not Eligible
1759.00	Gibson Farm		2169 SC Hwy 15 & SC Hwy 401		Marlboro	Domestic	Domestic	c. 1850s	Not Eligible
1760.00		unidentified house	2141 SC Hwy 15 & SC Hwy 401		Marlboro	Domestic	Domestic	c. 1870s	Eligible
1760.01		unidentified building	on property of 2141 SC Hwy 15		Marlboro	Domestic	Domestic	c. 1930s	Not Eligible
1761.00		unidentified house	150 Lee Lane		Marlboro	Domestic	Domestic	c. 1940s	Not Eligible
1762.00		unidentified house	2081 SC Hwy 15 & SC Hwy 401		Marlboro	Domestic	Domestic	c. 1950s	Not Eligible
1763.00		unidentified house	801 South Stanton Road	Tatum	Marlboro	Domestic	Domestic	c. 1910s	Not Eligible
1764.00		unidentified house	107 South Stanton Road	Tatum	Marlboro	Domestic	Domestic	c. 1890s	Not Eligible
1765.00		unidentified house	122 South Stanton Road	Tatum	Marlboro	Domestic	Domestic	c. 1900s	Not Eligible
1766.00		unidentified house	124 South Stanton Road	Tatum	Marlboro	Domestic	Domestic	c. 1920s	Not Eligible
1767.00		unidentified house	134 South Stanton Road	Tatum	Marlboro	Domestic	Domestic	c. 1890s	Not Eligible
1768.00		unidentified house	approx. 0.125 mile S of US 15 401 & South Stanton Rd intersection	Tatum	Marlboro	Domestic	Domestic	c. 1890s	Not Eligible
1769.00		unidentified house	166 South Stanton Road	Tatum	Marlboro	Domestic	Domestic	c. 1890s	Not Eligible
1770.00		unidentified barn	approx. 0.5 mile SE of US 15 401 & South Stanton Rd intersection	Tatum	Marlboro	Agriculture/ Subsistence	Vacant/Not In Use	c. 1920s	Not Eligible
1771.00		unidentified house	218 South Stanton Road		Marlboro	Domestic	Domestic	c. 1940s	Not Eligible
1772.00	Buie House		222 South Stanton Road		Marlboro	Domestic	Domestic	c. 1940s	Not Eligible
1773.00		unidentified building	approx. 0.5 mile SE of US 15 401 & South Stanton Rd intersection		Marlboro	Domestic	Vacant/Not In Use	c. 1940s	Not Eligible
1774.00		unidentified house	230 South Stanton Road		Marlboro	Domestic	Domestic	c. 1950s	Not Eligible
1775.00		unidentified house	approx. 0.125 mile NE of Manning Rd & South Stanton Rd intersection		Marlboro	Domestic	Domestic	c. 1950s	Not Eligible
1776.00		unidentified house	2606 Thomas Road		Marlboro	Domestic	Vacant/Not In Use	c. 1950s	Not Eligible
1777.00		unidentified house	approx. 0.125 mile E of Manning Rd & South Stanton Rd intersection		Marlboro	Domestic	Vacant/Not In Use	c. 1950s	Not Eligible
1778.00		unidentified house	approx. 0.125 mile E of Manning Rd & South Stanton Rd intersection		Marlboro	Domestic	Domestic	c. 1950s	Not Eligible
1779.00		unidentified house	2517 Manning Road		Marlboro	Domestic	Domestic	c. 1940s	Not Eligible
1780.00		unidentified house	2520 Manning Road		Marlboro	Domestic	Domestic	c. 1930s	Not Eligible
1781.00		unidentified house	approx. 0.125 mile N of Tatum Road & S-35 22 intersection		Marlboro	Domestic	Vacant/Not In Use	c. 1920s	Not Eligible
1782.00	Hopewell Church		256 South Stanton Road		Marlboro	Religion	Religion	c. 1920s	Not Eligible

Site No.	Historic Name	Common Name	Address/Location	City	County	Historical Use	Current Use	Construction Date	SHPO NRHP Determination
1782.01	Hopewell Church Cemetery		256 South Stanton Road		Marlboro	Funerary	Funerary	1873	Not Eligible
1783.00		Prince House	311 South Stanton Road		Marlboro	Domestic	Domestic	c. 1940s	Not Eligible
1784.00		unidentified house	301 South Stanton Road/Tatum Hwy		Marlboro	Domestic	Domestic	c. 1950s	Not Eligible
1785.00	Polston Family Cemetery		off Tatum Hwy		Marlboro	Funerary	Funerary	1910	Not Eligible
1786.00		unidentified house	835 Adamsville Road		Marlboro	Domestic	Domestic	c. 1920s	Not Eligible
1786.01		unidentified barn	835 Adamsville Road		Marlboro	Agriculture/ Subsistence	Agriculture/ Subsistence	c. 1920s	Not Eligible
1787.00		unidentified house	637 Bill Hinson Road		Marlboro	Domestic	Domestic	c. 1840s	Not Eligible
1788.00		unidentified house	1051 S 35 337		Marlboro	Domestic	Vacant/Not In Use	c. 1900s	Not Eligible
1789.00	United States Post Office		104 North Stanton Street	Tatum	Marlboro	Government	Government	c. 1950s	Not Eligible
1790.00		Tatum Business District	Hwy 15 & 401	Tatum	Marlboro	Commerce/ Trade	Commerce/ Trade	c. 1890s	Contributes to Eligible District
1791.00	Tatum Gin Company	office building	115 East Main Street	Tatum	Marlboro	Commerce/ Trade	Commerce/ Trade	c. 1950s	Contributes to Eligible District
1791.01	Tatum Gin Company		115 East Main Street	Tatum	Marlboro	Industry/ Processing/ Extraction	Industry/ Processing/ Extraction	c. 1900s	Contributes to Eligible District
1791.02	Tatum Gin Company		115 East Main Street	Tatum	Marlboro	Industry/ Processing/ Extraction	Industry/ Processing/ Extraction	c. 1900s	Contributes to Eligible District
1792.00	Tatum Railroad Station		approx. 0.125 mile NE of US 15 401 & S-35 22 intersection	Tatum	Marlboro	Transportation	Vacant/Not In Use	c. 1880s	Contributes to Eligible District
1793.00		unidentified house	121 East Main Street	Tatum	Marlboro	Domestic	Domestic	c. 1890s	Contributes to Eligible District
1794.00		unidentified house	145 East Main Street	Tatum	Marlboro	Domestic	Domestic	c. 1890s	Contributes to Eligible District
1795.00		unidentified house	189 SC Hwy 15 & SC Hwy 401		Marlboro	Domestic	Domestic	c. 1950s	Not Eligible
1796.00		unidentified house	195 SC Hwy 15 & SC Hwy 401		Marlboro	Domestic	Domestic	c. 1950s	Not Eligible
1797.00		unidentified house	2601 SC Hwy 15 & SC Hwy 401		Marlboro	Domestic	Domestic	c. 1950s	Not Eligible
1798.00		unidentified house	2605 SC Hwy 15 & SC Hwy 401		Marlboro	Domestic	Domestic	c. 1950s	Not Eligible
1799.00		unidentified house	2613 SC Hwy 15 & SC Hwy 401		Marlboro	Domestic	Domestic	c. 1950s	Not Eligible

Site No.	Historic Name	Common Name	Address/Location	City	County	Historical Use	Current Use	Construction Date	SHPO NRHP Determination
1800.00		unidentified house	approx. 0.75 mile NE of the intersection of US 15 401 & 2-35 22		Marlboro	Domestic	Domestic	c. 1950s	Not Eligible
1801.00		unidentified cemetery	approx. 0.5 mile NE of US 15 401 & S-35 22 intersection		Marlboro	Funerary	Funerary	1899	Not Eligible
1803.00		unidentified house	248 Briar Patch Road		Marlboro	Domestic	Domestic	c. 1920s	Not Eligible
1804.00		unidentified house	710 Briar Patch Road		Marlboro	Domestic	Domestic	c. 1900s	Not Eligible
1805.00	Beaver Dam Cemetery/Rogers Cemetery		approx. 0.125 mile SE of US 15 401 & S-35 67 intersection		Marlboro	Funerary	Funerary	1843	Not Eligible
1806.00	The Ellison Club Inc. Printer		3296 US 401 East		Marlboro	Commerce/ Trade	Commerce/ Trade	c. 1940s	Not Eligible
1807.00		unidentified house	3331 SC Hwy 15 & SC Hwy 401	McColl	Marlboro	Domestic	Domestic	c. 1950s	Not Eligible
1808.00		Jim's Fireworks	approx. 0.25 mile SW of Tatum Avenue & High Street intersection	McColl	Marlboro	Commerce/ Trade	Commerce/ Trade	c. 1950s	Not Eligible
1809.00		World Of Color Fireworks	approx. 0.25 mile SW of Tatum Avenue & High Street intersection	McColl	Marlboro	Commerce/ Trade	Commerce/ Trade	c. 1950s	Not Eligible
1810.00		unidentified house	202 Tatum Avenue	McColl	Marlboro	Domestic	Domestic	1942	Not Eligible
1811.00		unidentified house	approx. 0.125 mile SW of Tatum Ave & High St intersection	McColl	Marlboro	Domestic	Domestic	c. 1910s	Not Eligible
1812.00		unidentified house	200 Tatum Avenue	McColl	Marlboro	Domestic	Domestic	c. 1900s	Not Eligible
1813.00		unidentified house	306 Marlboro Avenue	McColl	Marlboro	Domestic	Domestic	c. 1910s	Not Eligible
1814.00		unidentified house	510 West Gibson Avenue		Marlboro	Domestic	Domestic	c. 1950s	Not Eligible
1815.00		unidentified house	508 West Gibson Avenue		Marlboro	Domestic	Domestic	c. 1940s	Not Eligible
1816.00		unidentified house	501 West Gibson Avenue		Marlboro	Domestic	Domestic	c. 1950s	Not Eligible
1817.00		unidentified house	428 West Gibson Avenue		Marlboro	Domestic	Vacant/Not In Use	c. 1930s	Not Eligible
1818.00		unidentified house	424 West Gibson Avenue		Marlboro	Domestic	Vacant/Not In Use	c. 1930s	Not Eligible
1819.00		unidentified house	422 West Gibson Avenue		Marlboro	Domestic	Vacant/Not In Use	c. 1930s	Not Eligible
1820.00		unidentified house	420 West Gibson Avenue		Marlboro	Domestic	Domestic	c. 1950s	Not Eligible
1821.00		unidentified house	418 West Gibson Avenue		Marlboro	Domestic	Domestic	c. 1950s	Not Eligible
1822.00		unidentified house	415 West Gibson Avenue		Marlboro	Domestic	Domestic	c. 1940s	Not Eligible
1823.00		unidentified house	412 West Gibson Avenue		Marlboro	Domestic	Domestic	c. 1920s	Not Eligible
1824.00	Beaver Dam First Baptist Church		411 West Gibson Avenue		Marlboro	Religion	Religion	c. 1930s	Not Eligible
1825.00		unidentified house	410 West Gibson Avenue		Marlboro	Domestic	Domestic	c. 1940s	Not Eligible
1826.00		unidentified house	408 West Gibson Avenue		Marlboro	Domestic	Domestic	c. 1940s	Not Eligible
1827.00		unidentified house	110 West Gibson Avenue		Marlboro	Domestic	Domestic	c. 1940s	Not Eligible
1828.00		unidentified house	108 West Gibson Avenue		Marlboro	Domestic	Domestic	c. 1950s	Not Eligible

Site No.	Historic Name	Common Name	Address/Location	City	County	Historical Use	Current Use	Construction Date	SHPO NRHP Determination
1829.00		unidentified house	106 West Gibson Avenue		Marlboro	Domestic	Domestic	c. 1940s	Not Eligible
1830.00		unidentified cemetery	N corner of West Gibson Avenue & Allen Street		Marlboro	Funerary	Funerary	1928	Not Eligible
1831.00		unidentified house	701 SC Hwy 381	McColl	Marlboro	Domestic	Domestic	c. 1950s	Not Eligible
1832.00		unidentified house	703 SC Hwy 381	McColl	Marlboro	Domestic	Domestic	c. 1950s	Not Eligible
1833.00		unidentified house	705 SC Hwy 381	McColl	Marlboro	Domestic	Domestic	c. 1950s	Not Eligible
1834.00	Circle B		200 North Main Street	McColl	Marlboro	Domestic	Transportation	c. 1950s	Not Eligible
1835.00		unidentified house	707 SC Hwy 381	McColl	Marlboro	Domestic	Domestic	c. 1950s	Not Eligible
1836.00		unidentified house	621 South Church Street	McColl	Marlboro	Domestic	Domestic	c. 1950s	Not Eligible
1837.00		unidentified house	811 SC Hwy 381	McColl	Marlboro	Domestic	Domestic	c. 1920s	Not Eligible
1838.00		unidentified house	476 SC Hwy 381		Marlboro	Domestic	Domestic	c. 1950s	Not Eligible
1839.00		unidentified house	approx. .125 mile NE of SC Hwy 381 & Trestle Road intersection		Marlboro	Domestic	Domestic	c. 1930s	Not Eligible
1840.00		unidentified house	SC Hwy 381	McColl	Marlboro	Domestic	Domestic	c. 1940s	Not Eligible
1841.00		unidentified house	721 SC Hwy 381		Marlboro	Domestic	Domestic	c. 1950s	Not Eligible
1842.00		unidentified house	approx. .25 mile S of SC Hwy 381 & Ellis Lane intersection		Marlboro	Domestic	Domestic	c. 1900s	Not Eligible
1843.00		unidentified house	1146 SC Hwy 381		Marlboro	Domestic	Domestic	c. 1950s	Not Eligible
1844.00		unidentified house	703 Old McColl Clio Road		Marlboro	Domestic	Domestic	c. 1940s	Not Eligible
1845.00		unidentified house	721 Old McColl Clio Road		Marlboro	Domestic	Domestic	c. 1940s	Not Eligible
1846.00		unidentified house	approx. .5 mile N of Old McColl Clio Rd & Jimmy McColl Rd intersection		Marlboro	Domestic	Domestic	c. 1920s	Not Eligible
1847.00		unidentified house	approx. .5 mile N of Old McColl Clio Rd & Jimmy McColl Rd intersection		Marlboro	Domestic	Domestic	c. 1930s	Not Eligible
1847.01		unidentified outbuilding	approx. .5 mile N of Old McColl Clio Rd & Jimmy McColl Rd intersection		Marlboro	Domestic	Domestic	c. 1930s	Not Eligible
1848.00		unidentified house	1127 Old McColl Clio Road		Marlboro	Domestic	Domestic	c. 1910s	Not Eligible
1849.00		unidentified house	1226 McColl Clio Road		Marlboro	Domestic	Domestic	c. 1900s	Not Eligible
1849.01		unidentified barn	1226 McColl Clio Road		Marlboro	Agriculture/ Subsistence	Agriculture/ Subsistence	c. 1910s	Not Eligible
1850.00		unidentified house	3286 Jimmy McColl Road		Marlboro	Domestic	Domestic	c. 1930s	Not Eligible
1851.00		unidentified barn	1653 Old McColl Road		Marlboro	Agriculture/ Subsistence	Agriculture/ Subsistence	c. 1930s	Not Eligible
1852.00		unidentified house	601 S-35 27		Marlboro	Domestic	Domestic	c. 1950s	Not Eligible
1853.00		unidentified house	618 New Bridge Road		Marlboro	Domestic	Domestic	c. 1950s	Not Eligible
1854.00		unidentified house	SE corner of Red Bluff Road & New Bridge Road		Marlboro	Domestic	Domestic	c. 1950s	Not Eligible
1855.00	50-50 Club		approx. .125 mile E of Red Bluff Rd & New Bridge Rd intersection		Marlboro	Commerce/ Trade	Commerce/ Trade	c. 1950s	Not Eligible

Site No.	Historic Name	Common Name	Address/Location	City	County	Historical Use	Current Use	Construction Date	SHPO NRHP Determination
1856.00		unidentified house	1936 Red Bluff Road		Marlboro	Domestic	Domestic	c. 1940s	Not Eligible
1857.00		unidentified house	1895 Red Bluff Road		Marlboro	Domestic	Domestic	c. 1950s	Not Eligible
1858.00		unidentified house	1569 Neck Road		Marlboro	Domestic	Domestic	c. 1940s	Not Eligible
1859.00		unidentified house	1678 Swamp Lane		Marlboro	Domestic	Domestic	c. 1930s	Not Eligible
1860.00		unidentified house	1640 Swamp Lane		Marlboro	Domestic	Domestic	c. 1940s	Not Eligible
1861.00		unidentified house	approx. .125 mile E of Neck Road & JB Flowers Circle intersection		Marlboro	Domestic	Domestic	c. 1950s	Not Eligible
1862.00		unidentified house	1712 Neck Road		Marlboro	Domestic	Domestic	c. 1950s	Not Eligible
1863.00		unidentified house	752 Neck Road		Marlboro	Domestic	Domestic	c. 1940s	Not Eligible
1864.00		unidentified building	approx. .75 mile S of Neck Road & JB Flowers Circle intersection		Marlboro	Agriculture/ Subsistence	Agriculture/ Subsistence	c. 1920s	Not Eligible
1865.00		unidentified house	1166 Neck Road		Marlboro	Domestic	Domestic	c. 1930s	Not Eligible
1866.00		unidentified house	1779 Neck Road		Marlboro	Domestic	Domestic	c. 1940s	Not Eligible
1867.00	Bud Clark's House		approx. 1 mile S of Neck Road & JB Flowers Circle intersection		Marlboro	Domestic	Domestic	c. 1940s	Not Eligible
1868.00		unidentified house	approx. 1 mile S of Neck Road & JB Flowers Circle intersection		Marlboro	Domestic	Domestic	c. 1950s	Not Eligible
1869.00		unidentified house	1780 Neck Road		Marlboro	Domestic	Domestic	c. 1950s	Not Eligible
1870.00		unidentified house	1790 Neck Road		Marlboro	Domestic	Domestic	c. 1940s	Not Eligible
1871.00		unidentified cemetery	approx. .25 mile S of Neck Road & New Bridge Road intersection		Marlboro	Funerary	Funerary	1940	Not Eligible
1872.00		unidentified house	approx. .25 mile N of McGurt Rd & New Bridge Rd intersection		Marlboro	Domestic	Domestic	c. 1940s	Not Eligible
1873.00		unidentified house	737 McGurt Road		Marlboro	Domestic	Domestic	c. 1910s	Not Eligible
1874.00		unidentified house	3793 S-35 34		Marlboro	Domestic	Domestic	c. 1920s	Not Eligible
1875.00		unidentified house	3742 S-35 34		Marlboro	Domestic	Domestic	c. 1930s	Not Eligible
1876.00		unidentified house	3738 S-35 34		Marlboro	Domestic	Domestic	c. 1940s	Not Eligible
1877.00		unidentified house	3739 S-35 34		Marlboro	Domestic	Domestic	c. 1950s	Not Eligible
1878.00		unidentified house	3734 S-35 34		Marlboro	Domestic	Domestic	c. 1940s	Not Eligible
1879.00		unidentified house	3728 S-35 34		Marlboro	Domestic	Domestic	c. 1950s	Not Eligible
1880.00	Faithway Church of the Deliverance		NW corner of Stokes Hill Circle & Creekside Drive		Marlboro	Religion	Religion	c. 1890s	Not Eligible
1881.00		unidentified mason building	approx. .125 mile E of Stokes Hill Rd & Pea Bridge Rd intersection		Marlboro	Social	Social	c. 1890s	Not Eligible
1882.00		unidentified house	approx. .125 mile SE of Stokes Hill Circle & Pea Bridge Rd intersection		Marlboro	Domestic	Domestic	c. 1940s	Not Eligible
1883.00		unidentified house	approx. .125 mile E of Stokes Hill Rd & Pea Bridge Rd intersection		Marlboro	Domestic	Domestic	c. 1930s	Not Eligible

Site No.	Historic Name	Common Name	Address/Location	City	County	Historical Use	Current Use	Construction Date	SHPO NRHP Determination
1884.00		unidentified house	approx. .125 mile E of Stokes Hill Rd & Pea Bridge Rd intersection		Marlboro	Domestic	Domestic	c. 1940s	Not Eligible
1885.00		unidentified house	approx. .125 mile E of Stokes Hill Rd & Pea Bridge Rd intersection		Marlboro	Domestic	Domestic	c. 1940s	Not Eligible
1886.00		unidentified house	approx. .125 mile E of Creekside Dr. & Stokes Hill Cir intersection		Marlboro	Domestic	Domestic	c. 1940s	Not Eligible
1887.00		unidentified house	603 Stonehill Circle		Marlboro	Domestic	Domestic	c. 1940s	Not Eligible
1888.00		unidentified house	NW corner of Stokes Hill Circle & Creekside Drive		Marlboro	Domestic	Domestic	c. 1940s	Not Eligible
1889.00		unidentified house	550 Stonehill Road		Marlboro	Domestic	Domestic	c. 1930s	Not Eligible
1890.00		unidentified house	555 Stonehill Road		Marlboro	Domestic	Domestic	c. 1950s	Not Eligible
1891.00		unidentified house	556 Stonehill Road		Marlboro	Domestic	Domestic	c. 1940s	Not Eligible
1892.00		unidentified house	514 Stonehill Road		Marlboro	Domestic	Domestic	c. 1950s	Not Eligible
1893.00		unidentified house	516 Stonehill Road		Marlboro	Domestic	Domestic	c. 1940s	Not Eligible
1894.00		unidentified house	302 North Marlboro Street	McColl	Marlboro	Domestic	Domestic	c. 1930s	Not Eligible
1895.00		unidentified house	300 North Marlboro Street	McColl	Marlboro	Domestic	Domestic	c. 1920s	Not Eligible
1896.00		unidentified house	214 North Marlboro Street	McColl	Marlboro	Domestic	Domestic	c. 1920s	Not Eligible
1896.01		unidentified outbuilding	214 North Marlboro Street	McColl	Marlboro	Domestic	Domestic	c. 1920s	Not Eligible
1897.00		unidentified house	212 North Marlboro Street	McColl	Marlboro	Domestic	Domestic	c. 1920s	Not Eligible
1898.00		unidentified house	210 North Marlboro Street	McColl	Marlboro	Domestic	Domestic	c. 1930s	Not Eligible
1898.01		unidentified shed	210 North Marlboro Street	McColl	Marlboro	Domestic	Domestic	c. 1940s	Not Eligible
1899.00		unidentified house	208 North Marlboro Street	McColl	Marlboro	Domestic	Domestic	c. 1920s	Not Eligible
1899.01		unidentified garage	208 North Marlboro Street	McColl	Marlboro	Domestic	Domestic	c. 1950s	Not Eligible
1900.00		unidentified house	206 North Marlboro Street	McColl	Marlboro	Domestic	Domestic	c. 1910s	Not Eligible
1901.00		unidentified house	204 North Marlboro Street	McColl	Marlboro	Domestic	Domestic	c. 1920s	Not Eligible
1901.01		unidentified garage	204 North Marlboro Street	McColl	Marlboro	Domestic	Domestic	c. 1930s	Not Eligible
1902.00		unidentified house	200 North Marlboro Street	McColl	Marlboro	Domestic	Domestic	c. 1910s	Not Eligible
1902.01		unidentified shed	200 North Marlboro Street	McColl	Marlboro	Domestic	Domestic	c. 1930s	Not Eligible
1903.00		unidentified house	210 West Gibson Avenue	McColl	Marlboro	Domestic	Domestic	c. 1940s	Not Eligible
1903.01		unidentified garage	210 West Gibson Avenue	McColl	Marlboro	Domestic	Domestic	c. 1940s	Not Eligible
1904.00		unidentified house	200 High Street	McColl	Marlboro	Domestic	Domestic	c. 1930s	Not Eligible
1904.01		unidentified house	200 High Street	McColl	Marlboro	Domestic	Domestic	c. 1940s	Not Eligible
1905.00		unidentified house	204 High Street	McColl	Marlboro	Domestic	Domestic	c. 1920s	Not Eligible
1906.00		unidentified house	208 High Street	McColl	Marlboro	Domestic	Domestic	c. 1930s	Not Eligible
1907.00		unidentified house	210 High Street	McColl	Marlboro	Domestic	Domestic	c. 1930s	Not Eligible
1908.00		unidentified house	209 High Street	McColl	Marlboro	Domestic	Domestic	c. 1930s	Not Eligible

Site No.	Historic Name	Common Name	Address/Location	City	County	Historical Use	Current Use	Construction Date	SHPO NRHP Determination
1909.00		unidentified house	333 ft. W of the corner of West Gibson Avenue & High Street	McColl	Marlboro	Domestic	Domestic	c. 1940s	Not Eligible
1909.01		unidentified building	333 ft. W of the corner of West Gibson Avenue & High Street	McColl	Marlboro	Domestic	Domestic	c. 1950s	Not Eligible
1910.00		unidentified house	307 West Gibson Avenue	McColl	Marlboro	Domestic	Domestic	c. 1920s	Not Eligible
1911.00		unidentified house	105 High Street	McColl	Marlboro	Domestic	Domestic	c. 1930s	Not Eligible
1912.00		unidentified house	103 High Street	McColl	Marlboro	Domestic	Domestic	c. 1920s	Not Eligible
1913.00		unidentified house	208 McDowell Street	McColl	Marlboro	Domestic	Domestic	c. 1940s	Not Eligible
1913.01		unidentified outbuilding	208 McDowell Street	McColl	Marlboro	Domestic	Domestic	c. 1940s	Not Eligible
1914.00		unidentified house	202 McDowell Street	McColl	Marlboro	Domestic	Domestic	c. 1940s	Not Eligible
1914.01		unidentified outbuilding	202 McDowell Street	McColl	Marlboro	Domestic	Domestic	c. 1930s	Not Eligible
1915.00		unidentified house	206 McDowell Street	McColl	Marlboro	Domestic	Domestic	c. 1930s	Not Eligible
1916.00		unidentified house	208 McDowell Street	McColl	Marlboro	Domestic	Domestic	c. 1930s	Not Eligible
1917.00		unidentified house	100 High Street	McColl	Marlboro	Domestic	Domestic	c. 1930s	Not Eligible
1918.00		unidentified house	102 High Street	McColl	Marlboro	Domestic	Domestic	c. 1930s	Not Eligible
1919.00		unidentified house	207 West Gibson Avenue	McColl	Marlboro	Domestic	Domestic	c. 1930s	Not Eligible
1920.00		unidentified house	205 West Gibson Avenue	McColl	Marlboro	Domestic	Domestic	c. 1950s	Not Eligible
1921.00		unidentified house	203 West Gibson Avenue	McColl	Marlboro	Domestic	Domestic	c. 1920s	Not Eligible
1922.00		unidentified house	201 West Gibson Avenue	McColl	Marlboro	Domestic	Domestic	c. 1950s	Not Eligible
1923.00		unidentified house	106 North Marlboro Street	McColl	Marlboro	Domestic	Domestic	c. 1920s	Not Eligible
1923.01		unidentified shed	106 North Marlboro Street	McColl	Marlboro	Domestic	Domestic	c. 1940s	Not Eligible
1924.00		unidentified house	104 North Marlboro Street	McColl	Marlboro	Domestic	Domestic	c. 1930s	Not Eligible
1924.01		unidentified garage	104 North Marlboro Street	McColl	Marlboro	Domestic	Domestic	c. 1940s	Not Eligible
1924.02		unidentified shed	104 North Marlboro Street	McColl	Marlboro	Domestic	Domestic	c. 1930s	Not Eligible
1925.00		unidentified house	102 North Marlboro Street	McColl	Marlboro	Domestic	Domestic	c. 1920s	Not Eligible
1925.01		unidentified garage	102 North Marlboro Street	McColl	Marlboro	Domestic	Domestic	c. 1950s	Not Eligible
1925.02		unidentified outbuilding	102 North Marlboro Street	McColl	Marlboro	Domestic	Domestic	c. 1940s	Not Eligible
1926.00		unidentified house	307 North Marlboro Street	McColl	Marlboro	Domestic	Domestic	c. 1910s	Not Eligible
1927.00		unidentified house	305 North Marlboro Street	McColl	Marlboro	Domestic	Domestic	c. 1910s	Not Eligible
1928.00		Hubbard House	301 North Marlboro Street	McColl	Marlboro	Domestic	Domestic	c. 1910s	Not Eligible
1929.00		unidentified house	300 North Main Street	McColl	Marlboro	Domestic	Domestic	c. 1900s	Contributes to Eligible District



Site No.	Historic Name	Common Name	Address/Location	City	County	Historical Use	Current Use	Construction Date	SHPO NRHP Determination
1930.00		unidentified house	304 North Main Street	McColl	Marlboro	Domestic	Domestic	c. 1900s	Contributes to Eligible District
1931.00		unidentified house	217 North Marlboro Street	McColl	Marlboro	Domestic	Domestic	c. 1940s	Not Eligible
1932.00		unidentified house	215 North Marlboro Street	McColl	Marlboro	Domestic	Domestic	c. 1940s	Not Eligible
1933.00		unidentified house	213 North Marlboro Street	McColl	Marlboro	Domestic	Domestic	c. 1940s	Not Eligible
1933.01		unidentified garage	211 North Marlboro Street	McColl	Marlboro	Domestic	Domestic	c. 1950s	Not Eligible
1934.00		unidentified house	209 North Marlboro Street	McColl	Marlboro	Domestic	Domestic	c. 1920s	Not Eligible
1934.01		unidentified shed	209 North Marlboro Street	McColl	Marlboro	Domestic	Domestic	c. 1950s	Not Eligible
1935.00		unidentified house	207 North Marlboro Street	McColl	Marlboro	Domestic	Domestic	c. 1920s	Not Eligible
1936.00		unidentified house	205 North Marlboro Street	McColl	Marlboro	Domestic	Domestic	c. 1920s	Not Eligible
1937.00		unidentified house	203 North Marlboro Street	McColl	Marlboro	Domestic	Domestic	c. 1940s	Not Eligible
1937.01		unidentified outbuilding	203 North Marlboro Street	McColl	Marlboro	Domestic	Domestic	c. 1940s	Not Eligible
1938.00		unidentified house	201 North Marlboro Street	McColl	Marlboro	Domestic	Domestic	c. 1930s	Not Eligible
1939.00		unidentified house	208 North Main Street	McColl	Marlboro	Domestic	Domestic	1895	Contributes to Eligible District
1940.00		unidentified house	210 North Main Street	McColl	Marlboro	Domestic	Domestic	c. 1890s	Contributes to Eligible District
1941.00		unidentified house	212 North Main Street	McColl	Marlboro	Domestic	Domestic	c. 1910s	Contributes to Eligible District
1942.00		unidentified house	214 North Main Street	McColl	Marlboro	Domestic	Domestic	1892	Contributes to Eligible District
1942.01		unidentified garage	214 North Main Street	McColl	Marlboro	Domestic	Domestic	c. 1930s	Contributes to Eligible District
1943.00		unidentified house	218 North Main Street	McColl	Marlboro	Domestic	Domestic	c. 1910s	Contributes to Eligible District
1943.01		unidentified shed	218 North Main Street	McColl	Marlboro	Domestic	Domestic	c. 1930s	Contributes to Eligible District
1944.00	First Baptist Church		220 North Main Street	McColl	Marlboro	Religion	Religion	1916	Contributes to Eligible District

Site No.	Historic Name	Common Name	Address/Location	City	County	Historical Use	Current Use	Construction Date	SHPO NRHP Determination
1945.00	Office of Dr. C.W. Love (Dentist)	McColl Museum & Library	corner of West Gibson Avenue & North Marlboro Street	McColl	Marlboro	Health Care	Recreation/ Culture	c. 1950s	Not Eligible
1946.00		unidentified house	105 North Marlboro Street	McColl	Marlboro	Domestic	Domestic	c. 1940s	Not Eligible
1947.00		unidentified house	107 Community Street	McColl	Marlboro	Domestic	Domestic	c. 1930s	Not Eligible
1948.00		unidentified house	110 ft. S of the corner of West Gibson Avenue & Alley Street	McColl	Marlboro	Domestic	Domestic	c. 1940s	Not Eligible
1949.00		unidentified house	121 West Gibson Avenue	McColl	Marlboro	Domestic	Domestic	c. 1940s	Not Eligible
1950.00		unidentified house	70 ft. W of the corner of West Gibson Avenue & Alley Street	McColl	Marlboro	Domestic	Domestic	c. 1930s	Not Eligible
1951.00		unidentified commercial building	130 ft. N of the corner of North Main Street & Community Avenue	McColl	Marlboro	Commerce/ Trade	Commerce/ Trade	c. 1890s	Not Eligible
1952.00		Perfect Scents/Total Image/Great Wall Restaurant	124/126 North Main Street	McColl	Marlboro	Commerce/ Trade	Commerce/ Trade	c. 1900s	Not Eligible
1953.00		Buies Décor & Paradise	128 North Main Street	McColl	Marlboro	Commerce/ Trade	Commerce/ Trade	c. 1900s	Not Eligible
1954.00		unidentified commercial building	130 North Main Street	McColl	Marlboro	Commerce/ Trade	Commerce/ Trade	c. 1910s	Not Eligible
1955.00		The Smoke Chop/McColl Seafood House	132/134 North Main Street	McColl	Marlboro	Commerce/ Trade	Commerce/ Trade	c. 1910s	Not Eligible
1956.00		NFC Payday Advance	136 North Main Street	McColl	Marlboro	Commerce/ Trade	Commerce/ Trade	c. 1910s	Not Eligible
1957.00		unidentified building/Devine Designs	105 West Gibson Avenue	McColl	Marlboro	Commerce/ Trade	Commerce/ Trade	c. 1920s	Not Eligible
1958.00		unidentified building	140 ft. SW of the corner of Gibson Avenue & Main Street	McColl	Marlboro	Commerce/ Trade	Commerce/ Trade	c. 1920s	Not Eligible
1959.00		Geddie Cole Center	103/107 North Main Street	McColl	Marlboro	Commerce/ Trade	Commerce/ Trade	c. 1890s	Not Eligible
1960.00		unidentified commercial building	109 North Main Street	McColl	Marlboro	Commerce/ Trade	Commerce/ Trade	c. 1890s	Not Eligible
1961.00		Palmetto Stitchery & Ink	111 North Main Street	McColl	Marlboro	Commerce/ Trade	Commerce/ Trade	c. 1900s	Not Eligible
1962.00		M. Dreeks Barber Shop	113 North Main Street	McColl	Marlboro	Commerce/ Trade	Commerce/ Trade	c. 1900s	Not Eligible

Site No.	Historic Name	Common Name	Address/Location	City	County	Historical Use	Current Use	Construction Date	SHPO NRHP Determination
1963.00		McColl Furniture Co./Lewellen Agency Inc.	115/117 North Main Street	McColl	Marlboro	Commerce/Trade	Commerce/Trade	c. 1910s	Not Eligible
1964.00		Spencers	119 North Main Street	McColl	Marlboro	Commerce/Trade	Vacant/Not In Use	c. 1910s	Not Eligible
1965.00		Spencers	121 North Main Street	McColl	Marlboro	Commerce/Trade	Commerce/Trade	c. 1910s	Not Eligible
1966.00	Moore's	True Value	123 North Main Street	McColl	Marlboro	Commerce/Trade	Commerce/Trade	c. 1930s	Not Eligible
1967.00		True Value	123 North Main Street	McColl	Marlboro	Commerce/Trade	Commerce/Trade	c. 1910s	Not Eligible
1968.00		unidentified building	131 North Main Street	McColl	Marlboro	Commerce/Trade	Vacant/Not In Use	c. 1890s	Not Eligible
1969.00		Fauler Drug and Gift Store	135 North Main Street	McColl	Marlboro	Commerce/Trade	Commerce/Trade	c. 1890s	Not Eligible
1970.00		unidentified building/House of Deliverance	105/103 East Gibson Avenue	McColl	Marlboro	Commerce/Trade	Commerce/Trade	c. 1910s	Not Eligible
1971.00		Terry's Barber Shop & Eureka Lodge #43	113 East Gibson Avenue	McColl	Marlboro	Commerce/Trade	Commerce/Trade	c. 1920s	Not Eligible
1972.00		Jack's Restaurant	208 East Gibson Avenue	McColl	Marlboro	Commerce/Trade	Commerce/Trade	c. 1930s	Not Eligible
1973.00		McColl Town Hall	210 East Gibson Avenue	McColl	Marlboro	Government	Government	c. 1940s	Not Eligible
1974.00		unidentified house	210 North Church Street	McColl	Marlboro	Domestic	Domestic	c. 1940s	Not Eligible
1975.00		Mango House	approx. 120 ft. SE of the corner of East Morrison Avenue & North Main Street	McColl	Marlboro	Domestic	Domestic	1893	Contributes to Eligible District
1976.00		New To You Gifts & Consignments	209 North Main Street	McColl	Marlboro	Commerce/Trade	Commerce/Trade	c. 1890s	Contributes to Eligible District
1977.00	Main Street Methodist Church		210 North Main Street	McColl	Marlboro	Religion	Religion	1910	Contributes to Eligible District
1978.00		unidentified house	203 North Main Street	McColl	Marlboro	Domestic	Domestic	c. 1910s	Contributes to Eligible District
1978.01		unidentified garage	203 North Main Street	McColl	Marlboro	Domestic	Domestic	c. 1950s	Not Eligible
1979.00		unidentified house	117 East Railroad Road	McColl	Marlboro	Domestic	Domestic	c. 1910s	Not Eligible
1980.00		unidentified house	105 South Marlboro Street	McColl	Marlboro	Domestic	Domestic	c. 1910s	Not Eligible

Site No.	Historic Name	Common Name	Address/Location	City	County	Historical Use	Current Use	Construction Date	SHPO NRHP Determination
1981.00		unidentified house	107 South Marlboro Street	McColl	Marlboro	Domestic	Domestic	c. 1910s	Not Eligible
1982.00		unidentified house	104 South Marlboro Street	McColl	Marlboro	Domestic	Domestic	c. 1910s	Not Eligible
1983.00		unidentified house	100 South Marlboro Street	McColl	Marlboro	Domestic	Domestic	c. 1910s	Not Eligible
1984.00		unidentified house	250 ft. from the corner of Railroad Avenue & Marlboro Street	McColl	Marlboro	Domestic	Domestic	c. 1910s	Not Eligible
1985.00		unidentified house	211 West Railroad Avenue	McColl	Marlboro	Domestic	Domestic	c. 1930s	Not Eligible
1986.00		unidentified house	213 West Railroad Avenue	McColl	Marlboro	Domestic	Domestic	c. 1920s	Not Eligible
1987.00		unidentified house	303 West Railroad Avenue	McColl	Marlboro	Domestic	Domestic	c. 1920s	Not Eligible
1988.00		unidentified house	305 West Railroad Avenue	McColl	Marlboro	Domestic	Domestic	c. 1930s	Not Eligible
1989.00		unidentified house	313 West Railroad Avenue	McColl	Marlboro	Domestic	Domestic	c. 1920s	Not Eligible
1990.00		unidentified house	315 West Railroad Avenue	McColl	Marlboro	Domestic	Domestic	c. 1910s	Not Eligible
1991.00		unidentified house	301 West Railroad Avenue	McColl	Marlboro	Domestic	Domestic	c. 1930s	Not Eligible
1992.00		unidentified house	209 West Railroad Avenue	McColl	Marlboro	Domestic	Vacant/Not In Use	c. 1930s	Not Eligible
1993.00		unidentified house	at the corner of McDowell Street & Williams Street	McColl	Marlboro	Domestic	Domestic	c. 1940s	Not Eligible
1993.01		unidentified shed	at the corner of McDowell Street & Williams Street	McColl	Marlboro	Domestic	Domestic	c. 1940s	Not Eligible
1994.00		unidentified house	226 McDowell Street	McColl	Marlboro	Domestic	Domestic	c. 1930s	Not Eligible
1995.00		unidentified house	228 McDowell Street	McColl	Marlboro	Domestic	Domestic	c. 1930s	Not Eligible
1996.00		unidentified house	230 McDowell Street	McColl	Marlboro	Domestic	Domestic	c. 1930s	Not Eligible
1997.00		unidentified house	232 McDowell Street	McColl	Marlboro	Domestic	Domestic	c. 1930s	Not Eligible
1998.00		unidentified house	236 McDowell Street	McColl	Marlboro	Domestic	Domestic	c. 1940s	Not Eligible
1999.00	Covington Fabrics Corp.		SW corner of Pine Street & Roosevelt Street	McColl	Marlboro	Industry/ Processing/ Extraction	Vacant/Not In Use	c. 1930s	Not Eligible
1999.01	Covington Fabrics Corp.	warehouse	SW corner of Pine Street & Roosevelt Street	McColl	Marlboro	Industry/ Processing/ Extraction	Vacant/Not In Use	c. 1960s	Not Eligible
2000.00		unidentified house	323 West Railroad Avenue	McColl	Marlboro	Domestic	Domestic	c. 1930s	Not Eligible
2001.00		unidentified house	400 Jones Street	McColl	Marlboro	Domestic	Domestic	c. 1930s	Not Eligible
2002.00		unidentified house	304 Roosevelt Street	McColl	Marlboro	Domestic	Domestic	c. 1930s	Not Eligible
2003.00		unidentified house	302 Roosevelt Street	McColl	Marlboro	Domestic	Domestic	c. 1930s	Not Eligible
2004.00		unidentified house	102 Clark Street	McColl	Marlboro	Domestic	Domestic	c. 1930s	Not Eligible
2004.01		unidentified shed	102 Clark Street	McColl	Marlboro	Domestic	Domestic	c. 1930s	Not Eligible
2005.00		Center of His Love Ministry (C.M.C.)	W corner of Williams Street & Roosevelt Street	McColl	Marlboro	Domestic	Religion	c. 1930s	Not Eligible
2006.00		unidentified house	202 Roosevelt Street	McColl	Marlboro	Domestic	Domestic	c. 1930s	Not Eligible
2007.00		unidentified house	204 Roosevelt Street	McColl	Marlboro	Domestic	Domestic	c. 1930s	Not Eligible
2007.01		unidentified shed	204 Roosevelt Street	McColl	Marlboro	Domestic	Domestic	c. 1930s	Not Eligible

Site No.	Historic Name	Common Name	Address/Location	City	County	Historical Use	Current Use	Construction Date	SHPO NRHP Determination
2008.00		unidentified house	205 Roosevelt Street	McColl	Marlboro	Domestic	Domestic	c. 1930s	Not Eligible
2009.00		unidentified house	310 Roosevelt Street	McColl	Marlboro	Domestic	Domestic	c. 1930s	Not Eligible
2010.00		unidentified house	303 Roosevelt Street	McColl	Marlboro	Domestic	Domestic	c. 1930s	Not Eligible
2011.00		unidentified house	145 ft. NW of the corner of Jones Street & Delano Street	McColl	Marlboro	Domestic	Domestic	c. 1930s	Not Eligible
2012.00		unidentified house	301 Delano Street	McColl	Marlboro	Domestic	Domestic	c. 1930s	Not Eligible
2013.00		unidentified house	204 Delano Street	McColl	Marlboro	Domestic	Domestic	c. 1930s	Not Eligible
2014.00		unidentified house	205 Delano Street	McColl	Marlboro	Domestic	Domestic	c. 1930s	Not Eligible
2015.00		unidentified house	202 Delano Street	McColl	Marlboro	Domestic	Domestic	c. 1930s	Not Eligible
2016.00		unidentified house	201 Delano Street	McColl	Marlboro	Domestic	Domestic	c. 1930s	Not Eligible
2017.00		Brigham House	101 Ransom Street	McColl	Marlboro	Domestic	Domestic	c. 1930s	Not Eligible
2018.00		J. Goins House	100 Ransom Street	McColl	Marlboro	Domestic	Domestic	c. 1930s	Not Eligible
2019.00		J. Goins House	104 Delano Street	McColl	Marlboro	Domestic	Domestic	c. 1930s	Not Eligible
2020.00		unidentified house	103 Delano Street	McColl	Marlboro	Domestic	Domestic	c. 1930s	Not Eligible
2021.00		unidentified house	102 Delano Street	McColl	Marlboro	Domestic	Domestic	c. 1930s	Not Eligible
2022.00		unidentified house	100 Delano Street	McColl	Marlboro	Domestic	Domestic	c. 1930s	Not Eligible
2022.01		unidentified outbuilding	100 Delano Street	McColl	Marlboro	Domestic	Domestic	c. 1940s	Not Eligible
2023.00		unidentified house	200 Williams Street	McColl	Marlboro	Domestic	Domestic	c. 1930s	Not Eligible
2024.00		unidentified house	400 Williams Street	McColl	Marlboro	Domestic	Domestic	c. 1930s	Not Eligible
2025.00		unidentified house	201 Poston Street	McColl	Marlboro	Domestic	Domestic	c. 1930s	Not Eligible
2026.00		unidentified house	202 Poston Street	McColl	Marlboro	Domestic	Domestic	c. 1930s	Not Eligible
2027.00		unidentified house	140 ft. NE of the corner of Poston Street & Jones Street	McColl	Marlboro	Domestic	Domestic	c. 1930s	Not Eligible
2028.00		unidentified house	190 ft. NE of the corner of Roosevelt Street & Williams Street	McColl	Marlboro	Domestic	Domestic	c. 1930s	Not Eligible
2029.00		unidentified house	220 ft. SE of the corner of West Railroad Street & Roosevelt Alley	McColl	Marlboro	Domestic	Domestic	c. 1930s	Not Eligible
2030.00		unidentified house	400 North Marlboro Street	McColl	Marlboro	Domestic	Domestic	c. 1950s	Not Eligible
2030.01		unidentified garage	400 North Marlboro Street	McColl	Marlboro	Domestic	Domestic	c. 1950s	Not Eligible
2031.00		unidentified apartment building	402 North Marlboro Street	McColl	Marlboro	Domestic	Domestic	c. 1950s	Not Eligible
2032.00		unidentified house	150 ft. NW of the corner of North Marlboro Street & Hampton Street	McColl	Marlboro	Domestic	Domestic	c. 1910s	Not Eligible
2033.00		unidentified house	601 North Marlboro Street	McColl	Marlboro	Domestic	Domestic	c. 1930s	Not Eligible
2034.00		unidentified house	507 North Marlboro Street	McColl	Marlboro	Domestic	Domestic	c. 1940s	Not Eligible
2035.00		unidentified house	505 North Marlboro Street	McColl	Marlboro	Domestic	Domestic	c. 1930s	Not Eligible
2036.00		unidentified house	503 North Marlboro Street	McColl	Marlboro	Domestic	Domestic	c. 1930s	Not Eligible
2037.00		unidentified house	501 North Marlboro Street	McColl	Marlboro	Domestic	Domestic	c. 1930s	Not Eligible

Site No.	Historic Name	Common Name	Address/Location	City	County	Historical Use	Current Use	Construction Date	SHPO NRHP Determination
2037.01		unidentified garage	501 North Marlboro Street	McColl	Marlboro	Domestic	Domestic	c. 1930s	Not Eligible
2038.00		unidentified house	106 West Tatum Avenue	McColl	Marlboro	Domestic	Domestic	c. 1910s	Not Eligible
2039.00		unidentified house	104 West Tatum Avenue	McColl	Marlboro	Domestic	Domestic	c. 1900s	Eligible
2039.01		unidentified outbuilding	104 West Tatum Avenue	McColl	Marlboro	Domestic	Domestic	c. 1930s	Eligible
2040.00		unidentified house	102 West Tatum Avenue	McColl	Marlboro	Domestic	Domestic	c. 1910s	Not Eligible
2041.00		McColl's Quick Stop	100 West Tatum Avenue	McColl	Marlboro	Transportation	Commerce/ Trade	c. 1920s	Not Eligible
2042.00		unidentified house	400 North Main Street	McColl	Marlboro	Domestic	Domestic	c. 1920s	Not Eligible
2042.01		unidentified outbuilding	400 North Main Street	McColl	Marlboro	Domestic	Domestic	c. 1950s	Not Eligible
2043.00		unidentified house	102 McIntyre Street	McColl	Marlboro	Domestic	Domestic	c. 1940s	Not Eligible
2044.00		unidentified house	104 McIntyre Street	McColl	Marlboro	Domestic	Domestic	c. 1940s	Not Eligible
2045.00		unidentified house	504 North Main Street	McColl	Marlboro	Domestic	Domestic	c. 1910s	Not Eligible
2045.01		unidentified garage	504 North Main Street	McColl	Marlboro	Domestic	Domestic	c. 1950s	Not Eligible
2046.00		unidentified house	506 North Main Street	McColl	Marlboro	Domestic	Domestic	c. 1910s	Not Eligible
2047.00		unidentified house	600 North Main Street	McColl	Marlboro	Domestic	Domestic	c. 1910s	Not Eligible
2048.00		unidentified house	107 Parker Avenue	McColl	Marlboro	Domestic	Domestic	c. 1910s	Not Eligible
2049.00		unidentified house	105 Parker Avenue	McColl	Marlboro	Domestic	Domestic	c. 1930s	Not Eligible
2050.00		unidentified house	106 Parker Avenue	McColl	Marlboro	Domestic	Domestic	c. 1900s	Not Eligible
2051.00		unidentified house	104 Parker Avenue	McColl	Marlboro	Domestic	Domestic	c. 1930s	Not Eligible
2052.00		unidentified house	102 Parker Avenue	McColl	Marlboro	Domestic	Domestic	c. 1940s	Not Eligible
2052.01		unidentified shed	102 Parker Avenue	McColl	Marlboro	Domestic	Domestic	c. 1950s	Not Eligible
2053.00		unidentified house	100 Parker Avenue	McColl	Marlboro	Domestic	Domestic	c. 1940s	Not Eligible
2054.00		unidentified house	702 North Main Street	McColl	Marlboro	Domestic	Domestic	c. 1910s	Not Eligible
2055.00		unidentified house	704 North Main Street	McColl	Marlboro	Domestic	Domestic	c. 1910s	Not Eligible
2056.00		unidentified house	706 North Main Street	McColl	Marlboro	Domestic	Domestic	c. 1920s	Not Eligible
2057.00		unidentified house	206 SC Hwy 381	McColl	Marlboro	Domestic	Domestic	c. 1920s	Not Eligible
2058.00		unidentified house	103 School Street	McColl	Marlboro	Domestic	Domestic	c. 1940s	Not Eligible
2059.00		unidentified house	604 North Church Street	McColl	Marlboro	Domestic	Domestic	c. 1930s	Not Eligible
2060.00		unidentified house	607 North Church Street	McColl	Marlboro	Domestic	Domestic	c. 1940s	Not Eligible
2061.00		unidentified house	605 North Church Street	McColl	Marlboro	Domestic	Domestic	c. 1930s	Not Eligible
2062.00		unidentified house	603 North Church Street	McColl	Marlboro	Domestic	Domestic	c. 1920s	Not Eligible
2063.00		unidentified house	212 ft. NE of the corner of Heywood Avenue & North Main Street	McColl	Marlboro	Domestic	Domestic	c. 1930s	Not Eligible
2064.00		unidentified house	505 North Main Street	McColl	Marlboro	Domestic	Domestic	c. 1930s	Not Eligible
2064.01		unidentified shed	505 North Main Street	McColl	Marlboro	Domestic	Domestic	c. 1950s	Not Eligible
2065.00		unidentified house	503 North Main Street	McColl	Marlboro	Domestic	Domestic	c. 1930s	Not Eligible

Site No.	Historic Name	Common Name	Address/Location	City	County	Historical Use	Current Use	Construction Date	SHPO NRHP Determination
2066.00		unidentified house	501 North Main Street	McColl	Marlboro	Domestic	Domestic	c. 1940s	Not Eligible
2067.00		unidentified house	500 North Church Street	McColl	Marlboro	Domestic	Domestic	c. 1940s	Not Eligible
2068.00		unidentified house	106 Heywood Avenue	McColl	Marlboro	Domestic	Domestic	c. 1940s	Not Eligible
2069.00		unidentified house	205 Heywood Avenue	McColl	Marlboro	Domestic	Domestic	c. 1930s	Not Eligible
2070.00		unidentified house	207 Heywood Avenue	McColl	Marlboro	Domestic	Domestic	c. 1940s	Not Eligible
2071.00		unidentified house	209 Heywood Avenue	McColl	Marlboro	Domestic	Domestic	c. 1940s	Not Eligible
2072.00		unidentified house	211 Heywood Avenue	McColl	Marlboro	Domestic	Domestic	c. 1950s	Not Eligible
2073.00		unidentified house	200 Heywood Avenue	McColl	Marlboro	Domestic	Domestic	c. 1950s	Not Eligible
2074.00		unidentified house	SE corner of North Church Street & Heywood Avenue	McColl	Marlboro	Domestic	Domestic	c. 1940s	Not Eligible
2075.00		unidentified house	110 ft. SE of the corner of North Church Street & Heywood Avenue	McColl	Marlboro	Domestic	Domestic	c. 1940s	Not Eligible
2075.01		unidentified shed	110 ft. SE of the corner of North Church Street & Heywood Avenue	McColl	Marlboro	Domestic	Domestic	c. 1940s	Not Eligible
2076.00		unidentified house	503 North Church Street	McColl	Marlboro	Domestic	Domestic	1940	Not Eligible
2077.00		unidentified house	205 Hampton Avenue	McColl	Marlboro	Domestic	Vacant/Not In Use	c. 1940s	Not Eligible
2078.00		unidentified house	207 Hampton Avenue	McColl	Marlboro	Domestic	Domestic	c. 1940s	Not Eligible
2078.01		unidentified garage	207 Hampton Avenue	McColl	Marlboro	Domestic	Domestic	c. 1950s	Not Eligible
2079.00		unidentified house	409 North Church Street	McColl	Marlboro	Domestic	Domestic	c. 1940s	Not Eligible
2079.01		unidentified outbuilding	409 North Church Street	McColl	Marlboro	Domestic	Domestic	c. 1940s	Not Eligible
2080.00		unidentified house	407 North Church Street	McColl	Marlboro	Domestic	Domestic	c. 1940s	Not Eligible
2081.00		unidentified house	405 North Church Street	McColl	Marlboro	Domestic	Domestic	c. 1950s	Not Eligible
2082.00		unidentified house	414 North Church Street	McColl	Marlboro	Domestic	Domestic	c. 1940s	Not Eligible
2083.00		unidentified house	412 North Church Street	McColl	Marlboro	Domestic	Domestic	c. 1940s	Not Eligible
2084.00		unidentified house	410 North Church Street	McColl	Marlboro	Domestic	Domestic	c. 1940s	Not Eligible
2085.00		unidentified house	190 ft. SW of the corner of Pennsylvania Avenue & North Church Street	McColl	Marlboro	Domestic	Domestic	c. 1930s	Not Eligible
2086.00		unidentified house	404 North Church Street	McColl	Marlboro	Domestic	Domestic	c. 1920s	Not Eligible
2087.00		unidentified house	102 East Tatum Avenue	McColl	Marlboro	Domestic	Domestic	c. 1920s	Eligible
2087.01		unidentified shed	102 East Tatum Avenue	McColl	Marlboro	Domestic	Domestic	c. 1940s	Eligible
2088.00		unidentified house	100 East Tatum Avenue	McColl	Marlboro	Domestic	Domestic	c. 1930s	Not Eligible
2089.00		unidentified house	403 North Main Street	McColl	Marlboro	Domestic	Domestic	c. 1910s	Not Eligible
2089.01		unidentified garage	403 North Main Street	McColl	Marlboro	Domestic	Domestic	c. 1940s	Not Eligible
2090.00		unidentified house	407 North Main Street	McColl	Marlboro	Domestic	Domestic	c. 1940s	Not Eligible

Site No.	Historic Name	Common Name	Address/Location	City	County	Historical Use	Current Use	Construction Date	SHPO NRHP Determination
2090.01		unidentified garage	407 North Main Street	McColl	Marlboro	Domestic	Domestic	c. 1950s	Not Eligible
2091.00		unidentified house	409 North Main Street	McColl	Marlboro	Domestic	Domestic	c. 1910s	Not Eligible
2091.01		unidentified garage	409 North Main Street	McColl	Marlboro	Domestic	Domestic	c. 1950s	Not Eligible
2092.00		unidentified house	413 North Main Street	McColl	Marlboro	Domestic	Domestic	c. 1940s	Not Eligible
2093.00		unidentified house	200 East Tatum Avenue	McColl	Marlboro	Domestic	Domestic	c. 1910s	Not Eligible
2093.01		unidentified building	200 East Tatum Avenue	McColl	Marlboro	Domestic	Domestic	c. 1920s	Not Eligible
2094.00		unidentified house	404 East Tatum Avenue	McColl	Marlboro	Domestic	Domestic	c. 1900s	Contributes to Eligible District
2095.00		unidentified house	406 East Tatum Avenue	McColl	Marlboro	Domestic	Domestic	c. 1900s	Contributes to Eligible District
2095.01		unidentified garage	406 East Tatum Avenue	McColl	Marlboro	Domestic	Domestic	c. 1930s	Contributes to Eligible District
2096.00		unidentified house	408 East Tatum Avenue	McColl	Marlboro	Domestic	Domestic	c. 1900s	Contributes to Eligible District
2096.01		unidentified garage	408 East Tatum Avenue	McColl	Marlboro	Domestic	Domestic	c. 1930s	Contributes to Eligible District
2097.00		unidentified house	410 East Tatum Avenue	McColl	Marlboro	Domestic	Domestic	c. 1910s	Contributes to Eligible District
2098.00		unidentified house	415 East Tatum Avenue	McColl	Marlboro	Domestic	Domestic	c. 1940s	Not Eligible
2098.01		unidentified garage	415 East Tatum Avenue	McColl	Marlboro	Domestic	Domestic	c. 1950s	Not Eligible
2099.00		L&D Fireworks/Pretty Petals	419 East Tatum Avenue	McColl	Marlboro	Commerce/ Trade	Commerce/ Trade	c. 1930s	Not Eligible
2100.00		unidentified house	411 East Tatum Avenue	McColl	Marlboro	Domestic	Domestic	c. 1930s	Contributes to Eligible District
2101.00		unidentified house	409 East Tatum Avenue	McColl	Marlboro	Domestic	Domestic	c. 1940s	Not Eligible
2102.00		unidentified house	407 East Tatum Avenue	McColl	Marlboro	Domestic	Domestic	c. 1910s	Contributes to Eligible District



Site No.	Historic Name	Common Name	Address/Location	City	County	Historical Use	Current Use	Construction Date	SHPO NRHP Determination
2103.00		unidentified house	405 East Tatum Avenue	McColl	Marlboro	Domestic	Domestic	c. 1940s	Contributes to Eligible District
2103.01		unidentified garage	405 East Tatum Avenue	McColl	Marlboro	Domestic	Domestic	c. 1930s	Contributes to Eligible District
2104.00		unidentified house	401 East Tatum Avenue	McColl	Marlboro	Domestic	Domestic	c. 1920s	Contributes to Eligible District
2105.00		unidentified house	S corner of East Tatum Avenue & Fletcher Street	McColl	Marlboro	Domestic	Domestic	c. 1900s	Contributes to Eligible District
2106.00		unidentified house	210 Fletcher Street	McColl	Marlboro	Domestic	Domestic	c. 1930s	Not Eligible
2106.01		unidentified shed	210 Fletcher Street	McColl	Marlboro	Domestic	Domestic	c. 1940s	Not Eligible
2107.00		unidentified house	205 East Tatum Avenue	McColl	Marlboro	Domestic	Domestic	c. 1930s	Not Eligible
2108.00		unidentified house	203 East Tatum Avenue	McColl	Marlboro	Domestic	Domestic	c. 1930s	Not Eligible
2108.01		unidentified garage	203 East Tatum Avenue	McColl	Marlboro	Domestic	Domestic	c. 1930s	Not Eligible
2109.00		Shirley's World of Curls	201 East Tatum Avenue	McColl	Marlboro	Domestic	Commerce/ Trade	c. 1920s	Not Eligible
2110.00		unidentified house	209 Peachtree Street	McColl	Marlboro	Domestic	Domestic	c. 1940s	Not Eligible
2111.00		unidentified house	207 Peachtree Street	McColl	Marlboro	Domestic	Domestic	c. 1930s	Not Eligible
2112.00		unidentified house	301 North Church Street	McColl	Marlboro	Domestic	Domestic	c. 1930s	Not Eligible
2113.00		unidentified house	303 North Church Street	McColl	Marlboro	Domestic	Domestic	c. 1920s	Not Eligible
2114.00		unidentified house	304 North Church Street	McColl	Marlboro	Domestic	Domestic	c. 1940s	Not Eligible
2115.00		unidentified house	102 East Morrison Avenue	McColl	Marlboro	Domestic	Domestic	c. 1920s	Not Eligible
2116.00		unidentified house	100 East Morrison Avenue	McColl	Marlboro	Domestic	Domestic	c. 1930s	Not Eligible
2117.00		unidentified house	301 North Main Street	McColl	Marlboro	Domestic	Domestic	c. 1910s	Contributes to Eligible District
2118.00		unidentified house	303 North Main Street	McColl	Marlboro	Domestic	Domestic	c. 1910s	Contributes to Eligible District
2118.01		unidentified shed	303 North Main Street	McColl	Marlboro	Domestic	Domestic	c. 1910s	Contributes to Eligible District
2119.00		unidentified house	305 North Main Street	McColl	Marlboro	Domestic	Domestic	c. 1910s	Contributes to Eligible District
2120.00		unidentified house	103 East Morrison Avenue	McColl	Marlboro	Domestic	Domestic	c. 1940s	Not Eligible

Site No.	Historic Name	Common Name	Address/Location	City	County	Historical Use	Current Use	Construction Date	SHPO NRHP Determination
2121.00		unidentified house	222 North Church Street	McColl	Marlboro	Domestic	Domestic	c. 1940s	Not Eligible
2122.00		unidentified house	220 North Church Street	McColl	Marlboro	Domestic	Domestic	c. 1940s	Not Eligible
2123.00		unidentified house	218 North Church Street	McColl	Marlboro	Domestic	Domestic	c. 1940s	Not Eligible
2124.00		unidentified house	217 North Church Street	McColl	Marlboro	Domestic	Domestic	c. 1920s	Not Eligible
2125.00		unidentified house	215 North Church Street	McColl	Marlboro	Domestic	Domestic	c. 1930s	Not Eligible
2126.00		unidentified house	213 North Church Street	McColl	Marlboro	Domestic	Domestic	c. 1930s	Not Eligible
2127.00		unidentified house	211 North Church Street	McColl	Marlboro	Domestic	Domestic	c. 1940s	Not Eligible
2128.00		unidentified house	209 North Church Street	McColl	Marlboro	Domestic	Domestic	c. 1940s	Not Eligible
2129.00		unidentified house	207 North Church Street	McColl	Marlboro	Domestic	Domestic	c. 1930s	Not Eligible
2130.00		unidentified house	205 North Church Street	McColl	Marlboro	Domestic	Domestic	c. 1930s	Not Eligible
2130.01		unidentified garage	205 North Church Street	McColl	Marlboro	Domestic	Domestic	c. 1950s	Not Eligible
2131.00		unidentified house	203 North Church Street	McColl	Marlboro	Domestic	Domestic	c. 1930s	Not Eligible
2132.00		unidentified house	201 North Church Street	McColl	Marlboro	Domestic	Domestic	c. 1930s	Not Eligible
2132.01		unidentified garage	201 North Church Street	McColl	Marlboro	Domestic	Domestic	c. 1950s	Not Eligible
2133.00		East Side Baptist Church	201 North Church Street	McColl	Marlboro	Religion	Religion	c. 1940s	Not Eligible
2134.00	King's	Greater House of Deliverance Holiness Church	307 East Gibson Avenue	McColl	Marlboro	Commerce/ Trade	Religion	c. 1950s	Not Eligible
2135.00		unidentified house	E corner of East Gibson Avenue & North Church Street	McColl	Marlboro	Domestic	Domestic	c. 1930s	Not Eligible
2136.00		unidentified house	145 ft. SW of the corner of East Gibson Avenue & North Church Street	McColl	Marlboro	Domestic	Domestic	c. 1940s	Not Eligible
2137.00		unidentified house	N corner of Second Street & Community Avenue	McColl	Marlboro	Domestic	Domestic	c. 1940s	Not Eligible
2138.00		unidentified house	125 ft. NE of the corner of Second Street & Community Avenue	McColl	Marlboro	Domestic	Domestic	c. 1950s	Not Eligible
2139.00		V.F.W. Post 7151	150 ft. NW of the corner of North Church Street & Community Avenue	McColl	Marlboro	Domestic	Social	c. 1940s	Not Eligible
2140.00		unidentified house	109 North Church Street	McColl	Marlboro	Domestic	Domestic	c. 1930s	Not Eligible
2141.00		unidentified house	107 North Church Street	McColl	Marlboro	Domestic	Domestic	c. 1920s	Not Eligible
2142.00	Mill Ends Carpets		101 North Church Street	McColl	Marlboro	Commerce/ Trade	Commerce/ Trade	c. 1930s	Not Eligible
2143.00		unidentified commercial building	E corner of North Main Street & Community Avenue	McColl	Marlboro	Commerce/ Trade	Vacant/Not In Use	c. 1920s	Not Eligible

Site No.	Historic Name	Common Name	Address/Location	City	County	Historical Use	Current Use	Construction Date	SHPO NRHP Determination
2144.00		Cummings Service Center/Farmer's Best Friend	S corner of North Main Street & West Railroad Avenue	McColl	Marlboro	Commerce/Trade	Commerce/Trade	c. 1920s	Not Eligible
2145.00		unidentified house	214 South Main Street	McColl	Marlboro	Domestic	Domestic	c. 1910s	Not Eligible
2145.01		unidentified shed	214 South Main Street	McColl	Marlboro	Domestic	Domestic	c. 1940s	Not Eligible
2146.00		unidentified house	108 South Marlboro Street	McColl	Marlboro	Domestic	Domestic	c. 1930s	Not Eligible
2147.00		unidentified house	200 South Marlboro Street	McColl	Marlboro	Domestic	Domestic	c. 1930s	Not Eligible
2148.00		unidentified house	204 South Marlboro Street	McColl	Marlboro	Domestic	Domestic	c. 1940s	Not Eligible
2148.01		unidentified building	204 South Marlboro Street	McColl	Marlboro	Domestic	Domestic	c. 1940s	Not Eligible
2149.00		unidentified house	206 South Marlboro Street	McColl	Marlboro	Domestic	Domestic	c. 1940s	Not Eligible
2149.01		unidentified outbuilding	206 South Marlboro Street	McColl	Marlboro	Domestic	Domestic	c. 1940s	Not Eligible
2150.00		unidentified house	201 West Stanton Avenue	McColl	Marlboro	Domestic	Domestic	c. 1950s	Not Eligible
2151.00		unidentified house	203 West Stanton Avenue	McColl	Marlboro	Domestic	Domestic	c. 1940s	Not Eligible
2152.00		unidentified house	306 South Main Street	McColl	Marlboro	Domestic	Domestic	c. 1940s	Not Eligible
2153.00		unidentified house	304 South Main Street	McColl	Marlboro	Domestic	Domestic	c. 1940s	Not Eligible
2153.01		unidentified garage	304 South Main Street	McColl	Marlboro	Domestic	Domestic	c. 1950s	Not Eligible
2154.00		Kids Kingdom & McColl Christian Daycare	404 South Main Street	McColl	Marlboro	Domestic	Education	c. 1910s	Not Eligible
2155.00		unidentified house	410 South Main Street	McColl	Marlboro	Domestic	Domestic	c. 1920s	Not Eligible
2156.00		unidentified house	505 South Main Street	McColl	Marlboro	Domestic	Domestic	c. 1950s	Not Eligible
2157.00		unidentified house	250 ft. SE of the corner of South Main Street & Stokes Avenue	McColl	Marlboro	Domestic	Domestic	c. 1950s	Not Eligible
2158.00		unidentified house	406 South Church Street	McColl	Marlboro	Domestic	Domestic	c. 1940s	Not Eligible
2158.01		unidentified shed	406 South Church Street	McColl	Marlboro	Domestic	Domestic	c. 1950s	Not Eligible
2159.00		unidentified house	404 South Church Street	McColl	Marlboro	Domestic	Domestic	c. 1940s	Not Eligible
2160.00		unidentified house	402 South Church Street	McColl	Marlboro	Domestic	Domestic	c. 1930s	Not Eligible
2161.00		unidentified house	103 East Stanton Avenue	McColl	Marlboro	Domestic	Domestic	c. 1930s	Not Eligible
2162.00		unidentified house	403 South Main Street	McColl	Marlboro	Domestic	Domestic	c. 1920s	Not Eligible
2163.00		unidentified house	405 South Main Street	McColl	Marlboro	Domestic	Domestic	c. 1920s	Not Eligible
2164.00		unidentified house	407 South Main Street	McColl St	Marlboro	Domestic	Domestic	c. 1950s	Not Eligible
2165.00		unidentified house	409 South Main Street	McColl	Marlboro	Domestic	Domestic	c. 1940s	Not Eligible
2166.00		unidentified house	150 ft. SW of the corner of East Stanton Avenue & South Church Street	McColl	Marlboro	Domestic	Domestic	c. 1950s	Not Eligible

Site No.	Historic Name	Common Name	Address/Location	City	County	Historical Use	Current Use	Construction Date	SHPO NRHP Determination
2167.00		Lee's Tax Service	250 ft. SW of the corner of East Stanton Avenue & South Church Street	McColl	Marlboro	Domestic	Commerce/ Trade	c. 1950s	Not Eligible
2168.00		unidentified house	311 South Main Street	McColl	Marlboro	Domestic	Domestic	c. 1950s	Not Eligible
2169.00		unidentified house	309 South Main Street	McColl	Marlboro	Domestic	Domestic	c. 1940s	Not Eligible
2170.00		unidentified house	305 South Main Street	McColl	Marlboro	Domestic	Domestic	c. 1920s	Not Eligible
2171.00	First Presbyterian Church		301 South Main Street	McColl	Marlboro	Religion	Religion	1909	Not Eligible
2171.01	First Presbyterian Church		301 South Main Street	McColl	Marlboro	Religion	Religion	c. 1950s	Not Eligible
2172.00		unidentified house	101 McLaurin Avenue	McColl	Marlboro	Domestic	Domestic	c. 1930s	Not Eligible
2172.01		unidentified garage	101 McLaurin Avenue	McColl	Marlboro	Domestic	Domestic	c. 1950s	Not Eligible
2173.00		unidentified house	250 ft. SE of the corner of South Church Street & McLaurin Avenue	McColl	Marlboro	Domestic	Domestic	c. 1940s	Not Eligible
2174.00		unidentified house	301 South Church Street	McColl	Marlboro	Domestic	Domestic	c. 1940s	Not Eligible
2175.00		unidentified house	305 South Church Street	McColl	Marlboro	Domestic	Domestic	c. 1950s	Not Eligible
2176.00		unidentified house	307 South Church Street	McColl	Marlboro	Domestic	Domestic	c. 1940s	Not Eligible
2177.00		unidentified house	309 South Church Street	McColl	Marlboro	Domestic	Domestic	c. 1940s	Not Eligible
2178.00		unidentified house	203 South Church Street	McColl	Marlboro	Domestic	Domestic	c. 1920s	Not Eligible
2179.00		unidentified house	100 East Drive	McColl	Marlboro	Domestic	Domestic	c. 1930s	Not Eligible
2179.01		unidentified outbuilding	100 East Drive	McColl	Marlboro	Domestic	Domestic	c. 1940s	Not Eligible
2180.00		unidentified house	103 East Drive	McColl	Marlboro	Domestic	Domestic	c. 1940s	Not Eligible
2181.00		unidentified house	107 East Drive	McColl	Marlboro	Domestic	Domestic	c. 1940s	Not Eligible
2182.00		unidentified house	109 East Drive	McColl	Marlboro	Domestic	Domestic	c. 1940s	Not Eligible
2183.00		unidentified cemetery	111 East Drive	McColl	Marlboro	Funerary	Funerary	early 20th C.	Not Eligible
2184.00		unidentified house	140 ft. SW of the corner of McLaurin Avenue & Gospel Street	McColl	Marlboro	Domestic	Domestic	c. 1940s	Not Eligible
2185.00		unidentified house	305 McLaurin Avenue	McColl	Marlboro	Domestic	Domestic	c. 1930s	Not Eligible
2186.00		unidentified house	106 Walters Street	McColl	Marlboro	Domestic	Domestic	c. 1950s	Not Eligible
2187.00		unidentified house	108 Walters Street	McColl	Marlboro	Domestic	Domestic	c. 1930s	Not Eligible
2188.00	Church of God	unidentified house	109 Usher Street	McColl	Marlboro	Religion	Domestic	1950	Not Eligible
2189.00		unidentified house	200 ft. SE of the corner of Gospel Street & McLaurin Avenue	McColl	Marlboro	Domestic	Domestic	c. 1940s	Not Eligible
2190.00		unidentified house	203 Gospel Street	McColl	Marlboro	Domestic	Domestic	c. 1930s	Not Eligible
2191.00		unidentified house	205 Gospel Street	McColl	Marlboro	Domestic	Domestic	1941	Not Eligible
2192.00		unidentified house	209 Gospel Street	McColl	Marlboro	Domestic	Domestic	c. 1950s	Not Eligible
2193.00		unidentified house	118 Lee Street	McColl	Marlboro	Domestic	Domestic	c. 1940s	Not Eligible

Site No.	Historic Name	Common Name	Address/Location	City	County	Historical Use	Current Use	Construction Date	SHPO NRHP Determination
2194.00		unidentified house	105 Cedar Street	McColl	Marlboro	Domestic	Domestic	c. 1930s	Not Eligible
2195.00		unidentified house	203 Walters Street	McColl	Marlboro	Domestic	Domestic	c. 1940s	Not Eligible
2196.00		unidentified house	205 Walters Street	McColl	Marlboro	Domestic	Domestic	c. 1940s	Not Eligible
2197.00		unidentified house	301 Walters Street	McColl	Marlboro	Domestic	Domestic	c. 1940s	Not Eligible
2198.00		unidentified house	303 Walters Street	McColl	Marlboro	Domestic	Domestic	c. 1940s	Not Eligible
2199.00		unidentified house	213 Cedar Street	McColl	Marlboro	Domestic	Domestic	c. 1930s	Not Eligible
2199.01		unidentified garage	213 Cedar Street	McColl	Marlboro	Domestic	Domestic	c. 1950s	Not Eligible
2200.00		unidentified house	N corner of 10th Street & Johnson Street	McColl	Marlboro	Domestic	Domestic	c. 1910s	Not Eligible
2201.00		unidentified house	100 Johnson Street	McColl	Marlboro	Domestic	Domestic	c. 1890s	Not Eligible
2202.00		unidentified house	110 Johnson Street	McColl	Marlboro	Domestic	Domestic	c. 1890s	Not Eligible
2203.00		unidentified house	200 Mill Street	McColl	Marlboro	Domestic	Domestic	c. 1940s	Not Eligible
2204.00		unidentified house	105 Ford Street	McColl	Marlboro	Domestic	Domestic	c. 1930s	Not Eligible
2205.00		unidentified house	103 Ford Street	McColl	Marlboro	Domestic	Domestic	c. 1930s	Not Eligible
2205.01		unidentified shed	103 Ford Street	McColl	Marlboro	Domestic	Domestic	c. 1940s	Not Eligible
2206.00		unidentified house	101 Ford Street	McColl	Marlboro	Domestic	Domestic	c. 1940s	Not Eligible
2207.00		unidentified house	102 Smith Street	McColl	Marlboro	Domestic	Domestic	c. 1930s	Not Eligible
2208.00		unidentified house	104 Smith Street	McColl	Marlboro	Domestic	Domestic	c. 1940s	Not Eligible
2209.00		unidentified house	106 Smith Street	McColl	Marlboro	Domestic	Domestic	c. 1940s	Not Eligible
2210.00		unidentified house	S corner of Smith Street & Mill Street	McColl	Marlboro	Domestic	Domestic	c. 1890s	Not Eligible
2211.00		unidentified house	130 ft. S of the corner of Mill Street & Smith Street (off Smith St.)	McColl	Marlboro	Domestic	Vacant/Not In Use	c. 1930s	Not Eligible
2212.00		unidentified house	105 Mill Street	McColl	Marlboro	Domestic	Domestic	c. 1890s	Not Eligible
2213.00		unidentified house	102 Mill Street	McColl	Marlboro	Domestic	Domestic	c. 1890s	Not Eligible
2214.00		unidentified house	100 Mill Street	McColl	Marlboro	Domestic	Domestic	c. 1890s	Not Eligible
2215.00		unidentified house	103 Mill Street	McColl	Marlboro	Domestic	Domestic	c. 1890s	Not Eligible
2216.00		unidentified house	101 Mill Street	McColl	Marlboro	Domestic	Domestic	c. 1890s	Not Eligible
2217.00		unidentified house	405 McLaurin Avenue	McColl	Marlboro	Domestic	Domestic	c. 1940s	Not Eligible
2218.00		unidentified house	403 McLaurin Avenue	McColl	Marlboro	Domestic	Domestic	c. 1940s	Not Eligible
2219.00		unidentified house	401 McLaurin Avenue	McColl	Marlboro	Domestic	Domestic	c. 1940s	Not Eligible
2220.00		unidentified house	201 Stokes Avenue	McColl	Marlboro	Domestic	Domestic	c. 1950s	Not Eligible
2220.01		unidentified outbuilding	201 Stokes Avenue	McColl	Marlboro	Domestic	Domestic	c. 1950s	Not Eligible
2221.00		unidentified house	103 Johnson Street	McColl	Marlboro	Domestic	Domestic	c. 1910s	Not Eligible
2222.00		unidentified house	100 9th Street	McColl	Marlboro	Domestic	Domestic	c. 1910s	Not Eligible
2223.00		unidentified house	102 9th Street	McColl	Marlboro	Domestic	Domestic	c. 1910s	Not Eligible
2224.00		unidentified house	100 Oak Street	McColl	Marlboro	Domestic	Domestic	c. 1890s	Not Eligible
2225.00		unidentified house	103 Oak Street	McColl	Marlboro	Domestic	Domestic	c. 1890s	Not Eligible

Site No.	Historic Name	Common Name	Address/Location	City	County	Historical Use	Current Use	Construction Date	SHPO NRHP Determination
2226.00		unidentified house	S corner of Oak Street & Maria Avenue	McColl	Marlboro	Domestic	Domestic	c. 1890s	Not Eligible
2227.00		unidentified house	100 ft. NE of the corner of 9th Street & Johnson Street	McColl	Marlboro	Domestic	Domestic	c. 1910s	Not Eligible
2228.00		unidentified house	165 ft. NE of the corner of 9th Street & Johnson Street	McColl	Marlboro	Domestic	Domestic	c. 1910s	Not Eligible
2229.00		unidentified house	100 ft. SE of the corner of Oak Street & Ninth Street	McColl	Marlboro	Domestic	Domestic	c. 1890s	Not Eligible
2230.00		unidentified house	60 ft. SE of the corner of Oak Street & Tenth Street	McColl	Marlboro	Domestic	Domestic	c. 1890s	Not Eligible
2231.00		Homer Products International Corp.	corner of Maria Avenue & Collins Street	McColl	Marlboro	Commerce/Trade	Vacant/Not In Use	c. 1910s	Not Eligible
2232.00		unidentified house	102 Collins Street	McColl	Marlboro	Domestic	Domestic	c. 1890s	Not Eligible
2233.00		unidentified house	104 Collins Street	McColl	Marlboro	Domestic	Domestic	c. 1900s	Not Eligible
2234.00		unidentified house	110 ft. W of the corner of Circuit Drive & Dowell Street	McColl	Marlboro	Domestic	Vacant/Not In Use	c. 1900s	Not Eligible
2235.00		unidentified house	204 Dowell Street	McColl	Marlboro	Domestic	Domestic	c. 1900s	Not Eligible
2236.00		unidentified house	206 Dowell Street	McColl	Marlboro	Domestic	Domestic	1900	Not Eligible
2237.00		United Christian Faith Holiness Church	S corner of Dowell Street & King Street	McColl	Marlboro	Religion	Religion	c. 1910s	Not Eligible
2238.00		unidentified house	108 Cinder Street	McColl	Marlboro	Domestic	Domestic	c. 1890s	Not Eligible
2239.00		unidentified house	110 Cinder Street	McColl	Marlboro	Domestic	Domestic	c. 1890s	Not Eligible
2240.00		unidentified house	112 Cinder Street	McColl	Marlboro	Domestic	Domestic	c. 1890s	Not Eligible
2240.01		Healing & Blessing Crusaders Inc.	112 Cinder Street	McColl	Marlboro	Commerce/Trade	Commerce/Trade	c. 1950s	Not Eligible
2241.00		unidentified house	114 Cinder Street	McColl	Marlboro	Domestic	Domestic	c. 1890s	Not Eligible
2242.00		Mill Hill Cemetery	500 ft. NE of the corner of King Street & Dowell Street	McColl	Marlboro	Funerary	Funerary	1903	Not Eligible
2243.00		unidentified house	175 ft. SW of the corner of King Street & Burroughs Street	McColl	Marlboro	Domestic	Vacant/Not In Use	c. 1890s	Not Eligible
2244.00		unidentified house	413 East Gibson Street	McColl	Marlboro	Domestic	Vacant/Not In Use	c. 1890s	Not Eligible
2245.00		unidentified house	411 East Gibson Street	McColl	Marlboro	Domestic	Vacant/Not In Use	c. 1890s	Not Eligible
2246.00		unidentified house	409 East Gibson Street	McColl	Marlboro	Domestic	Domestic	c. 1890s	Not Eligible
2247.00		unidentified house	407 East Gibson Street	McColl	Marlboro	Domestic	Domestic	c. 1890s	Not Eligible
2248.00		unidentified house	405 East Gibson Street	McColl	Marlboro	Domestic	Domestic	c. 1900s	Not Eligible
2249.00		unidentified house	401 East Gibson Street	McColl	Marlboro	Domestic	Domestic	c. 1900s	Not Eligible
2250.00		unidentified house	501 East Gibson Street	McColl	Marlboro	Domestic	Domestic	c. 1900s	Not Eligible

Site No.	Historic Name	Common Name	Address/Location	City	County	Historical Use	Current Use	Construction Date	SHPO NRHP Determination
2251.00		unidentified house	503 East Gibson Street	McColl	Marlboro	Domestic	Domestic	c. 1900s	Not Eligible
2252.00		unidentified house	507 East Gibson Street	McColl	Marlboro	Domestic	Domestic	c. 1900s	Not Eligible
2253.00		The Players House	100 Dowell Street	McColl	Marlboro	Domestic	Domestic	c. 1890s	Not Eligible
2253.01		unidentified shed	100 Dowell Street	McColl	Marlboro	Domestic	Domestic	c. 1910s	Not Eligible
2254.00		unidentified house	300 King Street	McColl	Marlboro	Domestic	Domestic	c. 1910s	Not Eligible
2255.00		unidentified house	306 King Street	McColl	Marlboro	Domestic	Domestic	c. 1910s	Not Eligible
2256.00		unidentified house	308 King Street	McColl	Marlboro	Domestic	Domestic	c. 1910s	Not Eligible
2257.00		unidentified house	601 East Gibson Street	McColl	Marlboro	Domestic	Domestic	c. 1900s	Not Eligible
2258.00		unidentified house	603 East Gibson Street	McColl	Marlboro	Domestic	Domestic	c. 1900s	Not Eligible
2259.00		unidentified house	605 East Gibson Street	McColl	Marlboro	Domestic	Domestic	c. 1900s	Not Eligible
2260.00		unidentified house	607 East Gibson Street	McColl	Marlboro	Domestic	Domestic	c. 1900s	Not Eligible
2261.00		unidentified house	701 East Gibson Street	McColl	Marlboro	Domestic	Domestic	c. 1900s	Not Eligible
2262.00		unidentified house	703 East Gibson Street	McColl	Marlboro	Domestic	Domestic	c. 1900s	Not Eligible
2262.01		unidentified shed	703 East Gibson Street	McColl	Marlboro	Domestic	Domestic	c. 1910s	Not Eligible
2263.00		unidentified house	705 East Gibson Street	McColl	Marlboro	Domestic	Domestic	c. 1910s	Not Eligible
2264.00		unidentified house	707 East Gibson Street	McColl	Marlboro	Domestic	Domestic	c. 1910s	Not Eligible
2265.00		unidentified house	104 Jacobs Street	McColl	Marlboro	Domestic	Domestic	c. 1900s	Not Eligible
2266.00		unidentified house	716 East Gibson Street	McColl	Marlboro	Domestic	Domestic	c. 1910s	Not Eligible
2267.00		unidentified house	714 East Gibson Street	McColl	Marlboro	Domestic	Domestic	c. 1910s	Not Eligible
2268.00		unidentified house	710 East Gibson Street	McColl	Marlboro	Domestic	Domestic	c. 1910s	Not Eligible
2269.00		unidentified house	708 East Gibson Street	McColl	Marlboro	Domestic	Domestic	c. 1900s	Not Eligible
2270.00		unidentified house	702 East Gibson Street	McColl	Marlboro	Domestic	Domestic	c. 1900s	Not Eligible
2271.00		unidentified house	111 Cotton Street	McColl	Marlboro	Domestic	Domestic	c. 1900s	Not Eligible
2272.00		unidentified house	N corner of Cotton Street & Bungalow Street	McColl	Marlboro	Domestic	Domestic	c. 1900s	Not Eligible
2273.00		unidentified house	104 Bungalow Street	McColl	Marlboro	Domestic	Domestic	c. 1900s	Not Eligible
2274.00		unidentified house	106 Bungalow Street	McColl	Marlboro	Domestic	Domestic	c. 1900s	Not Eligible
2275.00		unidentified house	108 Bungalow Street	McColl	Marlboro	Domestic	Domestic	c. 1900s	Not Eligible
2276.00		unidentified house	112 Bungalow Street	McColl	Marlboro	Domestic	Domestic	c. 1900s	Not Eligible
2277.00		unidentified house	114 Bungalow Street	McColl	Marlboro	Domestic	Domestic	c. 1900s	Not Eligible
2278.00		unidentified house	116 Bungalow Street	McColl	Marlboro	Domestic	Domestic	c. 1900s	Not Eligible
2279.00		unidentified house	102 Bluebell Street	McColl	Marlboro	Domestic	Domestic	c. 1900s	Not Eligible
2280.00		unidentified house	115 Bungalow Street	McColl	Marlboro	Domestic	Domestic	c. 1900s	Not Eligible
2281.00		unidentified house	113 Bungalow Street	McColl	Marlboro	Domestic	Domestic	c. 1900s	Not Eligible
2282.00		unidentified house	111 Bungalow Street	McColl	Marlboro	Domestic	Domestic	c. 1900s	Not Eligible
2283.00		unidentified house	109 Bungalow Street	McColl	Marlboro	Domestic	Domestic	c. 1910s	Not Eligible
2284.00		unidentified house	107 Bungalow Street	McColl	Marlboro	Domestic	Domestic	c. 1900s	Not Eligible
2285.00		unidentified house	103 Bungalow Street	McColl	Marlboro	Domestic	Domestic	c. 1900s	Not Eligible
2286.00		unidentified house	102 Mindon Street	McColl	Marlboro	Domestic	Domestic	c. 1900s	Not Eligible
2287.00		unidentified house	104 Mindon Street	McColl	Marlboro	Domestic	Domestic	c. 1900s	Not Eligible

Site No.	Historic Name	Common Name	Address/Location	City	County	Historical Use	Current Use	Construction Date	SHPO NRHP Determination
2288.00		unidentified house	106 Mindon Street	McColl	Marlboro	Domestic	Domestic	c. 1900s	Not Eligible
2289.00		unidentified house	108 Mindon Street	McColl	Marlboro	Domestic	Domestic	c. 1900s	Not Eligible
2290.00		unidentified house	110 Mindon Street	McColl	Marlboro	Domestic	Domestic	c. 1900s	Not Eligible
2291.00		unidentified house	608 East Gibson Street	McColl	Marlboro	Domestic	Domestic	c. 1900s	Not Eligible
2292.00		unidentified house	604 East Gibson Street	McColl	Marlboro	Domestic	Domestic	c. 1890s	Not Eligible
2293.00		First Freewill Baptist Church	602 East Gibson Street	McColl	Marlboro	Religion	Religion	c. 1900s	Not Eligible
2294.00		unidentified house	600 East Gibson Street	McColl	Marlboro	Domestic	Domestic	c. 1890s	Not Eligible
2295.00		unidentified house	100 Cotton Street	McColl	Marlboro	Domestic	Domestic	c. 1890s	Not Eligible
2296.00		In God We Trust Ministry	102 Cotton Street	McColl	Marlboro	Domestic	Religion	c. 1890s	Not Eligible
2297.00		unidentified house	105 Fletcher Street	McColl	Marlboro	Domestic	Domestic	c. 1890s	Not Eligible
2298.00		unidentified house	104 Fletcher Street	McColl	Marlboro	Domestic	Domestic	c. 1900s	Not Eligible
2299.00		unidentified house	106 Fletcher Street	McColl	Marlboro	Domestic	Domestic	c. 1900s	Not Eligible
2300.00		unidentified house	108 Fletcher Street	McColl	Marlboro	Domestic	Domestic	c. 1900s	Not Eligible
2301.00		unidentified house	110 Fletcher Street	McColl	Marlboro	Domestic	Domestic	c. 1900s	Not Eligible
2302.00		unidentified house	112 Fletcher Street	McColl	Marlboro	Domestic	Domestic	c. 1900s	Not Eligible
2303.00		unidentified house	114 Fletcher Street	McColl	Marlboro	Domestic	Domestic	c. 1900s	Not Eligible
2304.00		unidentified house	116 Fletcher Street	McColl	Marlboro	Domestic	Domestic	c. 1900s	Not Eligible
2305.00		unidentified house	118 Fletcher Street	McColl	Marlboro	Domestic	Domestic	c. 1900s	Not Eligible
2306.00		unidentified house	404 East Gibson Street	McColl	Marlboro	Domestic	Domestic	c. 1930s	Not Eligible
2307.00		unidentified house	402 East Gibson Street	McColl	Marlboro	Domestic	Domestic	c. 1940s	Not Eligible
2308.00		unidentified house	400 East Gibson Street	McColl	Marlboro	Domestic	Domestic	c. 1910s	Not Eligible
2309.00		unidentified house	513 South Main Street	McColl	Marlboro	Domestic	Domestic	c. 1910s	Not Eligible
2310.00		unidentified house	601 South Main Street	McColl	Marlboro	Domestic	Domestic	c. 1940s	Not Eligible
2311.00		unidentified house	506 South Main Street	McColl	Marlboro	Domestic	Domestic	c. 1910s	Not Eligible
2311.01		unidentified outbuilding	506 South Main Street	McColl	Marlboro	Domestic	Domestic	c. 1930s	Not Eligible
2311.02		unidentified shed	506 South Main Street	McColl	Marlboro	Domestic	Domestic	c. 1930s	Not Eligible
2312.00		unidentified house	512 South Main Street	McColl	Marlboro	Domestic	Domestic	c. 1910s	Not Eligible
2313.00		unidentified house	502 South Main Street	McColl	Marlboro	Domestic	Domestic	c. 1940s	Not Eligible
2314.00		unidentified house	500 South Main Street	McColl	Marlboro	Domestic	Domestic	c. 1940s	Not Eligible
2314.01		unidentified garage	500 South Main Street	McColl	Marlboro	Domestic	Domestic	c. 1950s	Not Eligible
2315.00		unidentified house	105 Hatcher Street	McColl	Marlboro	Domestic	Domestic	c. 1940s	Not Eligible
2316.00		unidentified house	100 Hatcher Street	McColl	Marlboro	Domestic	Domestic	c. 1930s	Not Eligible
2317.00		unidentified house	103 Hatcher Street	McColl	Marlboro	Domestic	Domestic	c. 1940s	Not Eligible
2318.00		unidentified house	201 Greer Street	McColl	Marlboro	Domestic	Domestic	c. 1930s	Not Eligible
2319.00		unidentified house	103 Greer Street	McColl	Marlboro	Domestic	Domestic	c. 1930s	Not Eligible
2320.00		unidentified house	203 Greer Street	McColl	Marlboro	Domestic	Domestic	c. 1940s	Not Eligible



Site No.	Historic Name	Common Name	Address/Location	City	County	Historical Use	Current Use	Construction Date	SHPO NRHP Determination
2321.00		unidentified house	E corner of Melroy Street & West Stanton Avenue	McColl	Marlboro	Domestic	Domestic	c. 1940s	Not Eligible
2322.00		unidentified house	100 ft. E of the corner of Melroy Street & West Stanton Avenue	McColl	Marlboro	Domestic	Domestic	c. 1940s	Not Eligible
2323.00		unidentified house	105 Melroy Street	McColl	Marlboro	Domestic	Domestic	c. 1920s	Not Eligible
2324.00		unidentified house	102 Melroy Street	McColl	Marlboro	Domestic	Domestic	c. 1940s	Not Eligible
2325.00		unidentified house	104 Melroy Street	McColl	Marlboro	Domestic	Domestic	c. 1940s	Not Eligible
2326.00		unidentified house	109 Melroy Street	McColl	Marlboro	Domestic	Domestic	c. 1940s	Not Eligible
2327.00		unidentified house	200 Melroy Street	McColl	Marlboro	Domestic	Domestic	c. 1940s	Not Eligible
2328.00		unidentified house	202 Melroy Street	McColl	Marlboro	Domestic	Domestic	c. 1940s	Not Eligible
2329.00		unidentified house	200 ft. W of the corner of Melroy Street & Winnace Street	McColl	Marlboro	Domestic	Domestic	c. 1940s	Not Eligible
2330.00		unidentified house	205 School Street	McColl	Marlboro	Domestic	Domestic	c. 1940s	Not Eligible
2331.00		unidentified house	approx. 0.5 mile NE of SC Hwy 177 & Holmes Rd intersection		Marlboro	Domestic	Vacant/Not In Use	c. 1930s	Not Eligible
2331.01		unidentified barn	approx. 0.5 mile NE of SC Hwy 177 & Holmes Rd intersection		Marlboro	Agriculture/ Subsistence	Agriculture/ Subsistence	c. 1920s	Not Eligible
2332.00		unidentified house	1528 SC Hwy 177		Marlboro	Domestic	Domestic	c. 1930s	Not Eligible
2332.01		unidentified outbuilding	1528 SC Hwy 177		Marlboro	Domestic	Domestic	c. 1930s	Not Eligible
2333.00		unidentified house	1558 SC Hwy 177		Marlboro	Domestic	Domestic	c. 1930s	Not Eligible
2334.00		unidentified house	1772 SC Hwy 177		Marlboro	Domestic	Domestic	c. 1940s	Not Eligible
2335.00		unidentified house	1882 SC Hwy 177		Marlboro	Domestic	Domestic	c. 1930s	Not Eligible
2336.00		unidentified house	1889 SC Hwy 177		Marlboro	Domestic	Domestic	c. 1930s	Not Eligible
2337.00		unidentified house	5107 S 35-37 Road		Marlboro	Domestic	Domestic	c. 1940s	Not Eligible
2338.00		unidentified house	5036 S 35-37 Road		Marlboro	Domestic	Domestic	c. 1930s	Not Eligible
2339.00		unidentified house	approx. 1 mile NE of Ebenezer Rd & Fruit Farm Rd intersection		Marlboro	Domestic	Vacant/Not In Use	c. 1940s	Not Eligible
2340.00		unidentified house	approx. 1.2 miles NE of Pleasant Hill Rd & Fruit Farm Rd intersection		Marlboro	Domestic	Vacant/Not In Use	c. 1930s	Not Eligible
2341.00		unidentified house	approx. 1.25 miles NE of Pleasant Hill Rd & Fruit Farm Rd intersection		Marlboro	Domestic	Vacant/Not In Use	c. 1930s	Not Eligible
2342.00		McPherson House	4750 Ebenezer Road		Marlboro	Domestic	Domestic	c. 1940s	Not Eligible
2343.00		unidentified house	approx. 200 ft. N of Pleasant Hill Rd & S 35-406 Rd intersection		Marlboro	Domestic	Vacant/Not In Use	c. 1920s	Not Eligible
2344.00		unidentified house	5621 S 35-37 Road		Marlboro	Domestic	Domestic	c. 1930s	Not Eligible
2344.01		unidentified outbuilding	5621 S 35-37 Road		Marlboro	Domestic	Domestic	c. 1930s	Not Eligible
2344.02		unidentified outbuilding	5621 S 35-37 Road		Marlboro	Domestic	Domestic	c. 1940s	Not Eligible

Site No.	Historic Name	Common Name	Address/Location	City	County	Historical Use	Current Use	Construction Date	SHPO NRHP Determination
2344.03		unidentified barn	5621 S 35-37 Road		Marlboro	Agriculture/ Subsistence	Domestic	c. 1940s	Not Eligible
2345.00	Pleasant Hill Church		approx. 0.5 mile N of Pleasant Hill Rd & Langley Rd intersection		Marlboro	Religion	Religion	c. 1940s	Not Eligible
2345.01	Pleasant Hill Church Cemetery		approx. 0.5 mile N of Pleasant Hill Rd & Langley Rd intersection		Marlboro	Funerary	Funerary	1865	Not Eligible
2346.00		unidentified house	approx. 0.4 mile W of Pleasant Hill Rd & S 35-406 Rd intersection		Marlboro	Domestic	Domestic	c. 1940s	Not Eligible
2347.00		unidentified house	5635 Whitescreek Road		Marlboro	Domestic	Domestic	c. 1940s	Not Eligible
2348.00		unidentified house	approx. 100 ft. S of S 35-406 Road & Cable Lane intersection		Marlboro	Domestic	Domestic	c. 1940s	Not Eligible
2349.00		unidentified house	2131 Langley Road		Marlboro	Domestic	Domestic	c. 1920s	Not Eligible
2349.01		unidentified outbuilding	2131 Langley Road		Marlboro	Domestic	Domestic	c. 1930s	Not Eligible
2350.00	Whitescreek Freewill Baptist Church		approx. 0.35 mile W of SC Hwy 177 & S 25- 406 Rd intersection		Marlboro	Religion	Religion	c. 1940s	Not Eligible
2350.01	Whitescreek Freewill Baptist Church Cemetery		approx. 0.35 mile W of SC Hwy 177 & S 35- 406 Rd intersection		Marlboro	Funerary	Funerary	1918	Not Eligible
2351.00		unidentified house	2529 Langley Road		Marlboro	Domestic	Domestic	c. 1940s	Not Eligible
2351.01		unidentified outbuilding	2529 Langley Road		Marlboro	Domestic	Domestic	c. 1940s	Not Eligible
2352.00		unidentified house	2532 Langley Road		Marlboro	Domestic	Domestic	c. 1940s	Not Eligible
2353.00		unidentified house	5604 Woodside Road		Marlboro	Domestic	Domestic	c. 1940s	Not Eligible
2353.01		unidentified barn	5604 Woodside Road		Marlboro	Domestic	Domestic	c. 1940s	Not Eligible
2354.00		unidentified house	5655 Woodside Road		Marlboro	Domestic	Domestic	c. 1940s	Not Eligible
2354.01		unidentified outbuilding	5655 Woodside Road		Marlboro	Domestic	Domestic	c. 1940s	Not Eligible
2355.00		unidentified house	approx. 0.5 mile NE of Haire Town Rd & Mack Haire Rd intersection		Marlboro	Domestic	Vacant/Not In Use	c. 1930s	Not Eligible
2356.00		unidentified house	2606 Langley Road		Marlboro	Domestic	Domestic	c. 1930s	Not Eligible
2357.00		unidentified house	6050 Rocky Road		Marlboro	Domestic	Domestic	c. 1940s	Not Eligible
2358.00		unidentified house	approx. 0.4 mile N SC Hwy 631 & Haire Town Rd intersection		Marlboro	Domestic	Domestic	c. 1940s	Not Eligible
2359.00	Cash Lake Hunting Club		3693 Kimrey Road		Marlboro	Recreation	Recreation	c. 1930s	Not Eligible
2360.00	Cash Lake Hunting Club		3693 Kimrey Road		Marlboro	Recreation	Recreation	c. 1920s	Not Eligible

Site No.	Historic Name	Common Name	Address/Location	City	County	Historical Use	Current Use	Construction Date	SHPO NRHP Determination
2360.01	Cash Lake Hunting Club		3693 Kimrey Road		Marlboro	Recreation	Recreation	c. 1930s	Not Eligible
2361.00		Hatcher House	6200 Billy Wallace Road		Marlboro	Domestic	Domestic	c. 1940s	Not Eligible
2361.01		unidentified outbuilding	62 Billy Wallace Road		Marlboro	Domestic	Domestic	c. 1930s	Not Eligible
2362.00		unidentified house	5148 Billy Wallace Road		Marlboro	Domestic	Domestic	c. 1920s	Not Eligible
2362.01		unidentified outbuilding	5148 Billy Wallace Road		Marlboro	Domestic	Domestic	c. 1920s	Not Eligible
2363.00		unidentified house	approx. 0.2 mile NW of Hatcher Hill Rd & Valley View Rd intersection		Marlboro	Domestic	Vacant/Not In Use	c. 1920s	Not Eligible
2364.00	Ballast Ridge Lookout Tower		approx. 0.35 mile N of Ballast Ridge Rd & Hatcher Hill Rd intersection		Marlboro	Government	Government	c. 1930s	Eligible
2365.00		unidentified house	5204 Valley View Road		Marlboro	Domestic	Domestic	c. 1930s	Not Eligible
2366.00		Turner House	approx. 0.1 mile SW of Valley View Rd & Hatcher Hill Rd intersection		Marlboro	Domestic	Domestic	c. 1940s	Not Eligible
2367.00		unidentified house	5063 Hatcher Hill Road		Marlboro	Domestic	Domestic	c. 1940s	Not Eligible
2368.00		unidentified house	approx. 200 ft. SW of Rocky Ridge Rd & Hatcher Hill Rd intersection		Marlboro	Domestic	Domestic	c. 1940s	Not Eligible
2369.00		unidentified house	approx. 400 ft. SW of Rocky Ridge Rd & Hatcher Hill Rd intersection		Marlboro	Domestic	Domestic	c. 1940s	Not Eligible
2370.00		unidentified house	3157 S 35-312 Road		Marlboro	Domestic	Domestic	c. 1930s	Not Eligible
2371.00		unidentified house	3152 S 35-312 Road		Marlboro	Domestic	Domestic	c. 1940s	Not Eligible
2372.00		unidentified house	3164 S 35-312 Road		Marlboro	Domestic	Domestic	c. 1940s	Not Eligible
2373.00		unidentified building	4835 Hatcher Hill Road		Marlboro	Domestic	Domestic	c. 1940s	Not Eligible
2374.00		unidentified house	4830 Hatcher Hill Road		Marlboro	Domestic	Domestic	c. 1930s	Not Eligible
2375.00		unidentified cemetery	E corner of SC Hwy 177 & Gurney Road		Marlboro	Funerary	Funerary	1919	Not Eligible
2376.00		unidentified house	approx. 200 ft. SE of SC Hwy 177 & Gurney Road intersection		Marlboro	Domestic	Vacant/Not In Use	c. 1920s	Not Eligible
2377.00		unidentified house	approx. 200 ft. NW of SC Hwy 177 & Gurney Rd intersection		Marlboro	Domestic	Domestic	c. 1930s	Not Eligible
2378.00		Name Brand Appliances	E corner of SC Hwy 177 & Ebenezer Church Road		Marlboro	Commerce/Trade	Commerce/Trade	c. 1950s	Not Eligible
2379.00		unidentified house	W of SC Hwy 177 & Ebenezer Church Rd intersection		Marlboro	Domestic	Vacant/Not In Use	c. 1930s	Not Eligible
2380.00		unidentified house	approx. 0.2 mile S of SC Hwy 177 & Ebenezer Church Rd intersection		Marlboro	Domestic	Domestic	c. 1940s	Not Eligible

Site No.	Historic Name	Common Name	Address/Location	City	County	Historical Use	Current Use	Construction Date	SHPO NRHP Determination
2381.00		unidentified house	approx. 0.25 mile S of SC Hwy 177 & Ebenezer Church Rd intersection		Marlboro	Domestic	Domestic	c. 1930s	Not Eligible
2382.00		unidentified house	1279 SC Hwy 9		Marlboro	Domestic	Vacant/Not In Use	c. 1900s	Not Eligible
2383.00		unidentified house	approx. 1.25 miles SW of Level Green Church Rd & SC Hwy 9 intersection		Marlboro	Domestic	Vacant/Not In Use	c. 1920s	Not Eligible
2384.00		unidentified house	1245 Level Green Church Road		Marlboro	Domestic	Domestic	c. 1930s	Not Eligible
2385.00		unidentified house	1070 SC Hwy 9		Marlboro	Domestic	Domestic	c. 1950s	Not Eligible
2386.00		unidentified house	approx. 0.125 mile SW of Water Rd & SC Hwy 9 intersection		Marlboro	Domestic	Domestic	c. 1930s	Not Eligible
2387.00		unidentified house	1801 Emerald Lane		Marlboro	Domestic	Domestic	c. 1940s	Not Eligible
2388.00		unidentified house	1800 Emerald Lane		Marlboro	Domestic	Domestic	c. 1940s	Not Eligible
2389.00		unidentified house	1802 Emerald Lane		Marlboro	Domestic	Domestic	c. 1940s	Not Eligible
2390.00		unidentified house	1804 Water Road		Marlboro	Domestic	Vacant/Not In Use	c. 1950s	Not Eligible
2391.00		unidentified house	1746 Wafer Road		Marlboro	Domestic	Vacant/Not In Use	c. 1940s	Not Eligible
2392.00	Bethel United Methodist Church		approx. 0.125 mile SE of Wafter Rd & SC Hwy 9 intersection		Marlboro	Religion	Religion	1876	Not Eligible
2392.01	Bethel United Methodist Church Cemetery		approx. 0.125 mile SE of Wafter Rd & SC Hwy 9 intersection		Marlboro	Funerary	Funerary	1875	Not Eligible
2393.00	Level Green Methodist Church		842 SC Hwy 9		Marlboro	Religion	Religion	1905	Not Eligible
2393.01	Level Green Methodist Church Cemetery		842 SC Hwy 9		Marlboro	Funerary	Funerary	1891	Not Eligible
2394.00		unidentified house	401 S 35-55		Marlboro	Domestic	Domestic	c. 1910s	Not Eligible
2395.00		unidentified house	approx. 0.125 mile E of S-35 22 & SC Hwy 9 intersection		Marlboro	Domestic	Domestic	c. 1910s	Not Eligible
2395.01		unidentified barn	approx. 0.125 mile E of S-35 22 & SC Hwy 9 intersection		Marlboro	Agriculture/ Subsistence	Transportation	c. 1930s	Not Eligible
2396.00	Lewis/Mola Tobacco Company	warehouse building	1 North Andrew Court		Marlboro	Commerce/ Trade	Commerce/ Trade	c. 1930s	Not Eligible
2396.01	Lewis/Mola Tobacco Company	warehouse building	1 North Andrew Court		Marlboro	Commerce/ Trade	Commerce/ Trade	c. 1930s	Not Eligible

Site No.	Historic Name	Common Name	Address/Location	City	County	Historical Use	Current Use	Construction Date	SHPO NRHP Determination
2396.02	Lewis/Mola Tobacco Company	warehouse building	1 North Andrew Court		Marlboro	Commerce/ Trade	Commerce/ Trade	c. 1930s	Not Eligible
2397.00		unidentified house	535 SC Hwy 9		Marlboro	Domestic	Domestic	c. 1910s	Not Eligible
2398.00		unidentified house	565 Dupree Road		Marlboro	Domestic	Domestic	c. 1930s	Not Eligible
2399.00		unidentified house	601 Dupree Road		Marlboro	Domestic	Domestic	c. 1930s	Not Eligible
2400.00		unidentified house	723 Airport Road		Marlboro	Domestic	Domestic	c. 1940s	Not Eligible
2401.00	Northside Realty		903 Oakwood Street		Marlboro	Commerce/ Trade	Commerce/ Trade	c. 1950s	Not Eligible
2402.00		unidentified house	1375 SC Hwy 38		Marlboro	Domestic	Domestic	c. 1930s	Not Eligible
2403.00		unidentified house	1402 SC Hwy 38		Marlboro	Domestic	Domestic	c. 1940s	Not Eligible
2403.01		unidentified outbuilding	1402 SC Hwy 38		Marlboro	Domestic	Domestic	c. 1950s	Not Eligible
2403.02		unidentified shed	1402 SC Hwy 38		Marlboro	Domestic	Domestic	c. 1940s	Not Eligible
2404.00		unidentified house	approx. 0.25 mile S of S 35-22 & S 35-33 intersection		Marlboro	Domestic	Domestic	c. 1910s	Not Eligible
2404.01		unidentified shed	approx. 0.25 mile S of S 35-22 & S 35-33 intersection		Marlboro	Domestic	Domestic	c. 1930s	Not Eligible
2404.02		unidentified shed	approx. 0.25 mile S of S 35-22 & S 35-33 intersection		Marlboro	Agriculture/ Subsistence	Agriculture/ Subsistence	c. 1930s	Not Eligible
2404.03		unidentified outbuilding	approx. 0.25 mile S of S 35-22 & S 35-33 intersection		Marlboro	Domestic	Domestic	c. 1930s	Not Eligible
2404.04		unidentified outbuilding	approx. 0.25 mile S of S 35-22 & S 35-33 intersection		Marlboro	Domestic	Domestic	c. 1930s	Not Eligible
2404.05		unidentified carport	approx. 0.25 mile S of S 35-22 & S 35-33 intersection		Marlboro	Transportation	Transportation	c. 1940s	Not Eligible
2404.06		unidentified barn	approx. 0.25 mile S of S 35-22 & S 35-33 intersection		Marlboro	Agriculture/ Subsistence	Domestic	c. 1930s	Not Eligible
2405.00		unidentified house	225 S 35-22		Marlboro	Domestic	Domestic	c. 1910s	Not Eligible
2405.01		unidentified shed	225 S 35-22		Marlboro	Domestic	Domestic	c. 1950s	Not Eligible
2406.00		unidentified house	235 S 35-22		Marlboro	Domestic	Domestic	c. 1950s	Not Eligible
2407.00	Seven Oaks		approx. 0.5 mile SE of S 35-22 & SC Hwy 9 intersection		Marlboro	Domestic	Commerce/ Trade	c. 1900s	Not Eligible
2407.01	Seven Oaks	outbuilding	approx. 0.5 mile SE of S 35-22 & SC Hwy 9 intersection		Marlboro	Domestic	Domestic	c. 1930s	Not Eligible
2408.00		unidentified house	approx. 0.4 mile N of SC Hwy 38 & S 35-22 intersection		Marlboro	Domestic	Domestic	c. 1930s	Not Eligible
2409.00		unidentified house	approx. 0.5 mile N of SC Hwy 38 & S 35-22 intersection		Marlboro	Domestic	Domestic	c. 1950s	Not Eligible

Site No.	Historic Name	Common Name	Address/Location	City	County	Historical Use	Current Use	Construction Date	SHPO NRHP Determination
2409.01		unidentified outbuilding	approx. 0.5 mile N of SC Hwy 38 & S 35-22 intersection		Marlboro	Domestic	Domestic	c. 1950s	Not Eligible
2410.00		unidentified house	1503 SC Hwy 38		Marlboro	Domestic	Domestic	c. 1940s	Not Eligible
2410.01		unidentified outbuilding	1503 SC Hwy 38		Marlboro	Transportation	Domestic	c. 1940s	Not Eligible
2411.00		unidentified house	approx. 1 mile NE of SC Hwy 38 & S 35-22 intersection		Marlboro	Domestic	Domestic	c. 1930s	Not Eligible
2412.00		unidentified house	228 S 35-261		Marlboro	Domestic	Domestic	c. 1930s	Not Eligible
2413.00		unidentified house	approx. 0.75 mile NW of S 35-187 & SC Hwy 38 intersection		Marlboro	Domestic	Vacant/Not In Use	c. 1910s	Not Eligible
2414.00		unidentified house	2615 S 35-187		Marlboro	Domestic	Domestic	c. 1920s	Not Eligible
2415.00		unidentified house	approx. 0.25 mile W of S 35-187 & SC Hwy 38 intersection		Marlboro	Domestic	Vacant/Not In Use	c. 1900s	Not Eligible
2415.01		unidentified outbuilding	approx. 0.25 mile W of S 35-187 & SC Hwy 38 intersection		Marlboro	Domestic	Vacant/Not In Use	c. 1930s	Not Eligible
2416.00		unidentified house	250 Toer Road		Marlboro	Domestic	Domestic	c. 1910s	Not Eligible
2417.00		unidentified cemetery	approx. 1.25 miles NW of S 35-261 & SC Hwy 38 intersection		Marlboro	Funerary	Funerary	1852	Not Eligible
2418.00		unidentified house	approx. 1.25 miles NW of S 35-261 & SC Hwy 38 intersection		Marlboro	Domestic	Vacant/Not In Use	c. 1920s	Not Eligible
2418.01		unidentified outbuilding	approx. 1.25 miles NW of S 35-261 & SC Hwy 38 intersection		Marlboro	Domestic	Vacant/Not In Use	c. 1950s	Not Eligible
2418.02		unidentified barn	approx. 1.25 miles NW of S 35-261 & SC Hwy 38 intersection		Marlboro	Agriculture/ Subsistence	Vacant/Not In Use	c. 1940s	Not Eligible
2419.00		unidentified house	2548 SC Hwy 38		Marlboro	Domestic	Domestic	c. 1930s	Not Eligible
2420.00	LeHaven House		624 S 35-63 Road		Marlboro	Domestic	Domestic	c. 1900s	Not Eligible
2420.01	LeHaven House	outbuilding	624 S 35-63 Road		Marlboro	Domestic	Domestic	c. 1910s	Not Eligible
2421.00		unidentified house	approx. 0.5 mile E of S 35-63 & SC Hwy 38 intersection		Marlboro	Domestic	Vacant/Not In Use	c. 1920s	Not Eligible
2422.00		unidentified house	216 SC Hwy 79		Marlboro	Domestic	Domestic	c. 1950s	Not Eligible
2423.00		unidentified house	240 SC Hwy 79		Marlboro	Domestic	Domestic	c. 1950s	Not Eligible
2424.00		unidentified house	246 SC Hwy 79		Marlboro	Domestic	Domestic	c. 1950s	Not Eligible
2425.00		unidentified house	248 SC Hwy 79		Marlboro	Domestic	Domestic	c. 1930s	Not Eligible
2426.00		Woodman of the World Society	approx. 0.75 mile SW of SC Hwy 79 & SC Hwy 38 intersection		Marlboro	Domestic	Domestic	c. 1910s	Not Eligible
2427.00		unidentified house	approx. 1 mile SW of SC Hwy 79 & SC Hwy 38 intersection		Marlboro	Domestic	Domestic	c. 1930s	Not Eligible
2427.01		unidentified barn	approx. 1 mile SW of SC Hwy 79 & SC Hwy 38 intersection		Marlboro	Agriculture/ Subsistence	Vacant/Not In Use	c. 1930s	Not Eligible

Site No.	Historic Name	Common Name	Address/Location	City	County	Historical Use	Current Use	Construction Date	SHPO NRHP Determination
2428.00		unidentified house	approx. 0.75 mile NE of S 35-55 & SC Hwy 79 intersection		Marlboro	Domestic	Vacant/Not In Use	c. 1910s	Not Eligible
2429.00		unidentified house	649 SC Hwy 79		Marlboro	Domestic	Domestic	c. 1940s	Not Eligible
2430.00	Crossroads Grocery		SW corner of S 35-55 & SC Hwy 79		Marlboro	Commerce/ Trade	Domestic	c. 1930s	Not Eligible
2431.00		unidentified house	832 Hickory Grove Road		Marlboro	Domestic	Domestic	c. 1920s	Not Eligible
2432.00		unidentified house	approx. 0.25 mile SE of Hickory Grove Rd & SC Hwy 79 intersection		Marlboro	Domestic	Domestic	c. 1950s	Not Eligible
2433.00		unidentified house	1101 SC Hwy 79		Marlboro	Domestic	Domestic	c. 1940s	Not Eligible
2433.01		unidentified house	1101 SC Hwy 79		Marlboro	Domestic	Domestic	c. 1940s	Not Eligible
2433.02		unidentified shed	1101 SC Hwy 79		Marlboro	Agriculture/ Subsistence	Agriculture/ Subsistence	c. 1940s	Not Eligible
2434.00		unidentified house	approx. 0.125 mile NW of Alpine Lane & SC Hwy 79 intersection		Marlboro	Domestic	Domestic	c. 1950s	Not Eligible
2435.00		unidentified house	2696 SC Hwy 38		Marlboro	Domestic	Vacant/Not In Use	c. 1910s	Not Eligible
2435.01		unidentified outbuilding	2696 SC Hwy 38		Marlboro	Domestic	Domestic	c. 1920s	Not Eligible
2436.00		unidentified agricultural building	approx. 0.5 mile NW of SC Hwy 79 & SC Hwy 38 intersection		Marlboro	Agriculture/ Subsistence	Agriculture/ Subsistence	c. 1930s	Not Eligible
2437.00		unidentified barn	approx. 0.5 mile NW of SC Hwy 79 & SC Hwy 38 intersection		Marlboro	Agriculture/ Subsistence	Agriculture/ Subsistence	c. 1930s	Not Eligible
2438.00		unidentified house	3000 Woods Lane		Marlboro	Domestic	Domestic	c. 1930s	Not Eligible
2438.01		unidentified barn	3000 Woods Lane		Marlboro	Agriculture/ Subsistence	Agriculture/ Subsistence	c. 1930s	Not Eligible
2439.00		unidentified house	approx. 0.5 mile N of Antioch Church Rd & SC Hwy 38 intersection		Marlboro	Domestic	Domestic	c. 1910s	Not Eligible
2440.00		unidentified barn	3251 SC Hwy 38		Marlboro	Agriculture/ Subsistence	Agriculture/ Subsistence	c. 1940s	Not Eligible
2441.00		unidentified house	approx. 0.25 mile NE of Antioch Church Rd & SC Hwy 38 intersection		Marlboro	Domestic	Vacant/Not In Use	c. 1920s	Not Eligible
2442.00		unidentified house	3271 SC Hwy 38		Marlboro	Domestic	Domestic	c. 1930s	Not Eligible
2443.00		unidentified house	128 Hunter's Lane		Marlboro	Domestic	Domestic	c. 1930s	Not Eligible
2444.00		unidentified house	3307 SC Hwy 38		Marlboro	Domestic	Domestic	c. 1910s	Not Eligible
2445.00		unidentified house	approx. 0.5 mile E of Antioch Church Rd & SC Hwy 79 intersection		Marlboro	Domestic	Domestic	c. 1930s	Not Eligible
2446.00		unidentified house	approx. 0.125 mile N of Quick Crossroads		Marlboro	Domestic	Vacant/Not In Use	c. 1940s	Not Eligible

Site No.	Historic Name	Common Name	Address/Location	City	County	Historical Use	Current Use	Construction Date	SHPO NRHP Determination
2447.00		unidentified house	approx. 0.25 mile S of Pee Dee Rd & Aaron Temple Church Rd intersection		Marlboro	Domestic	Domestic	c. 1930s	Not Eligible
2448.00		unidentified house	approx. 0.25 mile E of S 35-257 & Aaron Temple Church Rd intersection		Marlboro	Domestic	Vacant/Not In Use	c. 1900s	Not Eligible
2449.00	First Church of God		W of Pee Dee Rd & Aaron Temple Church Rd		Marlboro	Religion	Religion	c. 1940s	Not Eligible
2450.00		unidentified house	approx. 0.25 mile NE of S 35-257 & Aaron Temple Church Rd intersection		Marlboro	Domestic	Domestic	c. 1940s	Not Eligible
2451.00		unidentified house	approx. 0.5 mile SW of Pee Dee Road & S 35-265 intersection		Marlboro	Domestic	Domestic	c. 1940s	Not Eligible
2452.00		unidentified house	approx. 0.75 mile SW of Pee Dee Rd & S 35-257 intersection		Marlboro	Domestic	Domestic	c. 1950s	Not Eligible
2452.01		unidentified outbuilding	approx. 0.75 mile SW of Pee Dee Rd & S 35-257 intersection		Marlboro	Domestic	Domestic	c. 1950s	Not Eligible
2453.00	Wesley Chapel United Methodist Church		3115 Aaron Temple Church Road		Marlboro	Religion	Religion	1943	Not Eligible
2453.01	Wesley Chapel Cemetery		3115 Aaron Temple Church Road		Marlboro	Funerary	Funerary	1942	Not Eligible
2454.00		unidentified house	3028 Aaron Temple Church Road		Marlboro	Domestic	Domestic	c. 1940s	Not Eligible
2455.00	Washington House		1252 Chavis Cemetery Road		Marlboro	Domestic	Domestic	c. 1940s	Not Eligible
2456.00		unidentified house	1232 Potter Road		Marlboro	Domestic	Domestic	c. 1930s	Not Eligible
2456.01		unidentified outbuilding	1232 Potter Road		Marlboro	Agriculture/ Subsistence	Domestic	c. 1940s	Not Eligible
2456.02		unidentified outbuilding	1232 Potter Road		Marlboro	Domestic	Domestic	c. 1930s	Not Eligible
2457.00	Chavis Cemetery		approx. 0.2 mile E of Chavis Cemetery Rd and Grant Rd intersection		Marlboro	Funerary	Funerary	1895	Not Eligible
2458.00		unidentified house	approx. 0.5 mile SW of Chavis Cemetery Rd & Hickory Grove Rd		Marlboro	Domestic	Domestic	c. 1930s	Not Eligible
2459.00		unidentified house	approx. 0.5 mile SE of Hickory Grove Rd & Chavis Cemetery Rd		Marlboro	Domestic	Vacant/Not In Use	c. 1900s	Eligible
2460.00		unidentified house	165 S 35-54		Marlboro	Domestic	Domestic	c. 1950s	Not Eligible
2461.00		unidentified house	338 S 35-54		Marlboro	Domestic	Domestic	c. 1930s	Not Eligible



Site No.	Historic Name	Common Name	Address/Location	City	County	Historical Use	Current Use	Construction Date	SHPO NRHP Determination
2461.01		unidentified outbuilding	336 S 35-54		Marlboro	Domestic	Domestic	c. 1930s	Not Eligible
2461.02		unidentified barn	336 S 35-54		Marlboro	Domestic	Domestic	c. 1930s	Not Eligible
2461.03		unidentified outbuilding	338 S 35-54		Marlboro	Agriculture/ Subsistence	Unknown	c. 1930s	Not Eligible
2461.04		unidentified shed	338 S 35-54		Marlboro	Domestic	Domestic	c. 1930s	Not Eligible
2461.05		unidentified barn	338 S 35-54		Marlboro	Agriculture/ Subsistence	Agriculture/ Subsistence	c. 1930s	Not Eligible
2462.00	Bessie Brigman Family Cemetery		approx. 0.5 mile NE of S-35 483 & Antioch Church Rd intersection		Marlboro	Funerary	Funerary	1913	Not Eligible
2463.00		unidentified house	3215 S 35-54		Marlboro	Domestic	Domestic	c. 1920s	Not Eligible
2464.00		unidentified cemetery	approx. 0.75 mile NW of S 35-483 & Antioch Church Rd intersection		Marlboro	Funerary	Funerary	1905	Not Eligible
2465.00		unidentified house	approx. 0.25 mile E of S 35-54 & SC Hwy 38 intersection		Marlboro	Domestic	Vacant/Not In Use	c. 1940s	Not Eligible
2466.00		unidentified house	3554 Stanton Road		Marlboro	Domestic	Domestic	c. 1920s	Not Eligible
2466.01		unidentified cemetery	3554 Stanton Road		Marlboro	Funerary	Funerary	1923	Not Eligible
2466.02		unidentified outbuilding	3554 Stanton Road		Marlboro	Domestic	Domestic	c. 1920s	Not Eligible
2466.03		unidentified outbuilding	3554 Stanton Road		Marlboro	Transportation	Transportation	c. 1930s	Not Eligible
2466.04		unidentified barn	3554 Stanton Road		Marlboro	Agriculture/ Subsistence	Vacant/Not In Use	c. 1930s	Not Eligible
2467.00		unidentified house	approx. 0.25 mile NW of SC Hwy 79 & Hubbard Rd intersection		Marlboro	Domestic	Vacant/Not In Use	c. 1920s	Not Eligible
2468.00	Hubbard Cemetery		approx. 0.125 mile NW of SC Hwy 79 & Hubbard Rd intersection		Marlboro	Funerary	Funerary	1854	Not Eligible
2469.00		unidentified house	approx. 0.125 mile E of Hubbard Road & SC Hwy 79 intersection		Marlboro	Domestic	Vacant/Not In Use	c. 1920s	Not Eligible
2470.00		unidentified house	approx. 0.25 mile SW of SC Hwy 79 & Antioch Church Rd intersection		Marlboro	Domestic	Domestic	c. 1910s	Not Eligible
2470.01		unidentified outbuilding	approx. 0.25 mile SW of SC Hwy 79 & Antioch Church Rd intersection		Marlboro	Domestic	Domestic	c. 1930s	Not Eligible
2470.02		unidentified shed	approx. 0.25 mile SW of SC Hwy 79 & Antioch Church Rd intersection		Marlboro	Domestic	Domestic	c. 1920s	Not Eligible
2471.00		unidentified house	687 SC Hwy 70		Marlboro	Domestic	Domestic	c. 1940s	Not Eligible
2472.00		unidentified house	1006 SC Hwy 79		Marlboro	Domestic	Domestic	c. 1930s	Not Eligible
2472.01		unidentified garage	1006 SC Hwy 79		Marlboro	Transportation	Transportation	c. 1940s	Not Eligible

Site No.	Historic Name	Common Name	Address/Location	City	County	Historical Use	Current Use	Construction Date	SHPO NRHP Determination
2473.00		unidentified house	361 Antioch Church Road		Marlboro	Domestic	Domestic	c. 1920s	Not Eligible
2474.00		unidentified house	1054 SC Hwy 79		Marlboro	Domestic	Domestic	c. 1940s	Not Eligible
2474.01		unidentified building	1054 SC Hwy 79		Marlboro	Agriculture/ Subsistence	Agriculture/ Subsistence	c. 1940s	Not Eligible
2475.00		unidentified house	1050 Shady Grove Lane		Marlboro	Domestic	Domestic	c. 1950s	Not Eligible
2476.00		unidentified house	1052 Shady Grove Lane		Marlboro	Domestic	Domestic	c. 1920s	Not Eligible
2477.00		unidentified house	1058 Shady Grove Lane		Marlboro	Domestic	Domestic	c. 1950s	Not Eligible
2478.00		unidentified house	SE corner of Shady Grove Lane & SC Hwy 79		Marlboro	Domestic	Domestic	c. 1950s	Not Eligible
2479.00	Goodwin Cemetery		W of SC Hwy 79 & Scenic View Rd intersection		Marlboro	Funerary	Funerary	1891	Not Eligible
2480.00		unidentified cemetery	approx. 0.125 mile NE of SC Hwy 79 & Antioch Church Rd intersection		Marlboro	Funerary	Funerary	1908	Not Eligible
2481.00		unidentified house	1090 SC Hwy 79		Marlboro	Domestic	Domestic	c. 1930s	Not Eligible
2482.00		unidentified house	1077 SC Hwy 79		Marlboro	Domestic	Domestic	c. 1910s	Not Eligible
2482.01		unidentified outbuilding	1077 SC Hwy 79		Marlboro	Agriculture/ Subsistence	Agriculture/ Subsistence	c. 1930s	Not Eligible
2482.02		unidentified barn	1077 SC Hwy 79		Marlboro	Agriculture/ Subsistence	Agriculture/ Subsistence	c. 1920s	Not Eligible
2483.00		unidentified house	704 Scenic View Road		Marlboro	Domestic	Domestic	c. 1920s	Not Eligible
2484.00		unidentified barn	approx. 0.15 mile N of SC Hwy 79 & Stanton Rd intersection		Marlboro	Agriculture/ Subsistence	Agriculture/ Subsistence	c. 1910s	Not Eligible
2485.00		unidentified house	319 Stanton Road		Marlboro	Domestic	Domestic	c. 1930s	Not Eligible
2486.00		unidentified house	1154 SC Hwy 79		Marlboro	Domestic	Domestic	c. 1920s	Not Eligible
2486.01		unidentified barn	1154 SC Hwy 79		Marlboro	Agriculture/ Subsistence	Agriculture/ Subsistence	c. 1920s	Not Eligible
2486.02		unidentified outbuilding	1154 SC Hwy 79		Marlboro	Domestic	Domestic	c. 1920s	Not Eligible
2487.00		unidentified house	approx. 0.125 mile NE of SC Hwy 79 & Newton Rd intersection		Marlboro	Domestic	Vacant/Not In Use	c. 1930s	Not Eligible
2488.00		unidentified house	approx. 0.125 mile NE of Stubbs Town Rd & SC Hwy 79		Marlboro	Domestic	Domestic	c. 1910s	Not Eligible
2489.00		unidentified cemetery	approx. 0.25 mile NE of Stubbs Rd & SC Hwy 79 intersection		Marlboro	Funerary	Funerary	1872	Not Eligible
2490.00		unidentified house	1701 SC Hwy 79		Marlboro	Domestic	Domestic	c. 1920s	Not Eligible
2490.01		unidentified horse barn	1701 SC Hwy 79		Marlboro	Agriculture/ Subsistence	Agriculture/ Subsistence	c. 1920s	Not Eligible
2490.02		unidentified outbuilding	1701 SC Hwy 79		Marlboro	Agriculture/ Subsistence	Domestic	c. 1940s	Not Eligible

Site No.	Historic Name	Common Name	Address/Location	City	County	Historical Use	Current Use	Construction Date	SHPO NRHP Determination
2490.03		unidentified guest house	1701 SC Hwy 79		Marlboro	Domestic	Domestic	c. 1920s	Not Eligible
2491.00	Boykin United Methodist Church		1701 SC Hwy 79		Marlboro	Religion	Religion	c. 1890s	Not Eligible
2491.01	Boykin United Methodist Church Cemetery		1701 SC Hwy 79		Marlboro	Funerary	Funerary	1897	Not Eligible
2492.00		unidentified barn	3091 Pearson Road		Marlboro	Agriculture/ Subsistence	Agriculture/ Subsistence	c. 1930s	Not Eligible
2493.00		unidentified house	2039 SC Hwy 79		Marlboro	Domestic	Domestic	c. 1900s	Not Eligible
2493.01		unidentified barn	2093 SC Hwy 79		Marlboro	Agriculture/ Subsistence	Agriculture/ Subsistence	c. 1920s	Not Eligible
2493.02		unidentified outbuilding	2039 SC Hwy 79		Marlboro	Domestic	Domestic	c. 1930s	Not Eligible
2494.00		unidentified house	2721 Adamsville Road		Marlboro	Domestic	Domestic	c. 1930s	Not Eligible
2495.00		unidentified house	2645 Stubbs Town Road	Boykin	Marlboro	Domestic	Domestic	c. 1900s	Not Eligible
2495.01		unidentified barn	2645 Stubbs Town Road	Boykin	Marlboro	Agriculture/ Subsistence	Agriculture/ Subsistence	c. 1920s	Not Eligible
2496.00		unidentified house	2831 S 35-182		Marlboro	Domestic	Domestic	c. 1930s	Not Eligible
2497.00		unidentified house	2835 S-35-182		Marlboro	Domestic	Domestic	c. 1930s	Not Eligible
2498.00	Goodwin Chapel AME Zion Church		approx. 0.5 mile W of SC Hwy 385 & Stubbs Town Rd intersection		Marlboro	Religion	Religion	c. 1950s	Not Eligible
2498.01	Goodwin Chapel AME Zion Church Cemetery		approx. 0.5 mile W of SC Hwy 385 & Stubbs Town Rd intersection		Marlboro	Funerary	Funerary	1915	Not Eligible
2499.00	Shiloh Methodist Church		approx. 0.5 mile NW of SC Hwy 385 & Stubbs Town Rd intersection		Marlboro	Religion	Religion	c. 1920s	Not Eligible
2500.00		unidentified house	2552 S 35-182		Marlboro	Domestic	Domestic	c. 1940s	Not Eligible
2500.01		unidentified barn	2552 S 35-182		Marlboro	Agriculture/ Subsistence	Agriculture/ Subsistence	c. 1940s	Not Eligible
2500.02		unidentified barn	2552 S 35-182		Marlboro	Agriculture/ Subsistence	Agriculture/ Subsistence	c. 1940s	Not Eligible
2501.00		unidentified house	approx. 0.75 mile E of S 35-142 & SC Hwy 385 intersection		Marlboro	Domestic	Vacant/Not In Use	c. 1920s	Not Eligible
2502.00		unidentified house	approx. 0.25 mile N of Sawdust Lane & S 35-142 intersection		Marlboro	Domestic	Vacant/Not In Use	c. 1910s	Not Eligible
2503.00		unidentified house	approx. 0.125 mile SE of S-35 142 & Sawdust Lane intersection		Marlboro	Domestic	Vacant/Not In Use	c. 1930s	Not Eligible
2504.00		unidentified house	2539 SC Hwy 385		Marlboro	Domestic	Domestic	c. 1920s	Not Eligible

Site No.	Historic Name	Common Name	Address/Location	City	County	Historical Use	Current Use	Construction Date	SHPO NRHP Determination
2504.01		unidentified barn	2539 SC Hwy 385		Marlboro	Agriculture/ Subsistence	Agriculture/ Subsistence	c. 1920s	Not Eligible
2504.02		unidentified outbuilding	2539 SC Hwy 385		Marlboro	Domestic	Domestic	c. 1920s	Not Eligible
2504.03		unidentified barn	2539 SC Hwy 385		Marlboro	Agriculture/ Subsistence	Agriculture/ Subsistence	c. 1940s	Not Eligible
2505.00	Newton Farm		2185 SC Hwy 385		Marlboro	Domestic	Domestic	c. 1910s	Not Eligible
2506.00		unidentified house	approx. 0.5 mile NW of SC Hwy 385 & Family Farm Rd intersection		Marlboro	Domestic	Vacant/Not In Use	c. 1920s	Not Eligible
2507.00		unidentified house	2048 SC Hwy 385		Marlboro	Domestic	Domestic	c. 1920s	Not Eligible
2508.00		unidentified house	2033 SC Hwy 385		Marlboro	Domestic	Domestic	c. 1910s	Not Eligible
2508.01		unidentified outbuilding	2033 SC Hwy 385		Marlboro	Domestic	Domestic	c. 1940s	Not Eligible
2508.02		unidentified outbuilding	2033 SC Hwy 385		Marlboro	Domestic	Domestic	c. 1910s	Not Eligible
2509.00		unidentified house	SW corner of the SC Hwy 385 & Family Farm Rd	Newtonville	Marlboro	Domestic	Domestic	c. 1930s	Not Eligible
2510.00		unidentified house	SW corner of Family Farm Road & SC Hwy 385	Newtonville	Marlboro	Domestic	Domestic	c. 1930s	Not Eligible
2511.00		unidentified building	1776 SC Hwy 385	Newtonville	Marlboro	Commerce/ Trade	Vacant/Not In Use	c. 1930s	Not Eligible
2512.00		unidentified house	approx. 0.5 mile E of Family Farm Rd & SC Hwy 385 intersection	Newtonville	Marlboro	Domestic	Vacant/Not In Use	c. 1920s	Not Eligible
2513.00		unidentified barn	approx. 0.5 mile E of Family Farm Rd & SC Hwy 385 intersection	Newtonville	Marlboro	Agriculture/ Subsistence	Vacant/Not In Use	c. 1920s	Not Eligible
2514.00		unidentified house	2107 Family Farm Road	Newtonville	Marlboro	Domestic	Domestic	c. 1940s	Not Eligible
2515.00		unidentified house	approx. 0.5 mile W of Family Farm Rd & SC Hwy 385 intersection	Newtonville	Marlboro	Domestic	Domestic	c. 1920s	Not Eligible
2516.00		unidentified house	approx. 0.75 mile W of Family Farm Rd & SC Hwy 385 intersection	Newtonville	Marlboro	Domestic	Vacant/Not In Use	c. 1920s	Not Eligible
2517.00		unidentified barn	approx. 0.125 mile S of Family Farm Rd & SC Hwy 385 intersection	Newtonville	Marlboro	Agriculture/ Subsistence	Agriculture/ Subsistence	c. 1940s	Not Eligible
2518.00		unidentified house	1230 Bruton Fork Church Road		Marlboro	Domestic	Domestic	c. 1930s	Not Eligible
2519.00		unidentified house	1243 Bruton Fork Church Road		Marlboro	Domestic	Domestic	c. 1940s	Not Eligible
2520.00		unidentified house	1033 SC Hwy 385	Lester	Marlboro	Domestic	Domestic	c. 1940s	Not Eligible
2521.00		unidentified house	1276 Beverly Creek Road	Lester	Marlboro	Domestic	Domestic	c. 1940s	Not Eligible
2522.00		unidentified cemetery	approx. 0.5 mile E of Beverly Creek Rd & SC Hwy 385 intersection		Marlboro	Funerary	Funerary	unknown	Not Eligible
2523.00		unidentified house	783 SC Hwy 385		Marlboro	Domestic	Domestic	c. 1940s	Not Eligible

Site No.	Historic Name	Common Name	Address/Location	City	County	Historical Use	Current Use	Construction Date	SHPO NRHP Determination
2524.00		unidentified house	approx. 0.5 mile S of Burnt Factory Rd & SC Hwy 385 intersection		Marlboro	Domestic	Domestic	c. 1940s	Not Eligible
2525.00		unidentified building	corner of Marvin Quick Road & SC Hwy 385		Marlboro	Commerce/ Trade	Vacant/Not In Use	c. 1930s	Not Eligible
2526.00		unidentified house	644 SC Hwy 358		Marlboro	Domestic	Vacant/Not In Use	c. 1920s	Not Eligible
2527.00		unidentified house	632 Marvin Quick Road		Marlboro	Domestic	Domestic	c. 1940s	Not Eligible
2528.00		unidentified house	628 Marvin Quick Road		Marlboro	Domestic	Domestic	c. 1940s	Not Eligible
2529.00		unidentified house	620 Marvin Quick Road		Marlboro	Domestic	Domestic	c. 1930s	Not Eligible
2530.00		unidentified house	1583 Academy Road		Marlboro	Domestic	Domestic	c. 1940s	Not Eligible
2531.00		unidentified house	approx. 0.125 mile SW of SC Hwy 385 & S 35-594 intersection		Marlboro	Domestic	Domestic	c. 1950s	Not Eligible
2532.00		unidentified house	599 SC Hwy 385		Marlboro	Domestic	Domestic	c. 1940s	Not Eligible
2533.00		unidentified house	351 SC Hwy 385		Marlboro	Domestic	Domestic	c. 1950s	Not Eligible
2534.00	Moody's		529 SC Hwy 385		Marlboro	Commerce/ Trade	Commerce/ Trade	c. 1940s	Not Eligible
2535.00		unidentified house	447 SC Hwy 385		Marlboro	Domestic	Domestic	c. 1940s	Not Eligible
2536.00		unidentified house	445 SC Hwy 385		Marlboro	Domestic	Domestic	c. 1940s	Not Eligible
2537.00		unidentified house	433 SC Hwy 385		Marlboro	Domestic	Domestic	c. 1940s	Not Eligible
2538.00		unidentified house	441 SC Hwy 385		Marlboro	Domestic	Domestic	c. 1940s	Not Eligible
2538.01		unidentified outbuilding	441 SC Hwy 385		Marlboro	Domestic	Domestic	c. 1940s	Not Eligible
2539.00		unidentified house	439 SC Hwy 385		Marlboro	Domestic	Domestic	c. 1940s	Not Eligible
2540.00		unidentified house	431 SC Hwy 385		Marlboro	Domestic	Domestic	c. 1950s	Not Eligible
2541.00		unidentified house	427 1/2 SC Hwy 385		Marlboro	Domestic	Domestic	c. 1940s	Not Eligible
2542.00		unidentified house	approx. 0.25 mile NE of SC Hwy 385 & Woodland Drive intersection		Marlboro	Domestic	Vacant/Not In Use	c. 1940s	Not Eligible
2544.00		unidentified house	615 S 35-17		Marlboro	Domestic	Domestic	c. 1930s	Not Eligible
2545.00		unidentified house	616 S 35-17		Marlboro	Domestic	Domestic	c. 1940s	Not Eligible
2546.00		unidentified house	3189 Pearson Road		Marlboro	Domestic	Domestic	c. 1910s	Not Eligible
2546.01		unidentified tenant house	3189 Pearson Road		Marlboro	Domestic	Domestic	c. 1910s	Not Eligible
2546.02		unidentified barn	3189 Pearson Road		Marlboro	Agriculture/ Subsistence	Agriculture/ Subsistence	c. 1910s	Not Eligible
2546.03		unidentified barn	3189 Pearson Road		Marlboro	Agriculture/ Subsistence	Agriculture/ Subsistence	c. 1910s	Not Eligible
2546.04		unidentified building	3189 Pearson Road		Marlboro	Agriculture/ Subsistence	Agriculture/ Subsistence	c. 1910s	Not Eligible
2546.05		unidentified outbuilding	3189 Pearson Road		Marlboro	Agriculture/ Subsistence	Agriculture/ Subsistence	c. 1920s	Not Eligible

Site No.	Historic Name	Common Name	Address/Location	City	County	Historical Use	Current Use	Construction Date	SHPO NRHP Determination
2546.06		unidentified outbuilding	3189 Pearson Road		Marlboro	Agriculture/ Subsistence	Agriculture/ Subsistence	c. 1910s	Not Eligible
2546.07		unidentified outbuilding	3189 Pearson Road		Marlboro	Agriculture/ Subsistence	Agriculture/ Subsistence	c. 1910s	Not Eligible
2546.08		unidentified barn	3189 Pearson Road		Marlboro	Agriculture/ Subsistence	Agriculture/ Subsistence	c. 1920s	Not Eligible
2546.09		unidentified tenant house	3189 Pearson Road		Marlboro	Domestic	Vacant/Not In Use	c. 1920s	Not Eligible
2546.10		unidentified tenant house	3189 Pearson Road		Marlboro	Domestic	Vacant/Not In Use	c. 1920s	Not Eligible
2546.11		unidentified outbuilding	3189 Pearson Road		Marlboro	Domestic	Vacant/Not In Use	c. 1920s	Not Eligible
2546.12		unidentified barn	3189 Pearson Road		Marlboro	Agriculture/ Subsistence	Agriculture/ Subsistence	c. 1920s	Not Eligible
2546.13		unidentified barn	3189 Pearson Road		Marlboro	Agriculture/ Subsistence	Agriculture/ Subsistence	c. 1930s	Not Eligible
2546.14		unidentified tenant house	3152 Pearson Road		Marlboro	Domestic	Domestic	c. 1920s	Not Eligible
2547.00		unidentified house	approx. 0.125 mile SE of Barrington Rd & Pearson Rd intersection		Marlboro	Domestic	Vacant/Not In Use	c. 1920s	Not Eligible
2548.00		unidentified house	3563 Barrington Road		Marlboro	Domestic	Domestic	c. 1940s	Not Eligible
2549.00		unidentified house	3523 Barrington Road		Marlboro	Domestic	Domestic	c. 1930s	Not Eligible
2550.00		unidentified barn	approx. 0.25 mile NW of Adamsville Rd & Barrington Rd intersection		Marlboro	Agriculture/ Subsistence	Agriculture/ Subsistence	c. 1930s	Not Eligible
2551.00		unidentified house	approx. 0.125 mile S of Adamsville Rd & Barrington Rd intersection		Marlboro	Domestic	Domestic	c. 1910s	Not Eligible
2552.00		unidentified house	3114 North Adamsville Road		Marlboro	Domestic	Domestic	c. 1950s	Not Eligible
2553.00		unidentified house	approx. 0.25 mile N of Adamsville Rd & SC Hwy 79 intersection		Marlboro	Domestic	Domestic	c. 1900s	Not Eligible
2554.00		unidentified house	3104 North Adamsville Road		Marlboro	Domestic	Domestic	c. 1930s	Not Eligible
2555.00		unidentified house	approx. 0.25 mile NW of Adamsville Rd & Barrington Rd intersection		Marlboro	Domestic	Domestic	c. 1930s	Not Eligible
2556.00		unidentified house	approx. 0.5 mile SE of Miranda Rd & Pearson Rd intersection		Marlboro	Domestic	Domestic	c. 1910s	Not Eligible
2557.00		unidentified house	3773 Pearson Road		Marlboro	Domestic	Domestic	c. 1930s	Not Eligible
2557.01		unidentified coop	3773 Pearson Road		Marlboro	Agriculture/ Subsistence	Agriculture/ Subsistence	c. 1930s	Not Eligible
2558.00		unidentified house	E of Miranda Road & Pearson Road intersection		Marlboro	Domestic	Domestic	c. 1930s	Not Eligible

Site No.	Historic Name	Common Name	Address/Location	City	County	Historical Use	Current Use	Construction Date	SHPO NRHP Determination
2558.01		unidentified outbuilding	E of Miranda Road & Pearson Road intersection		Marlboro	Domestic	Domestic	c. 1930s	Not Eligible
2558.02		unidentified barn	E of Miranda Road & Pearson Road intersection		Marlboro	Agriculture/ Subsistence	Agriculture/ Subsistence	c. 1930s	Not Eligible
2559.00		unidentified house	approx. 0.125 mile SE of Barrington Rd & Pearson Rd intersection		Marlboro	Domestic	Domestic	c. 1930s	Not Eligible
2559.01		unidentified outbuilding	approx. 0.125 mile SE of Barrington Rd & Pearson Rd intersection		Marlboro	Domestic	Transportation	c. 1940s	Not Eligible
2560.00		unidentified house	3184 Stubbs Town Road		Marlboro	Domestic	Domestic	c. 1920s	Not Eligible
2561.00		unidentified house	NE corner of Old Wire Road & Lightwood Road		Marlboro	Domestic	Vacant/Not In Use	c. 1930s	Not Eligible
2562.00		unidentified house	175 Old Wire Road		Marlboro	Domestic	Domestic	c. 1930s	Not Eligible
2563.00		unidentified house	3624 Coattail Road		Marlboro	Domestic	Domestic	c. 1940s	Not Eligible
2564.00		unidentified house	4069 Light Wood Road		Marlboro	Domestic	Domestic	c. 1930s	Not Eligible
2564.01		unidentified barn	4069 Light Wood Road		Marlboro	Agriculture/ Subsistence	Agriculture/ Subsistence	c. 1930s	Not Eligible
2564.02		unidentified outbuilding	4069 Light Wood Road		Marlboro	Agriculture/ Subsistence	Agriculture/ Subsistence	c. 1930s	Not Eligible
2565.00		unidentified house	approx. 0.5 mile N of Lightwood Rd & Old Wire Rd intersection		Marlboro	Domestic	Domestic	c. 1910s	Not Eligible
2565.01		unidentified barn	approx. 0.5 mile N of Lightwood Rd & Old Wire Rd intersection		Marlboro	Domestic	Agriculture/ Subsistence	c. 1940s	Not Eligible
2566.00	Quick Cemetery		approx. 0.75 mile NW of Lightwood Rd & Old Wire Rd intersection		Marlboro	Funerary	Funerary	1887	Not Eligible
2567.00		unidentified house	approx. 1 mile S of Lightwood Rd & Old Wire Rd intersection		Marlboro	Domestic	Vacant/Not In Use	c. 1910s	Not Eligible
2568.00		unidentified house	approx. 0.125 mile S of Lightwood Road & S 35-609 intersection		Marlboro	Domestic	Domestic	c. 1930s	Not Eligible
2569.00	Quick's Grocery		4205 Light Wood Road		Marlboro	Domestic	Commerce/ Trade	c. 1950s	Not Eligible
2570.00		unidentified house	approx. 0.5 mile NW of Wildewood Rd & S 35-609 intersection		Marlboro	Domestic	Domestic	c. 1920s	Not Eligible
2570.01		unidentified barn	approx. 0.5 mile NW of Wildewood Rd & S 35-609 intersection		Marlboro	Agriculture/ Subsistence	Agriculture/ Subsistence	c. 1920s	Not Eligible
2571.00		unidentified house	4624 State line Road		Marlboro	Domestic	Domestic	c. 1930s	Not Eligible
2571.01		unidentified barn	4624 State Line Road		Marlboro	Agriculture/ Subsistence	Agriculture/ Subsistence	c. 1930s	Not Eligible
2571.02		unidentified shed	4624 State Line Road		Marlboro	Domestic	Domestic	c. 1940s	Not Eligible
2572.00		unidentified house	4625 State Line Road		Marlboro	Domestic	Domestic	c. 1940s	Not Eligible
2573.00		unidentified house	4214 Light Wood Road		Marlboro	Domestic	Domestic	c. 1950s	Not Eligible

Site No.	Historic Name	Common Name	Address/Location	City	County	Historical Use	Current Use	Construction Date	SHPO NRHP Determination
2574.00		unidentified house	4214 Light Wood Road		Marlboro	Domestic	Domestic	c. 1950s	Not Eligible
2575.00		unidentified house	4045 S 35-166		Marlboro	Domestic	Domestic	c. 1940s	Not Eligible
2576.00		unidentified house	approx. 0.5 mile N of SC Hwy 38 & Old Wire Rd intersection		Marlboro	Domestic	Domestic	c. 1940s	Not Eligible
2577.00		unidentified house	approx. 0.5 mile N of SC Hwy 38 & Old Wire Rd intersection		Marlboro	Domestic	Domestic	c. 1940s	Not Eligible
2578.00		unidentified house	120 Steen Road		Marlboro	Domestic	Domestic	c. 1940s	Not Eligible
2580.00		unidentified house	5049 Aarons Temple Road		Marlboro	Domestic	Domestic	c. 1940s	Not Eligible
2581.00		Ford House	4551 Aarons Church Road		Marlboro	Domestic	Domestic	c. 1940s	Not Eligible
2582.00		unidentified house	approx. 0.5 mile NE of Aarons Temple Rd & Old Wire Rd intersection		Marlboro	Domestic	Vacant/Not In Use	c. 1920s	Not Eligible
2583.00		unidentified house	approx. 0.5 mile NE of Aarons Temple Rd & Old Wire Rd intersection		Marlboro	Domestic	Domestic	c. 1910s	Not Eligible
2584.00		unidentified cemetery	approx. 0.125 mile W of Fruit Farm Rd & Aarons Temple Rd intersection		Marlboro	Funerary	Funerary	1876	Not Eligible
2585.00	Aaron Temple United Methodist Church		3928 Aaron Temple Church Road		Marlboro	Religion	Religion	1944	Not Eligible
2586.00		unidentified cemetery	SW corner of SC Hwy 38 & Old Wire Road		Marlboro	Funerary	Funerary	1867	Not Eligible
2587.00		unidentified barn	approx. 0.25 mile SW of Grady Lane & SC Hwy 38 intersection		Marlboro	Agriculture/ Subsistence	Agriculture/ Subsistence	c. 1930s	Not Eligible
2588.00		unidentified house	3145 SC Hwy 79		Marlboro	Domestic	Domestic	c. 1930s	Not Eligible
2588.01		unidentified outbuilding	3145 SC Hwy 79		Marlboro	Domestic	Domestic	c. 1930s	Not Eligible
2588.02		unidentified outbuilding	3145 SC Hwy 79		Marlboro	Agriculture/ Subsistence	Agriculture/ Subsistence	c. 1940s	Not Eligible
2589.00		unidentified house	approx. 0.5 mile SW of SC Hwy 79 & North Carolina border		Marlboro	Domestic	Domestic	c. 1930s	Not Eligible
2590.00	Reedy Branch Church		4120 SC Hwy 83		Marlboro	Religion	Religion	1916	Not Eligible
2590.01	Reedy Branch Cemetery		4120 SC Hwy 83		Marlboro	Funerary	Funerary	1903	Not Eligible
2591.00		unidentified house	4149 SC Hwy 83		Marlboro	Domestic	Domestic	c. 1920s	Not Eligible
2592.00		unidentified house	4181 SC Hwy 83		Marlboro	Domestic	Domestic	c. 1910s	Not Eligible
2592.01		unidentified barn	4181 SC Hwy 83		Marlboro	Agriculture/ Subsistence	Agriculture/ Subsistence	c. 1910s	Not Eligible



Site No.	Historic Name	Common Name	Address/Location	City	County	Historical Use	Current Use	Construction Date	SHPO NRHP Determination
2592.02		unidentified barn	4181 SC Hwy 83		Marlboro	Agriculture/ Subsistence	Agriculture/ Subsistence	c. 1910s	Not Eligible
2592.03		unidentified barn	4181 SC Hwy 83		Marlboro	Agriculture/ Subsistence	Agriculture/ Subsistence	c. 1930s	Not Eligible
2593.00		unidentified tenant house	approx. 0.125 mile S of SC Hwy 83 & S 35-363		Marlboro	Domestic	Vacant/Not In Use	c. 1910s	Not Eligible
2594.00		unidentified house	approx. 0.125 mile S of SC Hwy 83 & McDonald Rd intersection		Marlboro	Domestic	Vacant/Not In Use	c. 1910s	Not Eligible
2595.00	McDonald Farm		approx. 0.125 mile NW of SC Hwy 83 & McDonald Rd intersection		Marlboro	Domestic	Domestic	c. 1930s	Not Eligible
2595.01	McDonald Farm	outbuilding	approx. 0.125 mile NW of SC Hwy 83 & McDonald Rd intersection		Marlboro	Agriculture/ Subsistence	Agriculture/ Subsistence	c. 1930s	Not Eligible
2595.02	McDonald Farm	outbuilding	approx. 0.125 mile NW of SC Hwy 83 & McDonald Rd intersection		Marlboro	Agriculture/ Subsistence	Agriculture/ Subsistence	c. 1940s	Not Eligible
2596.00		unidentified house	approx. 0.5 mile NE of SC Hwy 83 & S 35-363 intersection		Marlboro	Domestic	Domestic	c. 1930s	Not Eligible
2596.01		unidentified barn	approx. 0.5 mile NE of SC Hwy 83 & S 35-363 intersection		Marlboro	Agriculture/ Subsistence	Agriculture/ Subsistence	c. 1930s	Not Eligible
2597.00		unidentified house	4115 Berea Church Road		Marlboro	Domestic	Domestic	c. 1920s	Not Eligible
2598.00		unidentified house	3864 Berea Church Road		Marlboro	Domestic	Domestic	c. 1930s	Not Eligible
2599.00		unidentified house	3855 Berea Church Road		Marlboro	Domestic	Domestic	c. 1920s	Not Eligible
2599.01		unidentified barn	3855 Berea Church Road		Marlboro	Agriculture/ Subsistence	Agriculture/ Subsistence	c. 1940s	Not Eligible
2600.00		unidentified house	3908 S 35-190		Marlboro	Domestic	Domestic	c. 1920s	Not Eligible
2601.00		unidentified house	approx. 0.5 mile NE of Hayfield Lane & S 35-190 intersection		Marlboro	Domestic	Domestic	c. 1920s	Not Eligible
2602.00		unidentified house	approx. 0.125 mile N of Bowen Grocery Rd & S 35-27 intersection		Marlboro	Domestic	Domestic	c. 1910s	Not Eligible
2603.00		unidentified house	4187 Bowen Grocery Road		Marlboro	Domestic	Domestic	c. 1920s	Not Eligible
2604.00		unidentified house	4219 Bowens Grocery Road		Marlboro	Domestic	Domestic	c. 1930s	Not Eligible
2605.00		unidentified house	4106 Redbud Lane		Marlboro	Domestic	Domestic	c. 1940s	Not Eligible
2606.00		unidentified house	515 SC Hwy 9	Clio	Marlboro	Domestic	Domestic	c. 1930s	Not Eligible
2607.00		unidentified house	approx. 400 ft. S of SC Hwy 9 & Currie Street intersection	Clio	Marlboro	Domestic	Vacant/Not In Use	c. 1930s	Not Eligible
2608.00		unidentified house	507 SC Hwy 9	Clio	Marlboro	Domestic	Domestic	c. 1930s	Not Eligible
2609.00		unidentified house	505 SC Hwy 9	Clio	Marlboro	Domestic	Domestic	c. 1930s	Not Eligible
2610.00	Mt. Olive O.A.C. House of Christ Church		503 SC Hwy 9	Clio	Marlboro	Religion	Religion	c. 1930s	Not Eligible

Site No.	Historic Name	Common Name	Address/Location	City	County	Historical Use	Current Use	Construction Date	SHPO NRHP Determination
2611.00		unidentified house	100 ft. S of SC Hwy 9 & Currie Street intersection	Clio	Marlboro	Domestic	Domestic	c. 1950s	Not Eligible
2612.00		Cornerstone Holiness Church	100 ft. E of SC Hwy 9 & Currie Street intersection	Clio	Marlboro	Religion	Religion	c. 1940s	Not Eligible
2613.00		unidentified house	100 ft. E of SC Hwy 9 & Short Street intersection	Clio	Marlboro	Domestic	Domestic	c. 1930s	Not Eligible
2613.01		unidentified outbuilding	100 ft. E of SC Hwy 9 & Short Street intersection	Clio	Marlboro	Agriculture/ Subsistence	Agriculture/ Subsistence	c. 1930s	Not Eligible
2614.00		unidentified house	401 SC Hwy 9	Clio	Marlboro	Domestic	Domestic	c. 1920s	Not Eligible
2615.00		unidentified house	200 ft. NE of SC Hwy 9 & Short Street intersection	Clio	Marlboro	Domestic	Domestic	c. 1940s	Not Eligible
2616.00		unidentified house	307 SC Hwy 9	Clio	Marlboro	Domestic	Domestic	c. 1940s	Not Eligible
2617.00		unidentified house	504 Calhoun Street	Clio	Marlboro	Domestic	Domestic	c. 1950s	Not Eligible
2618.00		unidentified house	414 Calhoun Street	Clio	Marlboro	Domestic	Domestic	c. 1940s	Not Eligible
2619.00		unidentified house	305 Calhoun Street	Clio	Marlboro	Domestic	Domestic	c. 1940s	Not Eligible
2620.00		unidentified house	502 Zion Road	Clio	Marlboro	Domestic	Domestic	c. 1940s	Not Eligible
2621.00		unidentified house	508 Zion Road	Clio	Marlboro	Domestic	Domestic	c. 1930s	Not Eligible
2622.00		unidentified house	505 Zion Road	Clio	Marlboro	Domestic	Domestic	c. 1930s	Not Eligible
2623.00		unidentified house	approx. 0.1 miles E of Zion Road & Currie Street intersection	Clio	Marlboro	Domestic	Domestic	c. 1920s	Not Eligible
2624.00		unidentified house	404 Zion Road	Clio	Marlboro	Domestic	Domestic	c. 1930s	Not Eligible
2625.00		unidentified house	approx. 0.1 miles E of Zion Road & Currie Street intersection	Clio	Marlboro	Domestic	Domestic	c. 1930s	Not Eligible
2626.00		People's Gin Company Complex	500 North Main Street	Clio	Marlboro	Industry/ Processing/ Extraction	Industry/ Processing/ Extraction	c. 1940s	Not Eligible
2626.01		People's Gin Company Warehouse	500 North Main Street	Clio	Marlboro	Industry/ Processing/ Extraction	Industry/ Processing/ Extraction	c. 1950s	Not Eligible
2627.00		unidentified house	302 SC Hwy 9	Clio	Marlboro	Domestic	Domestic	c. 1920s	Not Eligible
2628.00		unidentified house	approx. 0.1 mile SW of Church Street & Hawley Street intersection	Clio	Marlboro	Domestic	Domestic	c. 1920s	Not Eligible
2628.01		unidentified house	approx. 0.1 mile SW of Church Street & Hawley Street intersection	Clio	Marlboro	Domestic	Domestic	c. 1920s	Not Eligible
2629.00		unidentified house	300 ft. S of Church Street & Hawley Street intersection	Clio	Marlboro	Domestic	Domestic	c. 1920s	Not Eligible
2630.00		unidentified house	109 S-35 114	Clio	Marlboro	Domestic	Domestic	c. 1950s	Not Eligible
2631.00		unidentified house	305 S-35 114	Clio	Marlboro	Domestic	Domestic	c. 1920s	Not Eligible
2631.01		unidentified outbuilding	305 S-35 114	Clio	Marlboro	Domestic	Domestic	c. 1920s	Not Eligible

Site No.	Historic Name	Common Name	Address/Location	City	County	Historical Use	Current Use	Construction Date	SHPO NRHP Determination
2632.00		unidentified house	308 Ivey Street	Clio	Marlboro	Domestic	Domestic	c. 1920s	Not Eligible
2632.01		unidentified outbuilding	308 Ivey Street	Clio	Marlboro	Domestic	Domestic	c. 1940s	Not Eligible
2633.00		unidentified house	306 Ivey Street	Clio	Marlboro	Domestic	Domestic	c. 1920s	Not Eligible
2634.00		unidentified house	304 Ivey Street	Clio	Marlboro	Domestic	Domestic	c. 1930s	Not Eligible
2634.01		unidentified outbuilding	304 Ivey Street	Clio	Marlboro	Domestic	Domestic	c. 1950s	Not Eligible
2634.02		unidentified garage	304 Ivey Street	Clio	Marlboro	Domestic	Domestic	c. 1940s	Not Eligible
2635.00		unidentified house	300 Ivey Street	Clio	Marlboro	Domestic	Domestic	c. 1940s	Not Eligible
2635.01		unidentified outbuilding	105 Church Street	Clio	Marlboro	Domestic	Domestic	c. 1940s	Not Eligible
2636.00		unidentified house	206 Ivey Street	Clio	Marlboro	Domestic	Domestic	c. 1930s	Not Eligible
2637.00		unidentified house	204 Ivey Street	Clio	Marlboro	Domestic	Domestic	c. 1940s	Not Eligible
2638.00		unidentified house	200 Ivey Street	Clio	Marlboro	Domestic	Domestic	c. 1940s	Not Eligible
2638.01		unidentified outbuilding	200 Ivey Street	Clio	Marlboro	Domestic	Domestic	c. 1930s	Not Eligible
2638.02		unidentified outbuilding	200 Ivey Street	Clio	Marlboro	Domestic	Domestic	c. 1940s	Not Eligible
2639.00		unidentified house	103 Ivey Street	Clio	Marlboro	Domestic	Domestic	c. 1930s	Not Eligible
2639.01		unidentified outbuilding	103 Ivey Street	Clio	Marlboro	Domestic	Domestic	c. 1940s	Not Eligible
2640.00		unidentified house	105 Ivey Street	Clio	Marlboro	Domestic	Domestic	c. 1940s	Not Eligible
2641.00		unidentified house	302 S-35 93	Clio	Marlboro	Domestic	Domestic	c. 1950s	Not Eligible
2641.01		unidentified outbuilding	302 S-35 93	Clio	Marlboro	Domestic	Domestic	c. 1950s	Not Eligible
2642.00		unidentified house	300 S-35 93	Clio	Marlboro	Domestic	Domestic	c. 1920s	Not Eligible
2643.00		unidentified house	303 S-35 93	Clio	Marlboro	Domestic	Domestic	c. 1920s	Not Eligible
2644.00		unidentified house	301 S-35 93	Clio	Marlboro	Domestic	Domestic	c. 1930s	Not Eligible
2645.00		unidentified house	204 S-35 93	Clio	Marlboro	Domestic	Domestic	c. 1930s	Not Eligible
2646.00		unidentified house	202 S-35 93	Clio	Marlboro	Domestic	Domestic	c. 1930s	Not Eligible
2647.00		unidentified house	200 S-35 93	Clio	Marlboro	Domestic	Domestic	c. 1930s	Not Eligible
2648.00		unidentified house	114 Church Street	Clio	Marlboro	Domestic	Domestic	c. 1930s	Not Eligible
2649.00		unidentified house	110 Church Street	Clio	Marlboro	Domestic	Domestic	c. 1930s	Not Eligible
2650.00		unidentified house	108 Church Street	Clio	Marlboro	Domestic	Domestic	c. 1930s	Not Eligible
2650.01		unidentified garage	108 Church Street	Clio	Marlboro	Transportation	Transportation	c. 1940s	Not Eligible
2650.02		unidentified outbuilding	108 Church Street	Clio	Marlboro	Domestic	Domestic	c. 1950s	Not Eligible
2651.00		unidentified house	104 A/B Church Street	Clio	Marlboro	Domestic	Domestic	c. 1930s	Not Eligible

Site No.	Historic Name	Common Name	Address/Location	City	County	Historical Use	Current Use	Construction Date	SHPO NRHP Determination
2652.00		unidentified house	102 Church Street	Clio	Marlboro	Domestic	Domestic	c. 1910s	Not Eligible
2653.00		unidentified house	105 Church Street	Clio	Marlboro	Domestic	Domestic	c. 1940s	Not Eligible
2654.00		unidentified house	107 Church Street	Clio	Marlboro	Domestic	Domestic	c. 1920s	Not Eligible
2654.01		unidentified outbuilding	107 Church Street	Clio	Marlboro	Domestic	Domestic	c. 1930s	Not Eligible
2655.00		unidentified house	109 Church Street	Clio	Marlboro	Domestic	Domestic	c. 1930s	Not Eligible
2656.00		unidentified building	111 Church Street	Clio	Marlboro	Religion	Unknown	c. 1930s	Not Eligible
2657.00		unidentified house	113 Church Street	Clio	Marlboro	Domestic	Domestic	c. 1940s	Not Eligible
2658.00		unidentified house	300 ft. S of Church Street & Hawley Street intersection	Clio	Marlboro	Domestic	Domestic	c. 1930s	Not Eligible
2659.00		unidentified building	201 Ivey Street	Clio	Marlboro	Domestic	Domestic	c. 1920s	Not Eligible
2660.00		unidentified building	205 Ivey Street	Clio	Marlboro	Domestic	Domestic	c. 1920s	Not Eligible
2661.00		unidentified house	207 Ivey Street	Clio	Marlboro	Domestic	Domestic	c. 1930s	Not Eligible
2662.00		unidentified house	301 Ivey Street	Clio	Marlboro	Domestic	Domestic	c. 1930s	Not Eligible
2663.00		unidentified house	303 Ivey Street	Clio	Marlboro	Domestic	Domestic	c. 1930s	Not Eligible
2664.00		unidentified house	305 Ivey Street	Clio	Marlboro	Domestic	Domestic	c. 1940s	Not Eligible
2665.00		unidentified building	305 Ivey Street	Clio	Marlboro	Domestic	Domestic	c. 1920s	Not Eligible
2666.00		unidentified house	309 Ivey Street	Clio	Marlboro	Domestic	Domestic	c. 1900s	Not Eligible
2667.00		unidentified house	200 ft. NE Ivey Street & Hawley Street intersection	Clio	Marlboro	Domestic	Domestic	c. 1930s	Not Eligible
2667.01		unidentified garage	200 ft. NE of Ivey Street & Hawley Street intersection	Clio	Marlboro	Domestic	Domestic	c. 1940s	Not Eligible
2668.00		unidentified house	404 Church Street	Clio	Marlboro	Domestic	Domestic	c. 1930s	Not Eligible
2669.00		unidentified house	402 Church Street	Clio	Marlboro	Domestic	Domestic	c. 1930s	Not Eligible
2670.00		unidentified house	304 Church Street	Clio	Marlboro	Domestic	Domestic	c. 1930s	Not Eligible
2671.00		unidentified house	401 Church Street	Clio	Marlboro	Domestic	Domestic	c. 1900s	Not Eligible
2671.01		unidentified outbuilding	401 Church Street	Clio	Marlboro	Domestic	Domestic	c. 1940s	Not Eligible
2671.02		unidentified outbuilding	401 Church Street	Clio	Marlboro	Domestic	Domestic	c. 1930s	Not Eligible
2672.00		unidentified house	403 Church Street	Clio	Marlboro	Domestic	Domestic	c. 1910s	Not Eligible
2673.00		unidentified house	310 Myrtle Street	Clio	Marlboro	Domestic	Domestic	c. 1900s	Not Eligible
2674.00		unidentified house	407 SC Hwy 381	Clio	Marlboro	Domestic	Domestic	c. 1950s	Not Eligible
2675.00		unidentified house	409 SC Hwy 381	Clio	Marlboro	Domestic	Domestic	c. 1950s	Not Eligible
2676.00		unidentified house	411 SC Hwy 381	Clio	Marlboro	Domestic	Domestic	c. 1930s	Not Eligible
2677.00		unidentified house	413 SC Hwy 381	Clio	Marlboro	Domestic	Domestic	c. 1950s	Not Eligible

Site No.	Historic Name	Common Name	Address/Location	City	County	Historical Use	Current Use	Construction Date	SHPO NRHP Determination
2677.01		unidentified outbuilding	413 SC Hwy 381	Clio	Marlboro	Domestic	Domestic	c. 1950s	Not Eligible
2678.00		unidentified house	104 S-35 143	Clio	Marlboro	Domestic	Domestic	c. 1930s	Not Eligible
2679.00		unidentified house	200 ft. NE of Wright Street & Drew Street intersection	Clio	Marlboro	Domestic	Domestic	c. 1940s	Not Eligible
2680.00		unidentified house	104 S-35 118	Clio	Marlboro	Domestic	Domestic	c. 1930s	Not Eligible
2680.01		unidentified outbuilding	104 S-35 118	Clio	Marlboro	Domestic	Domestic	c. 1940s	Not Eligible
2681.00	Clio School	Marlboro County School of Discovery	201 Drew Street	Clio	Marlboro	Education	Education	1933	Eligible
2682.00		unidentified house	129 S-35 143	Clio	Marlboro	Domestic	Domestic	c. 1930s	Not Eligible
2683.00		unidentified house	301 S-35 143	Clio	Marlboro	Domestic	Vacant/Not In Use	c. 1930s	Not Eligible
2684.00		unidentified house	220 Nelson Street	Clio	Marlboro	Domestic	Domestic	c. 1930s	Not Eligible
2685.00		unidentified house	400 Nelson Street	Clio	Marlboro	Domestic	Domestic	c. 1940s	Not Eligible
2685.01		unidentified outbuilding	400 Nelson Street	Clio	Marlboro	Domestic	Domestic	c. 1940s	Not Eligible
2686.00		unidentified house	403 Nelson Street	Clio	Marlboro	Domestic	Domestic	c. 1940s	Not Eligible
2687.00		unidentified house	314 Pearl Street	Clio	Marlboro	Domestic	Domestic	c. 1940s	Not Eligible
2688.00		unidentified house	307 Pearl Street	Clio	Marlboro	Domestic	Domestic	c. 1930s	Not Eligible
2689.00		unidentified house	305 Pearl Street	Clio	Marlboro	Domestic	Domestic	c. 1940s	Not Eligible
2690.00		unidentified house	303 Pearl Street	Clio	Marlboro	Domestic	Domestic	c. 1940s	Not Eligible
2691.00		unidentified house	301 Pearl Street	Clio	Marlboro	Domestic	Domestic	c. 1930s	Not Eligible
2692.00		unidentified house	209 Pearl Street	Clio	Marlboro	Domestic	Domestic	c. 1950s	Not Eligible
2693.00		unidentified house	100 ft. N of College Street & Edens Street intersection	Clio	Marlboro	Domestic	Domestic	c. 1920s	Not Eligible
2694.00		unidentified house	304 Pearl Street	Clio	Marlboro	Domestic	Domestic	c. 1920s	Not Eligible
2695.00		unidentified house	200 ft. SW of Edens Street & College Street intersection	Clio	Marlboro	Domestic	Domestic	c. 1930s	Not Eligible
2696.00		unidentified house	200 ft. S of College Street & Edens Street intersection	Clio	Marlboro	Domestic	Domestic	c. 1940s	Not Eligible
2697.00		unidentified house	250 ft. from the intersection of College Street & Edens Street	Clio	Marlboro	Domestic	Domestic	c. 1930s	Not Eligible
2698.00		unidentified house	403 Edens Street	Clio	Marlboro	Domestic	Domestic	c. 1940s	Not Eligible
2699.00		unidentified house	100 ft. W of Edens Street & College Street intersection	Clio	Marlboro	Domestic	Domestic	c. 1940s	Not Eligible
2700.00		unidentified house	307 Bishop Street	Clio	Marlboro	Domestic	Domestic	c. 1930s	Not Eligible
2701.00		unidentified house	approx. 0.1 mile NW of Bishop Street & Edens Street intersection	Clio	Marlboro	Domestic	Domestic	c. 1940s	Not Eligible

Site No.	Historic Name	Common Name	Address/Location	City	County	Historical Use	Current Use	Construction Date	SHPO NRHP Determination
2702.00		unidentified house	approx. 0.125 miles NW of Bishop Street & Edens Street intersection	Clio	Marlboro	Domestic	Domestic	c. 1950s	Not Eligible
2703.00		unidentified house	208 Bishop Street	Clio	Marlboro	Domestic	Domestic	c. 1910s	Not Eligible
2704.00		unidentified house	206 Bishop Street	Clio	Marlboro	Domestic	Domestic	c. 1910s	Not Eligible
2705.00		unidentified house	204 Bishop Street	Clio	Marlboro	Domestic	Domestic	c. 1930s	Not Eligible
2706.00		unidentified house	200 Bishop Street	Clio	Marlboro	Domestic	Domestic	c. 1920s	Not Eligible
2707.00		unidentified house	110 Bishop Street	Clio	Marlboro	Domestic	Domestic	c. 1920s	Not Eligible
2708.00		unidentified industrial building	200 ft. E of Edens Street & Hayne Street intersection	Clio	Marlboro	Industry/ Processing/ Extraction	Vacant/Not In Use	c. 1920s	Not Eligible
2708.01		unidentified distribution building	200 ft. E of Hayne Street & Edens Street intersection	Clio	Marlboro	Industry/ Processing/ Extraction	Vacant/Not In Use	c. 1920s	Not Eligible
2708.02		unidentified office building	200 ft. E of Edens Street & Hayne Street intersection	Clio	Marlboro	Commerce/ Trade	Vacant/Not In Use	c. 1920s	Not Eligible
2709.00		unidentified house	300 ft. E of Edens Street & Hayne Street intersection	Clio	Marlboro	Domestic	Vacant/Not In Use	c. 1910s	Not Eligible
2710.00		unidentified house	400 ft. NE of Hayne Street & Red Bluff Street intersection	Clio	Marlboro	Domestic	Domestic	c. 1910s	Not Eligible
2711.00	Berea United Methodist Church		3814 Berea Church Road		Marlboro	Religion	Religion	c. 1920s	Not Eligible
2712.00		unidentified barn	approx. 0.25 mile SE of S 35-363 & SC Hwy 83 intersection		Marlboro	Agriculture/ Subsistence	Agriculture/ Subsistence	c. 1930s	Not Eligible
2713.00		unidentified house	approx. 0.5 mile SE of S 35-363 & SC Hwy 83 intersection		Marlboro	Domestic	Vacant/Not In Use	c. 1920s	Not Eligible
2713.01		unidentified barn	approx. 0.5 mile SE of S 35-363 & SC Hwy 83 intersection		Marlboro	Agriculture/ Subsistence	Agriculture/ Subsistence	c. 1920s	Not Eligible
2714.00		unidentified house	approx. 0.75 mile SE of SC Hwy 83 & S 35-363 intersection		Marlboro	Domestic	Vacant/Not In Use	c. 1920s	Not Eligible
2715.00		unidentified house	3628 S 35-276		Marlboro	Domestic	Domestic	c. 1940s	Not Eligible
2715.01		unidentified barn	3628 S 25-276		Marlboro	Agriculture/ Subsistence	Agriculture/ Subsistence	c. 1930s	Not Eligible
2716.00		unidentified barn	3310 Carolina Church Road		Marlboro	Agriculture/ Subsistence	Agriculture/ Subsistence	1902	Not Eligible
2717.00		unidentified house	NW corner of Dupert Jackson Road & S 35-19		Marlboro	Domestic	Domestic	c. 1940s	Not Eligible
2717.01		unidentified barn	NW corner of Dupert Jackson Road & S 35-19		Marlboro	Agriculture/ Subsistence	Agriculture/ Subsistence	c. 1940s	Not Eligible
2717.02		unidentified outbuilding	3604 Lauren Willis Road		Marlboro	Domestic	Domestic	c. 1940s	Not Eligible

Site No.	Historic Name	Common Name	Address/Location	City	County	Historical Use	Current Use	Construction Date	SHPO NRHP Determination
2718.00		unidentified house	3604 Lauren Willis Road		Marlboro	Domestic	Domestic	c. 1930s	Not Eligible
2718.01		unidentified outbuilding	3604 Lauren Willis Road		Marlboro	Domestic	Domestic	c. 1940s	Not Eligible
2719.00		unidentified house	3615 Judson Road		Marlboro	Domestic	Domestic	c. 1940s	Not Eligible
2720.00		unidentified house	approx. 0.25 mile SE of Morris Campbell Rd & Judson Rd intersection		Marlboro	Domestic	Domestic	c. 1950s	Not Eligible
2721.00		unidentified house	2971 Heusters Road		Marlboro	Domestic	Domestic	c. 1910s	Not Eligible
2721.01		unidentified garage	2971 Heusters Road		Marlboro	Transportation	Transportation	c. 1940s	Not Eligible
2721.02		unidentified outbuilding	2971 Heusters Road		Marlboro	Domestic	Domestic	c. 1940s	Not Eligible
2721.03		unidentified barn	2971 Heusters Road		Marlboro	Agriculture/ Subsistence	Agriculture/ Subsistence	c. 1920s	Not Eligible
2721.04		unidentified barn	2971 Heusters Road		Marlboro	Agriculture/ Subsistence	Agriculture/ Subsistence	c. 1920s	Not Eligible
2722.00	Cook House		approx. 0.25 mile E of Heusters Rd & Heidt Rd intersection		Marlboro	Domestic	Domestic	c. 1920s	Not Eligible
2723.00		unidentified house	3802 Berea Church Road		Marlboro	Domestic	Domestic	c. 1920s	Not Eligible
2724.00		unidentified house	2530 Reedy Branch		Marlboro	Domestic	Domestic	c. 1920s	Not Eligible

## **APPENDIX B – SHPO NATIONAL REGISTER EVALUATIONS**





HISTORY & HERITAGE  
For All Generations

# HISTORICAL AND ARCHITECTURAL SURVEY OF MARLBORO COUNTY

## NATIONAL REGISTER EVALUATIONS

The State Historic Preservation Office (SHPO) of the S.C. Department of Archives and History bases the following determinations on evaluations of the Marlboro County Survey. It is the opinion of the SHPO that the properties meet the eligibility criteria for inclusion in the National Register of Historic Places. These determinations are based on the present architectural integrity and available historical information for the properties included in the survey area. Properties may be removed from or added to this list if changes are made that affect a property's physical integrity. Historical information that is brought to the attention of the National Register Coordinator/Architectural Historian confirming or denying a property's historic significance may also affect a property's eligibility status. The process of identifying and evaluating historic properties is never complete; therefore, the SHPO encourages readers of this report to alert the National Register Coordinator to properties that may have been overlooked during this evaluation.

National Register determinations of eligibility were made during site visits to Marlboro County in the Fall of 2011 by Jessica Childress, Rebekah Dobrasko, David P. Kelly, Jennifer Satterthwaite of the South Carolina State Historic Preservation Office, and in subsequent meetings by Andrew W. Chandler, Rebekah Dobrasko, Elizabeth Johnson, David P. Kelly, and Jennifer Satterthwaite of the South Carolina State Historic Preservation Office

- **Note: Entries beginning with an asterisk and in italics were surveyed as part of the cultural resource investigations for the Interstate 73 Southern and Northern Corridor projects and are addressed in separate project reports prepared by Brockington and Associates.**

# *Individually Eligible Sites and Complexes*

<u>Site #</u>	<u>Name</u>	<u>Address</u>	<u>Criteria</u>
---------------	-------------	----------------	-----------------

## *Bennettsville South Quad*

<b>*0011</b>	<i>Beauty Spot Court Office &amp; 011.01 &amp; Cottage</i>	<i>690 US Highway 15/401</i>	<i>A &amp; C</i>
<b>*0916</b>	<i>Sparks House</i>	<i>Approx. 0.1 miles NW of SC 38 on NE side of Sparks Lane</i>	<i>C</i>
<b>*0918</b>	<i>Unidentified Residence</i>	<i>1105 S-18</i>	<i>C</i>
<b>*1095</b>	<i>Unidentified Residence</i>	<i>834 SC 9</i>	<i>C</i>

## *Bennettsville North Quad*

<b>*0919</b>	<i>Oakley House</i>	<i>1500 S-33</i>	<i>C</i>
<b>*0928</b>	<i>Brightsville School</i>	<i>Approx. 0.5 miles SC of S-54 on SE side of SC 79</i>	<i>A &amp; C</i>
<b>*0929</b>	<i>Brightsville Teacherage</i>	<i>Approx. 0.5 miles SC of S-54 on SE side of SC 79</i>	<i>A &amp; C</i>
<b>2459</b>	<i>Unidentified Residence &amp; Millpond</i>	<i>Bullard Mill Road near intersection w/ Hickory Grove &amp; Chavis Cemetery Roads</i>	<i>A &amp; C</i>

## *Bingham Quad*

<b>0745</b> & <b>0745.01</b>	<i>Unidentified Residence &amp; Garage</i>	<i>5525 SC Highway 38</i>	<i>C</i>
<b>0751</b>	<i>Unidentified School (possibly Key Rosenwald School)</i>	<i>0.1 mile E of Terry Wood Rd. on N side of Gray Rd.</i>	<i>A, B, &amp; C</i>

## *Clio Quad*

<b>0855</b>	<i>Unidentified Residence</i>	<i>3466 McQueen Lane</i>	<i>C</i>
<b>*0887</b>	<i>Hebron United Methodist Church</i>	<i>2006 Hebron Dunbar Road</i>	<i>A &amp; C</i>

<b>*0888</b>	<i>Hebron Academy</i>	<i>2002 Hebron Dunbar Road</i>	<i>A &amp; C</i>
<b>*0889</b>	<i>Hebron Cemetery</i>	<i>2006 Hebron Dunbar Road</i>	<i>A &amp; C</i>
<b>*0890</b>	<i>Hebron Colored School</i>	<i>Manning Farm Road, 1 mile N of Five Forks Road along SC 34</i>	<i>A &amp; C</i>
<b>*0981</b>	<i>Manning House</i>	<i>2080 Manning Farm Road</i>	<i>C</i>
<b>0990</b>	McLaurin-Roper-McColl House	0.5 mile W of Neville Bennett Road on N side Laurin-Willis Rd.	B & C
<b>0998</b>	Harleanton House	1223 Tatum Highway	C
<b>2681</b>	Clio Public School	201 Drew Street (Clio)	A & C

### **Diggs Quad**

<b>2364</b>	Lookout Tower	0.5 mile N of intersection of Ballast Ridge Rd. & Hatcher Mill Rd.	A & C
-------------	---------------	--	-------

### **Drake Quad**

<b>0811-</b>	Townsend-Ward House	3010 Inwood Lane	A & C
<b>0811.02</b>	& outbuildings		
<b>0821</b>	Carabo's Grocery	0.1 mile NW of Dunbar Hwy on W side of Hwy 38 South	A & C
<b>0834</b>	Drake Gin Company	SW quadrant of Salem Rd. and Screw Pin Rd.	A & C

### **McCull Quad**

<b>1637</b>	Unidentified Residence	1600 Wells Road	C
<b>1661</b>	Unidentified Residence	2547 Academy Road	C
<b>1760</b>	Unidentified Residence	2141 US 15/401	C
<b>2039</b>	Unidentified Residence	104 West Tatum Avenue (McCull)	C
<b>&amp; 2039.01</b>	& Garage		
<b>2087</b>	Unidentified Residence	102 East Tatum Avenue (McCull)	C
<b>&amp; 2087.01</b>	& Garage		

### *Society Hill Quad*

**1091-** Pat's Cottage Court/ 1941 US Highway 15/401 (Bennettsville vicinity) A & C  
**1091.23** Double D Motel

### *Wallace Quad*

**1266** Unidentified Residence 1630 Brickyard Road C

## *Eligible Historic Districts*

### East Tatum Avenue Historic District, McColl

The proposed East Tatum Avenue Historic District includes the following contributing properties:

<u>Site #</u>	<u>Address</u>
<b>2094</b>	404 Tatum Avenue
<b>2095</b>	406 Tatum Avenue
<b>2095.01</b>	406 Tatum Avenue (Garage)
<b>2096</b>	408 Tatum Avenue
<b>2096.01</b>	408 Tatum Avenue (Garage)
<b>2097</b>	410 Tatum Avenue
<b>2100</b>	411 Tatum Avenue
<b>2102</b>	407 Tatum Avenue
<b>2103</b>	405 Tatum Avenue
<b>2103.01</b>	405 Tatum Avenue (Garage)
<b>2104</b>	401 Tatum Avenue
<b>2105</b>	South corner of East Tatum Avenue & Fletcher Street

Criteria A & C

### Fletcher Historic District

The proposed Fletcher Historic District includes the following contributing properties:

<u>Site #</u>	<u>Address</u>
<b>1664</b>	Approx. 0.125 miles NE of Academy Rd & Pine Grove Church Rd Intersection
<b>1665</b>	Fletcher Memorial School – Approx. 0.125 miles N of Academy Rd & Pine Grove Church Rd Intersection

<b>1666</b>	1035 S-35 123
<b>1667</b>	Pine Grove United Methodist Church – 1039 Piney Grove Church Road
<b>1668</b>	SW corner of Hubbard Farm Road & Pine Grove Church Road Intersection

Criteria A & C

## **North Main Street Historic District, McColl**

The proposed North Main Street Historic District includes the following contributing properties:

<u>Site #</u>	<u>Address</u>
<b>1929</b>	300 North Main Street
<b>1930</b>	304 North Main Street
<b>1939</b>	208 North Main Street
<b>1940</b>	210 North Main Street
<b>1941</b>	212 North Main Street
<b>1942</b>	214 North Main Street
<b>1942.01</b>	214 North Main Street (Garage)
<b>1943</b>	218 North Main Street
<b>1943.01</b>	218 North Main Street (Outbuilding)
<b>1944</b>	First Baptist Church – 220 North Main Street
<b>1975</b>	Mango House – 120 feet SE of Main Street & Morrison Avenue Intersection
<b>1976</b>	209 North Main Street
<b>1977</b>	Main Street Methodist Church – 210 North Main Street
<b>1978</b>	203 North Main Street
<b>2117</b>	301 North Main Street
<b>2118</b>	303 North Main Street
<b>2118.01</b>	303 North Main Street (Outbuilding)
<b>2119</b>	305 North Main Street

Criteria A & C

## **Tatum Historic District**

The proposed Tatum Historic District includes the following contributing properties:

<u>Site #</u>	<u>Address</u>
<b>1734 &amp; 1734.01</b>	138 North Stanton Road (house and outbuilding)
<b>1736 &amp; 1736.01</b>	134 North Stanton Road (house and garage)
<b>1737 &amp; 1737.01</b>	129 North Stanton Road (house and outbuilding)
<b>1738</b>	122 North Stanton Road
<b>1739</b>	123 North Stanton Road
<b>1740</b>	118 North Stanton Road

<b>1741</b>	114 North Stanton Road
<b>1742</b>	113 North Stanton Road
<b>1743</b>	111 North Stanton Road
<b>1744</b>	109 North Stanton Road
<b>1745</b>	NW quadrant of intersection of US Highway 15/401 & Road S-22
<b>1746</b>	NW quadrant of intersection of US Highway 15/401 & Road S-22
<b>1747</b>	SW quadrant of intersection of US Highway 15/401 & Road S-22
<b>1748</b>	114 US Highway 15/401
<b>1749</b>	191 West Main Street (US Highway 15/401)
<b>1750 &amp; 1750.01</b>	130 West Main Street (US Highway 15/401) (Church & Outbuilding)
<b>1790</b>	Tatum Business District (Multiple Storefront Commercial Building on East Main Street (US Highway 15/401))
<b>1791-1791.02</b>	115 East Main Street (US Highway 15/401)
<b>1792</b>	Tatum Railroad Station – SE quadrant of intersection of US Highway 15/401 & Road S-22
<b>1793</b>	121 East Main Street (US Highway 15/401)
<b>1794</b>	145 East Main Street (US Highway 15/401)

Criteria A & C