

Historic Resources Survey

Marion County

South Carolina



NEW SOUTH ASSOCIATES

PROVIDING PERSPECTIVES ON THE PAST

Marion County Historic Resource Survey

Marion County, South Carolina

Report submitted to:

South Carolina State Historic Preservation Office • 8301 Parklane Road • Columbia, SC 29223
and
Marion County • 1305 Main Street • Marion, SC 29571

Report prepared by:

New South Associates • 6150 East Ponce de Leon Avenue • Stone Mountain, Georgia 30083



Mary Beth Reed – Principal Investigator

Christina Olson - Historian and Author

August 19, 2009 • Final Report
New South Associates Technical Report 1489

ABSTRACT

In response to the proposed expansion of I-73 through Marion County, the South Carolina Department of Transportation (SCDOT) and Marion County created funding to be administered by the South Carolina Department of Archives and History (SCDAH) for the completion of a countywide historic resources survey of Marion County. The findings of the countywide survey will be used as a planning tool for a wide variety of purposes, including: county, state, or regional preservation initiatives; the identification of historic sites, districts or landscapes for possible nominations for the National Register of Historic Places (NRHP); and to provide an inventory and data for preservation education and outreach within the county.

New South Associates was selected by SCDAH to perform the countywide historic resources survey, excluding the proposed I-73 corridor. Brockington and Associates surveyed the proposed transportation corridor, approximately an eight-mile swath stretching from the central, northern border of Marion County to the northeast border of the county. This document discusses the historic context and resources recorded by New South Associates. Survey results from both studies are incorporated into an appendix at the end of this report.

ACKNOWLEDGEMENTS

New South Associates would like to sincerely thank the following people for their help in researching and facilitating this project: Pete Rogers, Marion County Administrator; Levonne Powell, Senior Planner for the Pee Dee Regional Council of Governments; Reggie McDaniel, Director of the South Carolina Tobacco Museum; Fannie Simmons of Mullins; Maxey Foxworth, Archivist for Marion County; Ross Taylor at the University of South Carolina Thomas Cooper Map Library; and all of the reference librarians at the South Caroliniana Library. David Kelly with the Division of Archives and History helped guide the project's development and coordinated the two research efforts.

The author also extends thanks to the three historian assistants, Rene White, Sadhana Singh, and Christine McCauley, for all of their hard work and cheer.

TABLE OF CONTENTS

ABSTRACT	i
ACKNOWLEDGEMENTS	ii
TABLE OF CONTENTS	iii
LIST OF FIGURES	iv
LIST OF TABLES	v
I. INTRODUCTION	1
II. METHODS	3
Research	3
Survey	3
III. HISTORICAL CONTEXT	5
Early Settlement	5
Revolutionary War	9
Antebellum Period	9
Civil War Era	14
Reconstruction to 1900	14
Early Twentieth Century	23
World War II to 1965	30
IV. RESOURCE INVENTORY	33
Previously Recorded Resources	33
Previously Recorded Districts	35
Surveyed Resources	35
V. RESULTS	69
Individual Properties	69
Districts/Concentrations	71
VI. RECOMMENDATIONS	79
Preservation Considerations	79
REFERENCES CITED	81
APPENDIX A. BICENTENNIAL MAP OF MARION SOUTH CAROLINA: HISTORIC SITES AND STRUCTURES	
APPENDIX B. SURVEYED RESOURCES IN MARION COUNTY	
APPENDIX C. SHPO RECOMMENDATIONS AND CONCURRENCE	

LIST OF FIGURES

Figure 1.	Project Location and Survey Map	2
Figure 2.	The Formation of Marion County	6
Figure 3.	Village of Gilesborough, 1799	11
Figure 4.	Marion District, 1825	12
Figure 5.	Marion County, 1882	16
Figure 6.	Imperial Tobacco Company, Mullins, ca. 1930	22
Figure 7.	Main Street, Marion, ca. 1908	24
Figure 8.	Tenant Farmers, ca. 1936	26
Figure 9.	Rosenwald Schools in Marion County	29
Figure 10.	Marion County, 1954	32
Figure 11.	Residential Styles and Sub-types	39
Figure 12.	Residential Styles and Sub-types	41
Figure 13.	Residential Styles and Sub-types	42
Figure 14.	Residential Styles and Sub-types	44
Figure 15.	Residential Styles and Sub-types	45
Figure 16.	Residential Styles and Sub-types	47
Figure 17.	Agricultural Sub-Types	51
Figure 18.	Agricultural Sub-Types	52
Figure 19.	Agricultural Sub-Types	53
Figure 20.	Agricultural Sub-Types	55
Figure 21.	Religious Sub-Types	56
Figure 22.	Religious Sub-Types	58
Figure 23.	Educational Sub-Types	59
Figure 24.	Commercial Sub-Types	61
Figure 25.	Commercial Sub-Types	62
Figure 26.	Civic Sub-Types	64
Figure 27.	Funerary Sub-Types	65
Figure 28.	Other Sub-Types	66
Figure 29.	Other Sub-Types	67
Figure 30.	Mullins Residential Historic District	74
Figure 31.	Centenary Bungalow Concentration	78

LIST OF TABLES

Table 1.	Population of Marion County, 1800 to 1860.....	10
Table 2.	Population of Marion County, 1870 to 1900.....	15
Table 3.	Township Population, 1890 to 1900.....	17
Table 4.	Farm Ownership and Tenancy, 1880 to 1900.....	19
Table 5.	Total Farms Per County, 1880 to 1900.....	19
Table 6.	Farm Acreage by County, 1880 to 1900.....	19
Table 7.	Value of Livestock by County, 1880 to 1900.....	21
Table 8.	Urban and Rural Population of Marion County, 1900 to 1940.....	25
Table 9.	Population of Marion County, 1900 to 1940.....	25
Table 10.	Township Population, 1910 to 1930.....	27
Table 11.	Rosenwald Schools Constructed in Marion County.....	28
Table 12.	Population of Marion County, 1950 to 1960.....	31
Table 13.	Previously Recorded Resources in Marion County.....	33
Table 14.	Marion County Resource Types.....	36
Table 15.	Individual Properties Recommended as NRHP Eligible and SHPO Concurrence.....	69
Table 16.	Individual Properties Identified in the I-73 Corridor Study Determined as NRHP Eligible.....	71
Table 17.	Properties Recommended Eligible as Contributing to the Existing Marion Historic District.....	71
Table 18.	Mullins Residential Historic District (Identified by the I-73 Corridor Study).....	72
Table 19.	Centenary Bungalow Concentration.....	76

I. INTRODUCTION

The South Carolina Department of Transportation (SCDOT) and Marion County have provided funding to the South Carolina Department of Archives and History (SCDAH) to perform a countywide historic resources survey of Marion County. Marion County is located in the northeast corner of South Carolina, bordered on the north by Dillon County, on the west by the Great Pee Dee River, and on the east by the Little Pee Dee River (Figure 1). Its long and rich history has produced a wealth of historic resources from the colonial period to resources associated with the recent past.

While the impetus for the funding was planning for the future I-73, a new interstate highway, which is planned to begin in Michigan and terminate in South Carolina, and which will cross cut Marion County, the findings of the countywide survey will be used as a planning tool for a wide variety of purposes including: county, state, or regional preservation initiatives; the identification of historic sites, districts or landscapes for possible nominations for the National Register of Historic Places (NRHP); and to provide an inventory and data for preservation education and outreach within the county. SCDAH, the coordinator and review agency, selected New South Associates to perform the countywide historic resources survey, excluding the proposed I-73 corridor study area. The proposed corridor, approximately an eight-mile swath stretching from the central, northern border of Marion County (roughly between Sellers and Highway 917) to the northeast border of the county (roughly between Highway 501 and County Road 406/Harrington Road), was inventoried by Brockington and Associates. The full results of the I-73 corridor survey are presented in a separate report. In addition to New South Associate's recommendations and corresponding SHPO concurrence, NRHP recommendations and the corresponding SHPO concurrence for the I-73 corridor survey are summarized in the results section, Chapter V, of this document.

New South Associates surveyed 680 resources between August 2 and December 6, 2006. Of those surveyed resources, New South Associates recommends that 22 individual properties be considered as eligible for listing on the NRHP and that seven properties be added to the Marion Historic District. The following chapters describe these resources, the survey findings, and the recommendations. Survey data from the Marion County survey and the I-73 corridor study can be found in Appendix B. The SHPO concurrence letter and eligibility determinations can be found in Appendix C.

Figure 1.
Project Location and Survey Map



Source: Kovacic and Winberry, 1987

II. METHODS

RESEARCH

Historical research was conducted in Columbia, South Carolina at the SCDAH, where Historic Structure Surveys and NRHP nominations were reviewed to locate previously recorded historic sites in Marion County. Previously recorded sites, once identified, were plotted on USGS topographical maps of the county. Colonial-era land grants and maps, Revolutionary War and Civil War-era probate documents, and United States Census records were also examined.

At the University of South Carolina, Columbia, in the South Caroliniana Library and Thomas Cooper Map Library, eighteenth, nineteenth and twentieth-century maps, including Mills' Atlas, railroad, Sanborn Fire Insurance maps, and South Carolina highway maps, were examined. Secondary source economic and social histories were also consulted.

In Athens, Georgia, twentieth-century topographical and South Carolina highway maps for Marion County, located at the University of Georgia Map Library, were examined. At the Fisk University Archives in Nashville, Tennessee, school insurance cards were reviewed for information concerning Rosenwald Schools constructed in Marion County. The South Carolina Historic Preservation Office provided photocopies of the Rosenwald School insurance cards.

Local Marion County archives, located in the Marion County Records Building and the Marion County Public Library, both in the city of Marion, were searched for local histories and previously recorded historic sites, along with secondary source information concerning Colonial-era land grants and maps, Revolutionary War and Civil War-era probate documents, and twentieth-century newspaper clippings. Personal interviews were also conducted with local residents and historians of Marion County. On May 15, 2006, a public meeting was held in Marion County to inform county residents of the survey undertaking and to collect information from residents concerning important historic sites in the county.

SURVEY

The county was divided into sections based on physical features, mainly roads and highways. An architectural historian and an assistant systematically surveyed each section between August 2 and December 6, 2006. The architectural historian recorded the resources built prior to 1965 on SC Intensive Survey Forms in the field using a Tablet PC computer while the assistant recorded locations and visual information using digital photography. Although this survey was primarily an architectural survey, New South Associates also evaluated cemeteries that appeared to be historically significant. The age of the building and structural resources was evaluated based on materials present on the building or structure, as well as the massing (size, shape, and form of a building) of the building or structure. The age of cemeteries and churches was usually determined by the dates on gravestones or cornerstones. Highway and topographical maps dating to before 1965 were also consulted to determine the approximate age of resources.

New South Associates preliminarily evaluated all resources for eligibility for listing on the NRHP. The NRHP is the official federal register of properties that are historically and/or architecturally significant. Resources are evaluated under four criteria: A, B, C, and D, as outlined in 36 CFR Part 60, National Register of Historic Places, Nominations by State and Federal Agencies and 36 CFR Part 800, Advisory Council on Historic Preservation, Protection of Historic and Cultural Properties. The four criteria for evaluation are:

- A. Properties that are associated with events that have made a significant contribution to broad patterns of our history;
- B. Properties that are associated with lives of persons significant in our past;
- C. Properties that embody the distinctive characteristics of a type, period, or method of construction or that represent the work of a master, or that possess high artistic values, or that represent a significant and distinguishable entity whose components may lack individual distinction; and
- D. Properties that have yielded, or may be likely to yield, important information in prehistory or history.

The survey was conducted from the public right-of-way and all eligibility assessments were based on exterior architectural details, setting, outbuildings, and other features visible from the public right-of-way. Survey forms and photographic prints, which meet NRHP archival standards, were produced for the SCDAH and for the Marion County archives.

III. HISTORICAL CONTEXT

Marion County is an agricultural county settled in the Pee Dee region of South Carolina. Since its earliest days, Marion has maintained its rural character. The current countryside is rich with reminders of the county's agricultural history, including small churches, cultivated and fallow fields, tobacco barns, and rural schools, all scattered throughout the landscape.

European settlement in Marion County was slow to be established. Originally part of the Craven County backcountry, Marion County remained all but wilderness until nearly 1800. As the backcountry population gradually increased, Marion County began to emerge as an important agricultural area of South Carolina. English Protestants and likely a few French Huguenots settled along trading paths, Catfish Creek, and the Great and Little Pee Dee rivers, developing farms and plantations of various sizes that were worked by families and by slave labor.

The topography and soil dictated an economy based on agriculture (Godbold and Williamson 1923:18-20). Nearly the entire county is located below the Fall Line, resulting in a lack of waterpower and thus a lack of early manufacturing development (Godbold and Williamson 1923:36-37,42). Cotton, tobacco, and for a short time indigo, became the staple cash crops, beginning with indigo at the onset of European settlement, which was quickly replaced with tobacco. Tobacco was grown for a brief period before cotton emerged as the leading cash crop, remaining so for nearly the entire nineteenth century. In the twentieth century, tobacco again developed into the dominant cash crop, creating a culture and landscape that grew on the existing cotton plantation structure (Godbold and Williamson 1923:17; Prince 2000:51; Sellers 1902:22-23; United States Census 1902). The story behind these changes is presented below.

EARLY SETTLEMENT

Prior to the mid 1700s, the population of the area that would be Marion County was extremely sparse (Godbold and Williamson 1923:11). The first European settlers to arrive in South Carolina were under the direction of William Sayle, who was also the first governor, near Port Royal in 1670. By 1680, a settlement had been established in what is now Charleston. Charles II granted charters in 1663 and 1665 for the land that became South Carolina to: Edward, Earl of Clarendon; George, Duke of Albermarle; William Lord Craven; John Lord Berkley; Anthony Lord Ashley; Sir George Content; and Sir George Content, William Berkley and John Colleton (Sellers 1902:1-2). Sir John Yeamans, traveling from England to Barbados then on to the colonies, brought the first black population to South Carolina in 1671, introducing slavery to the colony (Sellers 1902:1-2).

The Carolina province was divided into three counties in 1682: Berkley, Colleton, and Craven. Berkley County reached from the Stono River, around Charleston to Seewee Creek, now Awendaw Creek, to where it emptied into Bulls Bay. To the south of Berkley was Colleton County, reaching to the Combahee River, and to the north was Craven County, from which Marion would eventually be created. Granville County was laid out later, between the Combahee and Savannah rivers (Figure 2; Godbold and Williamson 1923:7; Stauffer 1998:1).

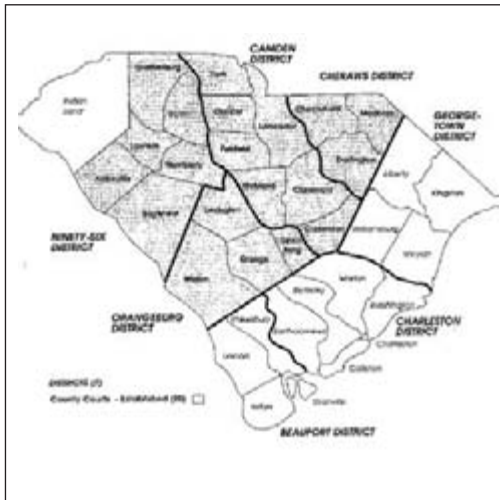
Figure 2.
The Formation of Marion County



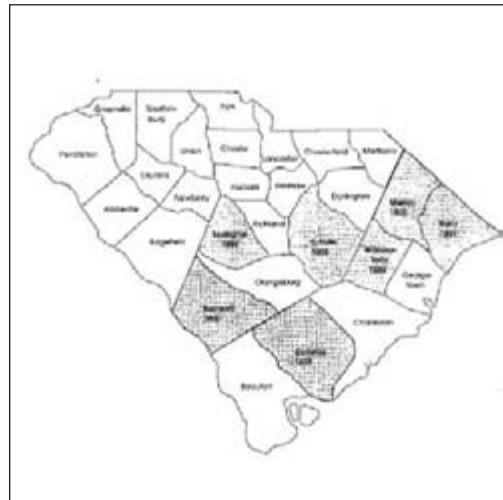
Proprietary Counties, 1862



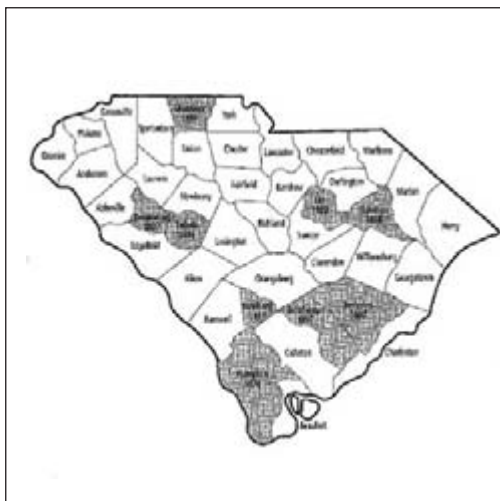
Parishes of the Anglican Church



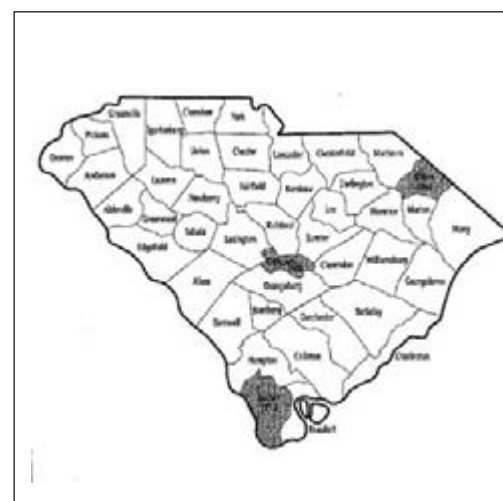
Districts and Counties, 1785



Districts, 1800 - 1814



Counties, 1878 - 1907



Counties, 1908 - 1915

French Huguenots first arrived in South Carolina in 1680. Fleeing from persecution in France caused by the 1685 revocation of the Edict of Nantes by King Louis XIV, Huguenots continued to arrive in South Carolina, some settling Charleston but many moving north to Craven County. By 1692, five of the six delegates from Craven County were Huguenots. To quell the disgruntlement of the English settlers at being outnumbered in the assembly by the French, Berkeley and Craven counties were combined into one election district. At the Third Assembly of the colonial government in 1696, there was only one Huguenot representative present, instead of the five that had previously attended (Edgar 1998:50-51; Sellers 1902:52-53).

Population of the counties remained small throughout the Colonial period, limiting legal necessities and regulating governmental and judicial activity to Charleston. Until the Revolutionary War, county designations were merely a means to locate land grants and militia command areas. The inconvenience of a government and legal system located in Charleston became increasingly prevalent as the backcountry population rose. In 1721, the General Assembly approached the issue by instituting the County and Precinct Courts, which would rule on "small civil claims and criminal cases whose punishment fell short of life or limb" (Stauffer 1998:1-2).

By the mid-1760s, lawlessness in the backcountry had become rampant. In response to the disorder and to the colonial government's inaction, backcountry vigilantes began to retaliate against outlaws roaming the countryside. By October 1767, the vigilantes had banded together to form the Regulators. The colonial governor was less than supportive of the Regulators, regarding them as merely another band of outlaws; however, the Regulators were representative of a substantial segment of the backcountry population. Between 3,000 and 6,000 men were members of the Regulator movement, most of them being small planters owning farms of several hundred acres, which they cultivated with the help of their families. The leaders of the movement were slaveholders, regional captains instead of a single commander-in-chief. On November 7, 1767, a petition written by Charles Woodsman, regional captain of Camden County, was presented to the Commons house. The petition listed 23 requests including the construction of "courts, courthouses, jails and schools – institutions that would help bring order and stability to the backcountry" (Edgar 1998:212).

By 1768, the County and Precinct Courts had become defunct. The petition from the Regulators increased the pressure on the General Assembly to pass an act dividing the land into seven judicial districts (Godbold and Williamson 1923:7; Stauffer 1998:2). Georgetown, Charleston, and Beaufort districts were created below a line running southwest to northeast about 50 miles from the coast. The Georgetown District, from which Marion County was eventually created, stretched from the North Carolina boarder to the Santee River. Each district had a courthouse town, six of which were named after their respective districts, the exception being Cheraws where court was held in Long Bluff (Stauffer 1998:2).

Among the first European settlers in what is now Marion County were the Godbold, Gasque, Davis, Britton, Fladger, and Giles families. Settlement patterns originated along Catfish Creek and trading paths, as well as the Pee Dee rivers (Marion Historical Society 1976; Mills 1825; Sellers 1902:66,75-77). Communities grew up along at the intersections of trading paths, creeks, and rivers, facilitating commerce in agricultural products (Marion Historical Society 1976; Mills 1825; Bethea 1882). John Godbold landed at Georgetown in 1735.

Following what was a Native American trading path, Godbold attained a land grant about a half of a mile south of the current city of Marion. Near the same time that Godbold acquired his land grant, another group of Englishmen were settling in Britton's Neck, about 20 miles south of Godbold's land between the Little Pee Dee and the Great Pee Dee rivers (Godbold and Williamson 1923:8; Marion County Historical Society 1976). The settlers at Britton's Neck were "communicants of the Established Church of England," and had brought with them their pastor, Dr. Robert Hunter, as well as bricks for building the foundation of a church which would be called All Saints (Godbold and Williamson 1923:8).

A second group of Episcopalians created a settlement called Sandy Bluff along the Great Pee Dee, building Prince Frederick Church. This settlement was abandoned after a short time, likely due to malaria. In 1736, Nathaniel Evans and his wife, both of whom had come from the Welsh Neck colony in Cheraw, established Tart's Mill, which was later called Moody's Mill. English colonists who had come down from Virginia settled most of the upper part of Marion County, an area that would later become Dillon County (Godbold and Williamson 1923:8-9).

These early settlers were farmers who took advantage of the rich soils for the cultivation of food and cash crops, and of the abundant range lands to raise livestock, both for domestic and market consumption. While there is mention of a few slaveholders near 1735, which would suggest the early existence of one or two plantations, the majority of these first pioneers probably inhabited modest log structures situated on small farms on their land grants (Godbold and Williamson 1923:18-20; Sellers 1902:29-30).

Indigo was first introduced to South Carolina in the 1740s by Eliza Lucas, who received the plant as a gift from her father, George Lucas, governor of Antigua. A bounty act passed by the British parliament in 1747 paid six pence per pound on indigo raised and the colonies and imported directly to Britain. Just before the Revolutionary War, South Carolina was exporting 1,107,660 pounds of indigo (Sellers 1902:22-24). Within the area that was to become Marion County, "it is certain that indigo was planted and cultivated as a money crop" (Sellers 1902:25). Near the close of the eighteenth century, competition from the East Indies had lowered the price on indigo causing its decline as a cash crop (Sellers 1902:22-24). Indigo ceased to be a staple crop by 1796 and was grown only for domestic use (Edgar 1998:270).

As early as the 1670s, tobacco had been grown in South Carolina (Rogers 1984). Early crops, however, were wrought with low yields, poor quality, and stiff competition from Virginia and North Carolina (Edgar 1998:270; Rogers 1984). Cotton eventually overtook tobacco and was cultivated as a cash crop in Marion County from the Colonial Era well into the 1890s (Godbold and Williamson 1923:17; Prince 2000:41,51; Sellers 1902:18-24).

The topography of the county also provided an excellent range for cattle and swine. Raising stock for market was possibly the most profitable venture for early residents, as it required little operating capital or labor. The economy surrounding Britton's Neck likely was based on raising livestock, for sale rather than on crop cultivation. Cattle were driven to Charleston and several other markets along the coast. Markets as far away as Philadelphia were also viable sources of income for Pee Dee region ranchers (Sellers 1902:29-30).

REVOLUTIONARY WAR

During the Revolutionary War, there were no military units from Marion County (then Craven County) as European settlement in the area was nearly non-existent; however, there were several soldiers from the area that served in the Continental Army and various partisan militias. Acts of aggression carried out by Tories and British sympathizers impacted the area far more than did acts carried out by the British Army (Godbold and Williamson 1923:11; Marion County Historical Society 1976).

General Francis Marion, the Swamp Fox, fought his first skirmish with the Tory Cavalry, under the leadership of Major General Micaiah Gainey, near Port's Ferry on the Big Pee Dee River, four miles south of Greshman, South Carolina. Marion's forces fought against Tories and British soldiers again near Port's Ferry (near the Ariel Crossroads), at the Battle of Blue Savannah. Colonel Hugh Giles, the highest ranking military leader in eastern South Carolina during the Revolutionary War, served under Marion at Blue Savannah, joining in the defeat of the Tory forces commanded by Gainey (Godbold and Williamson 1923:12; Marion County Historical Society 1976; Pee Dee Regional Planning and Development Council 1972:72).

The Battle of Bowling Green on June 8, 1782 resulted when Marion's Patriots ambushed a group of Loyalists, lead by Gainey, just south of Moody's Mill. Marion's men forced Gainey and his men into a nearby field, where they surrendered to Marion and pledged their allegiance to the colonies (Godbold and Williamson 1923:12; Marion County Historical Society 1976; Pee Dee Regional Planning and Development Council 1972:71).

ANTEBELLUM PERIOD

In 1783, the General Assembly ordered each of the seven court districts surveyed for the division of uniform counties. County courts were established in 1785 and in 1786 most governmental duties were transferred from Charleston to the county courts. While the 1785 act established counties in the Cheraws, Camden, Ninety-Six, and Orangeburg districts into counties, the low country districts of Georgetown, Charleston, and Beaufort were well entrenched in the parish system, making the division of counties there fairly ineffectual (Figure 2). Georgetown was divided into Kingston, Williamsburg, Winyah, and Liberty counties. Liberty County would become the Marion District in 1800, named for Revolutionary War hero, General Francis Marion (Figure 2; Godbold and Williamson 1923:7; Stauffer 1998:3-4). The county courts lasted from 1785 until 1799, existing on a tiered system in which the county courts made up the base. Justices of the Peace, not required to be legally trained, administered the county courts. Above them, judges presided over criminal and civil cases in the district courts. The Constitutional Court acted as a Supreme Court (Stauffer 1998:3,9,13).

When many of the counties were transformed into districts in 1800, judicial powers were transferred to the districts. Justices traveled between courthouses within each circuit, a system designed to allow citizens more access to the courts (Stauffer 1998:4-5). Prior to 1800, there was not a courthouse or a jail located in Marion County, as court proceedings were held in Georgetown. The Judicature Act of 1798 specified that a courthouse and a jail should be established in a central location in each judicial district.

Thomas Godbold, descendant of John Godbold, gave four acres for the development of a public square on which the county buildings would be erected. The square became the center for the town of Gilesborough, named after Colonel Hugh Giles, which would become the city of Marion. The four-acre square was divided into four one-acre squares, defined by the intersection of Main Street running north and south along the old Georgetown Road, and Godbold Street running east to west along a Native American trail that connected the Great Pee Dee with the Little Pee Dee. The city of Marion grew around the public square on the 409-acre land grant originally given to James Godbold in 1769 (Figure 3; Godbold and Williamson 1923:9-10; McLendon and McLendon 1989, Sellers 1902:60-64, 66).

The courthouse was not finished in time to house the first court session held in Marion, so instead proceedings took place in a log structure on the property of Colonel Giles, two miles south of the public square. Once completed, the first courthouse was a frame structure that remained in use from 1800 until 1823, on the current site of the brick Records Building (constructed in 1903), which now houses the Marion County Archives (Marion County Historical Society 1976). The current courthouse was constructed between 1853 and 1854, as the second courthouse had become inadequate (Godbold and Williamson 1923:9-10; Pee Dee Regional Planning and Development Council 1972:66; Sellers 1902:60-64).

An 1825 Map of the Marion District shows that the city of Marion was located at the intersection of the two main roads that run diagonally across the county. At this time several other roads, running along the Great and Little Pee Dee rivers and their tributaries, are also noted. On the Great Pee Dee there is only one ferry identified, the Bradley and Britton's Ferry, located in Britton's Neck. Along the Little Pee Dee, however, there are four ferries indicated. The first is the Potato Bed Ferry in Britton's Neck, across from the Bradley and Britton's Ferry. The second is Gallwant's Ferry, a previous name for Gallivants Ferry. Grice's and Floyd's ferries are located above Gallwant's Ferry, near what are presently SC 917 and US 76. Several home sites and a few plantations are noted as well, although the overall population density of the county remains light (Figure 4; Mills 1825).

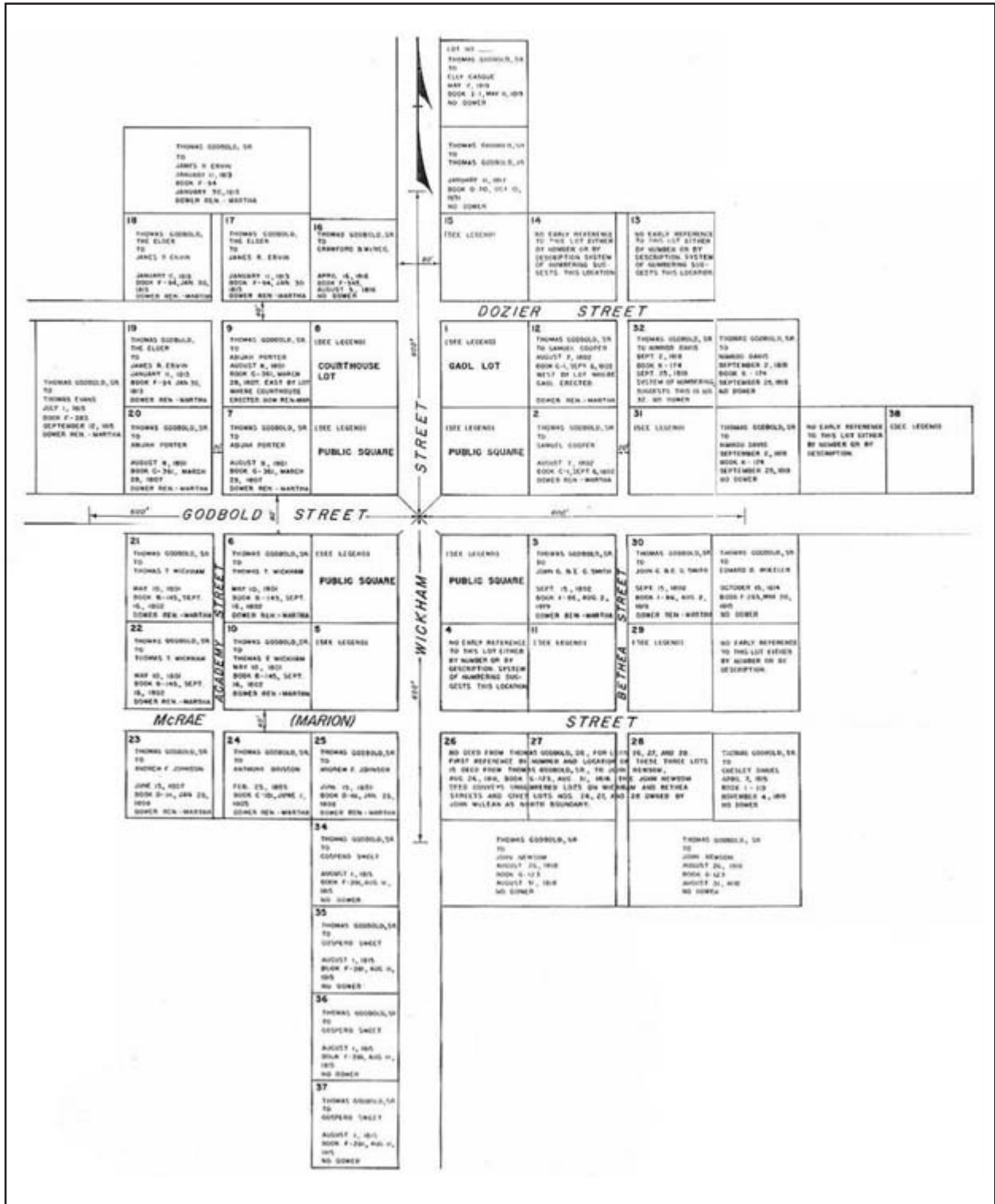
The population of Marion County in 1830 totaled 11,208, up from 6,914 in 1800. Of the total 11,208 residents living in Marion County in 1830, 3,876 (approximately 34%) were slaves. The first black residents of the county were recorded in the 1800 Census, 138 free blacks and 2,155 enslaved (United States Census 1800). By 1860, the population of the county had almost doubled again, with the major growth occurring in the slave population. Approximately 46% of the population in Marion County consisted of enslaved persons. This increase in the slave population was probably related to a rapid increase in cotton production in the county, which coincided with the increase of cotton production throughout the upstate area of South Carolina (Table 1; Schunk and Woodward 2000:4; United States Census Records).

Table 1. Population of Marion County, 1800 to 1860

Year	White Persons	Free Black Persons	Slaves	Total Population
1800	4,621	138	2,155	6,914
1810	6,019	94	2,771	8,884
1820	6,652	86	3,463	10,201
1830	7,338	49	3,826	11,208
1840	8,405	88	5,251	13,932
1850	9,781	106	7,520	17,407
1860	11,007	232	9,951	21,190

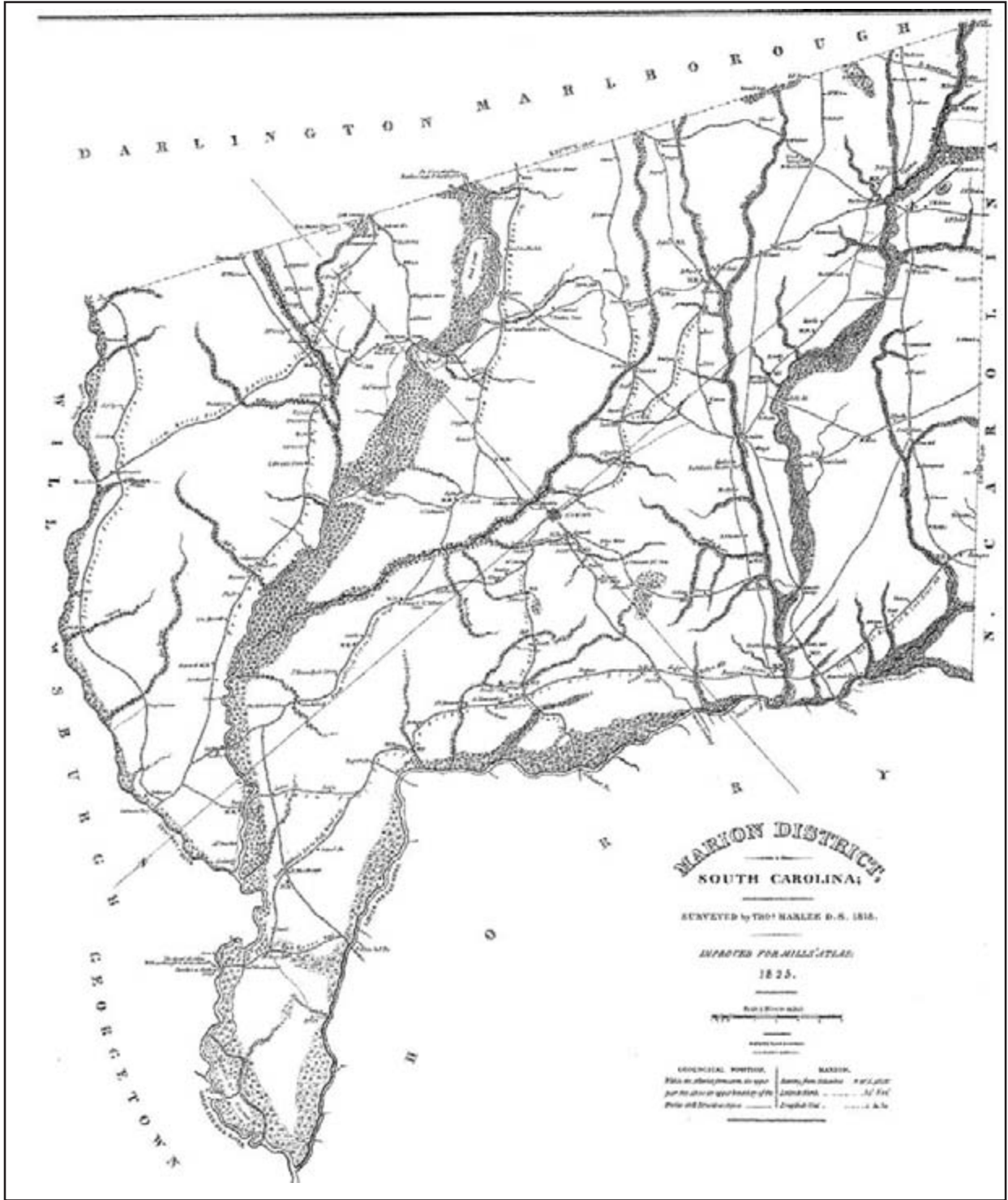
Source: United States Census Records

Figure 3.
Village of Gilesborough, 1799



Source: Village Plan of Thomas Godbold, SR., of the Village of Gilesborough, South Carolina, 1799. Compiled from the public records of McLendon and McLendon, 1980.

Figure 4.
Marion District, 1825



Source: Mills, 1825

Eli Whitney's invention of the cotton gin in 1793 revolutionized the cotton industry, increasing the amount of cotton that could be processed in a day from a few pounds to a few hundred pounds (Aiken 1998: 5, 7, 12-13.) Within 25 years of Whitney's invention, cotton had become the staple crop of the southeast (United States Census 1902). Beginning in 1850, southern farmers were cultivating cotton over a larger acreage than they were food crops, creating a reliance on the North and West for food crops. The development of rail lines connected southern plantations with western farms that were growing corn. Rail line development along with the rising price of cotton made it more profitable for southern farmers to grow cotton and purchase needed food crops. The importation of corn and other supplies did not become common, however, until the 1870s (United States Census 1902).

Between 1750 and 1825, tobacco had gained importance again as a cash crop in the Piedmont area of the state, but by 1825, tobacco had been replaced with cotton as the staple cash crop (Edgar 1998:270; Rogers 1984). In the 1840s, an inattentive farmhand on the Slade brother's tobacco farm in North Carolina inadvertently discovered the process for curing Bright Leaf tobacco when, after allowing the open fire on the curing barn floor to smolder out, he rebuilt the fire to such a temperature that the curing time was cut into days. Previous to this discovery, curing had taken several weeks, the result being a dark leaf of tobacco, much too harsh for use in cigarettes and suitable only for pipes, cigars, or snuff. The development of Bright Leaf tobacco eventually led to the popularity of cigarettes, beginning in the late 1800s. In order to produce an even temperature, tobacco farmers built flues in their curing barns, in which heat was distributed from a central furnace through a series of flues running parallel to each other just above the barn floor. Uncured tobacco was hung from rows of horizontal poles, or tier poles, spaced evenly at vertical intervals of 24 inches. The bottom row of tier poles was usually six feet off the barn floor to allow clearance for the heating flues. Wood or coal was used to fuel the furnaces. By adding fuel or increasing ventilation, the farmer was able to control temperature (Rogers 1984; Prince 2000:46-52). As noted earlier, tobacco cultivation would come back in favor in the twentieth century.

An 1811 legislative act appropriated an amount of \$300.00 for each public school in the county. This legislation was followed in 1814 by the appropriation of \$37,000 to be divided among the public schools of the county based on population. The Marion Academy was established in 1814, merging with the Marion Graded School in 1887. The school had grown enough by 1912 to necessitate the construction of a "\$50,000.00 structure of brick and concrete with an auditorium and many classrooms" (Godbold and Williamson 1923:15). In 1841, Pine Hill Academy was established near Sellers.

Hopwyl Academy was established in 1853, but was closed in 1870 due to a lack of students. Mullins High School was established in 1870 and Dalcho, the successor to Hopwyl Academy, in the 1880s. In April of 1898, the Marion Public Library was organized (Godbold and Williamson 1923:15-17; Sellers 1902:36-40, 44-45). Though appropriations for public schools were doubled during the 1850s, by 1860 only about 50 percent of white children in the state received any sort of elementary education. Laws in the state of South Carolina forbade the education of black students, free or slave. Several slaveholders throughout South Carolina, however, ignored the law and educated their slaves anyway (Edgar 1998:299).

Legislative acts following the Nullification Crisis of 1832 and 1833, reorganized the operating structure of the South Carolina State Militia (Edgar 1998:269; Godbold and Williamson 1923:12; Sellers 1902:8). The Marion District was subdivided into townships, which served as "company

beats" for the South Carolina Militia (Sellers 1902:9). High Hill, Maiden Down, Berry's Cross Roads, and Harleesville – all of which are now in Dillon County - formed the upper battalion. The city of Marion (then Gilesboro), Britton's Neck, Big Swamp, and Jefferys formed the lower battalion. All adult males who were physically sound and between the ages of 18 and 42 were required to serve in the militia. Each man was responsible for equipping himself, as the required positions were not compensated, with the exceptions of the Adjutant and the Inspector General of the State. Each company was expected to meet for drill every two months, six times yearly, with separate upper and lower battalion musters and a general muster each occurring once a year (Sellers 1902:8-10). The Governor of South Carolina was made commander-in-chief; a major general for each division was elected, a brigadier general for each brigade, a colonel, a lieutenant colonel, and a major for each regiment, and a captain and three lieutenants for each company (Godbold and Williamson 1923:12). This organization of the state militia existed in South Carolina until nearly 1860 (Sellers 1902:10).

CIVIL WAR ERA

By the onset of the Civil War, the nearly exclusive cultivation of cotton had depleted the southern soils. Low production during the war kept cotton prices high, doubling the price per pound by 1866, and all cotton exports had to be "bonded to purchase war material" (Edgar 1998:361; United States Census 1902).

While no major battles or skirmishes were fought in Marion County during the Civil War, Sherman and his troops did march across the upper end of the county, through what became Dillon County (Sellers 1902:65). A Confederate Navy Yard was established on the banks of the Great Pee Dee. Here, under the command of Lieutenant Van Rensselaer Morgan, the wooden gunboat C.S.S. *Pee Dee* was built and launched in November 1864. In 1865, the C.S.S. *Pee Dee* was burned by Confederate troops to prevent its capture by Union forces (Marion County Historical Society 1976; Pee Dee Regional Planning and Development Council 1972).

A draft was implemented in 1862 by the executive council of South Carolina so that troop quotas could be filled. The state was then divided into four districts, each of which was to provide 750 slaves each month for the construction of fortifications (Edgar 1998:361). Many young men from Marion County served in the Confederate Army (Godbold and Williamson 1923:12; Sellers 1902:10-13). Women left on the home front formed associations to collect and distribute provisions and aid to the families of soldiers fighting on the front (Edgar 1989:369).

Although most South Carolina residents accepted the draft when it was first enacted, by 1863 there was rampant draft dodging and desertion, especially in Clarendon, Greenville, Horry, and Marion counties (Edgar 1998:363).

RECONSTRUCTION TO 1900

After the enactment of the Emancipation Proclamation in 1865, the South Carolina General Assembly met in an emergency session on the South Carolina College campus to ratify the Thirteenth Amendment. The following December, the regular session of the General Assembly passed the Black Codes, ensuring segregation of whites and blacks through the process of Reconstruction (Edgar 1998:383-384). The white population was in the majority until the 1880s, when the black

population of the county, which had been steadily increasing since 1800, surpassed 18,000. The black population continued to increase until the late twentieth century, maintaining a significant dominance in numbers over the white population of the county (Table 2; United States Census Records.)

Table 2. Population of Marion County, 1870 to 1900

Year	White Persons	Black Persons	Other Non-White Persons	Total Population
1870	11,428	10,732	0	22,160
1880	15,881	18,226	0	34,107
1890	14,519	15,436	0	29,976
1900	16,992	18,189	0	35,181

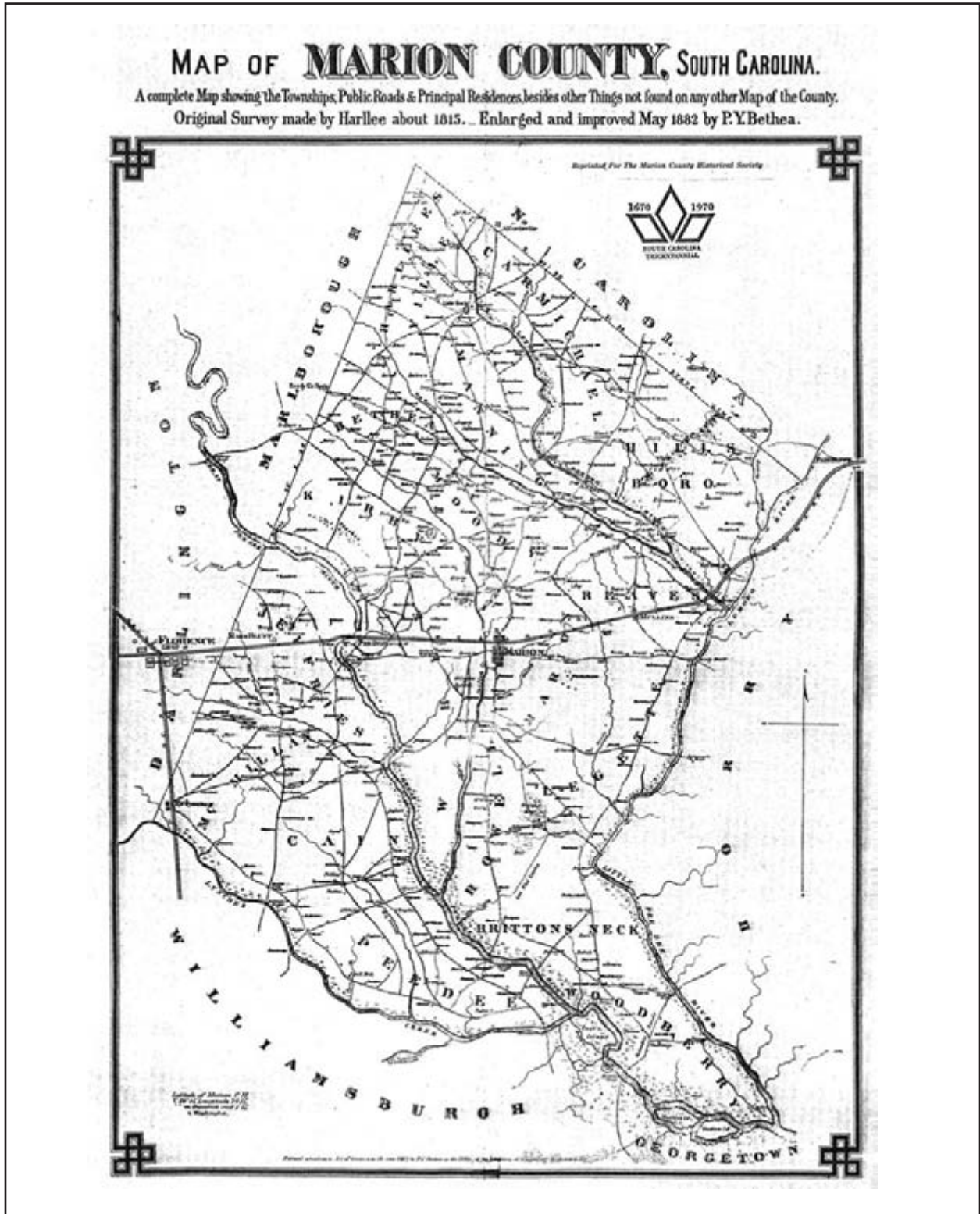
Source: United States Census Records

An 1882 map shows the towns of Mullins, Mars Bluff, and Little Rock, as well as the city of Marion. Many more place names and home sites were developed, as well as several more roads. The WC & A Rail Road connected Florence, Marion, and Mullins (Figure 5; Bethea 1882). The population in 1890 had grown to 29,976, with 14,519 white residents and 15,436 black residents living in the county (United States Census Records).

The 1868 Constitution of South Carolina designated the judicial districts as counties, merging courts, districts, and circuits of law and equity courts. In 1888, Florence County was created from parts of Darlington, Williamsburg, Clarendon, and Marion counties (Figure 2; Godbold and Williamson 1923:7; Stauffer 1998:4,17-18). The sudden decline in total population in Marion County between 1880 and 1890 is the result of the formation of Florence County from the western part of Marion County (Table 2; United States Census Records).

The 1868 State Constitution also had laid out 18 townships within Marion County for political and governmental purposes. By 1890, the number had dropped to 14 due to changes in the layout of the county, namely the formation of Florence County (Sellers 1902:7). Population records for the remaining townships, along with larger towns, first appear in the 1890 census records. The city of Marion, located in the Marion Township, boasts a population of 1,640 in 1890. By 1900, the city of Marion had grown to 1,831. Mullins, which had a population of 242 in 1890, had grown to 828 by 1900, an increase that can be contributed to the establishment of the Mullins tobacco market in the mid-1890s. The population of Little Rock was large enough to get it on the map as a reference point, but apparently too slight for census records, as was the community of Mars Bluff (Table 3; United States Census Records).

Figure 5.
Marion County, 1882



Source: From a copy, Courtesy South Caroliniana Library, University of South Carolina, Columbia

Table 3. Township Population, 1890 to 1900

Townships	1890	1900
Betha	1,569	1,606
Britton's Neck	1,406	1,436
Carmichael	2,130	2,441
Harlesville	3,991	3,614
<i>City of Little Rock</i>		90
Hillsboro	2,705	3,536
<i>City of Nichols</i>	57	82
Kirby	1,812	1,985
Le Gette	1,894	2,194
Manning	2,452	3,763
<i>City of Dillon</i>	82	1,015
Marion	4,050	4,472
<i>City of Marion</i>	1,640	1,831
<i>Moody (Kirby annexed to Moody c.1910)</i>	1,720	2,164
<i>City of Latta</i>		453
Reeves	2,864	4,617
<i>City of Mullins</i>	242	828
Rowell	1245	1256
Wahee	1865	1849
Woodbury	273	246

Source: United States Census Records

Constitutional provision also was made for a statewide public school system, and by 1882 there were 3,183 public schools in South Carolina. After the establishment of the state liquor dispensary in July 1893, public school funding came in part from revenue received from the sale of alcohol in South Carolina. The Bourbons (conservatives who had resumed political control after Reconstruction) had provided equally for black and white students. Funding for South Carolina public schools increased gradually through the 1800s, but was still below the regional average, due in part to a lack of qualified teachers (Edgar 1998:408, 420-421, 441).

After the Civil War, cotton prices remained high for a time, though almost all profits went into rebuilding farms that had been ravaged during the war. Landowners were eager to profit from the boom market, but were unable to pay for labor. Recently emancipated slaves created a population without economic status or the capital with which to make it. The Bureau of Freedmen, Refugees and Abandoned Lands, commonly called the Freedmen's Bureau, acting under the authority of the United States War Department, developed the labor contract system, inadvertently setting the foundations of southern farm tenancy for the next several decades (Aiken 1998:39-43; Prince 2000:22-25; United States Census 1902).

With labor contracts, federal policy makers believed they were creating a system that would ease former slaves and slave holders into the realities of free labor. In reality, labor contracts created a framework into which the antebellum social structure was rebuilt. Freed people were compelled by labor contracts to work for a specific landowner for a set time, generally from planting to harvest, for which they were compensated by the land owner in the form of weekly food distributions and housing. Wages were settled once the crop was sold. Federal troops maintained a presence to ensure that labor contracts were honored in full (Aiken 1998:39-43; Prince 2000:24).

Throughout the Pee Dee Region, federal officers met with local planters in the county seats. In Marion, Colonel George H. Nye of the Twenty-Ninth Maine Infantry met with landowners at the courthouse in the city of Marion. Freedmen's Bureau agents canvassed the rural areas, addressing the concerns of newly freed blacks and negotiating contracts with landowners. Labor contracts varied from location to location reflecting local conditions and specifying various forms of compensation, including "cash, crop shares, food and housing, use of implements and draft animals, garden space, firewood and other benefits" (Prince 2000:24). Pee Dee region contracts often specified wages payable in produce, and planters in the Marion District promised one third of the cotton crop to workers (Prince 2000:24).

Often, Freedmen's Bureau agents included clauses in labor contracts requiring landowners to treat their workers with "justice and kindness" (Prince 2000:25). The transfer of free labor ideals from northern policy makers to southern laborers and landowners was not a smooth transition. The large size of and tendency toward non-diversified crops on southern farms coupled with remaining antebellum racial attitudes were not taken into consideration by northern powers when constructing the labor contract system. From the beginning, the contract system echoed the work patterns of slavery, such as gang labor, which focused on groups rather than individuals. Also, contracts were "typically collective, covering many workers on the same plantation" (Prince 2000:26). Despite the inclusion of "justice and kindness" clauses in contracts, many labor contracts also contained language designed to maintain antebellum social structures. Rumors of supposed land grants from the Freedmen's Bureau worked to undermine the contract system as well, causing freed blacks in the Marion District to refuse to enter into contracts even for half crop compensation, instead choosing to wait for bureau agents to distribute land (Prince 2000:27-28).

In 1887 the first chapter of the Southern Farmer's Alliance in the state of South Carolina formed in Marion County. There were 60,000 Alliance members in the state by 1890. The first edition of the *Cotton Plant*, the organization newsletter, also first appeared in Marion County, before it was published in Greenville. The Southern Farmer's Alliance was maintained for white members, while the Colored Farmer's Alliance was made up of black members. The Southern Farmer's Alliance, in 1889, had a membership consisting of 86 percent farmers; however, only 55 percent owned their own farms, as the remaining membership being made up of tenants and sharecroppers. In the Colored Farmer's Alliance, nearly every member was a farmer (Edgar 1998:431).

White farmers, while adapting to the essentially free labor consequential of farm tenancy, "had acquired little cash capital" (United States Census 1902). Black tenant farmers and farm laborers were a major component in the southern cotton industry. The demand and price of cotton along with the extensive cultivation of the crop lead to overproduction in the early 1870s that – coupled with the decrease of demand in the British textile market for raw cotton - caused cotton prices to fall. The plummet of cotton prices continued for almost 20 years (Prince 2000:51; Schunk and Woodward 2000:3-5; United States Census 1902). Near the end of the nineteenth century, inventions such as the cottonseed planter, the fertilizer distributor, the cotton stalk cutter, and an array of plows and harrows allowed for increased production with less labor. Most tenant farmers were unable to finance cotton gins of their own, necessitating the construction of public gins. (United States Census 1902.)

Toward the later 1800s, farm rental began to replace sharecropping. By 1900, 61 percent of farms were owned by white farmers, black farmers owned only 39 percent. In the same year, 50 percent of black farmers were renting while only 29 percent were sharecropping (Prince 2000:38).

Owner-operated farms made up only 39.5 percent of the total operating farms in the county in 1900, down from 56.7 percent in 1890. Cash tenancy had increased from 31.24 percent in 1890 to 34.6 percent in 1900. Share tenancy had increased from 12.06 percent in 1890 to 18.6 percent in 1900 (Table 4). Farms with smaller amounts of acreage were usually leased to tenant farmers, and in 1900, 39.4 percent of farms, 20 to 50 acres in size, were reportedly producing cotton (United States Census 1902). Black and tenant farmers produced the greatest percentage of cotton, according to the 1900 census record, likely due to a higher market value as compared to other crops (United States Census 1902).

Table 4. Farm Ownership and Tenancy, 1880 to 1900

Farm Type	1880	1890	1900
Owner-operated Farms	2,130	1,490	1,471
Cash Tenants	798	821	1,288
Share Tenants	703	317	694

Source: United States Census Records

The average farm size in Marion County in 1880 was 154 acres, 10 to 20 acres less than the average acreage of farms in surrounding counties, excepting Horry, which averaged 244 acres, and Darlington, which averaged 116 acres. The total number of farms in Marion County was highest of all the surrounding counties. By 1900, Marion boasted the most acreage per farm, but had dropped to third in the total number of farms in the county. The decline in the number of farms can be attributed to the formation of Florence County in 1888, which appears to have taken nearly half of the farms once located in Marion County (Tables 5 and 6; United States Census Records).

Table 5. Total Farms Per County, 1880 to 1900

Total Number of Farms	1880	1890	1900
Chesterfield	1,937	2,007	2,771
Darlington	3,566	2,890	4,087
Florence (est. 1888)		2,692	3,173
Horry	1,637	2,097	3,267
Marion	3,631	2,628	3,724
Marlboro	1,522	2,029	2,645
Williamburgh	2,488	3,267	4,585

Source: United States Census Records

Table 6. Farm Acreage by County, 1880 to 1900

County	Acres		
	1880	1890	1900
Chesterfield	172	145	120.8
Darlington	116	93	69.9
Florence (est. 1888)		105	93.9
Horry	244	210	143.3
Marion	154	149	112
Marlboro	161	126	91.1
Williamburgh	160	130	95.5

Source: United States Census Records

Prior to 1890, textile manufacturing in the southern states was close to non-existent as raw cotton was transported to northern factories for processing. The development of cotton manufacturing in the south followed the cultivation of cotton from the south to the west. South Carolina, North Carolina, Georgia, and Alabama are the southern states in which cotton manufacturing was as significant, or nearly as significant, to their economies as cotton cultivation. In local southern markets the profit per bale varied, but in many instances it was competitive with that of northeastern or foreign markets (United States Census 1902).

As farmland ownership was transferred from farmers to local merchants and factories between 1880 and 1900, there was a parallel decrease in share tenants and increase in cash tenants. Merchant and factory owned lands were often leased at a fixed price. In South Carolina, the number of farms operated by owners in 1880 was consistently lower than that in other southern cotton producing states. In Marion County, this average may be contributed to a larger black population, a majority of whom were cash or share tenant farmers. By 1890, more farms in South Carolina, Georgia, and Mississippi were operated by tenants than by owners. Tenant farmers and sharecroppers produced more than half of the southern cotton crop in 1899 (Godbold and Williamson 1923:66; United States Census 1920).

By the 1880s, the rising demand for cigarettes, once a rare commodity, was resulting in the reemergence of tobacco as cash crop to replace cotton, as well as the development of new technology for the production of cigarettes. The invention of the cigarette-rolling machine by James Albert Bonsack revolutionized the tobacco industry as Whitney's cotton gin had the textile industry (Prince 2000:46-52). During this time, planters in Marion County began converting cotton fields near Mullins into tobacco fields (Godbold and Williamson 1923:66; Prince 2000:51,62; United States Census 1920). On October 1, 1891, the first flue-cured tobacco auction in South Carolina took place in the Florence Tobacco Warehouse. In 1895, the Mullins tobacco market was established as more Marion County farmers began to rely on tobacco as their staple crop. William Henry Daniel and Dr. C.T. Ford lead the construction of the Planters' Warehouse, located in Mullins, in 1894. On August 28, 1895 the Mullins market opened to a packed house. Several bystanders had come by train from nearby towns to witness the auction. Farmers who had seen their cotton go for \$.06 a pound were getting up to \$.22 a pound for their Bright Leaf tobacco. As there was no bank in Mullins at the time, Daniel had money transported by train from Marion to cash tobacco checks. The opening success of the Mullins market made it the new choice for Marion County farmers and prompted several other Pee Dee region towns to open their own tobacco markets (Prince 2000:62,67-69).

Tobacco production in South Carolina in the 1890s grew from 200,000 pounds per year to 20,000,000 pounds per year, as struggling cotton farmers converted their fields and farms to the production of Bright Leaf tobacco. In Marion County, the production of Bright Leaf tobacco jumped from a mere 9,000 pounds in 1890 to 6,145,000 pounds in 1899 (United States Census 1890, 1900). At the dawn of the twentieth century, the Pee Dee region was responsible for 93 percent of the entire tobacco production of South Carolina (Prince 2000:70). Tobacco sales in the Mullins market in 1900 were reported at 4,000,000 pounds (Rogers 1984). The tobacco market in Mullins remained fairly constant from its establishment in the 1890s until the 1970s. The tobacco

warehouses, first frame buildings and later brick, would often occupy entire city blocks. Farmers would transport their tobacco to the warehouses where it was auctioned to the major tobacco companies. The warehouse owners received a percentage of the profits in exchange for weighing and certifying the tobacco, providing an auctioneer, distributing payment checks and then delivering the tobacco to the buyers (Rogers 1984).

Once the tobacco had been cured, the stems had to be removed from the leaves and the leaves dried further. Until the latter half of the twentieth century, this process was carried out locally, but by the late twentieth century, the tobacco was shipped elsewhere for processing. Redrying plants, also called stemmeries, were usually smaller buildings than warehouses, built in a variety of types and shapes. As was true of the warehouses, the first redrying plants were frame and later brick buildings. Redrying of the tobacco leaves was necessary to insure that the tobacco contained a uniform amount of moisture so as not to become too dry or brittle for processing (Rogers 1984).

Besides cotton and tobacco, Marion County farmers were growing corn, oats, rye and wheat (United States Census Records). These products were likely kept by farmers or sold locally for consumption by humans and livestock. In 1880, 470,745 bushels of corn, 69,011 bushels of oats, 2,871 bushels of rye and 9,131 bushels of wheat were harvested in Marion County. By 1880, the production of rye and what had fallen dramatically, while the production of corn had a slight decrease in comparison. The loss in production was likely due in part to the formation of Florence County. The production of oats, however, nearly doubled (United States Census 1880, 1890). The large amount of oats grown in the county may have been used for feed for livestock. Based on census data, Marion County had a fairly large concentration of livestock with a total value averaging almost \$100,000.00 more than that of neighboring counties in the area (Table 7). Between 1880 and 1900, Marion County was in the average range for dairy production in the Pee Dee region (United States Census Records).

Table 7. Value of Livestock by County, 1880 to 1900

County	Value in Dollars		
	1880	1890	1900
Chesterfield	196,285	226,900	307,657
Darlington	465,828	410,190	454,173
Florence (<i>est. 1888</i>)		317,080	368,578
Horry	182,871	237,030	376,505
Marion	541,470	464,920	570,252
Marlboro	255,286	339,610	408,877
Williamsburgh	262,940	338,360	521,374

Source: United States Census Records

Brick clay was commercially manufactured in Marion County during the nineteenth century. Clay deposits were located along the Great Pee Dee, on Caffish Swamp and near Mullins, with several smaller deposits located throughout the county (Godbold and Williamson 1923:20-21). Two of the largest brick mills in the State of South Carolina were located in Marion County (Godbold and Williamson 1923:25).

Figure 6.
Imperial Tobacco Company, Mullins, ca.1930



Source: From a copy, Courtesy South Caroliniana Library, University of South Carolina, Columbia

EARLY TWENTIETH CENTURY

Between 1900 and 1920, there was a large movement of the population from rural areas to urban areas (Godbold and Williamson 1923:61; United States Census 1920). By the turn of the twentieth century, Mullins contained four tobacco-redrying plants and three warehouses (Rogers 1984). The Imperial Tobacco Stemmer was one of the largest in the state of South Carolina (Figure 6; Godbold and Williamson 1923:26). The Mullins plants employed between four and five hundred people. The employment opportunity afforded by the tobacco industry in Mullins undoubtedly contributed to a population increase in the community, from 282 in 1890 to over 1,000 by 1901 (Rogers 1984). There were between six and 10 textile mills located in Marion County by 1922 (Edgar 1998:459). The Marion cotton mill was near the city of Marion. The Marion Manufacturing Company was organized in 1904 by a group of Marion businessmen who bought the former Ashby Cotton Mills, updating the building and machinery. The Kershaw Oil Mill purchased the Marion Cotton Oil Mill in 1908 from the South Atlantic Oil Company, at which time the building was enlarged and new machinery installed (Godbold and Williamson 1923:25).


By 1923, there were at least six lumber mills located in Marion County, one near Mullins, one at Pee Dee, one at Sellers and three near Marion (Godbold and Williamson 1923: 17). David O. Anderson started Anderson Lumber Corporation in the city of Marion in 1912. In 1923, the company employed approximately 300 workers producing lumber, box shooks, and laths. Marion also hosted the Bell Lumber Company and the Marion Lumber Company. The latter was located at the intersection of Bluff Road and the road now known as Marshall Street. Essentially the railroad acted as an industrial corridor through the city. Small one-story mill houses faced the railroad. The rear of the houses looked out over the lumberyard.

The Mullins Lumber Company, located in Mullins, employed approximately 200 workers in 1923, producing lumber from North Carolina pine, gum, ash, cypress, and poplar. In Sellers, the Tilghman Lumber Corporation, established circa 1895 by M. H. Tilghman, employed approximately 160 workers in 1923, producing lumber from North Carolina pine and hardwoods. Other lumber mills were also in operation in the county during the late nineteenth and early twentieth centuries (Godbold and Williamson 1923:24-25). Three "soda water plants" also existed in the county in 1923 (Godbold and Williamson 1923:26).

Marion hosted other industries: the Marion Chero-Cola Bottling Company and the Marion Coca-Cola Bottling Company. The Mullins Pepsi-Cola Bottling Company was located in Mullins (Godbold and Williamson 1923:26). Despite these outposts of manufacturing, the economy of Marion County remained agriculturally based throughout the twentieth century (United States Census Records).

While towns such as Marion and Mullins were well established by the beginning of the twentieth century, the population in urban areas of the county was still comparatively small as the majority of the population remained in rural areas and on farms (Table 8; Figure 7). This movement may have been spurred partially by the desire of middle and upper class whites to maintain a segregated social structure, as well as the lure of profit from textile and tobacco processing factories located in and near towns. Many landowners were leasing their farms to tenants and sharecroppers – the majority of whom were African American. In 1920, the black population of Marion County

Figure 7.
Main Street, Marion, ca. 1908



Source: Marion Historical Society, 1999. Photo Courtesy of Valerie Baumrind Bonatis

numbered 2,663 more than the white population (Godbold and Williamson 1923:61; United States Census 1920). Absentee landowners were able to partake of social and cultural offerings of town, while at the same time maintaining the benefits of their agricultural holdings. White tenant farmers were generally young or lower class farmers without the economic means to obtain land of their own. By leasing farms, these less economically stable farmers were able to acquire experience and capital that they would later apply to farms of their own (Figure 8; Godbold and Williamson 1923:37,69-70).

Table 8. Urban and Rural Population of Marion County, 1900 to 1940

Year	Urban Population	Rural Population
1900	1,831	N/A
1910	3,844	16,752
1920	N/A	N/A
1930	8,079	19,142 15,623 living on farms
1940	10,138	16,165 living on farms

Source: United States Census Records

In 1919, census data shows that 73.7 percent of the population of Marion County was employed in agriculture, with 79 percent of the total crop value for 1919 consisting of cotton and tobacco. Of the total population of Marion County in 1920, 83.6 percent was rural. In 1910, the total percentage of farmers in Marion County was 80 percent; between 1910 and 1920 the increase in rural population was 18.4 percent whereas the increase in urban population was only 1.2 percent (Godbold and Williamson 1923:36-37,65; United States Census 1910, 1920). Dillon County broke from the northern part of Marion County, also called Upper Marion, in 1910, resulting in a significant decrease in population between 1900 and 1910 (Table 9; Godbold and Williamson 1923:7; Stauffer 1998:4,17-18).

Table 9. Population of Marion County, 1900 to 1940

Year	White Persons	Black Persons	Other Non-White Persons	Total Population
1900	16,992	18,189	0	35,181
1910	9,387	11,208	0	20,596
1920	10,563	13,147	11	23,721
1930	12,30	14,911	9	27,221
1940	13,287	16,810	10	30,107

Source: United States Census Records

A 1939 Marion County highway map shows the towns of Marion, Mullins, Nichols, and Sellers as being significant in size, as well as indicating the smaller communities of Centenary and Gresham. Several paved state highways are indicated, as well as U.S. Highways 76 and 501. The county population is clustered around the larger communities with the majority of the area remaining rural in character (South Carolina State Highway Department 1939). The population of Marion County in 1940 was 30,107, with only 13,287 residents being white and 16,810 residents being black (United States Census 1940).

Figure 8.
Tenant Farmers, ca. 1936



8A: Working in the Fields

Source: Cox c.1936 Farm Security Administration, Office of War Information Photograph Collection. Library of Congress Prints and Photographs Division: Washington DC.



8B: Stringing Tobacco to be Cured

Source: Lange c.1936 Farm Security Administration, Office of War Information Photograph Collection. Library of Congress Prints and Photographs Division: Washington DC.

The population of the townships remaining in Marion County after the creation of Dillon County – which took the townships of Carmichael, Harlesville, Hillsboro, Manning, and the town of Latta – grew steadily. The cities of Rowell and Woodbury were exceptions to the population increase experienced by the rest of the county, losing almost 100 residents each between 1920 and 1930. The reason for this decrease in population is unclear, although it is possible that the individuals leaving those townships were somehow connected and departed to take advantage of opportunities elsewhere.

The greatest growth was in Mullins, from 1,832 in 1910 to 3,158 in 1930, a growth undoubtedly spurred by the growth of the tobacco market there. The population of the city of Marion was a bit less dramatic, from 3,844 in 1910 to 4,921 in 1930. The population of Nichols increased by just over 100 to reach 239 in 1930, and grew to by almost 200 residents to a 690 in 1930. Centenary and Gresham, while being significant enough to be noted on the 1939 county highway map, were not quite populated enough for entry in the 1930 city population census (Table 10; United States Census Records).

Table 10. Township Population, 1910 to 1930

Townships	1910	1920	1930
Britton's Neck	1,511	1,783	2,044
Le Gette	2,310	2,900	2,954
Marion	6,354	6,552	7,866
<i>City of Marion</i>	3,844	3,892	4,921
Moody (<i>Kirby annexed to Moody ca. 1910</i>)	1,052	1,984	2,044
<i>City of Sellers</i>	458	483	690
Reeves	6,032	7,207	8,940
<i>City of Mullins</i>	1,832	2,379	3,158
<i>City of Nichols</i>	118	191	239
<i>City of Zion</i>	195	197	371
Rowell	1,024	1,129	1,069
Wahee	1,449	1,871	2,132
Woodbury	126	295	172

Source: United States Census Records

The movement to urban areas was also likely influenced by the desires of parents to place their children in city schools. In the early 1920s, there began a progression back to the country by farm owners who had discovered that they could achieve higher production rates from their lands if they were to operate their farms themselves, rather than leaving it up to tenants. The condition of rural schools, which had in some degree prompted their urban migration to begin with, had improved little in their absence (Godbold and Williamson 1923:55).

After the turn of the century, state funding for public schools began to evaporate. Only one third of the elementary and high school-aged children in South Carolina were attending classes. A report compiled in 1910 by William H. Hand concluded that only 13 of the 166 high schools in the state were competent in educating students, both Marion and Mullins high schools made the cut. Public colleges were free to all that claimed hardship until 1916, when “proof of need was required, a majority of the state’s public college students paid tuition” (Edgar 1998:463). In 1917, the University of South Carolina became the first accredited university in the state (Edgar 1998:463).

Progressives in South Carolina pushed for improved public schools from 1900 to the early 1920s, campaigning for new and improved buildings and better-qualified teachers. Some counties increased tax rates for funding, but the distribution of funds fell far in the favor of white students. Mostly, improvement of public education was left to individual communities. In rural and mill areas, opposition to compulsory school attendance was fierce, as children were needed to earn wages, explaining why little had changed in rural schools by 1920. In 1919, the South Carolina Department of Education established an adult education program, supervised by Wil Lou Grey. In its first year, nearly 11,000 adults enrolled in evening classes (Edgar 1998:463-465).

Between 1912 and 1932, the Rosenwald Rural School Building Program was improving education for blacks in the rural south. Funds donated to the Tuskegee Institute by Julius Rosenwald, president of Sears, Roebuck and Company, were approved for use in the creation of a matching grant program dedicated to the construction of vocational schools. With curriculums designed by Booker T. Washington, the first Rosenwald Schools were constructed in Alabama between 1913 and 1914 (National Trust 2006). By the close of the program, there were approximately 24 Rosenwald Schools that had been constructed in Marion County (Table 11, Figure 9; Fisk University Archives 2006). The Rosenwald educational program focused on basic literacy and mathematics with agricultural and trade programs catering to boys and home economics programs catering to girls (National Trust 2006).

Table 11. Rosenwald Schools Constructed in Marion County

Name of School	Construction Date	Possible Historic Location/Vicinity
Bethel School	ca. 1920/1921	Near Bethel Church, Britton's Neck vicinity
Blackwell School	ca. 1924/1925	Unknown
Cedar Grove School	ca. 1921/1922	.5 mile east of Pee Dee on unnamed road
Centenary School	ca. 1924/1925	Alternate Highway 41, north of Centenary
County Training School	ca. 1920/1921	Unknown
Friendship School	ca. 1924/1925	On Eulonia Road
Gresham School	ca. 1923/1924	Gresham vicinity
Melvin Field School	ca. 1927/1928	Highway 76 2 miles southwest of Nichols
Mullins School	ca. 1923/1924	Mullins community
Nichols School	ca. 1921/1922	Nichols community
Old Field School	ca. 1926/1927	Unknown
Pee Dee School	ca. 1922/1923	Pee Dee community
Pleasant Grove School	ca. 1924/1925	South of Highway 19
Rains School	ca. 1923/1924	Rains vicinity
St. James School	ca. 1926/1927	Highway 41, NE of Centenary
St. Mary's School	ca. 1924/1925	Possibly near St. Mary's Church on Alternate Highway 41
St. Paul's School	ca. 1923/1924	Near Intersection of Highways 9 and 47
Sellers School	ca. 1920/1921	Sellers community
Singletery School	ca. 1923/1924	Intersection of Highway 25 and 34
Smiths Swamp School	ca. 1928/1929	Highway 76, east of Marion
Spring Branch School	ca. 1924/1925	Unknown
Tabernacle School	ca. 1925/1926	Highway 16
Zion School	ca. 1923/1924	.5 mile east of Zion on Highway 28, below Smithboro

Source: Rosenwald School Insurance Cards, Fisk University Archives. No school locations were provided. Possible locations based on school locations on 1939 County Highway map.

By 1920, Marion County ranked eighth in the State of Carolina for cotton production per acre, but only thirty-first in overall production (Godbold and Williamson 1923:66; United States Census 1920). Marion County was ranked fifth in the State of South Carolina in 1920 for tobacco production, producing 6,700,000 pounds that year. Although Florence and Williamsburg counties outranked Marion in production, Marion County was ranked first in yield per acreage (Godbold and Williamson 1923:83; United States Census 1920). At the same time, tenant farmers operated nearly 68 percent of the farms in Marion County, up from almost 65 percent in 1910 (Godbold and Williamson 1923:37,42,69; United States Census 1910, 1920). Only Mississippi and Georgia had a higher rate of farm tenancy than South Carolina in 1920 (Godbold and Williamson 1923:69).

An unexpected drop in tobacco prices in 1921 prompted most growers to join cooperatives, a venture that many had been against during the previous decade (Prince 2000:83-91). By 1922, prices were up again, and they continued to rise until 1926. Spurred by the expectation of high profits, Pee Dee area farmers produced nearly a quarter of a billion pounds of tobacco between 1926 and 1930, causing prices to fall by a quarter in 1931 (Prince 2000:113-114). The Agricultural Adjustment Act (AAA) of May 12, 1933 created reduction contracts on the premise that a restricted crop would cause prices to rise.

Marion County farmers were quick to sign their land to contract. As hoped, the AAA pushed profit margins up significantly for growers in the Pee Dee at the 1933 market and kept prices on the upswing through the end of the 1930s (Prince 2000:141,149,156-158). In 1938, the AAA was revised to set quotas for production, taking advantage of the country's climb out of the Great Depression (Prince 2000:166).

WORLD WAR II TO 1965

Although the industrial contributions to World War I and II were limited, Marion County provided a significant number of soldiers to both war efforts (Edgar 1998:512-514; Godbold and Williamson 1923:12-14). Soldiers returning from World War II created a high demand for better rural educational facilities for both black and white students (Edgar 1998:516). Public schools remained segregated until the late 1950s, with black schools educating the most students while receiving the least funding (United State Census Records). In 1950, 80 percent of the population of Marion County was black (Edgar 1998:526). In Clarendon County, School District 22, *Briggs vs. Elliot* was the first twentieth-century challenge to the separate but equal doctrine (Edgar 1998:522). With mounting challenges against the separate but equal policy, a rash of new schools were built between 1950 and 1960 in the attempt to make the policy a truth. At the height of segregation in the 1950s, there were between 30 and 45 school districts in Marion County alone. After desegregation the number of school districts in Marion County dropped to seven (Edgar 1998:522,524-525).

The British government suspended the purchase of all American tobacco by the Imperial Tobacco Company at the outbreak of World War II. Imperial, a major buyer on the Mullins market, had stockpiled nearly three years worth of American grown Bright Leaf tobacco, on which the British government expected it to draw. In 1939, Pee Dee tobacco growers were in the midst of the largest crop they had produced in several years (Prince 2000:168). In 1940, growers agreed to sign

revised AAA reduction contracts. The Commodity Credit Corporation (CCC) funded the Imperial leaf purchase for the 1939 market season, holding title to the crop and storing it under USDA supervision. This arrangement allowed Imperial to stay on the market and growers to turn a profit (Prince 2000:170).

America's involvement in World War II stimulated the Pee Dee tobacco economy once again. Cigarettes assumed a new rank of patriotism and were endorsed by General Douglas MacArthur. "C" and "K" rations for deployed troops included cigarettes and civilian consumption increased as well (Prince 2000:172). Once the war was over, the popularity of cigarettes continued through the affluence of the 1950s, well in the later part of the twentieth century.

By 1954, the communities of Mullins, Nichols and Sellers had grown in size and many of the roads had been improved. The overall land area was still mostly rural and undeveloped (Figure 10; South Carolina State Highway Department 1954). As population of the county leveled off in the 1960s, the character of the county remained rural, and there was actually a slight decrease in manufacturing facilities (United States Census Records). By 1960, the population of the county had leveled off to 32,014, near its present number. The total number of whites living in the county was 14,415 compared to the 17,582 blacks residing in the same area (Table 12; United States Census 1960).

Table 12. Population of Marion County, 1950 to 1960

Year	White Persons	Black Persons	Other Non-White Persons	Total Population
1950	15,013	16,509	244	33,110
1960	14,415	17,582	17	32,014

Source: United States Census Records

Oil and gas furnaces had replaced many of the wood and coal furnaces in the tobacco barns by the 1950s (Rogers 1984; Prince 2000:46-52). Acreage cuts in the 1950s and the introduction of poundage quotas in 1965 marked the beginning of the decline for tobacco production in Marion County (Prince 2000:183-184). Most of the finish processing of the tobacco leaves was done locally until the 1980s, when large tobacco companies purchasing semi-dried leaves started sending them elsewhere for final processing, further diminishing the tobacco economy in the county (Rogers 1984). Public health campaigns concerning the risks associated with tobacco use were begun in the 1970s and have continued to significantly impact the profit margins of tobacco farmers in the area (Prince 2000:187-190). Tobacco is still grown today in Marion County, and crops pre-sold to major tobacco companies, but the days of cash crop tobacco farming have long since passed.

IV. RESOURCE INVENTORY

PREVIOUSLY RECORDED RESOURCES

Marion County resources date from the Colonial period well into the twentieth century. Thirty-four previously recorded resources were identified in Marion County. Of the 34 previously recorded resources, four are agricultural, four are archaeological sites, six are bridges, four are churches, six are commercial buildings, and eight are residential. There is also one cemetery, one civic building, and one educational building. These resources, identified from previous surveys, are listed in Table 13 below.

Although 23 Rosenwald schools have been identified through twentieth-century school insurance cards on file in the Fisk University Archives, there was no documentation of the schools in the SCDAH site survey or NRHP files. The school insurance cards provided only the school name and the approximate dates of construction; no locations for any of the schools were provided. For a listing of Rosenwald schools constructed in Marion County, along with their approximate construction dates and possible locations please refer to Table 11 and Figure 9. Only Cedar Grove School, described later, may have been identified within the survey area.

Table 13. Previously Recorded Resources in Marion County

Site No.	Historic Name	Address/Location	Date	Type	Eligibility
38MA116	Camp site	Vicinity of Latta	N/A	Archaeological	Not eligible
38MA117	Camp site	Vicinity of Latta	N/A	Archaeological	Not eligible
79	Bluefields	1203 N. Main St., Marion	1872-1875	Single-dwelling residence	N/A (SCDAH site files)
80	Mullins-Evans House	818 Evans Rd., Marion	Pre-1872	Single-dwelling residence	N/A (SCDAH site files)
81	Oakenwald	Oakenwald Dr., Marion	1875	Single-dwelling residence	N/A (SCDAH site files)
N/A*	Centenary United Methodist Church	Rural Marion County	ca. 1850	Church	N/A (SCDAH site files)
N/A*	Oak Grove; Godbold House	Hwy. 41, Centenary	1850	Single-dwelling residence	N/A (SCDAH site files)
NRHP Building No. 00000695**	Mt. Olive Baptist Church	301 Church St., Mullins	ca. 1900	Church	Listed on the NRHP
NRHP Building No. 01000609**	J.C. Teasley House	131 E. Wine St., Mullins	ca. 1875	Single-dwelling residence	Listed on the NRHP
NRHP Building No. 01000631**	Marion High School	719 N. Main St., Marion	ca. 1900, 1925	Educational	Listed on the NRHP
NRHP Building No. 73001719**	Old Ebenezer Church	S. of Latta	ca. 1850	Church	Listed on the NRHP
NRHP Building No. 82001522**	Razor & Clardy Company Building	202 S. Main St., Mullins	ca. 1900	Commercial	Listed on the NRHP
NRHP Building No. 84003817**	A.H. Buchan Company Building	Laurel St., Mullins	ca. 1900	Commercial	Listed on the NRHP

Table 13. Previously Recorded Resources in Marion County

Site No.	Historic Name	Address/Location	Date	Type	Eligibility
NRHP Building No. 84003818**	Dew Barn	NW of Zion	ca. 1925	Agricultural	Listed on the NRHP
NRHP Building No. 84003820**	Imperial Tobacco company Building	416 N. Mullins St., Mullins	ca. 1900	Commercial	Listed on the NRHP
NRHP Building No. 84003821**	Liberty Warehouse	Park St., Mullins	ca. 1900	Commercial	Listed on the NRHP
NRHP Building No. 84003822**	Neal and Dixon's Warehouse	S. Main St., Mullins	ca. 1925	Commercial	Listed on the NRHP
NRHP Building No. 84003828**	Old Brick Warehouse	Main & Wine Streets, Mullins	ca. 1900	Commercial	Listed on the NRHP
U/07/0019	Alford Buena House	7815 Hwy. 908, Britton's Neck	ca. 1850; alt. ca. 1950	Single-dwelling residence	N/A (SCDAH site files)
U/33/366-0022	Pineland Grange #549	1157 State Hwy. 38	1935	Civic building	Eligible
U/51/1330	W.H. Daniel Bridge, No. 264091700100	Milepost .01 SC 917, 6.5 miles NE of Galivant's Ferry	1948	Bridge	Not eligible
U/51/1331	Bridge No. 364091700200	Milepost 1.06 SC 917, 9 miles NE of Aynor	1948	Bridge	Not eligible
U/67/0016	Abandoned house	100 ft. N. of US 301, south bound, near STA 35	ca. 1930	Single-dwelling residence	Not eligible
U/67/0017	Concrete T-beam bridge, No. 342030130300	US 301, south bound, over Toby's Mill Creek	1930	Bridge	N/A (SCDAH site files)
U/67/0018	Concrete T-beam bridge, No. 342030130200	US 301, south bound, over abandoned SCL RR	1930	Bridge	N/A (SCDAH site files)
U/67/0020	Old Neck Church	Hwy. 908, across from 7245	ca. 1870; alt. ca. 1960	Church	N/A (SCDAH site files)
U/67/0061	Bridge No. 344091700100	Milepost 9.9 SC 917, 3.5 miles E of Mullins	1947	Bridge	Not eligible
U/67/0062	Bridge No. 344091700200	Milepost 10.67 SC 917, 4 miles E of Mullins	1949	Bridge	Not eligible
U/67/25.00	Frame building	662 S-738	ca. 1900	Agricultural	Not eligible
U/67/25.01	Frame building	662 S-738	ca. 1940	Agricultural	Not eligible
U/67/25.02	Frame building	622 S-738	ca. 1930	Agricultural	Not eligible
U/67/289-0012; 38MA115	Moody Cemetery	Off of US 501; Vicinity of Latta	ca. 1828	Cemetery	Eligible
U/67/289-0013; 38MA122	Tenant Farmer Complex	Vicinity of Latta	20 th Century	Archaeological	Not eligible
U/67/348-0010.00	Frame building	Approx. 400 ft. N of S-22 / S-539 intersection, W side of S-22	ca. 1910	Multi-dwelling residence; Folk Victorian	N/A (SCDAH site files)

* No survey number on survey cards

** No survey number available, number provided is taken from NRHP nomination form

PREVIOUSLY RECORDED DISTRICTS

Two previously recorded districts were identified in Marion County: the Marion Historic District and the Mullins Commercial Historic District. The Marion Historic District, listed in 1973 with a boundary increase in 1979, consists of 93 buildings and 1,150 acres in the city of Marion. Railroad and North Wilcox avenues, North Main and West Dozier streets, and Wheeler, Lee, and Arch streets roughly define the boundaries of the district. The Marion Historic District possesses significance in the areas of architecture, military history, education, politics and government, and commerce. Activities in the district have had a major role in shaping Marion County from Colonial times through the twentieth century, creating a period of significance that spans from 1800 to 1924. Architectural styles present in the district include both Greek Revival and Queen Anne.

The Mullins Commercial Historic District, listed in 2003, consists of 38 buildings and 126 acres in Mullins, and runs along portions of Main, Front, and West Wine streets. The period of significance for the Mullins district spans from 1875 to 1949, mirroring the development of the tobacco culture of Marion County. The main area of significance for the Mullins district is commerce and trade; however, the district possesses significance in the area of architecture as well, incorporating styles such as Classical Revival and buildings designed with Late Victorian aesthetics.

SURVEYED RESOURCES

Historically an agricultural area, the landscape of Marion County reflects the patterns created by landowner, sharecropper, and tenant farmers. The majority of agricultural lands appear to be in the central and northern end of the county, with the southern tip of the county consisting of more wooded and swamp areas. While landowner-operated farms appear throughout the county, most occur toward the northeastern portion of the county. These farms tend to be large, tobacco producing operations with houses dating from the late nineteenth to the mid-twentieth century. The land and buildings associated with these farms appear to be fairly intact. Survey data for this area is limited as the eight-mile wide, I-73 survey corridor lies within the northeastern portion of the county where the potential for the preservation of such agricultural landscapes and associated buildings exists. As noted, identified resources located in this area are included in Appendix B.

Also prevalent in the landscape is a deep religious tradition illustrated by the numerous churches and cemeteries located throughout the county. Despite the age of many congregations in Marion County, brick churches represent the large majority of resources from 1955 to 1965. Cemetery dates spanned from the mid-1800s to post-1965. Although several Rosenwald schools were constructed in Marion County during the early half of the twentieth century, none were located during the survey; however, a handful of schools that demonstrate the evolution of public education in the county were documented.

The larger municipalities of Marion County include Sellers, the city of Marion, Mullins, and Nichols. The area south of Highway 76 in the city of Marion may potentially contain some significant African-American neighborhood resources, including commercial and religious properties; however, more historical research is necessary to confirm these speculations. Also, the area contained by Canal Road, McEachern Heights, Withlacoochee Avenue, and Baptist Street may

potentially contain a ranch house district. The area was not surveyed, however, based on the massing, architectural details, and materials of the houses, the development suggested a construction date of post-1965. Smaller communities that contain significant resources include Rains, Centenary, Britton's Neck, and Gresham.

Eight resource types were identified in the survey. These building types and their sub-sets are identified in Table 14 below. Each sub-type is discussed in detail following Table 14. Figures 11 through 29 illustrate examples of these resource types.

Table 14. Marion County Resource Types

Resource Type	Sub-Type or Style	Date	Quantity
Residential	Central Hallway (type)	ca. 1840-1950	110
	Greek Revival (style)	ca. 1840-1890	11
	Front Gable (type)	ca. 1870-1940	2
	Gable-ell (type)	ca. 1880-1915	17
	Pyramidal (type)	ca. 1880-1915	18
	Queen Anne (style)	ca. 1900-1915	5
	Gothic Revival (style)	ca. 1900-1915	2
	Colonial Revival (style)	ca. 1900-1950	18
	Saddlebag (type)	ca. 1900-1940	7
	Bungalow (type)	ca. 1910-1965	225
	Shotgun (type)	ca. 1915-1940	9
	Prairie (style)	1921	1
	Single/Double Pen (type)	ca. 1930-1955	5
	Minimal Traditional (type)	ca. 1945-1960	59
	Ranch (type)	ca. 1950-1965	33
Folk Vernacular (type)	ca. 1950	2	
TOTAL			524
Agricultural	Drive-in crib barn	ca. 1840-1955	12
	Single-crib barn	ca. 1880-1960	27
	Pack house	ca. 1900-1950	49
	Double-crib barn	ca. 1900-1955	12
	Fire-cured tobacco barn	ca. 1900	2
	Flue-cured tobacco barn	ca. 1910-1960	31
	Side-drive crib barn	ca. 1920-1930	6
	Transverse barn	ca. 1930-1950	4
	Open shed	ca. 1940-1960	5
	Smoke house	ca. 1880-1930	2
TOTAL			150
Religious	Greek Revival	ca. 1870	1
	Front gable with bell tower(s)	ca. 1900-1955	11
	Front gable with steeple	ca. 1920-1950	18
	Front gable	ca. 1940-1955	2
TOTAL			32

Table 14. Marion County Resource Types

Resource Type	Sub-Type or Style	Date	Quantity
Educational	Front gable	ca. 1870-1940	5
	Massed plan	ca. 1880-1920	2
	Irregular-compound plan	ca. 1930-1940	2
TOTAL			9
Commercial	Front gable	ca. 1870-1950	12
	1-part commercial block	ca. 1900-1960	21
	2-part commercial block	ca. 1910-1965	12
	Gin	ca. 1925	1
TOTAL			46
Civic	Front gable	ca. 1850-1950	4
	Minimal traditional	ca. 1940	1
TOTAL			5
Funerary	Cemeteries	ca. 1860-2005	43
	Vault	1932	1
TOTAL			44
Other	Pump house	ca. 1910-1930	3
	Garage	ca. 1910-1955	12
	Bridge	1948	3
	Lookout tower	ca. 1965	1
TOTAL			19
TOTAL RESOURCES			829

RESIDENTIAL STYLES AND SUB-TYPES

Within the residential building type, 16 styles and sub-types emerged. While specific residential styles occur mainly in the city of Marion, Nichols, and Centenary, basic vernacular house types are common throughout Marion County. Residential styles identified include Greek Revival, Queen Anne, Gothic Revival, Colonial Revival, and Prairie. House types identified included central hallway, front gable, gable-ell, pyramidal, saddlebag, bungalow, shotgun, single and double pen, minimal traditional, ranch, and folk vernacular. Greek Revival is the most common house style in Marion County, but by far the most common house types in Marion County are the bungalow and central hallway types, followed by minimal traditional and ranch type houses.

In the agricultural areas of the county, Greek Revival style houses were usually found on larger, landowner operated farms dating from the mid-1800s. These farms tended to be concentrated more toward the north central and northeastern part of the county. Front gable and extended porch bungalows dating from the early to mid-twentieth century tended to be located on small to mid-sized owner-operated farms. In the city of Marion and Centenary, neighborhoods of circa 1950 to 1960 front gable bungalows, presumably related to hired tobacco farm labor, were identified. These neighborhoods are discussed in detail in Chapter V. Toward the central and southern part of the county, former tenant and sharecropper farms became more common. House types on these farms were generally central hallway, gable-ell, pyramidal, and saddlebag types.

More modern house types, such as minimal traditional and ranch types, were usually located in more concentrated neighborhoods on the edges of municipalities such as the city of Marion and Britton's Neck. Several late ranches, as well as an occasional small trailer park, were also scattered between the intersections of Highways 41, 378, and 908. Due to the modernity of these residences, they were not documented. Ranch type houses that were judged to be post 1965 included those with concrete block foundations and horizontal massing.

The most southern tip of the county is heavily wooded and swampy; it is used mainly for hunting and fishing. The Woodbury Township, located south of Sampson's Landing on Woodbury Court/State Road 49 consists of a handful of front gable bungalows, minimal traditional, and ranch type houses. Near the Woodbury community there are small collections of simple, single and double pen frame houses, intermittently mixed with trailer home, scattered along Woodbury Court/State Road 49. These communities appear to be used seasonally for hunting, fishing, boating, and similar activities.

Central Hallway

The central hallway sub-type consists of single-story structure with a central hallway with rooms on side, a lateral gable roof, a full shed or hipped roof front porch, and usually two chimneys. Chimneys were internal, placed symmetrically along the ridgeline, or external, placed in the centers of either gable end (Figure 11a). This residential sub-type dates from the late nineteenth to early twentieth century and is common throughout Marion County.

Greek Revival

The Greek Revival style is concentrated in and near the city of Marion. This style house is identified by fairly steep pitched gable roofs with cornice lines emphasized by wide, divided bands of trim, entry or full width front porches supported by round or square columns with stylized capitols, and door surrounds consisting of narrow transoms and sidelights made up of square or rectangular panes. Massing may be similar to a two-story central hallway plan, a gable-ell or a bungalow and the house may be one or two-stories. The structure tends to be frame with weatherboard or shiplap siding, set on a brick pier foundation. Chimney placement varies (Figure 11b). This style dates from the last half of the nineteenth century.

Front Gable

Front gable sub-types consist of simple frame structures, usually with weatherboard siding, set on brick or concrete block piers or on wood sills laid directly on the ground. The entry is in the gable side and there is no porch. Simple stairs of wood or concrete may be present on houses with pier foundations (Figure 11c). This sub-type dates from the late nineteenth to the mid-twentieth century and is fairly rare within Marion County.

Gable-ell

A derivative of the central hallway plan, the gable-ell sub-type was also present throughout Marion County, although it was far less common. Gable-ell houses were typically frame structures with a modified central hallway plan; a lateral gable shaped into an "L", giving this sub-type its name. These houses were usually sided with weatherboard or shiplap and set on brick pier foundations.

Figure 11.
Residential Styles and Sub-types



11A. Central Hallway (Site U/67/0638)



11B. Greek Revival (Site U/67/1129)



11C. Front Gable (Site U/67/1096.01)

Some houses of this type had been covered with synthetic siding and their foundations had been filled with either brick or concrete block. Chimney placement varied between external chimneys positioned at a side gable, to interior chimneys positioned at the el-intersection. Porches were placed along the recessed section of the "L" and were generally shed roofed (Figure 12a). This residential sub-type also dates from the late nineteenth to early twentieth century and is most common in the southern and western areas of Marion County.

Pyramidal

Pyramidal house types are square and consist of four rooms massed together, or a modified central hallway plan with two rooms on either side. These houses have frame structures and siding that ranges from weatherboard to shiplap to asphalt roll. The foundations are generally brick pier with external brick chimneys on the side or rear elevation and a pyramidal roof. Shed or hipped roofed porches generally ran along the full length of the front of the house and sometimes one or more sides (Figure 12b). This sub-type dates from the late nineteenth to early twentieth century and is present throughout Marion County.

Queen Anne

Identifying features of Queen Anne style houses include an irregular roof and massing, and a partial or full asymmetrical porch, sometimes wrapped around two sides, with decorative millwork and verge board. The roof tends to be steeply pitched with a dominant gable on the front elevation in which patterned shingle work is usually placed. The Queen Anne type houses found in Marion County were in the city of Marion and consisted of two-story frame structures with brick foundations, varying chimney placement, and 1/1 sash windows (Figure 12c). The style dates from the early twentieth century.

Gothic Revival

Two Gothic Revival style houses were identified in Marion County. Features that define the Gothic Revival style in Marion include steeply pitched roofs with front cross gables, and full-width, one-story porches that wrap around two sides. One of the houses has patterned shingle work in the gables, as well as decorative millwork and verge board is on the porch post and along the eaves marking the transition from Gothic Revival to Queen Anne. The houses are frame structures with brick foundations and shiplap or weatherboard siding. Chimneys are interior and symmetrical with one chimney placed toward the peak of each side gable (Figure 13a). This style dates from the early twentieth century. Examples of Gothic Revival style houses were found only in the city of Marion.

Colonial Revival

Colonial Revival style houses in Marion County are characterized by rectangular massing with side-gabled or hipped roofs and an accentuated portico surrounding the front entry. Window opening and chimney placement tend to be symmetrical (Figure 13b). This style can be frame or brick construction and usually was found within the larger communities of Marion County, although some examples were discovered in more rural settings. Examples of this house style date from circa 1900 to 1950.

Figure 12.
Residential Styles and Sub-types



12A. Gabel-ell (Site U/67/0989)



12B. Pyramidal (Site U/67/1125)



12C. Queen Anne (Site U/67/ 1160)

Figure 13.
Residential Styles and Sub-types



13A. Gothic Revival (Site U/67/1131)



13B. Colonial Revival (Site U/67/1016)



13C. Saddle Bag (Site U/67/1111)

Saddlebag

A central chimney flanked by rooms on either side defines saddlebag type houses. The massing of this house type is usually rectangular with a lateral gable roof. There may be two separate exterior front entries, or a single front entry that opens into a foyer from which the two rooms may be accessed. These houses are generally frame construction with shiplap or weatherboard siding, set on brick or concrete pier foundations (Figure 13c). Saddlebag houses are more common in rural settings and date from circa 1900 to 1940.

Bungalows

By far, the most re-occurring sub-type in Marion County was the bungalow. The bungalow sub-type emerged in three distinct variations throughout the county. The first type is a single-story, hipped roof, frame structure, two to three bays wide and approximately three bays deep. Foundations are generally brick or brick pier. Front porches are recessed and supported by plain posts or posts on brick piers. Chimneys tend to be interior and there is often a hipped dormer in the front elevation (Figure 14a). Hipped roof bungalows date from circa 1915 to 1950.

The second type consists of front gable bungalows. These bungalows have essentially the same massing as the hipped roof bungalows with the addition of full shed or hipped roof front porches and one to three external chimneys along the side and/or rear elevations. Early front gable bungalows tended to be frame construction and set on brick pier foundations (some of which had been filled with brick or concrete block), while later bungalows were often concrete block construction and set on concrete piers or concrete block foundations. Earlier frame structures were sided with weatherboard or shiplap while those built closer to the 1950s were often sided with asbestos shingle. Chimneys tended to be brick in frame structures and concrete block in masonry structures (Figure 14b). This house type was common from the early 1910s until the late 1960s.

The third type consists of front gable bungalows with front porches that extend into a porte cochere or a wrap around porch on one side (Figure 14c). Usually a frame structure rather than masonry, this sub-type was common from the mid-1920s through the 1950s. The bungalow seemed to indicate a tenant farmer or farm laborer status while the bungalow with the extended porch appeared indicative of landowner status. In the cities of Marion and Centenary, districts comprised of mid-twentieth century bungalows, likely constructed to house farm laborers for the tobacco industry, were recorded. These districts are described in more detail in Chapter V.

Shot Gun

Shotgun type houses are characterized by rectangular massing, one room wide and two or more room deep, and were most commonly found in the communities of Rains and Marion. These houses are set on brick pier foundations with frame construction, shiplap siding, and front gable roofs. Porches are wooden and run nearly the full length of the front elevation (Figure 15a). The majority of shotgun houses were built during the 1910s and 1920s, but were still being constructed into the 1940s.

Figure 14.
Residential Styles and Sub-types



14A. Hipped Roof Bungalow (Site U/67/1148)



14B. Front Gable Bungalow (Site U/67/1247)



14C. Front Gable Bungalow with an Extended Porch (Site U/67/0656)

Figure 15.
Residential Styles and Sub-types

15A. Shotgun (Site U/67/0867)



15B. Prairie (Site U/67/7075)



15C. Single Pen Hunting Cabin (Site U/67/0591)

Prairie

One Prairie style house was recorded in Marion County in the community of Centenary. The house was purchased as a Sears' "kit" house in 1920, according to the current owner. Prairie type features present in the architecture of the house include a low-pitched hipped roof, hipped dormers in all four elevations, and a full width front porch with a hipped roof. The house has a frame structure set on a brick foundation and two exterior brick chimneys (Figure 15b).

Single and Double-Pen Hunting Cabins

Small, frame, single and double-pen houses were found in the southern tip of Marion County, near the Woodbury Rod and Gun Club. These simple frame structures were grouped together in communities of four to eight and appeared to be recreational or subsistence hunting and fishing cabins. The houses were set on brick or concrete piers and were often sided in asphalt roll or asbestos shingle (Figure 15c). This sub-type was typical from the early to mid-twentieth century.

Minimal Traditional

Minimal traditional type houses in Marion County consist of frame and concrete block structures with concrete slab or concrete block foundations and lateral gable roofs. This house type tends to be square in massing. Frame structures are often sided with asbestos shingle, although some are sided with shiplap. Most have only a front stoop or entry porch (Figure 16a). This residential sub-type dates from the mid-twentieth century and is generally associated with post-World War II housing. Minimal Traditional house types are common throughout Marion County.

Ranch

This sub-type was commonly built from 1950 to the mid-1980s. Ranch type houses in Marion County were only surveyed if they appeared to have been constructed before 1965. Most ranch type houses were found in or near the community of Britton's Neck and the city of Marion. Structural features indicative of pre-1965 Ranch type houses include the presence of a brick or concrete slab foundation with a frame structure rather than a concrete block foundation and structure. Ranch type houses tend to be rectangular in massing. Other features, such as sash versus ribbon windows and brick veneer siding with a hipped roof, were also taken into account when surveying Ranch type houses. Most had only front entry porches and several had engaged carports on one side. Many of the entry porches and carports had decorative iron column supporting them (Figure 16b).

Folk Vernacular

Folk vernacular structures are characterized by the lack of a specific plan, type, or style. Two such structures were recorded in Marion County. The first, a structure, appears to be a frame side porch that was removed from a larger structure and converted into a freestanding gazebo on concrete piers. The second is a two-story frame house with an irregular plan. The house is vacant and exhibits a variety of siding including weatherboard and asphalt roll. It also has a multiple gabled roof and an interior chimney. Both of these buildings appear to date from circa 1950 (Figure 16c).

Figure 16.
Residential Styles and Sub-types



16A. Minimal Traditional (Site U/67/0849)



16B. Ranch (Site U/67/0636)



16C. Folk Vernacular (Site U/67/0957)

AGRICULTURAL

Agricultural landscapes are common throughout Marion County. Although there are examples of large to mid-sized owner-operated farms throughout the county, as discussed earlier, these farms appear to be concentrated in the northeast and north central parts of the state. It is also in these areas where large, family farms tend to still be fully functioning, cultivating tobacco and corn. With the exception of the a few nineteenth-century farms that are no longer functioning but have maintained much of the land associated with the original farmstead (such as the Swintz Farm, Site U/67/0671, and the Larimore farm, Site U/67/0613, both discussed below), a typical farm in Marion County will often have an older house dating from the early twentieth century (not necessarily the original house), as well as a later house that usually dates to the 1950s or 1960s. The older houses were generally central hallway, pyramidal, or hipped roof bungalows, while the newer houses were typically front gable bungalows with extended porches. It is likely that these newer houses were built by the second or third generation on family land during the tobacco boom of the late 1940s and 1950s. The influx of landowners back to the farms from the towns and cities during the late teens and early twenties may also explain the decidedly twentieth-century look of many farms in Marion County. Generally both the old house and the new house have been remodeled several times to keep up with trends in housing aesthetics; changes in roof lines, the application of synthetic siding, the relocation or removal of chimneys, enclosed porches, and additions were common.

The houses on large to mid-sized landowner-operated farms typically were situated at the central hub of the farm, with a barnyard containing structures including crib barns, pack houses, and smokehouses located to the side and rear of the house. Tobacco barns were generally located in the fields, further away from the house. Often tobacco barns were discovered that had no discernable association with any house or central farm area, either because they were so removed from the main house or because the house that had once stood on the farm no longer existed. The houses of landowners also tended to be further way from the associated fields than tenant and sharecropper houses, which were usually directly situated adjacent to associated fields. Tenant and sharecropper houses typically had small crib barns associated with them, if any outbuildings at all.

Two excellent examples of large to mid-size working farms are the Wise Farm (Site U/67/0883), located just southwest of the city of Marion at the intersection of Clint and Foxworth roads, and the farm located at 525 Craven Road (Site U/67/0785), west of Centenary off of Terrell's Bay Road. These farms have maintained their historic landscapes, but have lost the integrity of most of their buildings through the wear of continued use and remodeling. Clint and Gerald Wise, father and son, live on and operate the Wise Farm, which has been in their family for several generations. Clint Wise lives in the 1912 central hallway house on the east side of Foxworth Road, which he has remodeled extensively over the years. Several outbuildings typical of a Marion County farm, including garages, a drive-in crib barn that was used as a stable, pack houses, and open sheds surround Mr. C. Wise's house. Cultivated fields edge the house and barnyard on three sides. Tobacco barns stand in at least one of the fields. Gerald Wise lives on the west side of Foxworth Road in a circa 1950 bungalow with an extended porch, which has been altered with a rear addition. The family's land holding is fairly expansive and there are at least two historic tenant houses located in their fields along Foxworth Road.

Less information is known about the farm on Craven Road; however, the landscape and buildings are similar to that of the Wise Farm. There is only one farmhouse, a circa 1915 hipped roof bungalow that was altered in the 1950s. The adjacent barnyard contains a garage, drive-in crib barn, and a pack house. To the east of the house is a cultivated field with two tobacco barns, one of log construction and the other frame construction.

Although no longer a working farm, the Swintz Farm, located off of Highway 9 northwest of Gresham, has also maintained its historic landscape. While there are some buildings (two crib barns and pack house) that have maintained their integrity, most of the buildings have been altered. The farmhouse dates to the 1870s, the original portion was already standing when the Swintz family bought the farm in the 1880s. Originally a central hallway, a rear addition was added to the house in 1952. The barnyard area contains two crib barns, a pump house, a smokehouse/kitchen (thought to be the original kitchen from the 1870s), and a couple of garages. The pack house is situated in a field in front of the house. The fields associated with farm are located to the front of the house and barnyard. Though the fields have been left fallow, the characteristics of tobacco cultivation are still readable in them. A row of trees separates a fire-cured tobacco barn from the fields. The tobacco barn appears to be in its original location, but the field in which it sat has been converted into a yard for a modern ranch house (also property belonging to the Swintz family).

The Larimore Farm, located on Bay Road near Cannon Lake, is another non-working farm that has preserved the integrity of its historic landscape, but has lost some of the integrity of its buildings. The farmhouse is a 1945 ranch-type house that has been remodeled with additions and vinyl siding. There is a smokehouse and three crib barns located to the rear of the house and a fourth crib barn located in the field behind the house. Again, the fields are fallow but maintain the characteristics of corn and tobacco cultivation.

The most common farms, however, tended to be small, landowner-operated farms with minimal out buildings, usually a single crib barn near the house, a side-drive or drive-through crib barn located some distance to the rear of the house, and occasionally a pack house near the larger crib barn. The operational capacity of these type farms varied greatly, with some farms being fully functional while only small areas of other were cultivated, if any cultivation was occurring at all. The houses on these farms were generally front gable bungalows or front gable bungalows with extended porches, although ranch type houses were common as well. The house and barnyard areas were approximately the same distance from associated fields that the house and barnyard areas of larger farms were. Fields associated with all farms were usually fenced with rough posts and barbed wire, if they were fenced at all. Often fields were edged with wooded areas.

The most defining elements of Marion County farms, not surprisingly, were the agricultural outbuildings in combination with the cultivated fields surrounding them. Farmhouse types have been discussed in the previous section. Below, the 10 predominant agricultural sub-types present in Marion County are discussed, all of which are typical of the southeastern United States lowlands and include fire and flue cured tobacco barns, pack houses, various types of crib barns, and smoke houses (Noble and Cleek 2004:62 - 75). Transverse barns and open shed types are also present within Marion County. All agricultural types are located throughout the county.

Drive-In and Side-Drive Crib Barns

These barn types are derived from earlier structures built roughly from log. Modern versions are generally constructed of rough-hewn lumber, are square or rectangular in massing, and may consist of one or more pens. Side-drive crib barns can have a front gable or saltbox roof with the door openings in the gable end. Double-crib barns may have lateral gable, front gable or monitor roofs. Foundations for both types can be brick or concrete pier, or concrete block. Both types have a ground level opening through which wagons or truck may be driven (Figure 17).

Single and Double Crib Barns

These barn types are identical to drive-in and side-drive crib barns, but lack any openings through which a wagon truck can be driven. Single crib barns are simple, single pen structures with gable roofs while double crib barns consist of two adjacent pens. Door opening are generally in the gable end. Often single-story open or enclosed shed additions have been added to one or both lateral sides of the barn (Figure 18).

Pack Houses

Pack houses were barns used to store cure tobacco until it could be transported to market. These buildings tend to be frame construction, may be square or rectangular in shape, and are usually located near the house rather than in the field. Square pack houses are difficult to discern from flue-cured tobacco barns, as they tend to be identical with the exception of larger doors in the gable ends at both the first and second story levels, and the presence of multi-paned windows on one or more sides (Figure 19a). Often single-story open or enclosed shed additions have been added to one or both lateral sided of the barn. Two-story drive-in or side drive crib barns, as well as single-crib barns, are often used as pack houses also. Pack houses were commonly constructed from circa 1900 through the mid-twentieth century.

Tobacco Barns

Both fire-cured and flue-cured tobacco barns are two-story, square structures with small, gable entries on the ground floor. Fire-cured barns are generally log construction and measure approximately 20 by 22 feet (Figure 19b). Commonly built during the late nineteenth and early twentieth centuries, few fire-cure barns still stand as most were either replaced with frame, flue-cured barns or have simply collapsed from neglect. Flue-cured barns, common during the first half of the twentieth century, measure approximately 16 by 20 feet and tend to be frame structures (Figure 19c). Several flue-cured barns have had the flues boxed in or removed. Many flue-cured barns have open shed additions on one or more sides. These shed additions may have shed roofs (usual when the addition is only on one side) or hipped roofs (usually when the addition is on two or more sides). Most tobacco barns are in the fields and away from the house.

Figure 17.
Agricultural Sub-types



17A. Drive-in Crib Barn (Site U/67/0883.02)



17B. Side-drive Crib Barn (Site U/67/0825.01)

Figure 18.
Agricultural Sub-types



18A. Single-crib Barn (Site U/67/0899.01)



18B. Double-crib Barn (Site U/67/0629.02)

Figure 19.
Agricultural Sub-types



19A. Pack House
(Site U/67/0632.01)

19B. Fire-cured Tobacco Barn
(Site U/67/0627)



19C. Flue-cured Tobacco Barn (Site U/67/0990.02)

Transverse Barns

Transverse barns are frame construction with weatherboard siding, tend to have concrete block foundations and front gable roofs. Door openings are generally in the gable side and are large enough for wagons to pass through. The function of this barn type tends to be mixed use, combining livestock, farm equipment, and harvested crop storage. Some transverse barns may be used as pack house as well (Figure 20a). These three barn sub-types are generally located near the house in the barnyard area.

Open Sheds

Open sheds are extremely simple structures consisting of a gable roof supported by posts made from rough cut logs (Figure 20b). These structures tend to be in barnyard or rural areas and appear to have been constructed during the mid-twentieth century.

Smoke Houses

Smoke houses are small, frame buildings with weatherboard siding and used for curing meat for domestic use (Figure 20c). Only two smoke houses were discovered in Marion County, although before the advent of modern meat processing techniques they would have been common to nearly every farm. Smoke houses were usually frame structures with a brick or sill foundation, located near the main house in the vicinity of the kitchen.

RELIGIOUS

Despite the abundance of religious buildings in Marion County, only three types of front gable churches are common in Marion County; although all are front gable buildings, each type each varies in architectural detail. One Greek Revival church was discovered in the northern part of the county.

Greek Revival

One Greek Revival type church building, Miller's United Methodist Church (Site No. U/67/0977), was recorded in the northern part of Marion County. The building is a frame structure set on a brick foundation with shiplap siding and a temple front, recessed porch supported by wooden columns. The two front doors are crowned with pediments and five-paned transoms (Figure 21a). Adjacent to the church is the Miller's United Methodist Church Cemetery. The churchyard was the site of a Confederate Army encampment during the Civil War.

Front Gable with Bell Tower

Front gable with bell tower type churches were found throughout Marion County. These churches were usually brick structures set on brick foundations with a single or dual bell towers located in or on each side of the front gable. This building type dates from the early to mid-twentieth century (Figure 21b).

Figure 20.
Agricultural Sub-types



20A. Transverse Barn (Site U/67/0642)



20B. Open Shed (Site U/67/0587.01)



20C. Smoke House (Site U/67/0671.03)

Figure 21.
Religious Sub-types



21A. Greek Revival (Site U/67/0977)



21B. Front Gable with Bell Towers (Site U/67/1190)

Front Gable with Steeple

Front gable with steeple type churches were also found throughout Marion County. These churches were usually brick structures set on brick foundations, but fair amounts were constructed with concrete block. The steeple is located at the peak of the front gable. This building type tends to appear more toward the mid-twentieth century (Figure 22a).

Front Gable

Only two plain front gable churches were recorded in Marion County. Both are simple frame structures set on brick pier foundations, with shiplap and weatherboard siding. The main door openings are located in the gable ends with no decorative detail (Figure 22b). Both buildings date from the mid-twentieth century.

EDUCATIONAL

Three types of school buildings were recorded in Marion County: front gable, massed plan, and irregular-compound plan. Although only nine school buildings in total were recorded, they represent a significant time period in the development of the county and in the development of public education in South Carolina, spanning from circa 1870 to circa 1940. Possibly one of the 23 Rosenwald schools identified in the Fisk University Archives was located during the Marion County survey.

Front Gable

Five front gable school buildings, all of which were frame structures, were found during survey in Marion County, dating from the late nineteenth century into the early to mid-twentieth century. A fourth site containing front gable support buildings for the Britton's Neck Elementary School has also been included in this category. These buildings were all long and rectangular in mass, with pier foundations and weatherboard siding (Figure 23a). All had main entries in the gable end. The circa 1870 school found at the Palmer Cemetery and the circa 1930 school building found in Centenary both have multiple doors located in one lateral gable side also.

Massed Plan

Two massed plan schools were recorded in Marion County, the Old Scotch School and a two-story brick school. The Old Scotch School (Site No. U/67/1065) is located on private property outside of Mullins and was moved from its original location. It is a one-story frame building with weatherboard siding and a hipped roof, dating from circa 1870. It is currently sitting on concrete block piers. The building is in disrepair and the current owner is interested in selling the building to anyone who is willing to move it.

The two-story, hipped roof, common bond brick school located west of Marion is known as the Cedar Grove School (Site No. U/67/0904), a Rosenwald School (Personal communication R. Maxey Foxworth, Jr. 2007). It dates from circa 1920 (Figure 23b). The archival information indicates that Cedar Grove was originally a one-story frame building. In fact all of the Marion County Rosenwald Schools files that have photographs show one story frame buildings with the exception of the two-story Training School that was described as a four teacher type school and the

Figure 22.
Religious Sub-types



22A. Front Gable with Steeple (Site U/67/0671)



22B. Front Gable (Site U/67/0728)

Figure 23.
Educational Sub-types



23A. Front Gable
(Site U/67/0780.01)

Marion County Training School
ca. 1920-21.
Source: Fisk University Archives



23B. Massed Plan
(Site U/67/0904)



23C. Irregular Compound Plan (Site U/67/0700)

brick Mullins School. The survey building bears more of a resemblance to the Marion County Training School in its height, massing, roof and front elevation fenestration but is a brick building. Thus, the historic Cedar Grove photograph in the Fisk University files is either incorrect, which seems unlikely as they were fire insurance records, or this is a slightly later replacement building for the original one-story frame building. More research is needed to establish the association, if any, with the Rosenwald era.

Irregular-Compound Plan

Two irregular-compound plan schools were also recorded in Marion County: The Britton's Neck Elementary School (Site No. U/67/0700) (Figure 23c) and the Rains-Centenary Elementary School (Site No. U/67/1079). Both buildings are brick structures with brick foundations and irregular rooflines. The Rains-Centenary Elementary School is still in use, but the Britton's Neck Elementary School is vacant.

COMMERCIAL

Four distinct types of commercial buildings emerged in Marion County. These building types encompass gable front buildings as well as one-part and two-part commercial buildings. One gin building, which appears to be a cotton gin, was discovered in Centenary.

Front Gable

Front gable commercial buildings are frame buildings with main front entries in the gable side, usually consisting of double doors centered between two picture windows, and with secondary doors on the lateral gable sides. A few of these buildings have an engaged porte cochere on their front elevation. Foundations vary from brick pier to concrete slab, however siding is usually weatherboard (Figure 24a). This building type dates from the late nineteenth into the early twentieth century.


Gin

One gin building, presumably a cotton gin dating from circa 1925, was located in Centenary. The building has an irregular massing with a frame structure, corrugated metal siding and metal windows (Figure 24b). It appears that all of the machinery has been stripped from the building.

One and Two Part Commercial Blocks

One-part commercial buildings are one-story structures and consist of freestanding frame and masonry buildings, and masonry buildings that share common walls with adjacent buildings (Figure 25a). Frame structures generally have pier or concrete slab foundations, front facades with parapet walls, and weatherboard siding. Masonry structures are either brick or concrete block; some of the facades have been stuccoed. Two-part commercial blocks consist of two-story brick buildings, some of which have been stuccoed and most of which have parapet walls on their front facades (Figure 25b). These commercial buildings date from the early to mid-twentieth century.

Figure 24.
Commercial Sub-types



24A. Front Gable (Site U/67/0762.01)



24B. Gin (Site U/67/0779)

Figure 25.
Commercial Sub-types



25A. 1- Part Commercial Block (Site U/67/0762)



25B. 2 - Part Commercial Block (Site U/67/0809)

CIVIC

Five civic buildings were documented in Marion County. Four of these buildings are related to the Masonic organization and are located throughout the county. The fifth is an emergency services building located in Britton's Neck.

Front Gable

Four front gable civic buildings, all of which were Masonic lodges, were recorded in Marion County. These buildings were simple two-story frame structures with shiplap or weatherboard siding and entry doors in the gable ends (Figure 26a). The buildings are spread out through the county and date from circa 1850 to 1950.

Minimal Traditional

One Minimal Traditional civic building was recorded in Marion County, the EMS building in the community of Britton's Neck. The building is a brick structure set on a brick foundation with front entry doors located at each end of the lateral gable side (Figure 26b). The building appears to date from the mid-twentieth century.

FUNERARY

Cemeteries

Forty-three cemeteries were documented in Marion County. Cemeteries included in this survey were established between 1860 and 1950 and all were church related or family plots. No formally designed cemeteries were identified. Grave markers were usually granite and typical for the time in which they were erected; however, there were a few markers made from brick and concrete (Figure 27a).

Vault

One vault, built for the Davis family in 1932, was discovered in the Palmer cemetery. The vault is brick and concrete construction with a zigurat roof and wrought iron gate (Figure 27b).

OTHER

Pump Houses and Garages

Pump houses may be frame or brick structures. The frame pump houses documented in Marion County were used to house pumps for industrial use, such as in gristmills; the brick pump houses were for domestic use (Figure 28a). Garages could be frame or brick structures, but were usually frame. These buildings tend to have a brick or concrete slab foundation, weatherboard or shiplap siding, and double sliding, hinged or rolling doors in the gable end (Figure 28b).

Bridges and Lookout Tower

Three, two-lane bridges along Highway 41 were recorded. These bridges are typical mid-twentieth century construction of reinforced concrete (Figure 29a). One steel lookout tower, also typical of the mid-twentieth century, was located in the vicinity of Old Neck Cemetery (Figure 29b).

Figure 26.
Civic Sub-types



26A. Front Gable (Site U/67/1018) - Little Pee Dee Masonic Lodge



26B. Minimal Traditional (Site U/67/0692) - Marion County EMS, Britton's Neck Substation

Figure 27.
Funery Sub-types




27A. Cemetery (Site U/67/0664)



27B. Vault (Site U/67/0891.01)

Figure 28.
Other Sub-types



28A. Pump House (Site U/67/0786.02)



28B. Garage (Site U/67/0774)

Figure 29.
Other Sub-types



29A. Bridge (Site U/67/0676)



29B. Lookout Tower (Site U/67/0597)

V. RESULTS

INDIVIDUAL PROPERTIES

New South Associates surveyed 680 sites for the Marion County Survey. Of those sites, 28 individual properties were identified that met the eligibility criteria for listing on the NRHP, 14 of which were determined eligible by the SHPO (Table 15; Appendix C). No cemetery sites were found to be potentially eligible for listing.

These properties were found to possess significance under Criterion A, for events associated with broad patterns of history – mainly agriculture, tobacco production, education – and/or Criterion C, for exhibiting distinctive characteristics of a type, period, and method of construction distinctive to Marion County and the surrounding region.

Table 15. Individual Properties Recommended as NRHP Eligible and SHPO Concurrence.

Site No.	Historic Name	Location	Date of Construction	Eligibility Criteria	NRHP Status
0597	Britton’s Neck Lookout Tower	Hwy 378, near Oldneck Cemetery, between Hwy 37 and Woodbury Rd.	ca. 1965	A, C	Eligible
0632	unidentified house (gable-ell)	7825 Bay Rd.	ca. 1915	A, C	Not Eligible
0632.01	unidentified outbuilding (pack house)	7825 Bay Rd.	ca. 1915	A, C	Not Eligible
0632.02	unidentified outbuilding (pack house)	7825 Bay Rd.	ca. 1900	A, C	Not Eligible
0671.04	Swintz Farm (drive-in crib barn)	1203 Swintz Ct., NW side of Hwy 9	1936	A, C	Eligible
0672	Swintz Farm (fire-cured tobacco barn)	1241 Hwy 9	ca. 1900	A, C	Eligible
0700	Britton’s Neck Elementary School (irregular-compound plan)	E side of Hwy 908 in Britton’s Neck	ca. 1930	A, C	Not Eligible
0762	Davis Brothers’ Store (1-part commercial block)	7614 Hwy 41	ca. 1915	A, C	Eligible
0762.01	Davis Brothers’ Store (front gable - commercial)	7614 Hwy 41	ca. 1900	A, C	Eligible
0762.02	Davis Brother’s Store (outbuilding)	7614 Hwy 41		A, C	Eligible
0762.03	Davis Brother’s Store (outbuilding)	7614 Hwy 41		A, C	Eligible
0770	unidentified store (front gable - commercial)	W corner of Centenary & Stanley avenues, Centenary	ca. 1910	A, C	Eligible

Table 15. Individual Properties Recommended as NRHP Eligible and SHPO Concurrence.

Site No.	Historic Name	Location	Date of Construction	Eligibility Criteria	NRHP Status
0779	unidentified gin	W corner of Hwy 41 & Davis St., Centenary	ca. 1925	A, C	Eligible
0788	Oliver/Legette House (Greek Revival)	471 Legette Rd.	ca. 1880	C	Eligible
0788.01	Oliver/Legette House outbuilding (pack house with extensions)	471 Legette Rd.	ca. 1910	C	Eligible
0797.01	Davis Vault	Palmer Cemetery, SW side of Hwy 41 approximately 1/8 of a mile SE of Alt. 41 junction	1932	C	Not Eligible
0798	unidentified house (central hallway)	4108 Oliver Rd, Centenary Vicinity	ca. 1860	C	Eligible
0888	Foxworth House (central hallway)	1448 Hwy 34	ca. 1880	C	Not Eligible
0890	McIntyre Farm (central hallway)	1038 Sunnyside Lp.	ca. 1865	A, C	Not Eligible
0890.01	McIntyre Farm (drive-in crib barn)	1038 Sunnyside Lp.	ca. 1840	A, C	Not Eligible
0904	Cedar Grove School (massed plan)	E side of Hwy 500 approximately 1/2 mile W of Hwy 407 junction	ca. 1920	A, C	Eligible
0960	Gilchrest House (Greek Revival)	8406 Hwy 76	1840	C	Eligible
0977	Miller's United Methodist Church (Greek Revival)	S side of Hwy 309 at Hwy 21 junction	ca. 1870	C	Not Eligible
1016	unidentified house (Colonial Revival)	302 Nichols St., Nichols	ca. 1930	C	Not Eligible
1079	Rains-Centenary Elementary School (irregular-compound plan)	W side of Hwy 501, N of Jovis Rd. intersection	1938	A, C	Not Eligible
1140	unidentified house (bungalow)	211 Presbyterian Ave., Marion	ca. 1920	C	Not Eligible
1190	Bethel Methodist Church (front gable with bell towers)	710 Hwy 301, Marion	1944	A, C	Not Eligible
1203	St. John A.M.E. Church (front gable with bell tower)	NW corner of Mill and Church streets, Marion	1921	A, C	Not Eligible

Seven resources identified in the I-73 Corridor study were determined individually eligible by the SHPO for listing on the NRHP (Table 16; Appendix C). Further information on these resources is available in the I-73 corridor report.

Table 16. Individual Properties Identified in the I-73 Corridor Study Determined as NRHP Eligible.

Site No.	Historic Name	Location	Date of Construction	Eligibility Criteria
0103	unidentified school	Approx. 0.1 N of S-263 on W. side of S-23, Marion vicinity	ca. 1920s	A, C
0105	Spring Branch United Methodist Church	SE corner of S-23 and S-263, Marion vicinity	ca. 1900s	A, C
0115	Antioch Church	Approx. 0.1 miles NE of Proctor Rd. on NW side of S-83, Sellers vicinity	1829	A, C
0115.01	Antioch Church Cemetery	Approx. 0.1 miles NE of Proctor Rd. on NW side of S-83, Sellers vicinity	unknown	A, C
0133	unidentified house	2761 S-83, Sellers	ca. 1890s	C
0175	Little Zion Methodist Church	S corner of Methodist Church Rd. on NW side of S-83, Sellers vicinity	1866	A, C
0200	unidentified school	Approx. 0.5 miles NE of Vincent Rd. on NW side of Serenity Rd., Zion	ca. 1950s	A, C

DISTRICTS/CONCENTRATIONS

MARION HISTORIC DISTRICT

The following properties were recommended eligible as contributing properties to the Marion Historic District under Criteria A and C by New South Associates, as they date to the same period of significance and are located on streets adjacent to, or near, the district (Table 17). However, SHPO concurrence was not received on these recommendations.

Table 17. Properties Recommended Eligible as Contributing to the Existing Marion Historic District.

Site No.	Historic Name	Location	Date of Construction
1128	unidentified house (Greek Revival)	109 W. Baptist St., Marion	ca. 1850
1129	unidentified house (Greek Revival)	419 Dunlop St., Marion	ca. 1860
1131	unidentified house (central hallway)	509 Dunlop St., Marion	ca. 1915
1138	unidentified house (Colonial Revival)	300 Dunlop St., Marion	ca. 1900
1148	unidentified house (bungalow)	406 S Gibson St., Marion	ca. 1925
1162	unidentified house (Gothic Revival)	410 Godbold Ave., Marion	ca. 1900
1177	unidentified house (central hallway)	306 Avon St., Marion	ca. 1890

MULLINS RESIDENTIAL HISTORIC DISTRICT

One historic district, the Mullins Residential Historic District, was recommended eligible for listing on the NRHP by the I-73 corridor study, on which the SHPO concurred. The resources listed in Table 18 are contributing to the Mullins Residential Historic District (Figure 30). Further information regarding this resource can be found in the I-73 corridor study.

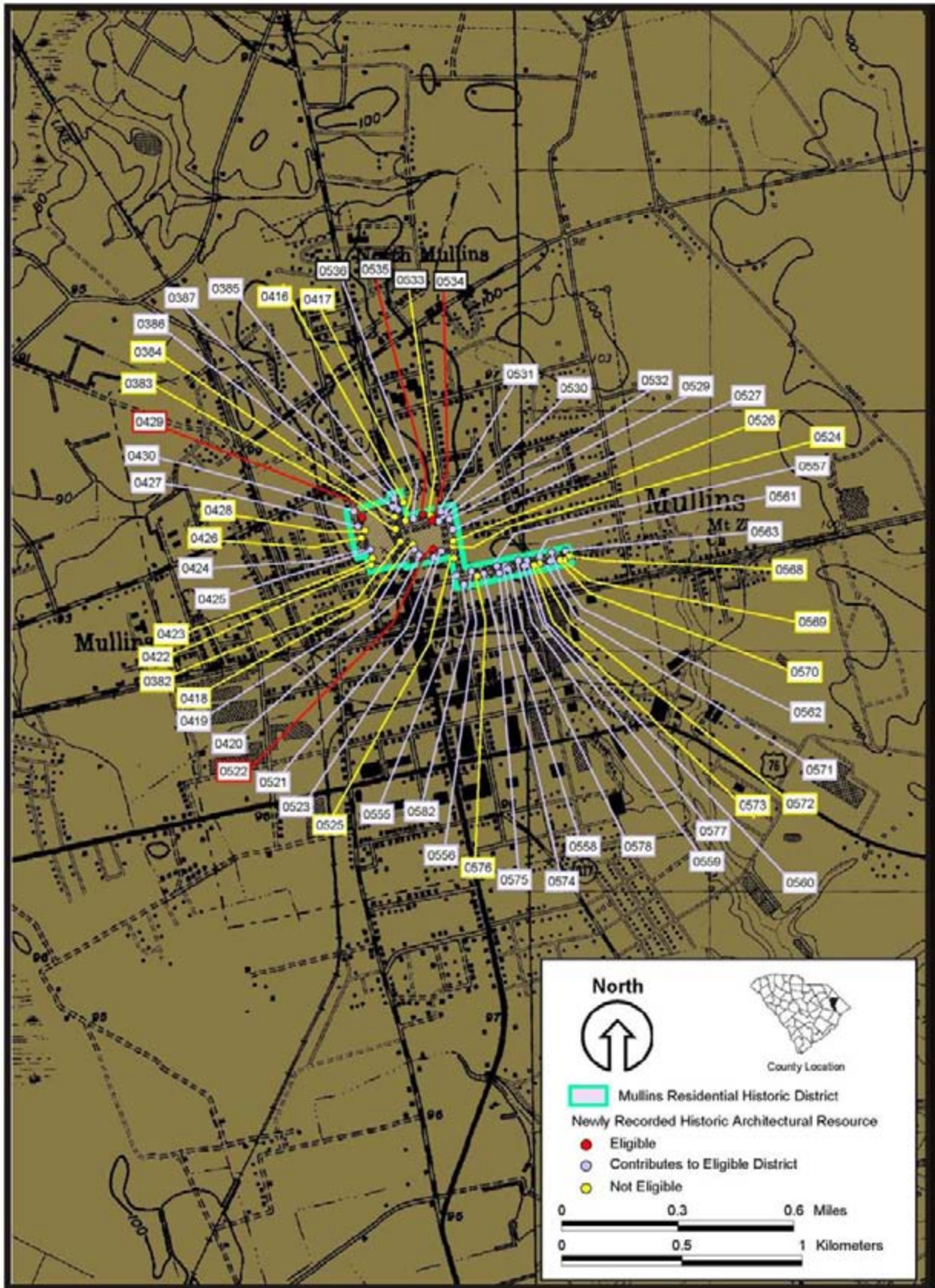
Table 18. Mullins Residential Historic District (Identified by the I-73 Corridor Study)

Site No.	Historic Name	Location	Date of Construction	Eligibility Criteria
385	Wildlife Action Building	405 Hwy 41, Mullins	ca.1920s	A
386	unidentified house	409 Hwy 41, Mullins	ca.1940s	A
387	unidentified house	413 Hwy 41, Mullins	ca.1920s	A
419	unidentified house	310 Hwy 41, Mullins	ca.1940s	A
420	unidentified house	304 Hwy 41, Mullins	ca.1940s	A
424	unidentified house	401 N Smith St, Mullins	ca.1940s	A
425	unidentified house	405 N Smith St, Mullins	ca.1940s	A
427	unidentified house	417 N Smith St, Mullins	ca.1940s	A
429	unidentified house	421 N Smith St, Mullins	ca.1920s	A
430	unidentified house	425 N Smith St, Mullins	ca.1940s	A
431	unidentified house	118 W Ford Ave, Mullins	1904	A
522	Webster Manor	115 E James St, Mullins	1903	A
0522.01	unidentified garage	515 N. Park St, Mullins	ca.1940s	A
523	unidentified house	119 E James St, Mullins	ca.1910s	A
524	unidentified house	125 E James St, Mullins	ca.1910s	A
527	unidentified house	317 N Park St, Mullins	ca.1940s	A
528	unidentified house	320 N Park St, Mullins	ca.1900s	A
529	unidentified house	321 N Park St, Mullins	ca.1920s	A
530	unidentified house	127 E Church St, Mullins	ca.1920s	A
531	unidentified house	123 E Church St, Mullins	ca.1920s	A
532	unidentified house	124 E Church St, Mullins	ca.1940s	A
533	unidentified house	117 E Church St, Mullins	ca.1920s	A
534	unidentified house	116 E Church St, Mullins	ca.1900s	A
535	unidentified house	111 E Church St, Mullins	ca.1940s	A
536	Macedonia UMC Parsonage	107 E Church St, Mullins	ca.1940s	A
555	unidentified house	NE corner of Park St and E Wine St, Mullins	ca.1900s	A
556	unidentified house	211 E Wine St, Mullins	ca.1920s	A
557	unidentified house	223 E Wine St, Mullins	ca.1920s	A
558	unidentified house	225 E Wine St, Mullins	ca.1920s	A
559	unidentified house	237 E Wine St, Mullins	ca.1910s	A
560	unidentified house	241 E Wine St, Mullins	ca.1940s	A
574	unidentified house	226 E Wine St, Mullins	ca.1900s	A
575	unidentified house	216 E Wine St, Mullins	ca.1900s	A

Table 18. Mullins Residential Historic District (Identified by the I-73 Corridor Study)

Site No.	Historic Name	Location	Date of Construction	Eligibility Criteria
576	unidentified house	212 E Wine St, Mullins	ca. 1910s	A
578	unidentified house	230 E Wine St, Mullins	ca. 1920s	A
582	unidentified house	116 N Park St, Mullins	ca. 1900s	A
1649	unidentified house	321 N. Main St.	ca. 1940's	A
1650	unidentified house	319 N. Main St.	ca. 1930's	A
1651	unidentified house	303 N. Main St.	ca. 1940's	A
1652	unidentified house	402 Smith St.	ca. 1940's	A
1653	unidentified house	418 Smith St.	ca. 1950's	A
1668	unidentified house	319 Park St.	ca. 1950's	A
1670	unidentified house	316 Pak St.	unknown	A
1688	unidentified house	304 Park St.	ca. 1930's	A
1689	Trinity Southern Methodist Church	216 Park St.	1942	A
1690	unidentified house	214 Park St.	ca. 1950's	A
1691	unidentified house	210 Park St.	ca. 1940's	A
1692	unidentified house	231 Wine St.	ca. 1950's	A
1707	unidentified house	177 Wine St.	ca. 1930's	A
1720	unidentified house	242 Wine St.	ca. 1940's	A
1723	unidentified house	222 Wine St.	ca. 1940's	A
1863	unidentified house	427 Smith St.	ca. 1940s	A

Figure 30.
Mullins Residential Historic District



BUNGALOW CONCENTRATIONS

Marion

The Marion County survey identified a concentration of 28 bungalows in southeast Marion, immediately above Highway 76. The bungalows are shown on a 1924 Sanborn in association with the Marion Lumber Manufacturing Company. While some of the buildings are still extant, the mill is no longer present and the houses have been extensively altered throughout the twentieth century. Given their individual and collective loss of integrity, they were not considered NRHP eligible as a historic district.

Centenary

The town of Centenary also possessed a concentration of bungalows that may prove to be a historic district under Criterion A. The houses are frame structures with brick pier or concrete block pier foundations, hipped roof front porches, exterior brick or concrete block chimneys, and weatherboard or asbestos siding. Most of the windows are 6/6 wooden sash windows, though some have been replaced. Many of the houses have wooden zigzag/ladder columns or decorative iron columns on the front porch (Figure 14b). It is possible that this concentration may represent an African-American resource pertaining to the recent history of Marion County; however, more historical research is required to confirm this speculation. Conversations with local residents indicate that the houses may have been built for farm laborers working in tobacco fields of a nearby farm. This association with the county's major crop during the twentieth century may contribute to the historical significance of the neighborhood of bungalows.

The following streets define the boundaries of the neighborhood: Alive Avenue between Centenary Avenue and Centenary Road; Centenary Avenue between Alice Avenue and Pennell Road; Pennell Road southwest to Tyndall Road; Tyndall Road southeast to Fulton Road; Fulton Road southwest to Johnny Odom Road; and Johnny Odom Road southeast to the railroad tracks (Table 19; Figure 31).

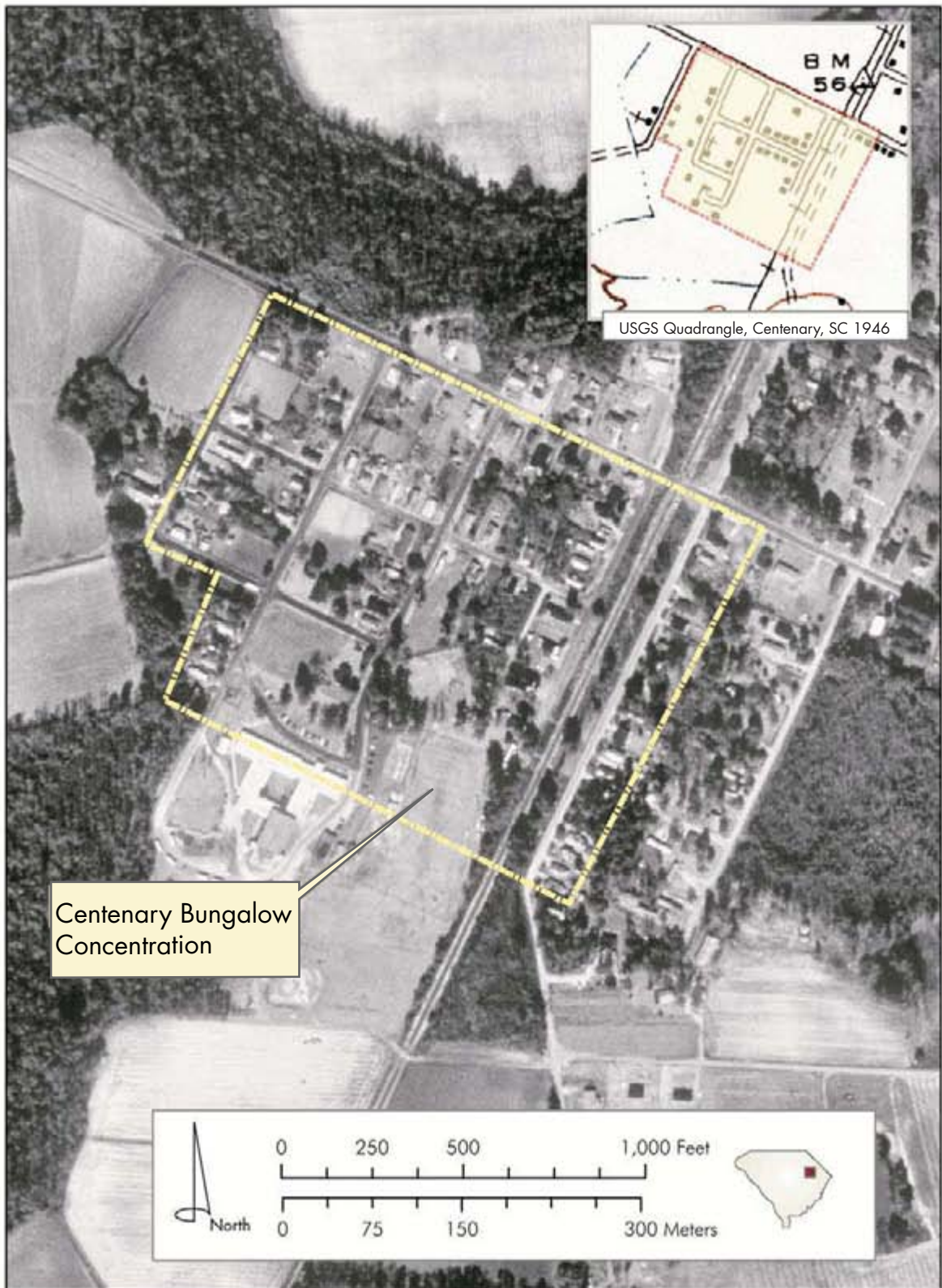
Table 19. Centenary Bungalow Concentration

Site No.	Historic Name	Location	Date of Construction
0772	unidentified house (central hallway)	2nd lot SW of Centenary Ave, NW side of RR Ave.	ca. 1950
0773	New Hope Lodge 335 (front gable – civic)	3rd lot SW of Centenary Ave, NW side of RR Ave.	ca. 1940
1234	unidentified house (bungalow)	Fulton Rd. across from intersection of Johnny Odom Rd	ca. 1960
1235	unidentified house (bungalow)	5504 Fulton Rd.	ca. 1960
1236	unidentified house (bungalow)	5202 Fulton Rd.	ca. 1960
1237	unidentified house (bungalow)	5201 Fulton Rd.	ca. 1960
1238	unidentified house (bungalow)	5113 Fulton Rd.	ca. 1955
1239	unidentified house (bungalow)	5104 Pennell Rd.	ca. 1955
1240	unidentified house (bungalow)	5112 Pennell Rd.	ca 1955
1240.01	unidentified barn (double-crib barn)	5112 Pennell Rd	ca. 1950
1241	unidentified house (bungalow)	5206 Pennell Rd.	ca. 1950
1242	unidentified house (bungalow)	5208 Pennell Rd.	ca. 1950
1243	Centerville Missionary Baptist Church (front gable with bell tower)	5212 Pennell Rd.	1900
1244	unidentified house (bungalow)	714 Mulberry Td.	ca. 1960
1245	unidentified house (bungalow)	708 Mulberry Rd.	ca. 1950
1246	unidentified house (bungalow)	704 Mulberry Rd	ca. 1955
1247	unidentified house (bungalow)	604 Mulberry Rd.	ca. 1960
1248	unidentified house (bungalow)	5205 Railroad St	ca. 1955
1249	unidentified house (bungalow)	NE corner of Railroad St. & Mulberry Rd.	ca. 1950
1250	unidentified house (bungalow)	5113 Railroad St	ca. 1960
1251	unidentified house (bungalow)	305 Centenary Rd.	ca. 1960
1252	unidentified house (bungalow)	108 Centenary Rd.	ca. 1960

Table 19. Centenary Bungalow Concentration

Site No.	Historic Name	Location	Date of Construction
1253	unidentified house (bungalow)	5112 Alice Dr.	ca. 1960
1254	unidentified house (bungalow)	5114 Alice Dr.	ca. 1960
1255	Faith Deliverance Church (front gable with steeple)	two lots SW of 5114 Alice Dr.	ca. 1965
1256	unidentified house (bungalow)	one lot NE of 5132 Alice Dr.	ca. 1960
1257	unidentified house (bungalow)	5132 Alice Dr.	ca. 1955
1258	unidentified house (bungalow)	5134 Alice Dr.	ca. 1960
1259	unidentified house (bungalow)	5112 Alice Dr.	ca. 1955
1260	unidentified house (bungalow)	5144 Alice Dr.	ca. 1965
1261	unidentified house (bungalow)	211 Centenary Rd.	ca. 1960
1262	unidentified house (bungalow)	5210 Pennell Rd.	ca. 1960
1263	unidentified house (bungalow)	SW end of Railroad St	ca. 1965

Figure 31.
Centenary Bungalow Concentration



1994 Aerial Photograph, Marion County, SC

VI. RECOMMENDATIONS

Marion County is an agricultural area by tradition. Generations of farmers and the social relations that grew along with the agricultural economy are reflected in the character of the region. Historically, farmers in the area have focused on main cash crops beginning with indigo and tobacco in the Colonial period, cotton in the antebellum and Reconstruction eras, and returning to tobacco at the close of the nineteenth century through to the present. Tobacco has defined the region in the last one hundred years, altering the landscape in both the built and natural environments, evolving from the form and structure of the antebellum cotton plantations, and from the tenant farm system that grew out of Reconstruction. The fields, tobacco barns, and farmhouses that define the countryside are reminders of the significant role that Marion County has played in the agriculture of South Carolina and the southeastern United States.

Manufacturing in the county has remained limited throughout its history, consisting of the processing of local agricultural materials. The tobacco warehouses and stemmeries near the traditional tobacco markets are indicative of the manufacturing processes that took place in Marion County over the last century. With the ascendancy of cotton, and later bolstered by tobacco agriculture, Mullins became the county's commercial hub, while Marion remained its governmental center. Marion County schools, churches, and other institutional buildings are also part of the historic landscape that developed from the colonial period onward. These buildings have left a unique record in the built environment that reflects Marion County's changing population and social relations. All of these patterns of history - agricultural, industrial, social, and political - are important to the story of Marion County. Each is interwoven with the others and into the broader landscape.

These patterns have been preserved and are reflected in the historic resources of the county. Six hundred and twenty resources were inventoried within the study area, which does not encompass much of the city of Marion and the I-73 survey corridor. Twenty-two individual sites have been identified as tangible evidence of Marion County's rich history in the areas of agriculture, architecture, education, and commerce.

PRESERVATION CONSIDERATIONS

New South Associates recommends that measures to protect these individual properties and historic districts, such as local designation and nomination for listing on the NRHP, be taken by local and county organizations to preserve the rich and unique history that is so present in the communities and countryside of Marion County.

Data collected by this survey should be combined with that collected by the I-73 corridor study and synthesized as a whole to produce a baseline of historic resources in Marion County. The baseline should then be considered when planning future county development projects. Efforts should be made to maintain and preserve resources that make up that baseline, as well as resources that may be discovered during the planning process for future projects.

As a historically agricultural area, Marion County's most valuable resources may be its agricultural landscapes, including not only farm buildings and barnyard complexes, but also fields (both cultivated and fallow) and farm roads. Although several of the farms documented by New South Associates were not recommended eligible for listing on the NRHP as the material integrity of the buildings had been diminished by remodeling or reuse, or perhaps the setting or association had been compromised through changes in the surrounding landscape because of development, these farms are still tangible and significant elements of Marion County's history. The patterns created in the landscape by these farms, as well as the continued occupation and use of these farms, are integral to the story of Marion County. One way to preserve these resources is to incorporate historic farms and agriculture related sites into a countywide interpretative plan, possibly coupled with a driving tour, depicting the agricultural history of Marion County. Another preservation option is to expand public knowledge about the availability of historic tax credits for private properties.

Marion County also has a small but rich collection of historic schools. While at least one of these schools, Rains-Centenary Elementary School, is still in use, others, such as the Cedar Grove School and Britton's Neck Elementary School, are vacant. For the most part these buildings have maintained their historic integrity, although Rains-Centenary Elementary School and Britton's Neck Elementary School have had replacement windows installed; however, this is a reversible change that may be remedied with the installation of historically appropriate windows. The creation and implementation of a historically sensitive, adaptive reuse plan for the Cedar Grove School and Britton's Neck Elementary School would allow for the preservation, as well as the continued use, of these buildings.

More historic research regarding late nineteenth and twentieth-century sites and African-American resources, particularly in the city of Marion east of Main street and south of Jones Avenue and Zion Road (in the area formerly occupied by the Marion Lumber Manufacturing Company), and in the bungalow neighborhood on the western edge of Centenary, should be conducted to further identify significant resources in these areas. The loss of historic integrity due to the type of housing and building materials indicative of the resources located in these areas makes preservation of these resources difficult. Along with further research, educating the public about the historic importance of these resources and the availability of historic tax credits applicable to these properties is another preservation option the county may wish to pursue.

REFERENCES CITED

Aiken, Charles

- 1998 *The Cotton Plantation South Since the Civil War*. Johns Hopkins University Press: Baltimore, Maryland.

Bethea, P.Y.

- 1882 Map of Marion County, South Carolina. Original survey by Thomas Harlee 1818. Reprinted for the Marion County Historical Society 1970. On file at the South Carolinian Library, Columbia, South Carolina.

Colonial Dames of the XVII Century, Mary Sterling Heatley Russell Chapter.

- 1972 *Mullins' Step In Time*. Colonial Dames of the XVII Century: Mullins, South Carolina.

Cultural Preservation Committee of Marion County

- n.d. *Pass It On: The Black History of Marion County*. Cultural Preservation Committee of Marion County, Inc.: Marion, South Carolina.

Davis, Preston

- 1994 *Remembrances of A Time Gone By: Growing Up in the South Carolina Low Country, 1910-1922*. The Reprint Company, Publishers: Spartanburg, South Carolina.

Downing, A.J.

- 1969 *The Architecture of Country Houses*. Dover Publications, Inc.: New York.

Edgar, Walter

- 1998 *South Carolina, A History*. University of South Carolina Press: Columbia.

- 2003 *Partisans and Redcoats: The Southern Conflict That Turned the Tide of the American Revolution*. Perennial: New York.

Frick, Bonnie and Norton, Holly.

- 2002 *Intensive Archaeological and Historical Architectural Survey of Five Bridges Along US 301, in the Town of Pee Dee, Marion County*. F.A. No. BRT-BR34(002), State File No. 34.100B, PIN 24454. South Carolina Department of Transportation: Columbia, South Carolina.

Godbold, Sarah E. and Williamson, G.A., Jr.

- 1923 *Marion County: Economic and Social*. Bulletin No. 130, September 15. University of South Carolina, Columbia, South Carolina.

Helsley, Alexia Jones

- 1997 *Silent Cities: Cemeteries and Classrooms*. South Carolina Department of Archives and History: Columbia, South Carolina.

Historic Marion Revitalization Association

1999 *Images of America: Marion*. Arcadia: Charleston, South Carolina.

Library of Congress

2006 WPA Photographs. Farm Security Administration, Office of War Information Photograph Collection. Library of Congress Prints and Photographs Division: Washington DC. <<http://memory.loc.gov/ammem/index.html>> (01 June 2006).

Lounsbury, Carl R.

1994 *An Illustrated Glossary of Early Southern Architecture and Landscape*. University of Virginia Press: Charlottesville, Virginia.

Marion County Historical Society

1976 Bicentennial Map of Marion South Carolina: Some Historic Sites and Structures. *A Short History of Marion County*. Reprinted from the South Carolina Tricentennial Program. On File at the Marion County Archives, Marion, South Carolina.

Marion Kiwanis Club

1930 *Marion South Carolina, 1730-1931*. Marion Kiwanis Club: Marion, South Carolina.

McLendon, J.M and McLendon, Edna

1989 *The Public Square: Whose Grant and Whose Gift?*. Edna M. and J.M. McLendon: Marion, South Carolina.

McMillan, Bartlene McCormick

2001 *The History of Mullins*. The Reprint Company, Publishers: Spartanburg, South Carolina.

Mills, Robert

1825 *Mill's Atlas: Atlas of the State of South Carolina*. Map of Marion District, South Carolina. Original survey by Thomas Harllee D.S. 1818. Reprinted 1980. Southern Historical Press: Greenville, South Carolina.

Millis, Heather, Holland, Jeffrey, and Kistler, Sally.

2001a *Cultural Resource Investigations for Section 7 of the SC 38 / US 501 Widening Project, Dillon and Marion Counties, South Carolina*. Submitted to Parson's Brinckerhoff Quade & Douglas, Inc., Project No. BST-PDCB(007). TRC Garrow Associates, Inc.: Durham, North Carolina.

2001b *Cultural Resource Investigations for Section 8 of the SC 38 / US 501 Widening Project, Dillon and Marion Counties, South Carolina*. Submitted to Parson's Brinckerhoff Quade & Douglas, Inc., Project No. STP-MODL(005). TRC Garrow Associates, Inc.: Durham, North Carolina.

National Trust for Historic Preservation

2006 The Rosenwald Schools Initiative. <<http://www.rosenwaldschools.com/history.html>> (17 May 2006).

Noble, Allen G. and Cleek, Richard K.

2004 *The Old Barn Book*. Rutgers University Press: New Brunswick, New Jersey.

Pee Dee Regional Planning and Development Council

1972 *Historic Preservation Survey and Plan*. Pee Dee Regional Planning and Development Council: Florence, South Carolina.

Prince, Eldred E., Jr.

2000 *Long Green: The Rise and fall of Tobacco in South Carolina*. University of Georgia Press: Athens, Georgia.

Rogers, Edwin P.

1984 Multiple Property Nomination: Properties Related to Flue-Cured Tobacco in Marion and Dillon Counties, South Carolina. United States Department of the Interior, National Park Service: Washington D.C.

Rosenwald School Insurance Cards

1920-1928 Photocopies. On file at the Fisk University Archives. Nashville, Tennessee.

Salo, Edward and Jenkins, David

2005 Intensive cultural resources Survey of the Proposed SC Highway 917 Bridge replacement Project in Marion and Horry Counties, South Carolina. Submitted to South Carolina Department of Transportation, F.A. No. BR-BR88(045), File No. 26.34.101B, PIN 30711. Brockington and Associates, Inc., Charleston, South Carolina.

Salo, Edward, Johnson, Susan and Ellerbee, Jason

2005 *Cultural resource Survey of the Proposed Improvements to the Intersection of US 501 and SC 41A, Marion County, South Carolina*. Submitted to South Carolina Department of Transportation, F.A. No. STP-SA34(003), File No. 34.124B, PIN 15163. Brockington and Associates, Inc., Charleston, South Carolina.

Schunk, Dr. Donald and Woodward, Dr. Douglas

2000 *A Profile on the Diversified South Carolina Economy*. Division of Research, Darla Moore School of Business. University of South Carolina: Columbia, South Carolina.

Sellers, W.W.

1902 *A History of Marion County, South Carolina*. R.L. Bryan Company: Columbia, South Carolina.

South Carolina Department of History and Archives

2000 *African-American Rogers Sites and Historical Markers in South Carolina*. South Carolina State Historic Preservation Office: Columbia, South Carolina.

2006 *African American Historic Places in South Carolina*. South Carolina State Historic Preservation Office: Columbia, South Carolina.

South Carolina State Highway Department and U.S. Department of Agriculture Bureau of Public Roads

- 1939 General Highway and Transportation Map of Marion County, South Carolina. Data obtained from State-Wide Highway Planning Survey. On file at the University of South Carolina, Thomas Cooper Map Library, Columbia, South Carolina.
- 1954 General Highway and Transportation Map of Marion County, South Carolina. On file at the University of South Carolina, Thomas Cooper Map Library, Columbia, South Carolina.

Stauffer, Michael E.

- 1989 *Formation of Counties in South Carolina*. South Carolina Department of Archives and History: Columbia, South Carolina.

Trinkley, Michael, Ph.D. and Southerland, Nicole.

- 2002 *Cultural Resource Survey of the Highway 908 C&D Landfill and Recycling Center, Marion County, South Carolina*. Chocora Foundation, Inc.: Columbia, South Carolina.

United States Census Records

- 1790-1960 Geostat Center: Collections, Historical Census Browser. Agricultural, Population and Manufacturing Census Records for Marion County, South Carolina. University of Virginia Libraries. <<http://fisher.lib.virginia.edu/collections/stats/histcensus/>> (03 May 2006).
- 1883 *Report on the Productions of Agriculture as Returned at the Tenth Census*. Department of the Interior, Census Office. Government Printing Office: Washington D.C.
- 1884 *Report on the Cotton Production in the United States*. Department of the Interior, Census Office. Government Printing Office: Washington D.C.
- 1896 *Reports on the Statistics of Agriculture in the United States: Agriculture by Irrigation in the Western Part of the United States and Statistics of Fisheries in the United States at the Eleventh Census, 1890*. House of Representatives. Government Printing Office: Washington D.C.
- 1902 *Twelfth Census of the United States: Agriculture Part I, Farms, Livestock and Animal Products*. United States Census Office: Washington D.C.
- 1902 *Twelfth Census of the United States: Agriculture Part II, Crops and Irrigation*. United States Census Office: Washington D.C.
- 1912 *Thirteenth Census of the United States Taken in the Year 1910: Volume IX, Manufacturers*. Department of Commerce and Labor, Bureau of the Census. Government Printing Office: Washington D.C.
- 1913 *Thirteenth Census of the United States Taken in the Year 1910: Volume VII, Agriculture*. Department of Commerce and Labor, Bureau of the Census. Government Printing Office: Washington D.C.

Vlatch, John Michael

- 2003 *Barns*. W.W. Norton & Company: New York.

APPENDIX A. BICENTENNIAL MAP OF
MARION SOUTH CAROLINA:
HISTORIC SITES AND STRUCTURES

Bicentennial Map of Marion South Carolina:
Historic Sites and Structures 11x17

1. Moses Bass Mill
2. Sandy Bluff
3. Confederate Navy Yard
4. Sellers House
5. Antioch Church
6. Captain Sam Watson House
7. Fronie Jane Place
8. Site of W.S. Ellerbe Home
9. Moody's Mill Cemetery
10. Bowling Green
11. Old Ebenezer Church
12. Daniel Fore House
13. Edwards Cemetery
14. Water Mill
15. Whiteford Hall
16. Miller's Church
17. Durantia
18. Price House
19. Jones-Nichols Cemetery
20. Pee Dee School
21. Masonic Lodge
22. Mrs. Carrie Nichols' Home
23. Nichols Baptist Church
24. Turpentine Distillery
25. Town of Nichols
26. J.B. Williams House
27. Floyd Cemetery
29. Gilchrist Cemetery
30. Gilchrist House
31. Drowning Creek
32. Rogers House
33. Mullins Cemetery
34. Gapway Baptist Church
35. Mullins Railway Station
36. First Tobacco Warehouse
37. Winery
38. Mullins Library
39. Park
40. Mullins Academy
41. First Tobacco Planting
42. Cedardale Cemetery
43. Maidendown Muster Ground
44. Flowers' Meeting House
45. Oak Hall
46. Bluefields
47. Mullins-Evens House
48. Oakenwald
49. The Marion Star

50. Railway Passenger Station
51. Old Freight Station
52. W.J. Montgomery House
53. Judge Woods House
54. Old Town Cemetery
55. Montgomery House
56. Johnson House
57. Old Parsonage
58. Masonic Hall
59. Confederate Monument
60. Marion County Library
61. McIntyre House
62. Davis (Godbold) House
63. Public Square
64. Courthouse, Marion County
65. Records Building
66. Opera House and Town Hall
67. Marion Academy
68. Gibson House
69. Presbyterian Church
70. Church of the Advent
71. Price House
72. Methodist District Parsonage
73. Shiloh Church
74. Persimmon Point
75. Foxworth Cemetery
76. Singletary Plantation Site
77. Sunnyside Plantation
78. Wahee Landing
79. Site of Wahee Methodist Church
80. Site of Wahee Methodist Church
81. Catfish Creek
82. Site of Rowell Plantation
83. Friendship Baptist Church
84. Munnerlyn's Tavern
85. Port's Ferry
86. Dunham's Bluff
87. Snow's Island
88. Old Neck Cemetery
89. Rae's Hill
90. Site of Widow Jenkins' Home
91. Hickory Hill
92. Location of Old Road
93. Britton's Ferry
94. Potatoe Bed Ferry
95. Site of William Woodberry's Home
96. Old Ark Church
97. Old Grove Baptist Church

- 98. Tan Yard
- 99. Central Methodist Church
- 100. Godbold House
- 101. Ella's Grove
- 102. Palmer School and Cemetery
- 103. Terrell's Bay Baptist Church
- 104. Terrell's Bay Cemetery
- 105. LeGette's Mill and Pond
- 106. Oliver House
- 107. Battle of Blue Savannah
- 108. Centenary Methodist Church and
Campground
- 109. Grave of Colonel Hugh Giles

APPENDIX B. SURVEYED RESOURCES IN MARION COUNTY

USGS Quad	Site No	Historic Name	Common Name	Address/Location	City/Vicinity	Historic Use	Current Use	Category - Type/Style	Construction Date	NRHP Status
USGS QUADRANGLE: Britton's Neck				Total Resources: 102						
Britton's Neck	0625		unidentified house	2971 Dill Lake Ct.	Vicinity of Britton's Neck	Residential/Domestic	Vacant	bungalow	ca. 1955	Not Eligible
Britton's Neck	0626		unidentified house	8216 Bay Rd.	Vicinity of Britton's Neck	Residential/Domestic	Residential/Domestic	Minimal Traditional	ca. 1930	Not Eligible
Britton's Neck	0627		unidentified barn	Miss Annie Ct.	Vicinity of Britton's Neck	Agricultural	Other	double-crib barn	ca. 1910	Not Eligible
Britton's Neck	0628		unidentified barn	8013 Bay Rd.	Vicinity of Britton's Neck	Agricultural	Unknown	flue-cured tobacco barn	ca. 1900	Not Eligible
Britton's Neck	0629		unidentified house	7942 Bay Rd.	Vicinity of Britton's Neck	Residential/Domestic	Residential/Domestic	bungalow	ca. 1910	Not Eligible
Britton's Neck	0629.01		unidentified barn	7942 Bay Rd.	Vicinity of Britton's Neck	Other	Other	single-crib barn	ca. 1910	Not Eligible
Britton's Neck	0629.02		unidentified barn	7842 Bay Rd.	Vicinity of Britton's Neck	Agricultural	Agricultural	double-crib barn	ca. 1915	Not Eligible
Britton's Neck	0630		unidentified house	7915 Bay Rd.	Vicinity of Britton's Neck	Residential/Domestic	Residential/Domestic	central hallway	ca. 1890	Not Eligible
Britton's Neck	0631		unidentified house	7834 Bay Rd.	Vicinity of Britton's Neck	Residential/Domestic	Residential/Domestic	central hallway	ca. 1910	Not Eligible
Britton's Neck	0631.01		unidentified garage	7839 Bay Rd.	Vicinity of Britton's Neck	Other	Other	garage	ca. 1950	Not Eligible
Britton's Neck	0631.02		unidentified barn	7834 Bay Rd.	Vicinity of Britton's Neck	Unknown	Other	single-crib barn	ca. 1920	Not Eligible
Britton's Neck	0632		unidentified house	7825 Bay Rd.	Vicinity of Britton's Neck	Residential/Domestic	Residential/Domestic	gable-ell	ca. 1915	Not Eligible
Britton's Neck	0632.01		unidentified barn	7825 Bay Rd.	Vicinity of Britton's Neck	Agricultural	Other	pack house	ca. 1915	Not Eligible
Britton's Neck	0632.02		unidentified barn	7825 Bay Rd.	Vicinity of Britton's Neck	Agricultural	Agricultural	pack house	ca. 1900	Not Eligible
Britton's Neck	0633		unidentified house	7807 Bay Rd.	Vicinity of Britton's Neck	Residential/Domestic	Residential/Domestic	bungalow	ca. 1930	Not Eligible
Britton's Neck	0633.01		unidentified barn	7807 Bay Rd.	Vicinity of Britton's Neck	Agricultural	Agricultural	single-crib barn	ca. 1930	Not Eligible
Britton's Neck	0634		unidentified house	7781 Bay Rd.	Vicinity of Britton's Neck	Residential/Domestic	Residential/Domestic	Ranch	ca 1955	Not Eligible
Britton's Neck	0635		unidentified house	7837 Bay Rd.	Vicinity of Britton's Neck	Residential/Domestic	Residential/Domestic	Ranch	ca. 1955	Not Eligible

Italics indicate resources surveyed by Brockington and Associates as part of the I-73 study corridor.

Indicates an individually eligible resource.
Indicates a contributing resource to an eligible district.
Indicates a NRHP listed resource.

USGS Quad	Site No	Historic Name	Common Name	Address/Location	City/Vicinity	Historic Use	Current Use	Category - Type/Style	Construction Date	NRHP Status
Britton's Neck	0636		unidentified house	7683 Bay Rd.	Vicinity of Britton's Neck	Residential/Domestic	Residential/Domestic	Ranch	ca. 1960	Not Eligible
Britton's Neck	0637		unidentified barn	W side of Bay Rd., near the intersection of Bay Rd. & Watson Ct.	Vicinity of Britton's Neck	Agricultural	Vacant	flue-cured tobacco barn	ca. 1920	Not Eligible
Britton's Neck	0637.01		unidentified barn	W side of Bay Rd., near the intersection of Bay Rd. & Watson Ct.	Vicinity of Britton's Neck	Agricultural	Vacant	single-crib barn	ca. 1930	Not Eligible
Britton's Neck	0638		unidentified house	7230 Bay Rd.	Vicinity of Britton's Neck	Residential/Domestic	Residential/Domestic	central hallway	1921	Not Eligible
Britton's Neck	0638.01		unidentified barn	7230 Bay Rd.	Vicinity of Britton's Neck	Other	Other	single-crib barn	ca. 1921	Not Eligible
Britton's Neck	0638.02		unidentified barn	7230 Bay Rd.	Vicinity of Britton's Neck	Other	Other	side-drive crib barn	ca. 1921	Not Eligible
Britton's Neck	0645		unidentified barn	NE side of Bay Rd., near White Oak Rd.	Vicinity of Britton's Neck	Agricultural	Agricultural	flue-cured tobacco barn	ca. 1940	Not Eligible
Britton's Neck	0645.01		unidentified shed	NE side of Bay Rd., near White Oak Rd.	Vicinity of Britton's Neck	Agricultural	Agricultural	open shed	ca. 1950	Not Eligible
Britton's Neck	0646		unidentified house	267 Red Hill Church Rd.	Vicinity of Britton's Neck	Residential/Domestic	Residential/Domestic	bungalow	ca. 1940	Not Eligible
Britton's Neck	0646.01		unidentified barn	267 Red Hill Church Rd.	Vicinity of Britton's Neck	Agricultural	Other	single-crib barn	ca. 1920	Not Eligible
Britton's Neck	0647		unidentified house	308 Red Hill Church Rd.	Vicinity of Britton's Neck	Residential/Domestic	Residential/Domestic	Minimal Traditional	ca. 1945	Not Eligible
Britton's Neck	0648		unidentified house	N side of Red Hill Church Rd. / Sonny Rd., near Red Hill Church	Vicinity of Britton's Neck	Residential/Domestic	Residential/Domestic	bungalow	ca. 1930	Not Eligible
Britton's Neck	0649	Red Hill Missionary Baptist Church	Red Hill Missionary Baptist Church	corner of Hwy 908 & Red Hill Church Rd. / Sonny Rd.	Vicinity of Britton's Neck	Religious	Religious	front gable with steeple	ca. 1940	Not Eligible
Britton's Neck	0650		unidentified house	7611 Hwy 908	Vicinity of Britton's Neck	Residential/Domestic	Residential/Domestic	Minimal Traditional	ca. 1950	Not Eligible
Britton's Neck	0651		unidentified house	7917 Hwy 908	Vicinity of Britton's Neck	Residential/Domestic	Residential/Domestic	bungalow	1930	Not Eligible
Britton's Neck	0652		unidentified house	8305 Hwy 908	Vicinity of Britton's Neck	Residential/Domestic	Residential/Domestic	bungalow	ca. 1940	Not Eligible

Italics indicate resources surveyed by Brockington and Associates as part of the I-73 study corridor.

Indicates an individually eligible resource.
Indicates a contributing resource to an eligible district.
Indicates a NRHP listed resource.

USGS Quad	Site No	Historic Name	Common Name	Address/Location	City/Vicinity	Historic Use	Current Use	Category - Type/Style	Construction Date	NRHP Status
Britton's Neck	0652.01		unidentified barn	8305 Hwy 908	Vicinity of Britton's Neck	Agricultural	Unknown	pack house	ca. 1940	Not Eligible
Britton's Neck	0653		unidentified house	8346 Hwy 908	Vicinity of Britton's Neck	Residential/ Domestic	Residential/ Domestic	Ranch	ca. 1960	Not Eligible
Britton's Neck	0653.01		unidentified house	8346 Hwy 908	Vicinity of Britton's Neck	Residential/ Domestic	Residential/ Domestic	single-crib barn	ca. 1960	Not Eligible
Britton's Neck	0654		unidentified house	8369 Hwy 908	Vicinity of Britton's Neck	Residential/ Domestic	Residential/ Domestic	Minimal Traditional	ca. 1945	Not Eligible
Britton's Neck	0655		unidentified house	502 Paul Richardson Rd. / Hwy 207	Vicinity of Britton's Neck	Residential/ Domestic	Residential/ Domestic	bungalow	ca. 1930	Not Eligible
Britton's Neck	0656		unidentified house	443 Paul Richardson Rd. / Hwy 207	Vicinity of Britton's Neck	Residential/ Domestic	Residential/ Domestic	bungalow	ca. 1945	Not Eligible
Britton's Neck	0656.01		unidentified barn	443 Paul Richardson Rd. / Hwy 207	Vicinity of Britton's Neck	Agricultural	Other	pack house	ca. 1945	Not Eligible
Britton's Neck	0657		unidentified house	428 Paul Richardson Rd. / Hwy 907	Vicinity of Britton's Neck	Residential/ Domestic	Residential/ Domestic	pack house	ca. 1930	Not Eligible
Britton's Neck	0658		unidentified house	132 Henry Alford Rd.	Vicinity of Britton's Neck	Residential/ Domestic	Residential/ Domestic	bungalow	ca. 1920	Not Eligible
Britton's Neck	0660		unidentified house	8252 Williams Rd.	Vicinity of Britton's Neck	Residential/ Domestic	Vacant	Minimal Traditional	ca. 1950	Not Eligible
Britton's Neck	0661		unidentified cemetery	at the end of Beachfield Rd.	Vicinity of Britton's Neck	Funerary	Funerary	cemetery	ca. 1910-2000	Not Eligible
Britton's Neck	0662		unidentified barn	S side of Rosewood Ct. near Hwy 908	Vicinity of Britton's Neck	Agricultural	Other	flue-cured tobacco barn	ca. 1940	Not Eligible
Britton's Neck	0663	Gulf Station	Gulf Station	E side of Hwy 9, across from 10057 Hwy 9	Vicinity of Gresham	Transportation	Vacant	1-part commercial block	ca. 1940	Not Eligible
Britton's Neck	0679		unidentified house	852 Gresham Rd.	Vicinity of Britton's Neck	Residential/ Domestic	Residential/ Domestic	Minimal Traditional	ca. 1955	Not Eligible
Britton's Neck	0680		unidentified house	833 Gresham Rd.	Vicinity of Britton's Neck	Residential/ Domestic	Residential/ Domestic	Minimal Traditional	ca. 1960	Not Eligible
Britton's Neck	0680.01		unidentified barn	833 Gresham Rd.	Vicinity of Britton's Neck	Other	Other	single-crib barn	ca. 1960	Not Eligible
Britton's Neck	0681		unidentified house	823 Gresham Rd.	Vicinity of Britton's Neck	Residential/ Domestic	Residential/ Domestic	Ranch	1967	Not Eligible

Italics indicate resources surveyed by Brockington and Associates as part of the I-73 study corridor.

Indicates an individually eligible resource.
Indicates a contributing resource to an eligible district.
Indicates a NRHP listed resource.

USGS Quad	Site No	Historic Name	Common Name	Address/Location	City/Vicinity	Historic Use	Current Use	Category - Type/Style	Construction Date	NRHP Status
Britton's Neck	0682		unidentified house	710 Gresham Rd.	Vicinity of Britton's Neck	Residential/Domestic	Residential/Domestic	Ranch	ca. 1955	Not Eligible
Britton's Neck	0683		unidentified house	706 Gresham Rd.	Vicinity of Britton's Neck	Residential/Domestic	Residential/Domestic	Minimal Traditional	ca. 1950	Not Eligible
Britton's Neck	0684		unidentified house	702 Gresham Rd.	Vicinity of Britton's Neck	Residential/Domestic	Residential/Domestic	Ranch	ca. 1965	Not Eligible
Britton's Neck	0685		unidentified house	502 Gresham Rd.	Vicinity of Britton's Neck	Residential/Domestic	Residential/Domestic	Ranch	ca. 1965	Not Eligible
Britton's Neck	0686	Britton's Neck Masonic Lodge	Britton's Neck Masonic Lodge	405 Gresham Rd.	Britton's Neck	Civic/Social	Civic/Social	front gable (civic)	1946	Not Eligible
Britton's Neck	0687	Bethel A.M.E. Church	Bethel A.M.E. Church	N side of 908 in Britton's Neck	Britton's Neck	Religious	Religious	front gable with steeple	1956	Not Eligible
Britton's Neck	0688		unidentified house	2103 Hwy 908	Britton's Neck	Residential/Domestic	Residential/Domestic	bungalow	ca. 1955	Not Eligible
Britton's Neck	0689		unidentified house	7056 Hwy 908	Britton's Neck	Commercial	Residential/Domestic	Minimal Traditional	ca. 1925	Not Eligible
Britton's Neck	0690		unidentified house	7051 Hwy 908	Britton's Neck	Residential/Domestic	Residential/Domestic	pyramidal	ca. 1910	Not Eligible
Britton's Neck	0691		unidentified house	7055 Hwy 908	Britton's Neck	Residential/Domestic	Residential/Domestic	bungalow	ca. 1945	Not Eligible
Britton's Neck	0692		unidentified civic building	W side of Hwy 908 next to post office	Britton's Neck	Unknown	Health Care	Minimal Traditional (civic)	ca 1940	Not Eligible
Britton's Neck	0693		unidentified house	649 Martin Luther King, Jr. Dr.	Vicinity of Britton's Neck	Residential/Domestic	Residential/Domestic	bungalow	ca. 1935	Not Eligible
Britton's Neck	0694		unidentified house	approximately 1/8 of a mile SE of White Oak Landing	Vicinity of Britton's Neck	Residential/Domestic	Residential/Domestic	central hallway	ca. 1940	Not Eligible
Britton's Neck	0694.01		unidentified barn	approximately 1/8 of a mile SE of White Oak Landing	Vicinity of Britton's Neck	Agricultural	Agricultural	single-crib barn	ca. 1920	Not Eligible
Britton's Neck	0695		unidentified house	across the Rd. from White Oak Landing	Vicinity of Britton's Neck	Residential/Domestic	Vacant	central hallway	ca. 1930	Not Eligible
Britton's Neck	0696		unidentified house	6198 Bay Rd.	Vicinity of Britton's Neck	Residential/Domestic	Residential/Domestic	pyramidal	ca. 1915	Not Eligible

Italics indicate resources surveyed by Brockington and Associates as part of the I-73 study corridor.

Indicates an individually eligible resource.
Indicates a contributing resource to an eligible district.
Indicates a NRHP listed resource.

USGS Quad	Site No	Historic Name	Common Name	Address/Location	City/Vicinity	Historic Use	Current Use	Category - Type/Style	Construction Date	NRHP Status
Britton's Neck	0697		unidentified house	N side of Bay Rd. approximately 1/8 of a miles E of Caesar Ct.	Vicinity of Britton's Neck	Residential/Domestic	Residential/Domestic	bungalow	ca. 1940	Not Eligible
Britton's Neck	0698		unidentified barn	130 Bay Rd.	Vicinity of Britton's Neck	Agricultural	Agricultural	pack house	ca. 1940	Not Eligible
Britton's Neck	0699		unidentified house	6813 Hwy 908	Vicinity of Britton's Neck	Residential/Domestic	Residential/Domestic	pyramidal	ca.1860	Not Eligible
Britton's Neck	0699.01		unidentified barn	6813 Hwy 908	Vicinity of Britton's Neck	Unknown	Other	side-drive crib barn	ca. 1920	Not Eligible
Britton's Neck	0700	Britton's Neck Elementary School	Britton's Neck Elementary School	E side of Hwy 908	Britton's Neck	Educational	Vacant	irregular-compound plan	ca. 1930	Not Eligible
Britton's Neck	0700.01	Britton's Neck Elementary School	Britton's Neck Elementary School	E side of Hwy 908	Britton's Neck	Educational	Vacant	front gable (educational)	ca. 1940	Not Eligible
Britton's Neck	0701		unidentified house	6883 Hwy 908	Britton's Neck	Residential/Domestic	Residential/Domestic	Colonial Revival	ca. 1930	Not Eligible
Britton's Neck	0702		unidentified house	126 Hemingway Ct..	Vicinity of Britton's Neck	Residential/Domestic	Residential/Domestic	bungalow	ca. 1950	Not Eligible
Britton's Neck	0703		unidentified house	7212 Hwy 908	Vicinity of Britton's Neck	Residential/Domestic	Residential/Domestic	pyramidal	ca. 1910	Not Eligible
Britton's Neck	0704		unidentified house	7245 Hwy 908	Vicinity of Britton's Neck	Residential/Domestic	Residential/Domestic	central hallway	ca. 1890	Not Eligible
Britton's Neck	0705		unidentified house	W side of Hwy 908 next to Britton's Neck Grocery @ Paul Richardson Rd.	Vicinity of Britton's Neck	Residential/Domestic	Vacant	bungalow	ca. 1940	Not Eligible
Britton's Neck	0706		unidentified house	7515 Hwy 908	Vicinity of Britton's Neck	Residential/Domestic	Residential/Domestic	bungalow	1956	Not Eligible
Britton's Neck	0707		unidentified house	7523 Hwy 908	Vicinity of Britton's Neck	Residential/Domestic	Residential/Domestic	central hallway	1952	Not Eligible
Britton's Neck	0708		unidentified house	W side of Hwy 908 across from James Ct.	Vicinity of Britton's Neck	Residential/Domestic	Residential/Domestic	Minimal Traditional	ca. 1955	Not Eligible
Britton's Neck	0709		unidentified house	7418 Hwy 908	Vicinity of Britton's Neck	Residential/Domestic	Residential/Domestic	Minimal Traditional	ca. 1950	Not Eligible
Britton's Neck	0709.01		unidentified barn	7418 Hwy 908	Vicinity of Britton's Neck	Agricultural	Other	drive-in crib barn	ca. 1940	Not Eligible
Britton's Neck	0710	Britton's Neck Cemetery	Britton's Neck Cemetery	SW & NE side of Bay Rd. approx. 10 yards SE of Duvall Ct.	Vicinity of Britton's Neck	Funerary	Funerary	cemetery	ca. 1900-2000	Not Eligible

Italics indicate resources surveyed by Brockington and Associates as part of the I-73 study corridor.

Indicates an individually eligible resource.
Indicates a contributing resource to an eligible district.
Indicates a NRHP listed resource.

USGS Quad	Site No	Historic Name	Common Name	Address/Location	City/Vicinity	Historic Use	Current Use	Category - Type/Style	Construction Date	NRHP Status
Britton's Neck	0711		unidentified house	Bay Rd. next to Britons Neck Cemetery	Vicinity of Britton's Neck	Residential/Domestic	Residential/Domestic	pyramidal	ca. 1910	Not Eligible
Britton's Neck	0712		unidentified house	6170 Golder Rd.	Vicinity of Pater's Ferry Landing	Residential/Domestic	Residential/Domestic	bungalow	ca. 1950	Not Eligible
Britton's Neck	0713		unidentified cemetery	end of Hamp Ct.	Vicinity of Pater's Ferry Landing	Funerary	Funerary	cemetery	ca. 1910-1960	Not Eligible
Britton's Neck	0714		unidentified cemetery	approx. 1/2 mile NE of Hwy 908	Vicinity of Pater's Ferry Landing	Funerary	Funerary	cemetery	ca. 1920-2000	Not Eligible
Britton's Neck	0715		unidentified barn	5449 Reason Rd. approximately 1 mile W of Hwy 908	Vicinity of Britton's Neck	Agricultural	Agricultural	flue-cured tobacco barn	ca. 1930	Not Eligible
Britton's Neck	0715.01		unidentified barn	5449 Reason Rd. approximately 1 mile W of Hwy 908	Vicinity of Britton's Neck	Agricultural	Agricultural	pack house	ca. 1940	Not Eligible
Britton's Neck	0716	Nebo Baptist Church	Nebo Baptist Church	intersection of Hwy 908 & Nebo Rd.	Vicinity of Britton's Neck	Religious	Religious	front gable with steeple	1941	Not Eligible
Britton's Neck	0717		unidentified house	6418 Hwy 908	Vicinity of Britton's Neck	Residential/Domestic	Residential/Domestic	bungalow	ca. 1950	Not Eligible
Britton's Neck	0718		unidentified house	6370 Hwy 908	Vicinity of Britton's Neck	Residential/Domestic	Residential/Domestic	bungalow	ca. 1945	Not Eligible
Britton's Neck	0719		unidentified house	6132 Hwy 908	Vicinity of Britton's Neck	Residential/Domestic	Residential/Domestic	bungalow	ca. 1910	Not Eligible
Britton's Neck	0720		unidentified house	6088 Hwy 908	Vicinity of Britton's Neck	Residential/Domestic	Residential/Domestic	bungalow	ca. 1940	Not Eligible
Britton's Neck	0720.01		unidentified house	6088 Hwy 908	Vicinity of Britton's Neck	Residential/Domestic	Residential/Domestic	pack house	ca. 1945	Not Eligible
Britton's Neck	0721		unidentified house	6055 Hwy 908	Vicinity of Britton's Neck	Residential/Domestic	Residential/Domestic	bungalow	ca. 1940	Not Eligible
Britton's Neck	0722		unidentified house	6015 Hwy 908	Vicinity of Britton's Neck	Residential/Domestic	Residential/Domestic	bungalow	ca. 1955	Not Eligible
Britton's Neck	0723		unidentified bridge	Hwy 41 near the intersection of Hwy 908, over Marsh Creek	Vicinity of Britton's Neck	Transportation	Transportation	bridge	1948	Not Eligible
Britton's Neck	0724		unidentified bridge	Hwy 41, 1/2 mile NE of Maple Swamp	Vicinity of Britton's Neck	Transportation	Transportation	bridge	1948	Not Eligible

Italics indicate resources surveyed by Brockington and Associates as part of the I-73 study corridor.

Indicates an individually eligible resource.
Indicates a contributing resource to an eligible district.
Indicates a NRHP listed resource.

USGS Quad	Site No	Historic Name	Common Name	Address/Location	City/Vicinity	Historic Use	Current Use	Category - Type/Style	Construction Date	NRHP Status
Britton's Neck	0717.01		unidentified barn	6418 Hwy 908	Vicinity of Britton's Neck	Other	Other	single-crib barn	ca. 1950	Not Eligible
Britton's Neck	0717.02		unidentified barn	6418 Hwy 908	Vicinity of Britton's Neck	Agricultural	Agricultural	drive-in crib barn	ca. 1950	Not Eligible
USGS QUADRANGLE: Centenary				Total Resources: 222						
<i>Centenary</i>	<i>0245</i>		<i>unidentified house</i>	<i>NE corner of Hwy 41 and S-32</i>	<i>Mullins</i>	<i>Domestic</i>	<i>Vacant/Not In Use</i>	<i>building</i>	<i>ca. 1940s</i>	<i>Not Eligible</i>
<i>Centenary</i>	<i>0245.01</i>		<i>unidentified barn</i>	<i>east side of Hwy 41</i>	<i>Vicinity of Marion</i>	<i>Agriculture/ Subsistence</i>	<i>Vacant/Not In Use</i>	<i>building</i>	<i>ca. 1940's</i>	<i>Not Eligible</i>
<i>Centenary</i>	<i>0245.02</i>		<i>unidentified outbuilding</i>	<i>east side of Hwy 41</i>	<i>Vicinity of Marion</i>	<i>Domestic</i>	<i>Domestic</i>	<i>building</i>	<i>ca. 1940's</i>	<i>Not Eligible</i>
<i>Centenary</i>	<i>0245.03</i>		<i>unidentified barn</i>	<i>east side of Hwy 41</i>	<i>Vicinity of Marion</i>	<i>Agriculture/ Subsistence</i>	<i>Agriculture/ Subsistence</i>	<i>building</i>	<i>ca. 1940's</i>	<i>Not Eligible</i>
<i>Centenary</i>	<i>0245.04</i>		<i>unidentified outbuilding</i>	<i>east side of Hwy 41</i>	<i>Vicinity of Marion</i>	<i>Agriculture/ Subsistence</i>	<i>Agriculture/ Subsistence</i>	<i>building</i>	<i>ca. 1940's</i>	<i>Not Eligible</i>
<i>Centenary</i>	<i>0246</i>		<i>unidentified house</i>	<i>2433 Olivet Cemetery Rd.</i>	<i>Vicinity of Marion</i>	<i>Domestic</i>	<i>Domestic</i>	<i>building</i>	<i>ca. 1920s</i>	<i>Not Eligible</i>
<i>Centenary</i>	<i>0247</i>		<i>unidentified house</i>	<i>Ap. 0.35 mile NW of Olivet Cemetery Rd. on NE side of Harley Ct.</i>	<i>Vicinity of Marion</i>	<i>Domestic</i>	<i>Vacant/Not In Use</i>	<i>building</i>	<i>ca. 1940s</i>	<i>Not Eligible</i>
<i>Centenary</i>	<i>0248</i>		<i>unidentified house</i>	<i>SE corner of Olivet Cemetery Rd. and Harley Rd.</i>	<i>Vicinity of Marion</i>	<i>Domestic</i>	<i>Vacant/Not In Use</i>	<i>building</i>	<i>ca. 1930s</i>	<i>Not Eligible</i>
<i>Centenary</i>	<i>0249</i>		<i>unidentified house</i>	<i>2417 Olivet Cemetery Rd.</i>	<i>Vicinity of Marion</i>	<i>Domestic</i>	<i>Vacant/Not In Use</i>	<i>building</i>	<i>ca. 1940s</i>	<i>Not Eligible</i>
<i>Centenary</i>	<i>0250</i>	<i>Olivet Cemetery</i>	<i>Olivet Cemetery</i>	<i>SE corner of Olivet Cemetery Rd. and Hubert Baxley Rd.</i>	<i>Vicinity of Marion</i>	<i>Funerary</i>	<i>Funerary</i>	<i>site</i>	<i>1896</i>	<i>Not Eligible</i>
<i>Centenary</i>	<i>0251</i>		<i>unidentified house</i>	<i>Ap. 0.05 mile NW of Bane Rd. on NE side of Hubert Baxley Rd.</i>	<i>Vicinity of Marion</i>	<i>Domestic</i>	<i>Vacant/Not In Use</i>	<i>building</i>	<i>ca. 1940s</i>	<i>Not Eligible</i>
<i>Centenary</i>	<i>0252</i>		<i>unidentified house</i>	<i>4562 Hwy 41</i>	<i>Vicinity of Marion</i>	<i>Domestic</i>	<i>Domestic</i>	<i>building</i>	<i>ca. 1940s</i>	<i>Not Eligible</i>
<i>Centenary</i>	<i>0253</i>		<i>unidentified house</i>	<i>N corner of Hwy 501 and Hwy 41</i>	<i>Mullins</i>	<i>Domestic</i>	<i>Domestic</i>	<i>building</i>	<i>ca. 1940s</i>	<i>Not Eligible</i>
<i>Centenary</i>	<i>0254</i>		<i>unidentified house</i>	<i>Ap. 0.2 mile NE of Hwy 501 on SE side of Hwy 41</i>	<i>Mullins</i>	<i>Domestic</i>	<i>Domestic</i>	<i>building</i>	<i>ca. 1920s</i>	<i>Not Eligible</i>

Italics indicate resources surveyed by Brockington and Associates as part of the I-73 study corridor.

Indicates an individually eligible resource.
Indicates a contributing resource to an eligible district.
Indicates a NRHP listed resource.

USGS Quad	Site No	Historic Name	Common Name	Address/Location	City/Vicinity	Historic Use	Current Use	Category - Type/Style	Construction Date	NRHP Status
<i>Centenary</i>	<i>0255</i>		<i>unidentified house</i>	<i>SW corner of Hwy 41 and Bell Rd.</i>	<i>Mullins</i>	<i>Domestic</i>	<i>Vacant/Not In Use</i>	<i>building</i>	<i>ca. 1940s</i>	<i>Not Eligible</i>
<i>Centenary</i>	<i>0256</i>		<i>unnamed cemetery</i>	<i>SE corner of Hwy 41 and S-32</i>	<i>Mullins</i>	<i>Funerary</i>	<i>Funerary</i>	<i>site</i>	<i>1888</i>	<i>Not Eligible</i>
<i>Centenary</i>	<i>0257</i>		<i>unidentified house</i>	<i>3441 Hwy 41</i>	<i>Mullins</i>	<i>Domestic</i>	<i>Domestic</i>	<i>building</i>	<i>ca. 1940s</i>	<i>Not Eligible</i>
<i>Centenary</i>	<i>0257.01</i>		<i>barn</i>	<i>3441 Hwy 41</i>	<i>Mullins</i>	<i>agricultural</i>	<i>agricultural</i>	<i>building</i>	<i>ca. 1940s</i>	<i>Not Eligible</i>
<i>Centenary</i>	<i>0316</i>	<i>Olivet Cemetery</i>	<i>Olivet Cemetery</i>	<i>SE corner of Olivet Cemetery Rd. and Hubert Baxley Rd.</i>	<i>Mullins</i>	<i>Funerary</i>	<i>Funerary</i>	<i>site</i>	<i>1896</i>	<i>Not Eligible</i>
<i>Centenary</i>	<i>0317</i>		<i>unidentified house</i>	<i>Ap. 0.05 mile NW of Bane Rd. on NE side of Hubert Baxley Rd.</i>	<i>Vicinity of Marion</i>	<i>Domestic</i>	<i>Domestic</i>	<i>building</i>	<i>ca. 1940s</i>	<i>Not Eligible</i>
<i>Centenary</i>	<i>0318</i>		<i>unidentified barn</i>	<i>Ap. 0.1 mile NW of Olivet Cemetery Rd. on SW side of Harley Ct.</i>	<i>Vicinity of Marion</i>	<i>Agriculture/ Subsistence</i>	<i>Agriculture/ Subsistence</i>	<i>building</i>	<i>ca. 1940s</i>	<i>Not Eligible</i>
<i>Centenary</i>	<i>0319</i>		<i>unidentified house</i>	<i>Ap. 0.15 mile SW of Harley Ct. on NW side of Olivet Cemetery Rd.</i>	<i>Vicinity of Marion</i>	<i>Domestic</i>	<i>Domestic</i>	<i>building</i>	<i>ca. 1920s</i>	<i>Not Eligible</i>
<i>Centenary</i>	<i>0320</i>		<i>unidentified house</i>	<i>2433 Olivet Cemetery Rd.</i>	<i>Vicinity of Marion</i>	<i>Domestic</i>	<i>Domestic</i>	<i>building</i>	<i>ca. 1930s</i>	<i>Not Eligible</i>
<i>Centenary</i>	<i>0321</i>		<i>unidentified house</i>	<i>Ap. 0.15 mile NE of Capps Corner Rd. on SE side of S-91</i>	<i>Vicinity of Marion</i>	<i>Domestic</i>	<i>Domestic</i>	<i>building</i>	<i>ca. 1920s</i>	<i>Not Eligible</i>
<i>Centenary</i>	<i>0322</i>		<i>unidentified house</i>	<i>2307 S-91</i>	<i>Vicinity of Marion</i>	<i>Domestic</i>	<i>Domestic</i>	<i>building</i>	<i>ca. 1920s</i>	<i>Not Eligible</i>
<i>Centenary</i>	<i>0328</i>		<i>unidentified house</i>	<i>SW corner of Hanover Rd. and S-204</i>	<i>Vicinity of Rains</i>	<i>Domestic</i>	<i>Domestic</i>	<i>building</i>	<i>ca. 1930s</i>	<i>Not Eligible</i>
<i>Centenary</i>	<i>0757</i>		<i>unidentified house</i>	<i>E side of Hwy 41 approx. 1/8 of a mile N of Eulonia Rd.</i>	<i>Vicinity of Centenary</i>	<i>Residential/ Domestic</i>	<i>Residential/ Domestic</i>	<i>central hallway</i>	<i>ca. 1930</i>	<i>Not Eligible</i>
<i>Centenary</i>	<i>0757.01</i>		<i>unidentified barn</i>	<i>E side of Hwy 41 approx. 1/8 of a mile N of Eulonia Rd.</i>	<i>Vicinity of Centenary</i>	<i>Agricultural</i>	<i>Agricultural</i>	<i>pack house</i>	<i>ca. 1920</i>	<i>Not Eligible</i>
<i>Centenary</i>	<i>0757.02</i>		<i>unidentified barn</i>	<i>E side of Hwy 41 approx. 1/8 of a mile N of Eulonia Rd.</i>	<i>Vicinity of Centenary</i>	<i>Agricultural</i>	<i>Agricultural</i>	<i>flue-cured tobacco barn</i>	<i>ca. 1920</i>	<i>Not Eligible</i>
<i>Centenary</i>	<i>0758</i>		<i>unidentified house</i>	<i>W side of Hwy 41 approx. 1/8 of a mile N of Eulonia Rd.</i>	<i>Vicinity of Centenary</i>	<i>Residential/ Domestic</i>	<i>Residential/ Domestic</i>	<i>central hallway</i>	<i>ca. 1950</i>	<i>Not Eligible</i>

Italics indicate resources surveyed by Brockington and Associates as part of the I-73 study corridor.

Indicates an individually eligible resource.
Indicates a contributing resource to an eligible district.
Indicates a NRHP listed resource.

USGS Quad	Site No	Historic Name	Common Name	Address/Location	City/Vicinity	Historic Use	Current Use	Category - Type/Style	Construction Date	NRHP Status
Centenary	0759		unidentified barn	Cypress Creek Ct. just E of Hwy 41	Vicinity of Centenary	Agricultural	Other	pack house	ca. 1920	Not Eligible
Centenary	0759.01		unidentified barn	Cypress Creek Ct. E of Hwy 41	Vicinity of Centenary	Other	Other	single-crib barn	ca. 1920	Not Eligible
Centenary	0759.02		unidentified barn	Cypress Creek Ct. E of Hwy 41	Vicinity of Centenary	Agricultural	Agricultural	flue-cured tobacco barn	ca. 1920	Not Eligible
Centenary	0760		unidentified house	7863 Hwy 41	Vicinity of Centenary	Residential/Domestic	Residential/Domestic	bungalow	ca. 1920	Not Eligible
Centenary	0761		unidentified house	1849 Hwy 41	Vicinity of Centenary	Residential/Domestic	Residential/Domestic	bungalow	ca. 1960	Not Eligible
Centenary	0762	Davis Brothers Store	Davis Brothers Store	7614 Hwy 41	Vicinity of Centenary	Commercial	Vacant	1-part commercial block	ca. 1915	Eligible
Centenary	0762.01	B.F. Davis Store	B.F. Davis Store	7614 Hwy 41	Vicinity of Centenary	Commercial	Vacant	front gable (commercial)	ca. 1900	Eligible
Centenary	0762.02	Davis Store	Davis Store	7614 Hwy 41	Vicinity of Centenary	Commercial	Vacant	front gable (commercial)	ca. 1900	Eligible
Centenary	0762.03	Davis Store	Davis Store	7614 Hwy 41	Vicinity of Centenary	Unknown	Unknown	garage	ca. 1920	Eligible
Centenary	0763	Cookes General Store	Cookes General Store	intersection of Hwy 41 & Centenary Ave, N corner	Centenary	Commercial	Commercial	2-part commercial block	Ca. 1925	Not Eligible
Centenary	0764	Gibson's Store	Gibson's Store	NE side of Hwy 41 mean the intersection of Centenary Ave	Centenary	Commercial	Vacant	front gable (commercial)	ca. 1900	Not Eligible
Centenary	0765		unidentified house	5105 Hwy 41	Centenary	Residential/Domestic	Residential/Domestic	bungalow	ca. 1960	Not Eligible
Centenary	0766		unidentified house	115 Centenary Ave.	Centenary	Residential/Domestic	Residential/Domestic	central hallway	ca. 1930	Not Eligible
Centenary	0767		unidentified house	122 Centenary Ave.	Centenary	Residential/Domestic	Residential/Domestic	pyramidal	ca. 1900	Not Eligible
Centenary	0768		unidentified house	E corner of Centenary & Stanley avenues	Vicinity of Centenary	Residential/Domestic	Residential/Domestic	bungalow	ca. 1925	Not Eligible
Centenary	0769		unidentified house	S corner of Centenary & Stanley Ave.	Centenary	Residential/Domestic	Residential/Domestic	bungalow	1954	Not Eligible

Italics indicate resources surveyed by Brockington and Associates as part of the I-73 study corridor.

Indicates an individually eligible resource.

Indicates a contributing resource to an eligible district.

Indicates a NRHP listed resource.

USGS Quad	Site No	Historic Name	Common Name	Address/Location	City/Vicinity	Historic Use	Current Use	Category - Type/Style	Construction Date	NRHP Status
Centenary	0770		unidentified store	W corner of Centenary & Stanley avenues	Centenary	Commercial	Vacant	front gable (commercial)	ca. 1910	Eligible
Centenary	0771		unidentified house	SW side of Centenary Ave approx. 50 yards from Stanley Ave intersection	Centenary	Residential/Domestic	Residential/Domestic	bungalow	ca. 1955	Not Eligible
Centenary	0772		unidentified house	2nd lot SW of Centenary Ave, NW side of RR Ave.	Centenary	Residential/Domestic	Residential/Domestic	central hallway	ca. 1950	Not Eligible
Centenary	0773	New Hope Lodge 335	New Hope Lodge 335	3rd lot SW of Centenary Ave, NW side of RR Ave.	Centenary	Civic/Social	Civic/Social	front gable (civic)	ca. 1940	Not Eligible
Centenary	0774		unidentified garage	2nd building NE of Centenary Ave, SE side of Alice Ave.	Centenary	Commercial	Commercial	garage	ca. 1960	Not Eligible
Centenary	0775		unidentified house	W corner of Stanley Rd. & Davis St.	Centenary	Residential/Domestic	Residential/Domestic	Prairie	1921	Not Eligible
Centenary	0776		unidentified house	N corner of Stanley Rd. & Davis St.	Centenary	Residential/Domestic	Residential/Domestic	central hallway	ca. 1910	Not Eligible
Centenary	0777	Centenary Baptist Church	Centenary Baptist Church	E corner of Stanley Rd. & Davis St.	Centenary	Religious	Religious	front gable with bell tower	ca. 1920	Not Eligible
Centenary	0778		unidentified house	106 Davis St.	Centenary	Residential/Domestic	Residential/Domestic	bungalow	ca. 1910	Not Eligible
Centenary	0779		unidentified gin	W corner of Hwy 41 & Davis St.	Centenary	Agricultural	Agricultural	gin	ca. 1925	Eligible
Centenary	0780		unidentified house	5004 Hwy 41	Centenary	Residential/Domestic	Residential/Domestic	bungalow	ca. 1915	Not Eligible
Centenary	0780.01		unidentified school	5004 Hwy 41	Centenary	Educational	Unknown	front gable (educational)	ca. 1930	Not Eligible
Centenary	0781		unidentified house	intersection of Hwy 402 & 67	Centenary	Residential/Domestic	Residential/Domestic	central hallway	ca. 1910	Not Eligible
Centenary	0782		unidentified house	intersection of Hwy 41 & Stanley Rd.	Centenary	Residential/Domestic	Residential/Domestic	Colonial Revival	ca. 1860	Not Eligible
Centenary	0783		unidentified cemetery	N side of Hwy 40 approx. 1/2 mile W of Centenary	Vicinity of Centenary	Funerary	Funerary	cemetery	ca. 1870-2005	Not Eligible
Centenary	0784		unidentified house	N side of Hwy 40 near the intersection of Craven Rd.	Vicinity of Centenary	Residential/Domestic	Residential/Domestic	bungalow	ca. 1930	Not Eligible

Italics indicate resources surveyed by Brockington and Associates as part of the I-73 study corridor.

Indicates an individually eligible resource.
Indicates a contributing resource to an eligible district.
Indicates a NRHP listed resource.

USGS Quad	Site No	Historic Name	Common Name	Address/Location	City/Vicinity	Historic Use	Current Use	Category - Type/Style	Construction Date	NRHP Status
Centenary	0785		unidentified house	525 Craven Rd.	Vicinity of Centenary	Residential/Domestic	Residential/Domestic	bungalow	ca. 1915	Not Eligible
Centenary	0785.01		unidentified garage	525 Craven Rd.	Vicinity of Centenary	Agricultural	Agricultural	garage	ca. 1930	Not Eligible
Centenary	0785.02		unidentified barn	525 Craven Rd.	Vicinity of Centenary	Agricultural	Agricultural	double-crib barn	ca. 1910	Not Eligible
Centenary	0785.03		unidentified barn	525 Craven Rd.	Vicinity of Centenary	Agricultural	Agricultural	pack house	ca. 1910	Not Eligible
Centenary	0785.04		unidentified barn	525 Craven Rd.	Vicinity of Centenary	Agricultural	Agricultural	fire-cured tobacco barn	ca. 1900	Not Eligible
Centenary	0785.05		unidentified barn	525 Craven Rd.	Vicinity of Centenary	Agricultural	Agricultural	pack house	ca. 1940	Not Eligible
Centenary	0786		Legette Mill Pond pump house	SE side of Legette Rd. approx. 1 mile E of Alt. Hwy 41	Vicinity of Centenary	Industrial/Engineering	Industrial/Engineering	pump house	ca. 1930	Not Eligible
Centenary	0787		Legette Mill Pond pump house	SE side of Legette Rd. approx. 1 & 1/8 mile E of Alt. Hwy 41	Vicinity of Centenary	Industrial/Engineering	Industrial/Engineering	pump house	ca. 1930	Not Eligible
Centenary	0788	Oliver/Legette House	Oliver/Legette House	471 Legette Rd.	Vicinity of Centenary	Residential/Domestic	Residential/Domestic	Greek Revival	ca. 1880	Eligible
Centenary	0788.01	Oliver/Legette House - barn	Oliver/Legette House - barn	471 Legette Rd.	Vicinity of Centenary	Agricultural	Unknown	pack house	ca. 1910	Eligible
Centenary	0789		unidentified house	2909 Bell Rd.	Vicinity of Rains	Residential/Domestic	Residential/Domestic	Ranch	ca. 1955	Not Eligible
Centenary	0790		unidentified commercial building	NW corner of Hwy 41 & 501	Vicinity of Ariel Crossroads	Commercial	Vacant	1-part commercial block	ca. 1960	Not Eligible
Centenary	0790.01		unidentified garage	NW corner of Hwy 41 & 501	Vicinity of Ariel Crossroads	Commercial	Vacant	garage	ca. 1955	Not Eligible
Centenary	0791	St. James A.M.E. Cemetery	St. James A.M.E. Cemetery	SE side of Hwy 41 approx. 1/8 of a mile W of Hwy 501	Vicinity of Ariel Crossroads	Funerary	Funerary	cemetery	ca. 1920-2005	Not Eligible
Centenary	0792		unidentified house	E side of Hwy 41 across from Albany Rd.	Vicinity of Ariel Crossroads	Residential/Domestic	Residential/Domestic	bungalow	ca. 1955	Not Eligible

Italics indicate resources surveyed by Brockington and Associates as part of the I-73 study corridor.

Indicates an individually eligible resource.
Indicates a contributing resource to an eligible district.
Indicates a NRHP listed resource.

USGS Quad	Site No	Historic Name	Common Name	Address/Location	City/Vicinity	Historic Use	Current Use	Category - Type/Style	Construction Date	NRHP Status
Centenary	0793		unidentified church	5333 Hwy 41	Vicinity of Ariel Crossroads	Religious	Religious	front gable with bell tower	1947	Not Eligible
Centenary	0794		unidentified house	5321 Hwy 41	Vicinity of Ariel Crossroads	Residential/Domestic	Residential/Domestic	Ranch	ca. 1955	Not Eligible
Centenary	0795		unidentified house	3541 Mary's Rd.	Vicinity of Ariel Crossroads	Residential/Domestic	Residential/Domestic	Minimal Traditional	ca. 1955	Not Eligible
Centenary	0796		unidentified house	1580 Smith's Mill Pond Rd.	Vicinity of Ariel Crossroads	Residential/Domestic	Residential/Domestic	Ranch	ca. 1955	Not Eligible
Centenary	0797	Palmer Cemetery	Palmer Cemetery	SW side of Hwy 41 approx. 1/8 of a mile Ste of Alt 41 junction	Vicinity of Centenary	Funerary	Funerary	cemetery	1841 - 2000	Not Eligible
Centenary	0797.01	Davis Vault, Palmer Cemetery	Davis Vault, Palmer Cemetery	SW side of Hwy 41 approx. 1/8 of a mile SE of Alt 41 junction	Vicinity of Centenary	Funerary	Funerary	funerary vault	1932	Not Eligible
Centenary	0797.02	Palmer School	Palmer School	SW side of Hwy 41 approx. 1/8 of a mile Ste of Alt 41 junction	Vicinity of Centenary	Educational	Vacant	front gable (educational)	ca. 1870	Not Eligible
Centenary	0798		unidentified house	4108 Oliver Rd.	Vicinity of Centenary	Residential/Domestic	Residential/Domestic	central hallway	ca. 1860	Eligible
Centenary	0799		unidentified commercial building	E corner of Helen Ct. & rail Rd. tracks	Vicinity of Centenary	Unknown	Vacant	front gable (commercial)	ca. 1920	Not Eligible
Centenary	0800		unidentified house	3773 Lorenzo Rd.	Vicinity of Centenary	Residential/Domestic	Vacant	bungalow	ca. 1950	Not Eligible
Centenary	0800.01		unidentified barn	3773 Lorenzo Rd.	Vicinity of Centenary	Agricultural	Vacant	flue-cured tobacco barn	ca. 1940	Not Eligible
Centenary	0801		unidentified house	3724 Lorenzo Rd.	Vicinity of Centenary	Residential/Domestic	Residential/Domestic	bungalow	ca. 1930	Not Eligible
Centenary	0802		unidentified house	2960 Fleet Rd.	Vicinity of Centenary	Residential/Domestic	Vacant	bungalow	ca. 1900	Not Eligible
Centenary	0802.01		unidentified barn	2960 Fleet Rd.	Vicinity of Centenary	Agricultural	Vacant	single-crib barn	Ca. 1920	Not Eligible
Centenary	0802.02		unidentified barn	2960 Fleet Rd.				pack house	ca. 1920	Not Eligible
Centenary	0803		unidentified house	6204 Hwy 41 / Stevenson Drive	Vicinity of Centenary	Residential/Domestic	Residential/Domestic	bungalow	ca. 1950	Not Eligible

Italics indicate resources surveyed by Brockington and Associates as part of the I-73 study corridor.

Indicates an individually eligible resource.

Indicates a contributing resource to an eligible district.

Indicates a NRHP listed resource.

USGS Quad	Site No	Historic Name	Common Name	Address/Location	City/Vicinity	Historic Use	Current Use	Category - Type/Style	Construction Date	NRHP Status
Centenary	0803.01		unidentified barn	6204 Hwy 41 / Stevenson Drive	Vicinity of Centenary	Agricultural	Agricultural	double-crib barn	ca. 1955	Not Eligible
Centenary	0804		unidentified building	536 Legette Rd.	Vicinity of Centenary	Unknown	Unknown	central hallway	ca. 1940	Not Eligible
Centenary	0804.01		unidentified barn	536 Legette Rd.	Vicinity of Centenary	Agricultural	Agricultural	drive-in crib barn	ca. 1930	Not Eligible
Centenary	0805		unidentified house	6526 Hwy 41	Vicinity of Centenary	Residential/Domestic	Residential/Domestic	central hallway	ca. 1895	Not Eligible
Centenary	0805.01		unidentified garage	6526 Hwy 41	Vicinity of Centenary	Unknown	Unknown	garage	ca. 1910	Not Eligible
Centenary	0806		unidentified barn	162 Hwy 402	Vicinity of Centenary	Agricultural	Agricultural	pack house	ca. 1930	Not Eligible
Centenary	0807		unidentified house	148 Hwy 402	Vicinity of Centenary	Residential/Domestic	Other	central hallway	ca. 1920	Not Eligible
Centenary	0807.01		unidentified house	148 Hwy 402	Vicinity of Centenary	Unknown	Other	central hallway	ca. 1920	Not Eligible
Centenary	0808		unidentified house	4419 Alt 41	Vicinity of Centenary	Residential/Domestic	Residential/Domestic	central hallway	ca. 1955	Not Eligible
Centenary	0809	Legette's Grocery	Legette's Grocery	NE corner of Alt 41 & Legette Rd.	Vicinity of Centenary	Commercial	Other	2-part commercial block	ca. 1955	Not Eligible
Centenary	0809.01	Legette's Grocery	Legette's Grocery	NE corner of Alt 41 & Legette Rd.	Vicinity of Centenary	Commercial	Other	1-part commercial block	ca. 1950	Not Eligible
Centenary	0809.02	Legette's Grocery	Legette's Grocery	NE corner of Alt 41 & Legette Rd.	Vicinity of Centenary	Commercial	Vacant	front gable (commercial)	ca. 1930	Not Eligible
Centenary	0810		unidentified house	114 W. Legette Rd.	Vicinity of Centenary	Residential/Domestic	Residential/Domestic	bungalow	ca. 1950	Not Eligible
Centenary	0811		unidentified cemetery	SW side of Hwy 40 on Angel's LP. approx. 1 mile SE of Hwy 9 junction	Vicinity of Friendship	Funerary	Funerary	cemetery	ca. 1915-2000	Not Eligible
Centenary	0812		unidentified cemetery	W side of Stevenson Rd. approx. 1/4 mile N 33/403 junction	Vicinity of Centenary	Funerary	Funerary	cemetery	ca. 1925-2000	Not Eligible
Centenary	0813		unidentified house	W side of Stevenson Rd. approx. 1/2 mile N of Hwy 33/403 junction	Vicinity of Centenary	Residential/Domestic	Vacant	central hallway	ca. 1890	Not Eligible

Italics indicate resources surveyed by Brockington and Associates as part of the I-73 study corridor.

Indicates an individually eligible resource.
Indicates a contributing resource to an eligible district.
Indicates a NRHP listed resource.

USGS Quad	Site No	Historic Name	Common Name	Address/Location	City/Vicinity	Historic Use	Current Use	Category - Type/Style	Construction Date	NRHP Status
Centenary	0814		unidentified house	4034 Stevenson Rd.	Vicinity of Centenary	Residential/Domestic	Residential/Domestic	bungalow	ca. 1950	Not Eligible
Centenary	0830		unidentified house	2007 Alt 41	Vicinity of Rains	Residential/Domestic	Residential/Domestic	central hallway	ca. 1890	Not Eligible
Centenary	0831		unidentified house	2441 AH 41	Vicinity of Rains	Residential/Domestic	Residential/Domestic	bungalow	ca. 1960	Not Eligible
Centenary	0832		unidentified house	109 Hwy 298	Vicinity of Rains	Residential/Domestic	Residential/Domestic	bungalow	ca. 1960	Not Eligible
Centenary	0833		unidentified house	703 Hwy 298	Vicinity of Rains	Residential/Domestic	Residential/Domestic	bungalow	ca. 1955	Not Eligible
Centenary	0834		unidentified house	2454 Hwy 389	Vicinity of Rains	Residential/Domestic	Residential/Domestic	bungalow	ca. 1945	Not Eligible
Centenary	0835		unidentified house	381 Hwy 559 / Retired Ave	Vicinity of Rains	Residential/Domestic	Residential/Domestic	gable-ell	ca. 1950	Not Eligible
Centenary	0835.01		unidentified barn	381 Hwy 559 / Retired Ave	Vicinity of Rains	Agricultural	Agricultural	pack house	ca. 1950	Not Eligible
Centenary	0835.02		unidentified barn	381 Hwy 559 / Retired Ave	Vicinity of Rains	Agricultural	Agricultural	flue-cured tobacco barn	ca. 1950	Not Eligible
Centenary	0836		unidentified house	126 Bell Brown Rd.	Vicinity of Rains	Residential/Domestic	Residential/Domestic	central hallway	ca. 1890	Not Eligible
Centenary	0837		unidentified house	approx. 50 yards N of the intersection of Epson Rd. & Polite Rd.	Vicinity of Marion	Residential/Domestic	Vacant	Minimal Traditional	ca. 1940	Not Eligible
Centenary	0838		unidentified house	N side of Hwy 32 approx. 1/2 mile E of Hwy 389	Vicinity of Marion	Residential/Domestic	Residential/Domestic	bungalow	ca. 1950	Not Eligible
Centenary	0839		unidentified house	s side of Hwy 32 approx 1/8 of a mile E of Hwy 389	Vicinity of Marion	Residential/Domestic	Residential/Domestic	bungalow	ca. 1950	Not Eligible
Centenary	0840		unidentified house	E side of Madison Ct. approx. 50 yards N of Baxley Ct.	Vicinity of Marion	Residential/Domestic	Residential/Domestic	bungalow	ca. 1960	Not Eligible
Centenary	0841		unidentified house	W side of Alt 41 approx. 1/4 mile N of Legate Rd.	Vicinity of Centenary	Residential/Domestic	Residential/Domestic	bungalow	ca. 1915	Not Eligible
Centenary	0842		unidentified house	3748 Alt 41	Vicinity of Centenary	Residential/Domestic	Residential/Domestic	bungalow	ca. 1925	Not Eligible
Centenary	0842.01		unidentified school	3748 Alt 41	Vicinity of Centenary	Educational	Other	front gable (educational)	ca. 1870	Not Eligible

Italics indicate resources surveyed by Brockington and Associates as part of the I-73 study corridor.

Indicates an individually eligible resource.
Indicates a contributing resource to an eligible district.
Indicates a NRHP listed resource.

USGS Quad	Site No	Historic Name	Common Name	Address/Location	City/Vicinity	Historic Use	Current Use	Category - Type/Style	Construction Date	NRHP Status
Centenary	0842.02		unidentified barn	3748 Alt 41	Vicinity of Centenary	Agricultural	Other	pack house	ca. 1950	Not Eligible
Centenary	0843		unidentified barn	W side of Hwy 389 approx. 1/2 miles NE of Hwy 46 intersection	Vicinity of Rains	Agricultural	Agricultural	pack house	ca. 1930	Not Eligible
Centenary	0843.01		unidentified barn	W side of Hwy 389 approx. 1/2 miles NE of Hwy 46 intersection	Vicinity of Rains	Agricultural	Agricultural	flue-cured tobacco barn	ca. 1930	Not Eligible
Centenary	0844		unidentified barn	3194 Hwy 389	Vicinity of Rains	Agricultural	Agricultural	pack house	ca. 1950	Not Eligible
Centenary	0844.01		unidentified barn	3194 Hwy 389	Vicinity of Rains	Agricultural	Agricultural	pack house	ca. 1950	Not Eligible
Centenary	0845		unidentified house	3258 Hwy 389	Vicinity of Rains	Residential/Domestic	Residential/Domestic	central hallway	ca. 1910	Not Eligible
Centenary	0846		unidentified house	2908 Hwy 46 / Williams Ct.	Vicinity of Rains	Residential/Domestic	Residential/Domestic	bungalow	ca. 1955	Not Eligible
Centenary	0847	Reedy Creek Baptist Church	Reedy Creek Baptist Church	N side of Hwy 501 mar the intersection of Reedy Creek Rd.	Vicinity of Marion	Religious	Religious	front gable with steeple	1939	Not Eligible
Centenary	0853		unidentified house	approx. 50 yards. N Hwy 32 near Fields Ct.	Rains	Residential/Domestic	Residential/Domestic	Minimal Traditional	ca. 1955	Not Eligible
Centenary	0854	Now Faith Apostolic Assembly Church	Now Faith Apostolic Assembly Church	approx. 1/2 mile N Hwy 32 near Fields Ct.	Rains	Religious	Religious	front gable with steeple	ca. 1940	Not Eligible
Centenary	0855		unidentified house	2619 Friendly Ct.	Rains	Residential/Domestic	Residential/Domestic	bungalow	ca. 1950	Not Eligible
Centenary	0856		unidentified house	2616 Friendly Ct.	Rains	Residential/Domestic	Residential/Domestic	bungalow	ca. 1960	Not Eligible
Centenary	0857		unidentified house	S side of Hwy 144 approx. 50 yards E of Hwy 32	Rains	Residential/Domestic	Residential/Domestic	bungalow	ca. 1915	Not Eligible
Centenary	0858		unidentified house	2605 Lexington Ave.	Rains	Residential/Domestic	Residential/Domestic	bungalow	ca. 1920	Not Eligible
Centenary	0858.01		unidentified garage	2605 Lexington Ave.	Rains	Other	Other	garage	ca. 1930	Not Eligible
Centenary	0858.02		unidentified smoke house	2605 Lexington Ave.	Rains	Other	Other	smoke house	ca. 1930	Not Eligible
Centenary	0859		unidentified house	W side of Lexington Ave between Hwy 144 & 41	Rains	Commercial	Vacant	bungalow	ca. 1920	Not Eligible

Italics indicate resources surveyed by Brockington and Associates as part of the I-73 study corridor.

Indicates an individually eligible resource.
Indicates a contributing resource to an eligible district.
Indicates a NRHP listed resource.

USGS Quad	Site No	Historic Name	Common Name	Address/Location	City/Vicinity	Historic Use	Current Use	Category - Type/Style	Construction Date	NRHP Status
Centenary	0860		unidentified house	2613 Lexington Ave	Rains	Residential/ Domestic	Residential/ Domestic	central hallway	ca. 1900	Not Eligible
Centenary	0861		unidentified house	2910 Hampton St.	Rains	Residential/ Domestic	Residential/ Domestic	bungalow	ca. 1950	Not Eligible
Centenary	0862	Rains Original Free Will Baptist Church	Rains Original Free Will Baptist Church	Hampton St.	Rains	Religious	Religious	front gable with steeple	ca. 1952	Not Eligible
Centenary	0863		unidentified house	near the intersection of Hampton Ct. & Lexington Ave	Rains	Residential/ Domestic	Residential/ Domestic	bungalow	ca. 1925	Not Eligible
Centenary	0863.01		unidentified barn	near the intersection of Hampton Ct. & Lexington Ave	Rains	Other	Other	single-crib barn	ca. 1925	Not Eligible
Centenary	0863.02		unidentified garage	near the intersection of Hampton Ct. & Lexington Ave	Rains	Other	Other	garage	ca. 1925	Not Eligible
Centenary	0864		unidentified house	2809 Leppy Dr.	Rains	Residential/ Domestic	Residential/ Domestic	bungalow	ca. 1925	Not Eligible
Centenary	0865		unidentified house	2815 Leppy Dr.	Rains	Residential/ Domestic	Residential/ Domestic	central hallway	ca. 1890	Not Eligible
Centenary	0866	New Life Pentecostal Household of Faith	New Life Pentecostal Household of Faith	3821 Hwy 32	Rains	Religious	Religious	front gable with steeple	1963	Not Eligible
Centenary	0867		unidentified house	2433 Olivet Cemetery Rd.	Vicinity of Rains	Residential/ Domestic	Residential/ Domestic	shot gun	ca. 1940	Not Eligible
Centenary	0868		unidentified house	2417 Olivet Cemetery Rd.	Vicinity of Rains	Residential/ Domestic	Vacant	bungalow	ca. 1950	Not Eligible
Centenary	0869	Olivet Cemetery	Olivet Cemetery	SE corner of Olivet Cemetery Rd. & Hwy 39	Vicinity of Rains	Religious	Funerary	cemetery	ca. 1890-1975	Not Eligible
Centenary	0870		unidentified house	2041 Hwy 91	Vicinity of Rains	Residential/ Domestic	Residential/ Domestic	central hallway	ca. 1880	Not Eligible
Centenary	0872		unidentified house	between Hwy 204/Chain dale Rd. & Cooper Mill Rd.	Rains	Residential/ Domestic	Residential/ Domestic	bungalow	ca. 1955	Not Eligible
Centenary	0873		unidentified house	2307 Hwy 91	Rains	Residential/ Domestic	Residential/ Domestic	bungalow	ca. 1925	Not Eligible
Centenary	0874		unidentified barn	E side of Hwy 91 approx smile 5 of Henry 204	Vicinity of Rains	Agricultural	Unknown	pack house	ca. 1920	Not Eligible

Italics indicate resources surveyed by Brockington and Associates as part of the I-73 study corridor.

Indicates an individually eligible resource.
Indicates a contributing resource to an eligible district.
Indicates a NRHP listed resource.

USGS Quad	Site No	Historic Name	Common Name	Address/Location	City/Vicinity	Historic Use	Current Use	Category - Type/Style	Construction Date	NRHP Status
Centenary	0953		unidentified house	1719 Alt 41	Vicinity of Marion	Residential/Domestic	Residential/Domestic	central hallway	ca. 1910	Not Eligible
Centenary	0954		unidentified house	807 Alt. 41	Vicinity of Rains	Residential/Domestic	Residential/Domestic	central hallway	ca. 1900	Not Eligible
Centenary	0954.01		unidentified barn	807 Alt. 41	Vicinity of Rains	Agricultural	Other	drive-in crib barn	ca. 1900	Not Eligible
Centenary	0955		unidentified house	E side of Alt. 41 approx. 1/2 mile N of Hwy 501 junction	Vicinity of Rains	Residential/Domestic	Vacant	bungalow	ca. 1950	Not Eligible
Centenary	1034		unidentified house	3969 Hwy 501	Vicinity of Marion	Residential/Domestic	Residential/Domestic	central hallway	1901	Not Eligible
Centenary	1035		unidentified commercial building	E side of Hwy 501 approx. 2 miles N of Harper Rd.	Vicinity of Marion	Commercial	Commercial	1-part commercial block	ca. 1955	Not Eligible
Centenary	1036		unidentified cemetery	NW side of Alt 41 approx. 1 mile NE of Senator Gasque Rd.	Vicinity of Marion	Funerary	Funerary	cemetery	ca. 1950-2005	Not Eligible
Centenary	1071		unidentified house	W side of Hwy 501 oppose 1/2 mile NE of Hwy 32	Rains	Residential/Domestic	Vacant	Minimal Traditional	ca. 1955	Not Eligible
Centenary	1072		unidentified house	Erich of Hwy 501 approx. 1/2 mile NE of Hwy 32	Rains	Residential/Domestic	Vacant	gable-ell	ca. 1915	Not Eligible
Centenary	1073		unidentified house	304 Hwy 501	Rains	Residential/Domestic	Residential/Domestic	bungalow	ca. 1940	Not Eligible
Centenary	1074		unidentified house	3103 Hwy 501	Rains	Residential/Domestic	Residential/Domestic	bungalow	ca. 1950	Not Eligible
Centenary	1075		unidentified house	3101 Hwy 501	Rains	Residential/Domestic	Vacant	bungalow	ca. 1950	Not Eligible
Centenary	1076		unidentified commercial building	SW corner of Hwy 501 & 32	Rains	Commercial	Commercial	1-part commercial block	ca. 1950	Not Eligible
Centenary	1076.01		unidentified commercial building	SW corner of Hwy 501 & 32	Rains	Commercial	Commercial	2-part commercial block	ca. 1950	Not Eligible
Centenary	1077		unidentified building	3521 Hwy 501	Vicinity of Rains	Commercial	Residential/Domestic	bungalow	ca. 1925	Not Eligible
Centenary	1078		unidentified house	3527 Hwy 501	Vicinity of Rains	Residential/Domestic	Residential/Domestic	bungalow	ca. 1955	Not Eligible

Italics indicate resources surveyed by Brockington and Associates as part of the I-73 study corridor.

Indicates an individually eligible resource.
Indicates a contributing resource to an eligible district.
Indicates a NRHP listed resource.

USGS Quad	Site No	Historic Name	Common Name	Address/Location	City/Vicinity	Historic Use	Current Use	Category - Type/Style	Construction Date	NRHP Status
Centenary	1078.01		unidentified barn	3527 Hwy 501	Vicinity of Rains	Agricultural	Unknown	pack house	ca. 1925	Not Eligible
Centenary	1079	Rains-Centenary Elementary School	Rains-Centenary Elementary School	W side of Hwy 501, N of the Jovis Rd. intersection	Vicinity of Rains	Educational	Educational	irregular-compound plan	1938	Not Eligible
Centenary	1080	Ariel Baptist Church Cemetery	Ariel Baptist Church Cemetery	NW side of Hwy 501 approx. 1/4 mile NE of Hwy 40 junction	Vicinity of Rains	Funerary	Funerary	cemetery	ca. 1916-2005	Not Eligible
Centenary	1081		unidentified commercial building	S side of Hwy 501 approx. 100 yards W of Hwy 41	Vicinity of Ariel Crossroads	Commercial	Vacant	1-part commercial block	ca. 1925	Not Eligible
Centenary	1082		unidentified house	NW corner of Hwy 501 & 41 junction	Vicinity of Ariel Crossroads	Residential/Domestic	Unknown	gable-ell	ca. 1915	Not Eligible
Centenary	1083		unidentified house	N side of Hwy 501 approx. 1/8 of a mile W of Hwy 41 junction	Vicinity of Ariel Crossroads	Residential/Domestic	Residential/Domestic	central hallway	ca. 1925	Not Eligible
Centenary	1084		unidentified cemetery	N side of Hwy 501 approx. 3/4 of a mile NW of Hwy 41 junction	Vicinity of Ariel Crossroads	Funerary	Funerary	cemetery	ca. 1915-2005	Not Eligible
Centenary	1085		unidentified house	3534 Hwy 501	Rains	Residential/Domestic	Residential/Domestic	Colonial Revival	ca. 1950	Not Eligible
Centenary	1086		unidentified building	N side of Hwy 501 approx. 2 miles W of Hwy 41 junction	Rains	Agricultural	Unknown	front gable (commercial)	ca. 1950	Not Eligible
Centenary	1087	Bethlehem A.M.E. Church	Bethlehem A.M.E. Church	N side of Hwy 501 approx. 2 miles W of Hwy 41 junction	Rains	Religious	Religious	front gable with bell tower	1913	Not Eligible
Centenary	1088		unidentified house	NE side of Hwy 501 approx. 50 yards NW of Hwy 32	Rains	Residential/Domestic	Residential/Domestic	central hallway	ca. 1940	Not Eligible
Centenary	1089		unidentified house	3114 Hwy 501	Rains	Commercial	Vacant	Minimal Traditional	ca. 1955	Not Eligible
Centenary	1090		unidentified house	2846 Hwy 501	Rains	Residential/Domestic	Residential/Domestic	central hallway	ca. 1880	Not Eligible
Centenary	1091		unidentified house	NE side of Hwy 501 approx. 2 miles NW of Hwy 32	Vicinity of Rains	Residential/Domestic	Vacant	Minimal Traditional	ca. 1950	Not Eligible

Italics indicate resources surveyed by Brockington and Associates as part of the I-73 study corridor.

Indicates an individually eligible resource.

Indicates a contributing resource to an eligible district.

Indicates a NRHP listed resource.

USGS Quad	Site No	Historic Name	Common Name	Address/Location	City/Vicinity	Historic Use	Current Use	Category - Type/Style	Construction Date	NRHP Status
Centenary	1092		unidentified house	N side of Hwy 501 approx. 2 miles W of Rains	Vicinity of Rains	Residential/ Domestic	Residential/ Domestic	bungalow	ca. 1955	Not Eligible
Centenary	1234		unidentified house	Fulton Rd. across from intersection of Johnny Odom Rd.	Centenary	Residential/ Domestic	Residential/ Domestic	bungalow	ca. 1960	Not Eligible
Centenary	1235		unidentified house	5504 Fulton Rd.	Centenary	Residential/ Domestic	Residential/ Domestic	bungalow	ca. 1960	Not Eligible
Centenary	1236		unidentified house	5202 Fulton Rd.	Centenary	Residential/ Domestic	Residential/ Domestic	bungalow	ca. 1960	Not Eligible
Centenary	1237		unidentified house	5201 Fulton Rd.	Centenary	Residential/ Domestic	Residential/ Domestic	bungalow	ca. 1960	Not Eligible
Centenary	1238		unidentified house	5113 Fulton Rd.	Centenary	Residential/ Domestic	Residential/ Domestic	bungalow	ca. 1955	Not Eligible
Centenary	1239		unidentified house	5104 Pennell Rd.	Centenary	Residential/ Domestic	Residential/ Domestic	bungalow	ca. 1955	Not Eligible
Centenary	1240		unidentified house	5112 Pennell Rd.	Centenary	Residential/ Domestic	Residential/ Domestic	bungalow	ca 1955	Not Eligible
Centenary	1240.01		unidentified barn	5112 Pennell Rd.	Centenary	Residential/ Domestic	Residential/ Domestic	double-crib barn	ca. 1950	Not Eligible
Centenary	1241		unidentified house	5206 Pennell Rd.	Centenary	Residential/ Domestic	Residential/ Domestic	bungalow	ca. 1950	Not Eligible
Centenary	1242		unidentified house	5208 Pennell Rd.	Centenary	Residential/ Domestic	Residential/ Domestic	bungalow	ca. 1950	Not Eligible
Centenary	1243	Centerville Missionary Baptist Church	Centerville Missionary Baptist Church	5212 Pennell Rd.	Centenary	Religious	Religious	front gable with bell tower	1900	Not Eligible
Centenary	1244		unidentified house	714 Mulberry Td.	Centenary	Residential/ Domestic	Residential/ Domestic	bungalow	ca. 1960	Not Eligible
Centenary	1245		unidentified house	708 Mulberry Rd.	Centenary	Residential/ Domestic	Residential/ Domestic	bungalow	ca. 1950	Not Eligible
Centenary	1246		unidentified house	704 Mulberry Rd.	Centenary	Residential/ Domestic	Residential/ Domestic	bungalow	ca. 1955	Not Eligible
Centenary	1247		unidentified house	604 Mulberry Rd.	Centenary	Residential/ Domestic	Residential/ Domestic	bungalow	ca. 1960	Not Eligible
Centenary	1248		unidentified house	5205 Railroad St.	Centenary	Residential/ Domestic	Residential/ Domestic	bungalow	ca. 1955	Not Eligible
Centenary	1249		unidentified house	NE corner of Railroad St. & Mulberry Rd.	Centenary	Residential/ Domestic	Residential/ Domestic	bungalow	ca. 1950	Not Eligible

Italics indicate resources surveyed by Brockington and Associates as part of the I-73 study corridor.

Indicates an individually eligible resource.

Indicates a contributing resource to an eligible district.

Indicates a NRHP listed resource.

USGS Quad	Site No	Historic Name	Common Name	Address/Location	City/Vicinity	Historic Use	Current Use	Category - Type/Style	Construction Date	NRHP Status
Centenary	1250		unidentified house	5113 Railroad St.	Centenary	Residential/ Domestic	Residential/ Domestic	bungalow	ca. 1960	Not Eligible
Centenary	1251		unidentified house	305 Centenary Rd.	Centenary	Residential/ Domestic	Residential/ Domestic	bungalow	ca. 1960	Not Eligible
Centenary	1252		unidentified house	108 Centenary Rd.	Centenary	Residential/ Domestic	Residential/ Domestic	bungalow	ca. 1960	Not Eligible
Centenary	1253		unidentified house	5112 Alice Dr.	Centenary	Residential/ Domestic	Residential/ Domestic	bungalow	ca. 1960	Not Eligible
Centenary	1254		unidentified house	5114 Alice Dr.	Centenary	Residential/ Domestic	Residential/ Domestic	bungalow	ca. 1960	Not Eligible
Centenary	1255	Faith Deliverance Church	Faith Deliverance Church	two lots SW of 5114 Alice Dr.	Centenary	Residential/ Domestic	Residential/ Domestic	front gable with steeple	ca. 1965	Not Eligible
Centenary	1256		unidentified house	one lot NE of 5132 Alice Dr.	Centenary	Residential/ Domestic	Residential/ Domestic	bungalow	ca. 1960	Not Eligible
Centenary	1257		unidentified house	5132 Alice Dr.	Centenary	Residential/ Domestic	Residential/ Domestic	bungalow	ca. 1955	Not Eligible
Centenary	1258		unidentified house	5134 Alice Dr.	Centenary	Residential/ Domestic	Residential/ Domestic	bungalow	ca. 1960	Not Eligible
Centenary	1259		unidentified house	5112 Alice Dr.	Centenary	Residential/ Domestic	Residential/ Domestic	bungalow	ca. 1955	Not Eligible
Centenary	1260		unidentified house	5144 Alice Dr.	Centenary	Residential/ Domestic	Residential/ Domestic	bungalow	ca. 1965	Not Eligible
Centenary	1261		unidentified house	211 Centenary Rd.	Centenary	Residential/ Domestic	Residential/ Domestic	bungalow	ca. 1960	Not Eligible
Centenary	1262		unidentified house	5210 Pennell Rd.	Centenary	Residential/ Domestic	Residential/ Domestic	bungalow	ca. 1960	Not Eligible
Centenary	1263		unidentified church	SW end of Railroad St.	Centenary	Religious	Religious	bungalow	ca. 1965	Not Eligible
<i>Centenary</i>	<i>1722.01</i>		<i>garage</i>	<i>519 Mullins</i>	<i>Vicinity of Marion</i>	<i>Transportation</i>	<i>Transportation</i>	<i>building</i>	<i>ca 1950s</i>	<i>Not Eligible</i>
USGS QUADRANGLE: Fork				Total Resources: 48						
<i>Fork</i>	<i>0171</i>		<i>unnamed cemetery</i>	<i>Ap. 0.2 mile NE of S-22 on NE end of Wade Ct.</i>	<i>Vicinity of Zion</i>	<i>Funerary</i>	<i>Funerary</i>	<i>site</i>	<i>1952</i>	<i>Not Eligible</i>
<i>Fork</i>	<i>0172</i>		<i>unidentified house</i>	<i>1722 Methodist Church Rd.</i>	<i>Vicinity of Zion</i>	<i>Domestic</i>	<i>Vacant/Not In Use</i>	<i>building</i>	<i>ca.1920s</i>	<i>Not Eligible</i>
<i>Fork</i>	<i>0173</i>		<i>unidentified house</i>	<i>1857 Methodist Church Rd.</i>	<i>Vicinity of Zion</i>	<i>Domestic</i>	<i>Domestic</i>	<i>building</i>	<i>ca.1930s</i>	<i>Not Eligible</i>

Italics indicate resources surveyed by Brockington and Associates as part of the I-73 study corridor.

Indicates an individually eligible resource.
Indicates a contributing resource to an eligible district.
Indicates a NRHP listed resource.

USGS Quad	Site No	Historic Name	Common Name	Address/Location	City/Vicinity	Historic Use	Current Use	Category - Type/Style	Construction Date	NRHP Status
Fork	0174		unidentified house	<i>W corner of Methodist Church Rd. and Earl Berry Rd.</i>	Vicinity of Zion	Domestic	Vacant/Not In Use	building	ca.1920s	Not Eligible
Fork	0175	<i>Little Zion Methodist Church</i>	<i>Little Zion Methodist Church</i>	<i>S corner of Methodist Church Rd. and S-502</i>	Vicinity of Zion	Religion	Religion	building	1866	Eligible
Fork	0175.01	<i>Little Zion Methodist Church Cemetery</i>	<i>Little Zion Methodist Church Cemetery</i>	<i>S corner of Methodist Church Rd. and SR502</i>	Vicinity of Zion	Funerary	Funerary	site	1862	Eligible
Fork	0177		unidentified house	<i>Ap. 0.05 mile N of Methodist Church Rd. on E side of Olin Rd.</i>	Vicinity of Zion	Domestic	Vacant/Not In Use	building	ca.1920s	Not Eligible
Fork	0178		unidentified barn	<i>NW corner of Dew Rd. and Scarlet Rd.</i>	Vicinity of Zion	Agriculture/ Subsistence	Vacant/Not In Use	building	ca.1940s	Not Eligible
Fork	0179		tobacco barn	<i>Ap. 0.55 mile E of S-398 NE side of Dew Rd.</i>	Vicinity of Zion	Agriculture/ Subsistence	Vacant/Not In Use	building	ca.1940s	Not Eligible
Fork	0180	<i>Perritt Cemetery</i>	<i>Perritt Cemetery</i>	<i>Ap. 0.35 mile NW of S-400 on W side of Sandhill Rd.</i>	Vicinity of Zion	Funerary	Funerary	site	1846	Not Eligible
Fork	0181		unidentified house	<i>Ap. 0.6 mile SW of Methodist Church Rd. on SE side of Alt 41</i>	Vicinity of Zion	Domestic	Vacant/Not In Use	building	ca.1940s	Not Eligible
Fork	0182		unidentified barn	<i>Ap. 0.2 mile SW of S-22 on NW side of Alt 41</i>	Zion	Agriculture/ Subsistence	Vacant/Not In Use	building	ca.1950s	Not Eligible
Fork	0183		unidentified barn	<i>Ap. 0.2 mile NW of Alt 41 on NE side of Miles Moody Rd.</i>	Zion	Agriculture/ Subsistence	Vacant/Not In Use	building	ca.1920s	Not Eligible
Fork	0184	<i>Zion Grocery</i>	<i>Zion Grocery</i>	<i>30003 Zion Rd.</i>	Zion	Commercial	Commercial	building	ca.1900s	Not Eligible
Fork	0185		unidentified house	<i>3004 Methodist Church Rd.</i>	Zion	Domestic	Vacant/Not In Use	building	ca.1940s	Not Eligible
Fork	0186		unidentified house	<i>2909 Methodist Church Rd.</i>	Zion	Domestic	Domestic	building	1856	Not Eligible
Fork	0186.01		unidentified barn	<i>2909 Methodist Church Rd.</i>	Zion	Agriculture/ Subsistence	Agriculture/ Subsistence	building	ca. 1930's	Not Eligible
Fork	0186.02		outbuilding	<i>2909 Methodist Church Rd.</i>	Zion	Domestic	Domestic	building	ca. 1940's	Not Eligible
Fork	0187		unidentified barn	<i>S corner of Methodist Church Rd. and S-400</i>	Zion	Agriculture/ Subsistence	Vacant/Not In Use	building	ca.1920s	Not Eligible
Fork	0188		unidentified house	<i>2356 Ellis Rd.</i>	Vicinity of Zion	Domestic	Domestic	building	ca.1950s	Not Eligible
Fork	0193		English's Place	<i>N corner of Serenity Rd. and Zion Rd.</i>	Zion	Commercial	Vacant/Not In Use	building	ca.1950s	Not Eligible
Fork	0194		unidentified house	<i>3003 Serenity Rd.</i>	Zion	Domestic	Domestic	building	ca.1950s	Not Eligible
Fork	0195		unidentified house	<i>3006 Serenity Rd.</i>	Zion	Domestic	Domestic	building	ca.1940s	Not Eligible

Italics indicate resources surveyed by Brockington and Associates as part of the I-73 study corridor.

Indicates an individually eligible resource.
Indicates a contributing resource to an eligible district.
Indicates a NRHP listed resource.

USGS Quad	Site No	Historic Name	Common Name	Address/Location	City/Vicinity	Historic Use	Current Use	Category - Type/Style	Construction Date	NRHP Status
Fork	0196		unidentified house	Ap. 0.1 mile SW of Vincent Rd. on NW side of Serenity Rd.	Zion	Domestic	Vacant/Not In Use	building	ca.1910s	Not Eligible
Fork	0197		unidentified house	Ap. 0.07 mile SW of Vincent Rd. on NW side of Serenity Rd.	Zion	Domestic	Vacant/Not In Use	building	ca.1940s	Not Eligible
Fork	0198		unidentified house	3025 Serenity Rd.	Zion	Domestic	Domestic	building	ca.1950s	Not Eligible
Fork	0199		unidentified house	N corner of Serenity Rd. and Vincent Rd.	Zion	Domestic	Domestic	building	ca.1950s	Not Eligible
Fork	0199.01		barn	N corner of Serenity Rd. and Vincent Rd.	Zion	Agriculture/ Subsistence	Agriculture/ Subsistence	building	ca.1950s	Not Eligible
Fork	0200		unidentified school	Ap. 0.05 mile NE of Vincent Rd. on NW side of Serenity Rd.	Zion	Education	Vacant/Not In Use	building	ca.1950s	Eligible
Fork	0201		unidentified house	3233 Serenity Rd.	Zion	Domestic	Domestic	building	ca.1920s	Not Eligible
Fork	0202		unnamed business	E corner of Alt 41 and Zion Rd.	Zion	Commercial	Domestic	building	ca.1910s	Not Eligible
Fork	0203		unidentified house	5918 Ora Rd.	Zion	Domestic	Domestic	building	ca.1930s	Not Eligible
Fork	0204		unidentified house	Ap. 0.05 mile SW of Zion Rd. on NW side of Ora Rd.	Zion	Domestic	Domestic	building	ca.1910s	Not Eligible
Fork	0205		unidentified house	5904 Ora Rd.	Zion	Domestic	Domestic	building	ca.1910s	Not Eligible
Fork	0205.01		unidentified barn	5904 Ora Rd.	Zion	Agriculture/ Subsistence	Vacant/Not In Use	building	ca. 1920's	Not Eligible
Fork	0206		unidentified house	W corner of Zion Rd. and Serenity Rd.	Zion	Domestic	Domestic	building	ca.1930s	Not Eligible
Fork	0207	Watson Cemetery	Watson Cemetery	Ap. 0.1 mile E of Zion Rd. on N side of Zion School Rd.	Zion	Funerary	Funerary	site	1855	Not Eligible
Fork	0209		unidentified house	6226 Vincent Rd.	Zion	Domestic	Domestic	building	ca.1940s	Not Eligible
Fork	0209.01		outbuilding	6226 Vincent Rd.	Zion	Domestic	Domestic	building	ca. 1940's	Not Eligible
Fork	0210		unidentified house	Ap. 0.07 mile SE of Alt 41 on SW side of Vincent Rd.	Zion	Domestic	Vacant/Not In Use	building	ca.1940s	Not Eligible
Fork	0211		unidentified house	Ap 0.07 mile S of Wynemia Way Rd. on W side of Zion Rd.	Zion	Domestic	Vacant/Not In Use	building	ca.1950s	Not Eligible
Fork	0212		unidentified house	3125 Wynemia Way Rd.	Vicinity of Zion	Domestic	Domestic	building	ca.1900s	Not Eligible
Fork	0238		unidentified house	3648 Spivey Rd.	Vicinity of Mullins	Domestic	Domestic	building	ca.1900s	Not Eligible
Fork	0238.01		outbuilding	3647 Spivey Rd.	Vicinity of Mullins	Agriculture/ Subsistence	Agriculture/ Subsistence	building	ca.1940s	Not Eligible

Italics indicate resources surveyed by Brockington and Associates as part of the I-73 study corridor.

Indicates an individually eligible resource.
Indicates a contributing resource to an eligible district.
Indicates a NRHP listed resource.

USGS Quad	Site No	Historic Name	Common Name	Address/Location	City/Vicinity	Historic Use	Current Use	Category - Type/Style	Construction Date	NRHP Status
<i>Fork</i>	<i>0238.02</i>		<i>outbuilding</i>	<i>3647 Spivey Rd.</i>	<i>Vicinity of Mullins</i>	<i>Agriculture/ Subsistence</i>	<i>Agriculture/ Subsistence</i>	<i>building</i>	<i>ca. 1940s</i>	<i>Not Eligible</i>
<i>Fork</i>	<i>0239</i>		<i>unnamed cemetery</i>	<i>SE corner of Simmons Rd. and Smithboro Rd.</i>	<i>Vicinity of Smithboro</i>	<i>Funerary</i>	<i>Funerary</i>	<i>site</i>	<i>ca. 1970s</i>	<i>Not Eligible</i>
<i>Fork</i>	<i>0240</i>		<i>unidentified house</i>	<i>Ap. 0.25 mile NE of Smithboro Rd. on SE side of Simmons Rd.</i>	<i>Vicinity of Smithboro</i>	<i>Domestic</i>	<i>Domestic</i>	<i>building</i>	<i>ca. 1950s</i>	<i>Not Eligible</i>
<i>Fork</i>	<i>0358</i>	<i>Bernie Moody Pack Barn</i>	<i>Bernie Moody Pack Barn</i>	<i>Ap. 0.15 mile NE of Glennies Dr on NW side of Doctor Rd.</i>	<i>Vicinity of Mullins</i>	<i>Commercial</i>	<i>Vacant/Not In Use</i>	<i>building</i>	<i>ca. 1920s</i>	<i>Not Eligible</i>
USGS QUADRANGLE: Friendship				Total Resources: 48						
Friendship	0725	St. Paul Baptist Church	St. Paul Baptist Church	intersection of St. Paul Ct. & Brother's Rd.	Friendship	Religious	Religious	front gable with bell tower	ca. 1950	Not Eligible
Friendship	0726	Friendship Masonic Lodge	Friendship Masonic Lodge	SE side of Brothers Rd., across from St. Paul Baptist Church	Friendship	Civic/Social	Civic/Social	front gable (civic)	ca. 1920	Not Eligible
Friendship	0727		unidentified house	6320 Brothers Rd.	Friendship	Residential/ Domestic	Residential/ Domestic	Minimal Traditional	ca. 1955	Not Eligible
Friendship	0728	New Beginning Church of God	New Beginning Church of God	SE side of Marsh Plywood Rd., across from Blossom Ct.	Friendship	Religious	Religious	front gable (religious)	ca. 1940	Not Eligible
Friendship	0729	Old Ford Cemetery	Old Ford Cemetery	N side of Marsh Plywood Rd.	Vicinity of Friendship	Funerary	Funerary	cemetery	ca. 1925-2005	Not Eligible
Friendship	0730		unidentified house	Nelson Davis Ct., approximately 1/4 mile NW of Marsh Plywood Rd.	Vicinity of Friendship	Residential/ Domestic	Residential/ Domestic	Minimal Traditional	ca. 1930	Not Eligible
Friendship	0731		unidentified house	SE side of Marsh Plywood Rd. near Nelson Davis Ct.	Vicinity of Friendship	Residential/ Domestic	Residential/ Domestic	bungalow	ca. 1950	Not Eligible
Friendship	0732		unidentified house	N fork of March Plywood Rd.	Vicinity of March Furniture Club	Residential/ Domestic	Vacant	single-pen hunting cabin	ca. 1940	Not Eligible
Friendship	0733		unidentified house	SW side of the N fork of Marsh Plywood Rd.	Vicinity of March Furniture Club	Residential/ Domestic	Vacant	central hallway	ca. 1940	Not Eligible
Friendship	0734		unidentified house	6444 Hwy 9	Vicinity of Friendship	Residential/ Domestic	Residential/ Domestic	central hallway	ca. 1915	Not Eligible

Italics indicate resources surveyed by Brockington and Associates as part of the I-73 study corridor.

Indicates an individually eligible resource.
Indicates a contributing resource to an eligible district.
Indicates a NRHP listed resource.

USGS Quad	Site No	Historic Name	Common Name	Address/Location	City/Vicinity	Historic Use	Current Use	Category - Type/Style	Construction Date	NRHP Status
Friendship	0734.01		unidentified commercial building	6444 Hwy 9	Vicinity of Friendship	Commercial	Vacant	front gable (commercial)	ca. 1920	Not Eligible
Friendship	0735		unidentified house	6570 Hwy 9	Vicinity of Friendship	Residential/Domestic	Vacant	gable-ell	ca. 1900	Not Eligible
Friendship	0736		unidentified commercial building	W side of Hwy 9, across from 6570 Hwy 9	Vicinity of Friendship	Commercial	Vacant	front gable (commercial)	ca. 1930	Not Eligible
Friendship	0737		unidentified cemetery	2924 Hwy 9	Vicinity of Friendship	Funerary	Funerary	cemetery	ca. 1890-2000	Not Eligible
Friendship	0738		unidentified house	6107 Hwy 9	Friendship	Residential/Domestic	Residential/Domestic	pyramidal	ca. 1880	Not Eligible
Friendship	0739		unidentified cemetery	6133 Hwy 9	Vicinity of Friendship	Funerary	Funerary	cemetery	ca. 1900-2005	Not Eligible
Friendship	0740		unidentified school	NW side of Hwy 9 approx. 50 yards from the intersection of Tapestry Rd.	Friendship	Unknown	Other	front gable (educational)	ca. 1880	Not Eligible
Friendship	0741		unidentified house	W side of Hwy 9 approx. 1/2 mile N of Tapestry Rd.	Vicinity of Friendship	Residential/Domestic	Residential/Domestic	central hallway	ca. 1850	Not Eligible
Friendship	0742		unidentified house	5505 Hwy 9	Vicinity of Friendship	Residential/Domestic	Residential/Domestic	bungalow	ca 1925	Not Eligible
Friendship	0743		unidentified house	5407 Hwy 9	Vicinity of Friendship	Residential/Domestic	Residential/Domestic	pyramidal	ca. 1910	Not Eligible
Friendship	0744		unidentified house	SW corner of Hwy 9 & Speckle Ct.	Vicinity of Friendship	Residential/Domestic	Residential/Domestic	pyramidal	ca. 1890	Not Eligible
Friendship	0745		unidentified cemetery	NW corner of Hwy 9 & Tabernacle Ct.	Vicinity of Friendship	Funerary	Funerary	cemetery	ca. 1920-2000	Not Eligible
Friendship	0746		unidentified house	298 Hwy 34	Vicinity of Marion	Residential/Domestic	Residential/Domestic	Minimal Traditional	ca. 1955	Not Eligible
Friendship	0747		unidentified house	3032 Melvin Lp	Vicinity of Marion	Residential/Domestic	Residential/Domestic	bungalow	ca. 1940	Not Eligible
Friendship	0747.01		unidentified garage	3032 Melvin Lp	Vicinity of Marion	Other	Other	garage	ca. 1940	Not Eligible
Friendship	0748		unidentified barn	S side of Melvin Lp. approx. 1 mile from Wahee Rd./Hwy 25	Vicinity of McIntyre Causeway	Agricultural	Vacant	flue-cured tobacco barn	ca. 1950	Not Eligible

Italics indicate resources surveyed by Brockington and Associates as part of the I-73 study corridor.

Indicates an individually eligible resource.
Indicates a contributing resource to an eligible district.
Indicates a NRHP listed resource.

USGS Quad	Site No	Historic Name	Common Name	Address/Location	City/Vicinity	Historic Use	Current Use	Category - Type/Style	Construction Date	NRHP Status
Friendship	0748.01		unidentified barn	S side of Melvin Lp. approx. 1 mile from Wahee Rd./Hwy 25	Vicinity of McIntyre Causeway	Agricultural	Vacant	flue-cured tobacco barn	ca. 1950	Not Eligible
Friendship	0749		unidentified barn	N side of Evansville approx. 1/4 mile from Wahee Rd./Hwy 25	Vicinity of McIntyre Causeway	Agricultural	Vacant	pack house	ca. 1950	Not Eligible
Friendship	0750		unidentified cemetery	SW side of Waku Rd. approx. 1 mile SE of the Wateree Deer Club	Vicinity of McIntyre Causeway	Funerary	Funerary	cemetery	ca. 1880-1940	Not Eligible
Friendship	0816		unidentified house	NE corner Hwy 9 & 34	Vicinity of Friendship	Residential/Domestic	Residential/Domestic	Minimal Traditional	ca. 1955	Not Eligible
Friendship	0817		unidentified house	3231 Hwy 9	Vicinity of Friendship	Residential/Domestic	Residential/Domestic	bungalow	ca. 1950	Not Eligible
Friendship	0818		unidentified house	2724 Hwy 9	Vicinity of Friendship	Residential/Domestic	Residential/Domestic	Ranch	ca. 1955	Not Eligible
Friendship	0818.01		unidentified barn	2724 Hwy 9	Vicinity of Friendship	Other	Other	single-crib barn	ca. 1955	Not Eligible
Friendship	0819		unidentified barn	N side of Hwy 482 across from Lotto Ct.	Vicinity of Rains	Agricultural	Vacant	flue-cured tobacco barn	ca. 1950	Not Eligible
Friendship	0819.01		unidentified barn	N side of Hwy 482 across from Lotto Ct.	Vicinity of Rains	Agricultural	Vacant	pack house	ca. 1950	Not Eligible
Friendship	0820		unidentified barn	2564 Hwy 482 / Lotto Ct.	Vicinity of Rains	Agricultural	Other	pack house	ca. 1930	Not Eligible
Friendship	0821		unidentified cemetery	end of Leroy Ted approx. 1/2 mile E of Hwy 482	Vicinity of Collins Creek	Funerary	Funerary	cemetery	ca. 1890 -1995	Not Eligible
Friendship	0822		unidentified house	403 Hwy 482	Vicinity of Collins Creek	Residential/Domestic	Residential/Domestic	bungalow	ca. 1950	Not Eligible
Friendship	0823		unidentified house	2214 Rice Field Rd.	Vicinity of Collins Creek	Residential/Domestic	Residential/Domestic	Minimal Traditional	ca. 1950	Not Eligible
Friendship	0824		unidentified house	2327 Hwy 482	Vicinity of Rains	Residential/Domestic	Residential/Domestic	central hallway	ca. 1915	Not Eligible
Friendship	0825		unidentified house	322 Hwy 482	Vicinity of Rains	Residential/Domestic	Residential/Domestic	bungalow	ca. 1960	Not Eligible
Friendship	0825.01		unidentified barn	322 Hwy 482	Vicinity of Rains	Agricultural	Unknown	side-drive crib barn	ca 1930	Not Eligible
Friendship	0826		unidentified building	619 Leroy Rd.	Vicinity of Rains	Commercial	Residential/Domestic	Ranch	ca. 1965	Not Eligible

Italics indicate resources surveyed by Brockington and Associates as part of the I-73 study corridor.

Indicates an individually eligible resource.
Indicates a contributing resource to an eligible district.
Indicates a NRHP listed resource.

USGS Quad	Site No	Historic Name	Common Name	Address/Location	City/Vicinity	Historic Use	Current Use	Category - Type/Style	Construction Date	NRHP Status
Friendship	0827	Weeping Willow Baptist Church Cemetery	Weeping Willow Baptist Church Cemetery	Hwy 9 approx. 1 mile SW of Alt. 41 junction	Vicinity of Marion	Funerary	Funerary	cemetery	ca. 1900-2000	Not Eligible
Friendship	0827.01	Weeping Willow Baptist Church	Weeping Willow Baptist Church	Hwy 9 approx. 1 mile SW of Alt. 41 junction	Vicinity of Marion	Unknown	Vacant	front gable (residential)	ca. 1940	Not Eligible
Friendship	0828		unidentified house	1526 Alt 41	Vicinity of Marion	Residential/Domestic	Residential/Domestic	central hallway	ca. 1920	Not Eligible
Friendship	0829	Baker Cemetery	Baker Cemetery	W side of AH 41 approx. 1 mile 5 of the Hwy 501 junction	Vicinity of Marion	Funerary	Funerary	cemetery	ca. 1915-2000	Not Eligible
Friendship	0892		unidentified house	corner of Chestnut LP & Hwy 25	Vicinity of Marion	Residential/Domestic	Residential/Domestic	shot gun	ca. 1915	Not Eligible
USGS QUADRANGLE: Gresham				Total Resources: 28						
Gresham	0639	Jack's	Jack's	N side of Hwy 378, near the Florence Country line	Vicinity of Gresham	Commercial	Commercial	2-part commercial block	ca. 1960	Not Eligible
Gresham	0640	Professionals, Brown's Barber Shop	Professionals, Brown's Barber Shop	2821 Eddy's Ct.	Vicinity of Gresham	Commercial	Commercial	Minimal Traditional	ca. 1955	Not Eligible
Gresham	0641		unidentified commercial building	N side of Hwy 378, W of the Hwy 41 junction	Vicinity of Gresham	Commercial	Vacant	1-part commercial block	ca. 1950	Not Eligible
Gresham	0642		unidentified barn	W of Hwy 378, S of the rail Rd. tracks	Vicinity of Gresham	Agricultural	Agricultural	transverse barn	ca. 1940	Not Eligible
Gresham	0643		unidentified house	1629 Hwy 908	Vicinity of Daviston	Residential/Domestic	Residential/Domestic	Minimal Traditional	ca. 1950	Not Eligible
Gresham	0644		unidentified house	8053 Pages Ln.		Residential/Domestic	Residential/Domestic	bungalow	ca. 1935	Not Eligible
Gresham	0659	Pee Dee Baptist Church	Pee Dee Baptist Church	E side of Hwy 9 @ the intersection of Baptist St.	Gresham	Religious	Religious	front gable with bell tower	ca. 1900	Not Eligible
Gresham	0665	Souls Chapel Cemetery	Souls Chapel Cemetery	Souls Chapel Rd. W of Hwy 9	Vicinity of Gresham	Funerary	Funerary	cemetery	ca. 1875-2000	Not Eligible
Gresham	0666		unidentified barn	10057 Hwy 9	Vicinity of Gresham	Agricultural	Agricultural	pack house	ca. 1940	Not Eligible

Italics indicate resources surveyed by Brockington and Associates as part of the I-73 study corridor.

Indicates an individually eligible resource.
Indicates a contributing resource to an eligible district.
Indicates a NRHP listed resource.

USGS Quad	Site No	Historic Name	Common Name	Address/Location	City/Vicinity	Historic Use	Current Use	Category - Type/Style	Construction Date	NRHP Status
Gresham	0667		unidentified house	10033 Hwy 9	Vicinity of Gresham	Residential/ Domestic	Residential/ Domestic	saddle bag	ca. 1940	Not Eligible
Gresham	0668		unidentified house	1531 Berry Rd.	Vicinity of Gresham	Residential/ Domestic	Residential/ Domestic	Minimal Traditional	ca. 1940	Not Eligible
Gresham	0669		unidentified house	E side of Berry Rd., 1/4 mile N of 1531 Berry Rd.	Vicinity of Gresham	Residential/ Domestic	Vacant	bungalow	ca. 1950	Not Eligible
Gresham	0670		unidentified house	W side of Bishop Rd., 1/4 mile N of Berry Rd. intersection	Vicinity of Gresham	Residential/ Domestic	Vacant	bungalow	ca. 1950	Not Eligible
Gresham	0671	The Swintz Farm	The Swintz Farm	1203 Swintz Ct. , NW off of Hwy 9	Gresham	Residential/ Domestic	Residential/ Domestic	central hallway	ca. 1870	Not Eligible
Gresham	0671.01	The Swintz Farm	The Swintz Farm	1203 Swintz Ct. , NW off of Hwy 9	Gresham	Agricultural	Other	side-drive crib barn	ca. 1920	Not Eligible
Gresham	0671.02	The Swintz Farm	The Swintz Farm	1203 Swintz Ct. , NW off of Hwy 9	Gresham	Agricultural	Other	side-drive crib barn	ca. 1925	Not Eligible
Gresham	0671.03	The Swintz Farm	The Swintz Farm	1203 Swintz Ct. , NW off of Hwy 9	Gresham	Agricultural	Other	smoke house	ca. 1890	Not Eligible
Gresham	0671.04	The Swintz Farm	The Swintz Farm	1203 Swintz Ct. , NW off of Hwy 9	Gresham	Agricultural	Other	transverse barn	1936	Not Eligible
Gresham	0671.05	The Swintz Farm	The Swintz Farm	1203 Swintz Ct. , NW off of Hwy 9	Gresham	Transportation	Transportation	garage	ca. 1950	Not Eligible
Gresham	0671.06	The Swintz Farm	The Swintz Farm	1203 Swintz Ct. , NW off of Hwy 9	Gresham	Residential/ Domestic	Residential/ Domestic	pump house	ca. 1910	Not Eligible
Gresham	0671.07	The Swintz Farm	The Swintz Farm	1203 Swintz Ct. , NW off of Hwy 9	Gresham	Agricultural	Residential/ Domestic	drive-in crib barn	ca. 1950	Not Eligible
Gresham	0672	Swintz Farm	Swintz Farm	1241 Hwy 9	Gresham	Agricultural	Unknown	fire-cured tobacco barn	ca. 1900	Eligible
Gresham	0673	White Hill Missionary Baptist Church	White Hill Missionary Baptist Church	9301 Hwy 9	Vicinity of Gresham	Religious	Religious	front gable with steeple	ca. 1935	Not Eligible
Gresham	0674		unidentified cemetery	approximately 1 mile S of White Hill Church & Hwy 9	Vicinity of Gresham	Funerary	Funerary	cemetery	ca. 1935-2000	Not Eligible

Italics indicate resources surveyed by Brockington and Associates as part of the I-73 study corridor.

Indicates an individually eligible resource.

Indicates a contributing resource to an eligible district.

Indicates a NRHP listed resource.

USGS Quad	Site No	Historic Name	Common Name	Address/Location	City/Vicinity	Historic Use	Current Use	Category - Type/Style	Construction Date	NRHP Status
Gresham	0675		unidentified barn	N side of Nebo Rd. near the intersection of Gresham Rd.	Vicinity of Britton's Neck	Agricultural	Vacant	pack house	ca. 1930	Not Eligible
Gresham	0676		unidentified bridge	Hwy 41 approximately 1/4 mile SW of Gresham Rd., across Maple Swamp	Vicinity of Gresham	Transportation	Transportation	bridge	1948	Not Eligible
Gresham	0677	Soul Chapel A.M.E.	Soul Chapel A.M.E.	SE side of Hwy 41 approximately 1/8 of a mile NW of junction 378	Vicinity of Gresham	Religious	Religious	front gable with steeple	ca. 1960	Not Eligible
Gresham	0678		unidentified house	10444 Hwy 41	Vicinity of Gresham	Residential/ Domestic	Vacant	Ranch	ca. 1955	Not Eligible
USGS QUADRANGLE: Johnsonville				Total Resources: 1						
Johnsonville	0614.04		unidentified barn	2954 Piney Grove Church Rd.	Vicinity of Daviston	Agricultural	Vacant	side-drive crib barn	ca. 193	Not Eligible
USGS QUADRANGLE: Lake View				Total Resources: 40						
Lake View	0982	Jones-Nichols Cemetery	Jones-Nichols Cemetery	Jones-Nichols Lp. approx. 1/4 mile SW of Hwy 60	Vicinity of Nichols	Funerary	Funerary	cemetery	ca. 1900-2000	Not Eligible
Lake View	0983		unidentified house	7275 Jones-Nichols Lp.	Vicinity of Nichols	Residential/ Domestic	Residential/ Domestic	bungalow	ca. 1950	Not Eligible
Lake View	0984		unidentified cemetery	NW side of Hwy 60 approx. 1/8 of a mile N of Pace Rd.	Vicinity of Nichols	Funerary	Funerary	cemetery	ca. 1915-2000	Not Eligible
Lake View	0985		unidentified house	9735 Hwy 60	Vicinity of Nichols	Residential/ Domestic	Residential/ Domestic	central hallway	ca. 1940	Not Eligible
Lake View	0986		unidentified house	9768 Hwy 60	Vicinity of Nichols	Residential/ Domestic	Residential/ Domestic	gable-ell	ca. 1860	Not Eligible
Lake View	0987		unidentified barn	NE side of Hwy 60, N off field Rd.	Vicinity of Nichols	Agricultural	Agricultural	flue-cured tobacco barn	ca. 1940	Not Eligible
Lake View	0987.01		unidentified barn	NE side of Hwy 60, N off field Rd.	Vicinity of Nichols	Agricultural	Agricultural	flue-cured tobacco barn	ca. 1910	Not Eligible
Lake View	0988		unidentified house	6202 Middle Rd.	Vicinity of Nichols	Residential/ Domestic	Residential/ Domestic	Central hallway	ca. 1950	Not Eligible

Italics indicate resources surveyed by Brockington and Associates as part of the I-73 study corridor.

Indicates an individually eligible resource.
Indicates a contributing resource to an eligible district.
Indicates a NRHP listed resource.

USGS Quad	Site No	Historic Name	Common Name	Address/Location	City/Vicinity	Historic Use	Current Use	Category - Type/Style	Construction Date	NRHP Status
Lake View	0988.01		unidentified barn	6202 Middle Rd.	Vicinity of Nichols	Agricultural	Agricultural	drive-in crib barn	ca. 1955	Not Eligible
Lake View	0989		unidentified house	SE side of Julian Jones Rd. approx. 1/4 mile W of Middle Rd.	Vicinity of Nichols	Residential/Domestic	Residential/Domestic	gable-ell	ca. 1880	Not Eligible
Lake View	0989.01		unidentified barn	SE side of Julian Jones Rd. approx. 1/4 mile W of Middle Rd.	Vicinity of Nichols	Residential/Domestic	Unknown	single-crib barn	ca. 1880	Not Eligible
Lake View	0990		unidentified house	5915 Middle Rd.	Vicinity of Nichols	Residential/Domestic	Residential/Domestic	bungalow	ca. 1960	Not Eligible
Lake View	0990.01		unidentified barn	5915 Middle Rd.	Vicinity of Nichols	Agricultural	Agricultural	pack house	ca. 1960	Not Eligible
Lake View	0990.02		unidentified barn	5915 Middle Rd.	Vicinity of Nichols	Agricultural	Agricultural	flue-cured tobacco barn	ca. 1960	Not Eligible
Lake View	0990.03		unidentified barn	5915 Middle Rd.	Vicinity of Nichols	Agricultural	Agricultural	flue-cured tobacco barn	ca. 1960	Not Eligible
Lake View	0990.04		unidentified barn	5915 Middle Rd.	Vicinity of Nichols	Agricultural	Agricultural	flue-cured tobacco barn	ca. 1960	Not Eligible
Lake View	0991		unidentified house	6103 Hwy 323	Vicinity of Nichols	Residential/Domestic	Residential/Domestic	central hallway	ca. 1870	Not Eligible
Lake View	0992		unidentified house	6167 Taylor Rd.	Vicinity of Nichols	Residential/Domestic	Residential/Domestic	central hallway	1902	Not Eligible
Lake View	0993		unidentified cemetery	SE side of Vernon Rd. approx. 50 yards NE of Middle Rd.	Vicinity of Nichols	Funerary	Funerary	cemetery	ca. 1900-2000	Not Eligible
Lake View	0994		unidentified house	S end of Vernon Rd.	Vicinity of Nichols	Residential/Domestic	Vacant	gable-ell	ca. 1880	Not Eligible
Lake View	0995		unidentified house	1/4 mile NW of Vernon Rd.	Vicinity of Nichols	Residential/Domestic	Vacant	bungalow	ca 1960	Not Eligible
Lake View	0996		unidentified house	7712 Stroud Rd.	Vicinity of Nichols	Residential/Domestic	Residential/Domestic	bungalow	ca. 1950	Not Eligible
Lake View	0997		unidentified house	5778 Kemper Rd.	Vicinity of Nichols	Residential/Domestic	Residential/Domestic	central hallway	ca. 1900	Not Eligible
Lake View	0998		unidentified house	5780 Kemper Rd.	Vicinity of Nichols	Residential/Domestic	Vacant	central hallway	ca. 1930	Not Eligible
Lake View	0999		unidentified house	3812 Kemper Rd.	Vicinity of Nichols	Residential/Domestic	Residential/Domestic	central hallway	ca. 1880	Not Eligible

Italics indicate resources surveyed by Brockington and Associates as part of the I-73 study corridor.

Indicates an individually eligible resource.
Indicates a contributing resource to an eligible district.
Indicates a NRHP listed resource.

USGS Quad	Site No	Historic Name	Common Name	Address/Location	City/Vicinity	Historic Use	Current Use	Category - Type/Style	Construction Date	NRHP Status
Lake View	1000		unidentified barn	W side of Kemper Rd. across from 5812 Kemper Rd.	Vicinity of Nichols	Agricultural	Vacant	pack house	ca. 1930	Not Eligible
Lake View	1001		unidentified cemetery	W Side of Kemper Rd. approx. 1/8 mile N of 5812 Kemper Rd.	Vicinity of Nichols	Funerary	Funerary	cemetery	ca. 1875-2005	Not Eligible
Lake View	1002		unidentified house	5986 Kemper Rd.	Vicinity of Nichols	Residential/Domestic	Residential/Domestic	bungalow	1943	Not Eligible
Lake View	1002.01		unidentified barn	5986 Kemper Rd.	Vicinity of Nichols	Agricultural	Agricultural	flue-cured tobacco barn	ca. 1925	Not Eligible
Lake View	1002.02		unidentified house	5986 Kemper Rd.	Vicinity of Nichols	Residential/Domestic	Other	saddle bag	ca. 1930	Not Eligible
Lake View	1003		unidentified house	5979 Kemper Rd.	Vicinity of Nichols	Residential/Domestic	Residential/Domestic	bungalow	ca. 1945	Not Eligible
Lake View	1004		unidentified house	E side of Hutchinson Rd. approximately 1/4 mile S of Stroud Rd.	Vicinity of Nichols	Residential/Domestic	Residential/Domestic	bungalow	ca. 1455	Not Eligible
Lake View	1005		unidentified barn	W side of Harvey Rd. approximately 3/4 mile N of Hwy 321	Vicinity of Nichols	Agricultural	Agricultural	flue-cured tobacco barn	ca. 1940	Not Eligible
Lake View	1006		unidentified house	8077 Hwy 321	Vicinity of Nichols	Residential/Domestic	Residential/Domestic	central hallway	ca. 1950	Not Eligible
Lake View	1007		unidentified cemetery	W side of Hwy 514 approx. 1 mile NW of Hwy 76 junction	Vicinity of Nichols	Funerary	Funerary	cemetery	ca. 1920-2006	Not Eligible
Lake View	1008		unidentified cemetery	end of Island Cemetery Rd. approx. 1/2 mile SW of Hwy 514	Vicinity of Nichols	Funerary	Funerary	cemetery	ca. 1945-2005	Not Eligible
Lake View	1009		unidentified house	5229 Harold Rd.	Vicinity of Nichols	Residential/Domestic	Residential/Domestic	bungalow	ca. 1930	Not Eligible
Lake View	1009.01		unidentified barn	5229 Harold Rd.	Vicinity of Nichols	Agricultural	Agricultural	pack house	ca. 1930	Not Eligible
Lake View	1009.02		unidentified barn	5229 Harold Rd.	Vicinity of Nichols	Agricultural	Agricultural	single-crib barn	ca. 1930	Not Eligible
Lake View	1010		unidentified house	SW side of Mamie Rd. approx. 1/2 mile NW of Hwy 30	Vicinity of Nichols	Residential/Domestic	Vacant	bungalow	ca. 1930	Not Eligible

Italics indicate resources surveyed by Brockington and Associates as part of the I-73 study corridor.

Indicates an individually eligible resource.
Indicates a contributing resource to an eligible district.
Indicates a NRHP listed resource.

USGS Quad	Site No	Historic Name	Common Name	Address/Location	City/Vicinity	Historic Use	Current Use	Category - Type/Style	Construction Date	NRHP Status
USGS QUADRANGLE: Latta				Total Resources: 97						
<i>Latta</i>	<i>0063</i>		<i>unidentified house</i>	<i>400 Copeland Moody Rd.</i>	<i>Vicinity of Sellers</i>	<i>Domestic</i>	<i>Domestic</i>	<i>building</i>	<i>1929</i>	<i>Not Eligible</i>
<i>Latta</i>	<i>0064</i>		<i>unidentified house</i>	<i>424 Copeland Moody Rd.</i>	<i>Vicinity of Sellers</i>	<i>Domestic</i>	<i>Vacant/Not In Use</i>	<i>building</i>	<i>ca.1940s</i>	<i>Not Eligible</i>
<i>Latta</i>	<i>0065</i>		<i>unidentified house</i>	<i>171 S-284</i>	<i>Vicinity of Temperance Hill</i>	<i>Domestic</i>	<i>Domestic</i>	<i>building</i>	<i>ca.1910s</i>	<i>Not Eligible</i>
<i>Latta</i>	<i>0066</i>		<i>unidentified cemetery</i>	<i>Ap. 0.2 mile W of Hwy 501 on N side of Hwy 38</i>	<i>Vicinity of Sellers</i>	<i>Funerary</i>	<i>Funerary</i>	<i>site</i>	<i>1925</i>	<i>Not Eligible</i>
<i>Latta</i>	<i>0067</i>		<i>unidentified house</i>	<i>201 S-22</i>	<i>Vicinity of Sellers</i>	<i>Domestic</i>	<i>Domestic</i>	<i>building</i>	<i>ca.1920s</i>	<i>Not Eligible</i>
<i>Latta</i>	<i>0068</i>		<i>unidentified house</i>	<i>6816 Leonard Lane</i>	<i>Vicinity of Sellers</i>	<i>Domestic</i>	<i>Domestic</i>	<i>building</i>	<i>ca.1920s</i>	<i>Not Eligible</i>
<i>Latta</i>	<i>0069</i>		<i>unidentified house</i>	<i>208 S-22</i>	<i>Vicinity of Sellers</i>	<i>Domestic</i>	<i>Domestic</i>	<i>building</i>	<i>ca.1920s</i>	<i>Not Eligible</i>
<i>Latta</i>	<i>0070</i>		<i>unidentified house</i>	<i>315 S-22</i>	<i>Vicinity of Sellers</i>	<i>Domestic</i>	<i>Domestic</i>	<i>building</i>	<i>ca.1940s</i>	<i>Not Eligible</i>
<i>Latta</i>	<i>0070.01</i>		<i>barn</i>	<i>315 S-22</i>	<i>Vicinity of Sellers</i>	<i>agricultural</i>	<i>agricultural</i>	<i>building</i>	<i>ca.1940s</i>	<i>Not Eligible</i>
<i>Latta</i>	<i>0071</i>		<i>unidentified house</i>	<i>442 Dudley Rd.</i>	<i>Vicinity of Sellers</i>	<i>Domestic</i>	<i>Domestic</i>	<i>building</i>	<i>ca.1920s</i>	<i>Not Eligible</i>
<i>Latta</i>	<i>0072</i>	<i>Turner Cemetery</i>	<i>Turner Cemetery</i>	<i>Ap. 0.3 mile W of S-197 on N side of S-22</i>	<i>Vicinity of Sellers</i>	<i>Funerary</i>	<i>Funerary</i>	<i>site</i>	<i>1928</i>	<i>Not Eligible</i>
<i>Latta</i>	<i>0073</i>		<i>unidentified house</i>	<i>Ap. 0.25 mile S of Hwy 501 on E side of Campbell Rd.</i>	<i>Vicinity of Sellers</i>	<i>Domestic</i>	<i>Vacant/Not In Use</i>	<i>building</i>	<i>ca.1920s</i>	<i>Not Eligible</i>
<i>Latta</i>	<i>0073.01</i>		<i>barn</i>	<i>Ap. 0.25 mile S of Hwy 501 on E side of Campbell Rd.</i>	<i>Vicinity of Sellers</i>	<i>Agriculture/ Subsistence</i>	<i>Agriculture/ Subsistence</i>	<i>building</i>	<i>ca.1920s</i>	<i>Not Eligible</i>
<i>Latta</i>	<i>0074</i>		<i>unidentified house</i>	<i>NW corner of Campbell Rd. and S-302</i>	<i>Vicinity of Sellers</i>	<i>Domestic</i>	<i>Vacant/Not In Use</i>	<i>building</i>	<i>ca.1940s</i>	<i>Not Eligible</i>
<i>Latta</i>	<i>0075</i>		<i>unidentified barn</i>	<i>Ap. 0.2 mile N of S-302 on E side of S-197</i>	<i>Vicinity of Sellers</i>	<i>Agriculture/ Subsistence</i>	<i>Vacant/Not In Use</i>	<i>building</i>	<i>ca.1920s</i>	<i>Not Eligible</i>
<i>Latta</i>	<i>0076</i>		<i>unidentified house</i>	<i>Ap. 0.35 mile N of S-302 on W side of S-197</i>	<i>Vicinity of Sellers</i>	<i>Domestic</i>	<i>Domestic</i>	<i>building</i>	<i>ca.1940s</i>	<i>Not Eligible</i>

Italics indicate resources surveyed by Brockington and Associates as part of the I-73 study corridor.

Indicates an individually eligible resource.
Indicates a contributing resource to an eligible district.
Indicates a NRHP listed resource.

USGS Quad	Site No	Historic Name	Common Name	Address/Location	City/Vicinity	Historic Use	Current Use	Category - Type/Style	Construction Date	NRHP Status
<i>Latta</i>	<i>0077</i>		<i>unidentified house</i>	<i>Ap. 0.5 mile N of S-302 on E side of S-197</i>	<i>Vicinity of Sellers</i>	<i>Domestic</i>	<i>Domestic</i>	<i>building</i>	<i>ca. 1910s</i>	<i>Not Eligible</i>
<i>Latta</i>	<i>0077.01</i>		<i>outbuilding</i>	<i>S-197</i>	<i>Vicinity of Sellers</i>	<i>Agriculture/ Subsistence</i>	<i>Agriculture/ Subsistence</i>	<i>building</i>	<i>ca. 1920's</i>	<i>Not Eligible</i>
<i>Latta</i>	<i>0078</i>		<i>unidentified house</i>	<i>422 Walker Ct.</i>	<i>Vicinity of Sellers</i>	<i>Domestic</i>	<i>Domestic</i>	<i>building</i>	<i>ca. 1920s</i>	<i>Not Eligible</i>
<i>Latta</i>	<i>0079</i>		<i>unidentified house</i>	<i>Ap. 0.2 mile SW of S-197 on SE side of Walker Ct.</i>	<i>Vicinity of Sellers</i>	<i>Domestic</i>	<i>Vacant/Not In Use</i>	<i>building</i>	<i>ca. 1920s</i>	<i>Not Eligible</i>
<i>Latta</i>	<i>0079.01</i>		<i>barn</i>	<i>Ap. 0.2 mile SW of S-197 on SE side of Walker Ct.</i>	<i>Vicinity of Sellers</i>	<i>Agriculture/ Subsistence</i>	<i>Agriculture/ Subsistence</i>	<i>building</i>	<i>ca. 1920s</i>	<i>Not Eligible</i>
<i>Latta</i>	<i>0080</i>		<i>unidentified house</i>	<i>Ap. 0.05 mile S of Power Rd. on E side of S-197</i>	<i>Vicinity of Sellers</i>	<i>Domestic</i>	<i>Vacant/Not In Use</i>	<i>building</i>	<i>ca. 1920s</i>	<i>Not Eligible</i>
<i>Latta</i>	<i>0081</i>		<i>unidentified house</i>	<i>Ap. 0.3 mile NE of Hwy 501 on NW side of S-197</i>	<i>Vicinity of Sellers</i>	<i>Domestic</i>	<i>Vacant/Not In Use</i>	<i>building</i>	<i>ca. 1940s</i>	<i>Not Eligible</i>
<i>Latta</i>	<i>0082</i>		<i>unidentified house</i>	<i>6223 Old Ebenezer Rd.</i>	<i>Vicinity of Sellers</i>	<i>Domestic</i>	<i>Vacant/Not In Use</i>	<i>building</i>	<i>ca. 1940s</i>	<i>Not Eligible</i>
<i>Latta</i>	<i>0083</i>		<i>unidentified house</i>	<i>Ap. 0.15 mile W of S-23 on S side of S-302</i>	<i>Vicinity of Sellers</i>	<i>Domestic</i>	<i>Vacant/Not In Use</i>	<i>building</i>	<i>ca. 1940s</i>	<i>Not Eligible</i>
<i>Latta</i>	<i>0084</i>		<i>unidentified house</i>	<i>Ap. 0.1 mile SE of Yates Rd. on E side of Russell Rd.</i>	<i>Vicinity of Sellers</i>	<i>Domestic</i>	<i>Vacant/Not In Use</i>	<i>building</i>	<i>ca. 1900s</i>	<i>Not Eligible</i>
<i>Latta</i>	<i>0085</i>		<i>unidentified house</i>	<i>902 Yates Rd.</i>	<i>Vicinity of Sellers</i>	<i>Domestic</i>	<i>Domestic</i>	<i>building</i>	<i>ca. 1940s</i>	<i>Not Eligible</i>
<i>Latta</i>	<i>0086</i>		<i>unidentified house</i>	<i>6690 Yates Rd.</i>	<i>Vicinity of Sellers</i>	<i>Domestic</i>	<i>Domestic</i>	<i>building</i>	<i>ca. 1900s</i>	<i>Not Eligible</i>
<i>Latta</i>	<i>0087</i>		<i>unidentified house</i>	<i>631 S-22</i>	<i>Vicinity of Sellers</i>	<i>Domestic</i>	<i>Domestic</i>	<i>building</i>	<i>ca. 1920s</i>	<i>Not Eligible</i>
<i>Latta</i>	<i>0088</i>		<i>unidentified house</i>	<i>877 S-22</i>	<i>Vicinity of Sellers</i>	<i>multi-residence</i>	<i>multi-residence</i>	<i>building</i>	<i>ca. 1920s</i>	<i>Not Eligible</i>
<i>Latta</i>	<i>0089</i>		<i>unidentified house</i>	<i>931 S-22</i>	<i>Vicinity of Sellers</i>	<i>Domestic</i>	<i>Domestic</i>	<i>building</i>	<i>ca. 1930s</i>	<i>Not Eligible</i>
<i>Latta</i>	<i>0090</i>		<i>unidentified house</i>	<i>982 S-22</i>	<i>Vicinity of Sellers</i>	<i>Domestic</i>	<i>Domestic</i>	<i>building</i>	<i>ca. 1900s</i>	<i>Not Eligible</i>
<i>Latta</i>	<i>0090.01</i>		<i>barn</i>	<i>982 S-22</i>	<i>Vicinity of Sellers</i>	<i>Agriculture/ Subsistence</i>	<i>Agriculture/ Subsistence</i>	<i>building</i>	<i>ca. 1900s</i>	<i>Not Eligible</i>
<i>Latta</i>	<i>0091</i>	<i>Lane Cemetery</i>	<i>Lane cemetery</i>	<i>Ap. 0.05 mile E of Yates Rd. on S side of S-22</i>	<i>Vicinity of Sellers</i>	<i>Funerary</i>	<i>Funerary</i>	<i>site</i>	<i>1898</i>	<i>Not Eligible</i>
<i>Latta</i>	<i>0092</i>		<i>unidentified house</i>	<i>1047 S-22</i>	<i>Vicinity of Sellers</i>	<i>Domestic</i>	<i>Domestic</i>	<i>building</i>	<i>ca. 1920s</i>	<i>Not Eligible</i>

Italics indicate resources surveyed by Brockington and Associates as part of the I-73 study corridor.

Indicates an individually eligible resource.
Indicates a contributing resource to an eligible district.
Indicates a NRHP listed resource.

USGS Quad	Site No	Historic Name	Common Name	Address/Location	City/Vicinity	Historic Use	Current Use	Category - Type/Style	Construction Date	NRHP Status
<i>Latta</i>	<i>0093</i>	<i>Ebenezer Southern Methodist Church</i>	<i>Ebenezer Southern Methodist Church</i>	<i>NW corner of S-22 and S-37</i>	<i>Vicinity of Temperance Hill</i>	<i>Religion</i>	<i>Religion</i>	<i>building</i>	<i>1947</i>	<i>Not Eligible</i>
<i>Latta</i>	<i>0094</i>	<i>Powers Cemetery</i>	<i>Powers Cemetery</i>	<i>Ap. 0.15 mile NW of S-22 on NE side of S-37</i>	<i>Vicinity of Temperance Hill</i>	<i>Funerary</i>	<i>Funerary</i>	<i>site</i>	<i>1890</i>	<i>Not Eligible</i>
<i>Latta</i>	<i>0095</i>		<i>unnamed business</i>	<i>NE corner of S-23 and S-22</i>	<i>Vicinity of Temperance Hill</i>	<i>Commercial</i>	<i>Vacant/Not In Use</i>	<i>building</i>	<i>ca.1920s</i>	<i>Not Eligible</i>
<i>Latta</i>	<i>0096</i>		<i>unidentified house</i>	<i>Ap. 0.2 mile NE of S-22 on SE of S-27</i>	<i>Vicinity of Latta</i>	<i>Domestic</i>	<i>Vacant/Not In Use</i>	<i>building</i>	<i>ca.1950s</i>	<i>Not Eligible</i>
<i>Latta</i>	<i>0097</i>		<i>unidentified house</i>	<i>6310 S-23</i>	<i>Vicinity of Temperance Hill</i>	<i>Domestic</i>	<i>Domestic</i>	<i>building</i>	<i>ca.1920s</i>	<i>Not Eligible</i>
<i>Latta</i>	<i>0098</i>	<i>Bethlehem Church Cemetery</i>	<i>Bethlehem Church Cemetery</i>	<i>Ap. 0.15 mile S of S-37 on E side of S-23</i>	<i>Vicinity of Temperance Hill</i>	<i>Funerary</i>	<i>Funerary</i>	<i>site</i>	<i>1935</i>	<i>Not Eligible</i>
<i>Latta</i>	<i>0099</i>		<i>unidentified house</i>	<i>N corner of S-23 and S-37</i>	<i>Vicinity of Temperance Hill</i>	<i>Domestic</i>	<i>Domestic</i>	<i>building</i>	<i>ca.1920s</i>	<i>Not Eligible</i>
<i>Latta</i>	<i>0100</i>	<i>Moody Cemetery</i>	<i>Moody Cemetery</i>	<i>Ap. 0.15 SW of Monroe Rd. on SE side of S-23</i>	<i>Vicinity of Marion</i>	<i>Funerary</i>	<i>Funerary</i>	<i>site</i>	<i>1892</i>	<i>Not Eligible</i>
<i>Latta</i>	<i>0101</i>	<i>Forks Chapel Cemetery</i>	<i>Forks Chapel Cemetery</i>	<i>Ap. 0.25 mile S of Kirton Pl on W side of S-23</i>	<i>Vicinity of Marion</i>	<i>Funerary</i>	<i>Funerary</i>	<i>site</i>	<i>ca.1970s</i>	<i>Not Eligible</i>
<i>Latta</i>	<i>0109</i>		<i>unidentified house</i>	<i>1627 W Sellers Rd.</i>	<i>Vicinity of Sellers</i>	<i>Domestic</i>	<i>Domestic</i>	<i>building</i>	<i>ca.1900s</i>	<i>Not Eligible</i>
<i>Latta</i>	<i>0110</i>		<i>unidentified house</i>	<i>Ap. 0.45 mile SE of S-83 on NE side of S-263</i>	<i>Vicinity of Sellers</i>	<i>Domestic</i>	<i>Vacant/Not In Use</i>	<i>building</i>	<i>ca.1920s</i>	<i>Not Eligible</i>
<i>Latta</i>	<i>0111</i>		<i>unidentified house</i>	<i>Ap. 0.3 mile E of W Sellers Rd. on S side of S-83</i>	<i>Vicinity of Sellers</i>	<i>Domestic</i>	<i>Vacant/Not In Use</i>	<i>building</i>	<i>ca.1940s</i>	<i>Not Eligible</i>
<i>Latta</i>	<i>0112</i>		<i>unidentified house</i>	<i>Ap. 0.15 mile SE of Hwy 301 on N side of Watson Sellers Rd.</i>	<i>Vicinity of Sellers</i>	<i>Domestic</i>	<i>Vacant/Not In Use</i>	<i>building</i>	<i>ca.1920s</i>	<i>Not Eligible</i>
<i>Latta</i>	<i>0113</i>		<i>unnamed cemetery</i>	<i>Ap. 0.2 mile NE of Watson-Sellers Rd. on NE side of Iron Sides Ct.</i>	<i>Vicinity of Sellers</i>	<i>Funerary</i>	<i>Funerary</i>	<i>site</i>	<i>1929</i>	<i>Not Eligible</i>
<i>Latta</i>	<i>0114</i>		<i>unidentified house</i>	<i>2110 S-83</i>	<i>Vicinity of Sellers</i>	<i>Domestic</i>	<i>Domestic</i>	<i>building</i>	<i>ca.1920s</i>	<i>Not Eligible</i>
<i>Latta</i>	<i>0115</i>	<i>Antioch Church</i>	<i>Antioch Church</i>	<i>Ap. 0.1 mile NE of Proctor Rd. on NW side of S-83</i>	<i>Vicinity of Sellers</i>	<i>Religion</i>	<i>Religion</i>	<i>building</i>	<i>1829</i>	<i>Eligible</i>

Italics indicate resources surveyed by Brockington and Associates as part of the I-73 study corridor.

Indicates an individually eligible resource.
Indicates a contributing resource to an eligible district.
Indicates a NRHP listed resource.

USGS Quad	Site No	Historic Name	Common Name	Address/Location	City/Vicinity	Historic Use	Current Use	Category - Type/Style	Construction Date	NRHP Status
<i>Latta</i>	<i>0115.01</i>	<i>Antioch Church Cemetery</i>	<i>Antioch Church Cemetery</i>	<i>Ap. 0.1 mile NE of Proctor Rd. on NW side of S-83</i>	<i>Vicinity of Sellers</i>	<i>Funerary</i>	<i>Funerary</i>	<i>site</i>	<i>not visible</i>	<i>Eligible</i>
<i>Latta</i>	<i>0130</i>		<i>unidentified house</i>	<i>NE corner of S-83 and W Sellers Rd.</i>	<i>Sellers</i>	<i>Domestic</i>	<i>Domestic</i>	<i>building</i>	<i>ca.1900s</i>	<i>Not Eligible</i>
<i>Latta</i>	<i>0131</i>		<i>unidentified house</i>	<i>NW corner of S-83 and W Sellers Rd.</i>	<i>Sellers</i>	<i>Domestic</i>	<i>Vacant/Not In Use</i>	<i>building</i>	<i>ca.1920s</i>	<i>Not Eligible</i>
<i>Latta</i>	<i>0132</i>		<i>unidentified house</i>	<i>Ap. 0.2 mile W of W Sellers Rd. on S side of S-83</i>	<i>Sellers</i>	<i>Domestic</i>	<i>Vacant/Not In Use</i>	<i>building</i>	<i>ca.1900s</i>	<i>Not Eligible</i>
<i>Latta</i>	<i>0133</i>		<i>unidentified house</i>	<i>2761 S-83</i>	<i>Sellers</i>	<i>Domestic</i>	<i>Domestic</i>	<i>building</i>	<i>ca.1890s</i>	<i>Eligible</i>
<i>Latta</i>	<i>0134</i>		<i>unidentified house</i>	<i>2525 S-83</i>	<i>Sellers</i>	<i>Domestic</i>	<i>Domestic</i>	<i>building</i>	<i>ca.1930s</i>	<i>Not Eligible</i>
<i>Latta</i>	<i>0135</i>		<i>unidentified house</i>	<i>2511 Main St.</i>	<i>Sellers</i>	<i>Domestic</i>	<i>Domestic</i>	<i>building</i>	<i>ca.1930s</i>	<i>Not Eligible</i>
<i>Latta</i>	<i>0135.01</i>		<i>outbuilding</i>	<i>2511 Main St.</i>	<i>Sellers</i>	<i>Domestic</i>	<i>Domestic</i>	<i>building</i>	<i>ca. 1940's</i>	<i>Not Eligible</i>
<i>Latta</i>	<i>0136</i>	<i>Sellers Chapel Baptist Church</i>	<i>Sellers Chapel Baptist Church</i>	<i>2603 Main St.</i>	<i>Sellers</i>	<i>Religion</i>	<i>Religion</i>	<i>building</i>	<i>unknown</i>	<i>Not Eligible</i>
<i>Latta</i>	<i>0137</i>		<i>unidentified house</i>	<i>2614 Main St.</i>	<i>Sellers</i>	<i>Domestic</i>	<i>Domestic</i>	<i>building</i>	<i>ca.1940s</i>	<i>Not Eligible</i>
<i>Latta</i>	<i>0138</i>		<i>unidentified house</i>	<i>2615 Main St.</i>	<i>Sellers</i>	<i>Domestic</i>	<i>Vacant/Not In Use</i>	<i>building</i>	<i>ca.1930s</i>	<i>Not Eligible</i>
<i>Latta</i>	<i>0139</i>		<i>unidentified house</i>	<i>2629 Main St.</i>	<i>Sellers</i>	<i>Domestic</i>	<i>Domestic</i>	<i>building</i>	<i>ca.1930s</i>	<i>Not Eligible</i>
<i>Latta</i>	<i>0140</i>		<i>unidentified house</i>	<i>2708 Main St.</i>	<i>Sellers</i>	<i>Domestic</i>	<i>Domestic</i>	<i>building</i>	<i>ca.1910s</i>	<i>Not Eligible</i>
<i>Latta</i>	<i>0141</i>		<i>unidentified house</i>	<i>2805 Main St.</i>	<i>Sellers</i>	<i>Domestic</i>	<i>Domestic</i>	<i>building</i>	<i>ca.1910s</i>	<i>Not Eligible</i>
<i>Latta</i>	<i>0142</i>		<i>unidentified house</i>	<i>2606 Bank St.</i>	<i>Sellers</i>	<i>Domestic</i>	<i>Domestic</i>	<i>building</i>	<i>ca.1950s</i>	<i>Not Eligible</i>
<i>Latta</i>	<i>0143</i>		<i>unidentified house</i>	<i>2608 Bank St.</i>	<i>Sellers</i>	<i>Domestic</i>	<i>Domestic</i>	<i>building</i>	<i>ca.1940s</i>	<i>Not Eligible</i>
<i>Latta</i>	<i>0144</i>		<i>unidentified house</i>	<i>2615 Bank St.</i>	<i>Sellers</i>	<i>Domestic</i>	<i>Domestic</i>	<i>building</i>	<i>ca.1940s</i>	<i>Not Eligible</i>
<i>Latta</i>	<i>0145</i>		<i>unidentified house</i>	<i>2614 Bank St.</i>	<i>Sellers</i>	<i>Domestic</i>	<i>Domestic</i>	<i>building</i>	<i>ca.1940s</i>	<i>Not Eligible</i>
<i>Latta</i>	<i>0146</i>		<i>unidentified house</i>	<i>Ap. 0.05 mile SE of Front St. on NE side of Bank St.</i>	<i>Sellers</i>	<i>Domestic</i>	<i>Domestic</i>	<i>building</i>	<i>ca.1950s</i>	<i>Not Eligible</i>
<i>Latta</i>	<i>0147</i>		<i>unidentified house</i>	<i>2702 Bank St.</i>	<i>Sellers</i>	<i>Domestic</i>	<i>Domestic</i>	<i>building</i>	<i>ca.1950s</i>	<i>Not Eligible</i>
<i>Latta</i>	<i>0148</i>		<i>unidentified house</i>	<i>2701 Bank St.</i>	<i>Sellers</i>	<i>Domestic</i>	<i>Domestic</i>	<i>building</i>	<i>ca.1940s</i>	<i>Not Eligible</i>
<i>Latta</i>	<i>0149</i>		<i>unidentified house</i>	<i>2706 Bank St.</i>	<i>Sellers</i>	<i>Domestic</i>	<i>Domestic</i>	<i>building</i>	<i>ca.1940s</i>	<i>Not Eligible</i>
<i>Latta</i>	<i>0149.01</i>		<i>unidentified house</i>	<i>2706 Bank St.</i>	<i>Sellers</i>	<i>Domestic</i>	<i>Domestic</i>	<i>building</i>	<i>ca. 1940's</i>	<i>Not Eligible</i>
<i>Latta</i>	<i>0150</i>		<i>unidentified house</i>	<i>2708 Bank St.</i>	<i>Sellers</i>	<i>Domestic</i>	<i>Domestic</i>	<i>building</i>	<i>ca.1940s</i>	<i>Not Eligible</i>
<i>Latta</i>	<i>0151</i>		<i>unidentified house</i>	<i>2608 Hwy 301</i>	<i>Sellers</i>	<i>Domestic</i>	<i>Domestic</i>	<i>building</i>	<i>ca.1940s</i>	<i>Not Eligible</i>
<i>Latta</i>	<i>0152</i>	<i>Sellers Town hall</i>	<i>Sellers Town Hall</i>	<i>2552 Hwy 301</i>	<i>Sellers</i>	<i>Government</i>	<i>Government</i>	<i>building</i>	<i>ca.1910s</i>	<i>Not Eligible</i>
<i>Latta</i>	<i>0153</i>		<i>unidentified house</i>	<i>S corner of Bank St. and Hwy 301</i>	<i>Sellers</i>	<i>Domestic</i>	<i>Domestic</i>	<i>building</i>	<i>ca.1940s</i>	<i>Not Eligible</i>
<i>Latta</i>	<i>0154</i>		<i>unidentified house</i>	<i>S corner of Burch Rd. and Bank St.</i>	<i>Sellers</i>	<i>Domestic</i>	<i>Domestic</i>	<i>building</i>	<i>ca.1950s</i>	<i>Not Eligible</i>
<i>Latta</i>	<i>0155</i>		<i>unidentified house</i>	<i>Ap. 0.1 mile NE of Church St. on SE side of Hwy 301</i>	<i>Sellers</i>	<i>Domestic</i>	<i>Vacant/Not In Use</i>	<i>building</i>	<i>ca.1900s</i>	<i>Not Eligible</i>
<i>Latta</i>	<i>0156</i>		<i>unidentified house</i>	<i>2011 Bell Ct.</i>	<i>Sellers</i>	<i>Domestic</i>	<i>Domestic</i>	<i>building</i>	<i>ca.1930s</i>	<i>Not Eligible</i>

Italics indicate resources surveyed by Brockington and Associates as part of the I-73 study corridor.

Indicates an individually eligible resource.
Indicates a contributing resource to an eligible district.
Indicates a NRHP listed resource.

USGS Quad	Site No	Historic Name	Common Name	Address/Location	City/Vicinity	Historic Use	Current Use	Category - Type/Style	Construction Date	NRHP Status
<i>Latta</i>	<i>0157</i>		<i>unidentified house</i>	<i>6701 Lumber Mill Ct.</i>	<i>Sellers</i>	<i>Domestic</i>	<i>Domestic</i>	<i>building</i>	<i>ca.1950s</i>	<i>Not Eligible</i>
<i>Latta</i>	<i>0158</i>		<i>unidentified house</i>	<i>6709 Lumber Mill Ct.</i>	<i>Sellers</i>	<i>Domestic</i>	<i>Domestic</i>	<i>building</i>	<i>ca.1950s</i>	<i>Not Eligible</i>
<i>Latta</i>	<i>0159</i>		<i>unidentified house</i>	<i>Ap. 0.05 mile NE of Church St. on NW side of Railroad Ct.</i>	<i>Sellers</i>	<i>Domestic</i>	<i>Vacant/Not In Use</i>	<i>building</i>	<i>ca.1890s</i>	<i>Not Eligible</i>
<i>Latta</i>	<i>0160</i>		<i>unidentified house</i>	<i>6809 Railroad Ct.</i>	<i>Sellers</i>	<i>Domestic</i>	<i>Domestic</i>	<i>building</i>	<i>ca.1930s</i>	<i>Not Eligible</i>
<i>Latta</i>	<i>0161</i>		<i>unidentified house</i>	<i>Ap. 0.05 mile SW of S-36 on SE side of Branch Wood Rd.</i>	<i>Vicinity of Latta</i>	<i>Domestic</i>	<i>Vacant/Not In Use</i>	<i>building</i>	<i>ca.1910s</i>	<i>Not Eligible</i>
<i>Latta</i>	<i>0162</i>		<i>unidentified house</i>	<i>Ap. 0.15 mile NE of Church St. on NW side of Railroad Ct.</i>	<i>Sellers</i>	<i>Domestic</i>	<i>Vacant/Not In Use</i>	<i>building</i>	<i>ca.1940s</i>	<i>Not Eligible</i>
<i>Latta</i>	<i>0163</i>		<i>unidentified house</i>	<i>184 Branch Wood Rd.</i>	<i>Vicinity of Latta</i>	<i>Domestic</i>	<i>Vacant/Not In Use</i>	<i>building</i>	<i>ca.1920s</i>	<i>Not Eligible</i>
<i>Latta</i>	<i>0164</i>		<i>unidentified house</i>	<i>6907 Railroad Ct.</i>	<i>Sellers</i>	<i>Domestic</i>	<i>Domestic</i>	<i>building</i>	<i>ca.1940s</i>	<i>Not Eligible</i>
<i>Latta</i>	<i>0165</i>		<i>unidentified house</i>	<i>6905 Railroad Ct.</i>	<i>Sellers</i>	<i>Domestic</i>	<i>Domestic</i>	<i>building</i>	<i>ca.1920s</i>	<i>Not Eligible</i>
<i>Latta</i>	<i>0165.01</i>		<i>outbuilding</i>	<i>6905 Railroad Ct.</i>	<i>Sellers</i>	<i>Domestic</i>	<i>Domestic</i>	<i>building</i>	<i>ca. 1920's</i>	<i>Not Eligible</i>
<i>Latta</i>	<i>0166</i>		<i>unidentified house</i>	<i>7011 Tiger Ct.</i>	<i>Sellers</i>	<i>Domestic</i>	<i>Domestic</i>	<i>building</i>	<i>ca.1940s</i>	<i>Not Eligible</i>
<i>Latta</i>	<i>0167</i>		<i>unidentified house</i>	<i>6809 Bryan Ct.</i>	<i>Sellers</i>	<i>Domestic</i>	<i>Domestic</i>	<i>building</i>	<i>ca.1930s</i>	<i>Not Eligible</i>
<i>Latta</i>	<i>0168</i>		<i>unidentified house</i>	<i>1307 Methodist Church Rd.</i>	<i>Vicinity of Zion</i>	<i>Domestic</i>	<i>Domestic</i>	<i>building</i>	<i>ca.1940s</i>	<i>Not Eligible</i>
<i>Latta</i>	<i>0169</i>		<i>unidentified house</i>	<i>Ap. 0.1 mile NE of S-22 on SE side of Pinkney Rd.</i>	<i>Vicinity of Zion</i>	<i>Domestic</i>	<i>Vacant/Not In Use</i>	<i>building</i>	<i>ca.1910s</i>	<i>Not Eligible</i>
<i>Latta</i>	<i>0170</i>	<i>Union Baptist Church Cemetery</i>	<i>Union Baptist Church Cemetery</i>	<i>6757 Watson Bay Ct.</i>	<i>Vicinity of Zion</i>	<i>Funerary</i>	<i>Funerary</i>	<i>site</i>	<i>1906</i>	<i>Not Eligible</i>
<i>Latta</i>	<i>0583</i>	<i>Temperance Hill School</i>	<i>Temperance Hill School</i>	<i>Ap. 0.05 mile NE of S-37 on SE side of S-22</i>	<i>Vicinity of Temperance Hill</i>	<i>Education</i>	<i>Religion</i>	<i>building</i>	<i>ca.1930s</i>	<i>Not Eligible</i>
USGS QUADRANGLE: Marion				Total Resources: 255						
<i>Marion</i>	<i>0102</i>		<i>unidentified cemetery</i>	<i>Ap. 0.35 mile S of Kirton Pl on W side of S-23</i>	<i>Vicinity of Marion</i>	<i>Funerary</i>	<i>Funerary</i>	<i>site</i>	<i>1904</i>	<i>Not Eligible</i>
<i>Marion</i>	<i>0103</i>		<i>unidentified school</i>	<i>Ap. 0.1 mile N of S-263 on W side of S-23</i>	<i>Vicinity of Marion</i>	<i>Education</i>	<i>Vacant/Not In Use</i>	<i>building</i>	<i>ca.1920s</i>	<i>Eligible</i>
<i>Marion</i>	<i>0104</i>		<i>unidentified cemetery</i>	<i>NE corner of S-23 and S-263</i>	<i>Vicinity of Marion</i>	<i>Funerary</i>	<i>Funerary</i>	<i>site</i>	<i>1905</i>	<i>Not Eligible</i>
<i>Marion</i>	<i>0105</i>	<i>Spring Branch United Methodist Church</i>	<i>Spring Branch United Methodist Church</i>	<i>SE corner of S-23 and S-263</i>	<i>Vicinity of Marion</i>	<i>Religion</i>	<i>Religion</i>	<i>building</i>	<i>ca.1900s</i>	<i>Eligible</i>
<i>Marion</i>	<i>0106</i>	<i>Spring Branch Baptist Church</i>	<i>Spring Branch Baptist Church</i>	<i>Ap. 0.15 mile W of S-23 on N side of S-263</i>	<i>Vicinity of Marion</i>	<i>Religion</i>	<i>Religion</i>	<i>building</i>	<i>1949</i>	<i>Not Eligible</i>

Italics indicate resources surveyed by Brockington and Associates as part of the I-73 study corridor.

Indicates an individually eligible resource.
Indicates a contributing resource to an eligible district.
Indicates a NRHP listed resource.

USGS Quad	Site No	Historic Name	Common Name	Address/Location	City/Vicinity	Historic Use	Current Use	Category - Type/Style	Construction Date	NRHP Status
Marion	0107	<i>Spring Branch Baptist Church Cemetery</i>	<i>Spring Branch Baptist Church Cemetery</i>	<i>Ap. 0.15 mile W of S-23 on N side of S-263</i>	<i>Vicinity of Marion</i>	<i>Funerary</i>	<i>Funerary</i>	<i>site</i>	<i>1972</i>	<i>Not Eligible</i>
Marion	0108		<i>unidentified house</i>	<i>467 W Sellers Rd.</i>	<i>Vicinity of Marion</i>	<i>Domestic</i>	<i>Domestic</i>	<i>building</i>	<i>ca.1920s</i>	<i>Not Eligible</i>
Marion	0117		<i>unidentified barn</i>	<i>Ap. 0.2 mile SW of S-263 on the NW side of Nancy Ct.</i>	<i>Vicinity of Marion</i>	<i>Agriculture/ Subsistence</i>	<i>Vacant/Not In Use</i>	<i>building</i>	<i>ca.1920s</i>	<i>Not Eligible</i>
Marion	0118		<i>unidentified barn</i>	<i>SE corner of Hwy 501 and Andrew Rd.</i>	<i>Vicinity of Marion</i>	<i>Agriculture/ Subsistence</i>	<i>Vacant/Not In Use</i>	<i>building</i>	<i>ca.1920s</i>	<i>Not Eligible</i>
Marion	0119	<i>Satter J. Wall mausoleum</i>	<i>Satter J. Wall mausoleum</i>	<i>Ap. 0.4 mile SW of E Sellers Rd. on W side of Sat Wall Rd.</i>	<i>Vicinity of Marion</i>	<i>Funerary</i>	<i>Funerary</i>	<i>site</i>	<i>1951</i>	<i>Not Eligible</i>
Marion	0124		<i>unidentified house</i>	<i>251 Harper Rd.</i>	<i>Vicinity of Marion</i>	<i>Domestic</i>	<i>Domestic</i>	<i>building</i>	<i>ca.1940s</i>	<i>Not Eligible</i>
Marion	0124.01		<i>unidentified barn</i>	<i>251 Harper Rd.</i>	<i>Vicinity of Marion</i>	<i>Agriculture/ Subsistence</i>	<i>Agriculture/ Subsistence</i>	<i>building</i>	<i>ca. 1940's</i>	<i>Not Eligible</i>
Marion	0126		<i>unidentified house</i>	<i>Ap. 0.4 mile SE of Sat Wall Rd. on E side of Hwy 501 Bus</i>	<i>Vicinity of Marion</i>	<i>Domestic</i>	<i>Domestic</i>	<i>building</i>	<i>ca.1910s</i>	<i>Not Eligible</i>
Marion	0127		<i>unidentified house</i>	<i>Ap. 0.65 mile SE of Sat Wall Rd. on W side of Hwy 501 Bus</i>	<i>Vicinity of Marion</i>	<i>Domestic</i>	<i>Vacant/Not In Use</i>	<i>building</i>	<i>ca.1920s</i>	<i>Not Eligible</i>
Marion	0128		<i>unidentified house</i>	<i>3969 Hwy 501 Bus</i>	<i>Vicinity of Marion</i>	<i>Domestic</i>	<i>Domestic</i>	<i>building</i>	<i>ca.1940s</i>	<i>Not Eligible</i>
Marion	0129		<i>unidentified house</i>	<i>3958 Hwy 501 Bus</i>	<i>Vicinity of Marion</i>	<i>Domestic</i>	<i>Domestic</i>	<i>building</i>	<i>ca.1930s</i>	<i>Not Eligible</i>
Marion	0339.01		<i>unidentified barn</i>	<i>42 Washington Rd.</i>	<i>Vicinity of Marion</i>	<i>Agriculture/ Subsistence</i>	<i>Vacant/Not In Use</i>	<i>building</i>	<i>ca.1900s</i>	<i>Not Eligible</i>
Marion	0751		<i>unidentified house</i>	<i>2627 Springville Rd.</i>	<i>Vicinity of Springville</i>	<i>Residential/ Domestic</i>	<i>Residential/ Domestic</i>	<i>central hallway</i>	<i>ca. 1950</i>	<i>Not Eligible</i>
Marion	0752	<i>Shiloh United Methodist Church</i>	<i>Shiloh United Methodist Church</i>	<i>SW side of Hwy 76 at the intersection of Poston Rd.</i>	<i>Vicinity of Pee Dee</i>	<i>Religious</i>	<i>Religious</i>	<i>front gable with steeple</i>	<i>1943</i>	<i>Not Eligible</i>
Marion	0752.01	<i>Shiloh United Methodist Church Cemetery</i>	<i>Shiloh United Methodist Church Cemetery</i>	<i>SW side of Hwy 76 near the intersection of Poston Rd.</i>	<i>Vicinity of Pee Dee</i>	<i>Funerary</i>	<i>Funerary</i>	<i>cemetery</i>	<i>ca. 1900-2005</i>	<i>Not Eligible</i>
Marion	0753	<i>Springville Church Cemetery</i>	<i>Springville Church Cemetery</i>	<i>between Keene Rd. & Springville Rd. near the intersection</i>	<i>Springville; Vicinity of Pee Dee</i>	<i>Funerary</i>	<i>Funerary</i>	<i>cemetery</i>	<i>ca. 1900-1975</i>	<i>Not Eligible</i>

Italics indicate resources surveyed by Brockington and Associates as part of the I-73 study corridor.

Indicates an individually eligible resource.
Indicates a contributing resource to an eligible district.
Indicates a NRHP listed resource.

USGS Quad	Site No	Historic Name	Common Name	Address/Location	City/Vicinity	Historic Use	Current Use	Category - Type/Style	Construction Date	NRHP Status
Marion	0754		unidentified cemetery	E side of Keene Rd. approx. 1/2 a mile S of Hwy 76	Springville; Vicinity of Pee Dee	Funerary	Funerary	cemetery	ca. 1900-1975	Not Eligible
Marion	0755		unidentified house	SW corner of the intersection of Moore's Mill Springville roads	Springville; Vicinity of Pee Dee	Residential/Domestic	Residential/Domestic	bungalow	ca. 1960	Not Eligible
Marion	0756	Greater Singletary A.M.E. Church Cemetery	Greater Singletary A.M.E. Church Cemetery	NW side of Wahee Rd./Hwy 25 next to Greater Singletary A.M.E. Church	Vicinity of Marion	Funerary	Funerary	cemetery	ca. 1930-2005	Not Eligible
Marion	0815		unidentified house	2130 Blackburn Rd.	Vicinity of Marion	Residential/Domestic	Residential/Domestic	central hallway	ca. 1890	Not Eligible
Marion	0875		unidentified house	S side of Hwy 249 / Dill Rd. approx. 18 mile W of Hwy 34	Vicinity of Marion	Residential/Domestic	Residential/Domestic	bungalow	ca. 1940	Not Eligible
Marion	0875.01		unidentified barn	S side of Hwy 249 / Dill Rd. approx. 18 mile W of Hwy 34	Vicinity of Marion	Agricultural	Agricultural	pack house	ca. 1910	Not Eligible
Marion	0876		unidentified house	1811 Hwy 249 / Dill Rd.	Vicinity of Marion	Residential/Domestic	Residential/Domestic	pyramidal	ca. 1915	Not Eligible
Marion	0877		unidentified house	2578 Hwy 25	Vicinity of Marion	Residential/Domestic	Residential/Domestic	gable-ell	ca. 1925	Not Eligible
Marion	0878		unidentified house	1051 Hwy 25 / Wahee Rd.	Vicinity of Marion	Residential/Domestic	Residential/Domestic	bungalow	ca. 1930	Not Eligible
Marion	0878.01		unidentified barn	1051 Hwy 25 / Wahee Rd.	Vicinity of Marion	Unknown	Other	single-crib barn	ca. 1930	Not Eligible
Marion	0879		unidentified house	1024 Hwy 25 / Wahee Rd.	Vicinity of Marion	Residential/Domestic	Residential/Domestic	gable-ell	ca. 1910	Not Eligible
Marion	0880		unidentified house	1006 Hwy 25 / Wahee Rd.	Vicinity of Marion	Residential/Domestic	Residential/Domestic	bungalow	ca. 1925	Not Eligible
Marion	0881		unidentified house	1481 Clint Rd.	Vicinity of Marion	Residential/Domestic	Residential/Domestic	Minimal Traditional	ca. 1950	Not Eligible
Marion	0882		unidentified house	S side of Clint Rd. approx. 50 yards W of Hwy 34	Vicinity of Marion	Residential/Domestic	Residential/Domestic	bungalow	ca. 1950	Not Eligible
Marion	0883	Wise Farm	Wise Farm	E side of Hwy 34 approx. 50 yards N of Clint Rd.	Vicinity of Marion	Residential/Domestic	Residential/Domestic	pyramidal	1912	Not Eligible

Italics indicate resources surveyed by Brockington and Associates as part of the I-73 study corridor.

Indicates an individually eligible resource.
Indicates a contributing resource to an eligible district.
Indicates a NRHP listed resource.

USGS Quad	Site No	Historic Name	Common Name	Address/Location	City/Vicinity	Historic Use	Current Use	Category - Type/Style	Construction Date	NRHP Status
Marion	0883.01	Wise Farm	Wise Farm	E side of Hwy 34 approx. 50 yards N of Clint Rd.	Vicinity of Marion	Transportation	Transportation	garage	1958	Not Eligible
Marion	0883.02	Wise Farm	Wise Farm	E side of Hwy 34 approx. 50 yes N of Clint Rd.	Vicinity of Marion	Agricultural	Agricultural	drive-in crib barn	1938	Not Eligible
Marion	0883.03	Wise Farm	Wise Farm	E side of Hwy 34 approx. 50 yards N of Clint Rd.	Vicinity of Marion	Agricultural	Agricultural	pack house	1930	Not Eligible
Marion	0883.04	Wise Farm	Wise Farm	E side of Hwy 34 approx. 50 yards N of Clint Rd.	Vicinity of Marion	Agricultural	Agricultural	flue-cured tobacco barn	1930	Not Eligible
Marion	0883.05	Wise Farm	Wise Farm	E side of Hwy 34 approx. 50 yds N of Clint Rd.	Vicinity of Marion	Entertainment/R recreation	Entertainment/R recreation	open shed	1942, 1958	Not Eligible
Marion	0883.06	Wise Farm	Wise Farm	E side of Hwy 34 approx. 50 yds N of Clint Rd.	Vicinity of Marion	Other	Other	single-crib barn	ca. 1940	Not Eligible
Marion	0883.07	Wise Farm	Wise Farm	E side of Hwy 34 approx. 50 yds N of Clint Rd.	Vicinity of Marion	Agricultural	Agricultural	pack house	1947	Not Eligible
Marion	0883.08	Wise Farm	Wise Farm	E side of Hwy 34 approx. 50 yds N of Clint Rd.	Vicinity of Marion	Agricultural	Agricultural	single-crib barn	ca. 1940	Not Eligible
Marion	0884		unidentified house	NW side of Hwy 34 approx. 1/4 mile SW of Clint Rd.	Vicinity of Marion	Residential/Domestic	Vacant	central hallway	1937	Not Eligible
Marion	0885		unidentified house	NW side of Hwy 34 approx. 1/2 mile SW of Clint Rd.	Vicinity of Marion	Residential/Domestic	Vacant	central hallway	1932	Not Eligible
Marion	0886		unidentified house	1320 Hwy 34	Vicinity of Marion	Residential/Domestic	Residential/Domestic	Minimal Traditional	ca. 1940	Not Eligible
Marion	0887		unidentified house	1359 Hwy 34	Vicinity of Marion	Residential/Domestic	Residential/Domestic	central hallway	ca. 1930	Not Eligible
Marion	0888	Foxworth House	Foxworth House	1448 Hwy 34	Vicinity of Marion	Residential/Domestic	Residential/Domestic	central hallway	ca. 1880	Not Eligible
Marion	0889	Foxworth Cemetery	Foxworth Cemetery	end of Persimmon Farm Rd.	Vicinity of Marion	Funerary	Funerary	cemetery	ca. 1850	Not Eligible
Marion	0890	McIntyre Farm	McIntyre Farm	1038 Sunnyside Lp	Vicinity of Marion	Residential/Domestic	Residential/Domestic	central hallway	ca. 1865	Not Eligible
Marion	0890.01	McIntyre Farm	McIntyre Farm	1038 Sunnyside Lp	Vicinity of Marion	Agricultural	Agricultural	drive-in crib barn	ca. 1840	Not Eligible
Marion	0891		unidentified house	1630 Chestnut Lp	Vicinity of Marion	Residential/Domestic	Residential/Domestic	central hallway	ca. 1950	Not Eligible

Italics indicate resources surveyed by Brockington and Associates as part of the I-73 study corridor.

Indicates an individually eligible resource.
Indicates a contributing resource to an eligible district.
Indicates a NRHP listed resource.

USGS Quad	Site No	Historic Name	Common Name	Address/Location	City/Vicinity	Historic Use	Current Use	Category - Type/Style	Construction Date	NRHP Status
Marion	0893		unidentified house	SE side of Hwy 34 approx. 1/2 mile NE of Hwy 25 junction	Vicinity of Marion	Residential/Domestic	Residential/Domestic	bungalow	1938	Not Eligible
Marion	0893.01		unidentified barn	SE side of Hwy 34 approx 1/2 mile NE of Hwy 25 junction	Vicinity of Marion	Agricultural	Agricultural	pack house	ca. 1935	Not Eligible
Marion	0893.02		unidentified house	SE side of Hwy 34 approx 1/2 mile NE of Hwy 25 junction	Vicinity of Marion	Residential/Domestic	Vacant	bungalow	ca. 1920	Not Eligible
Marion	0894		unidentified house	E side of Hwy 34 approx 1 mile N of Clint Rd.	Vicinity of Marion	Residential/Domestic	Agricultural	shot gun	ca. 1930	Not Eligible
Marion	0895		unidentified house	171 Camp Ct. / Hwy 541	Vicinity of Marion	Residential/Domestic	Residential/Domestic	saddle bag	ca. 1950	Not Eligible
Marion	0896		unidentified house	173 Camp Ct. / Hwy 541	Vicinity of Marion	Residential/Domestic	Residential/Domestic	shot gun	ca. 1930	Not Eligible
Marion	0897		unidentified house	177 Camp Ct. / Hwy 541	Vicinity of Marion	Residential/Domestic	Residential/Domestic	bungalow	ca. 1950	Not Eligible
Marion	0898		unidentified house	Branch Rd. approx. 50 yards N of Hwy 76	Vicinity of Marion	Residential/Domestic	Residential/Domestic	bungalow	ca. 1945	Not Eligible
Marion	0899		unidentified house	345 Laughlin Rd. / Hwy 64	Vicinity of Pee Dee	Residential/Domestic	Residential/Domestic	bungalow	ca. 1960	Not Eligible
Marion	0899.01		unidentified barn	345 Laughlin Rd. / Hwy 64	Vicinity of Pee Dee	Agricultural	Other	single-crib barn	ca. 1960	Not Eligible
Marion	0900		unidentified house	364 Laughlin Rd. / Hwy 64	Vicinity of Pee Dee	Residential/Domestic	Residential/Domestic	central hallway	ca. 1910	Not Eligible
Marion	0901		unidentified house	2940 Hargrove Rd. (approx. 1/2 mile E of Hwy 64)	Vicinity of Pee Dee	Residential/Domestic	Residential/Domestic	Ranch	1949	Not Eligible
Marion	0901.01		unidentified barn	2940 Hargrove Rd. (approx. 1/2 mile E of Hwy 64)	Vicinity of Pee Dee	Agricultural	Other	pack house	ca. 1920	Not Eligible
Marion	0918		unidentified house	2564 Hwy 38	Vicinity of Marion	Residential/Domestic	Residential/Domestic	bungalow	ca. 1940	Not Eligible
Marion	0919		unidentified house	SE corner of Quarters Rd. & Community Way Rd.	Vicinity of Marion	Residential/Domestic	Residential/Domestic	Minimal Traditional	ca. 1950	Not Eligible

Italics indicate resources surveyed by Brockington and Associates as part of the I-73 study corridor.

Indicates an individually eligible resource.
Indicates a contributing resource to an eligible district.
Indicates a NRHP listed resource.

USGS Quad	Site No	Historic Name	Common Name	Address/Location	City/Vicinity	Historic Use	Current Use	Category - Type/Style	Construction Date	NRHP Status
Marion	0920		unidentified house	NE corner of Quarters Rd. & Community Way Rd.	Vicinity of Marion	Residential/Domestic	Residential/Domestic	bungalow	ca. 1950	Not Eligible
Marion	0921		unidentified house	1220 Quarters Rd.	Vicinity of Marion	Residential/Domestic	Residential/Domestic	central hallway	ca. 1940	Not Eligible
Marion	0922		unidentified house	1217 Quarters Rd.	Vicinity of Marion	Residential/Domestic	Residential/Domestic	Minimal Traditional	ca. 1950	Not Eligible
Marion	0923		unidentified house	N side of Quarters Rd. across from 1217 Quarters Rd.	Vicinity of Marion	Residential/Domestic	Residential/Domestic	Minimal Traditional	ca. 1950	Not Eligible
Marion	0924		unidentified house	1200 Quarters Rd.	Vicinity of Marion	Residential/Domestic	Residential/Domestic	Colonial Revival	ca. 1900	Not Eligible
Marion	0925		unidentified house	1339 Hwy 554	Vicinity of Marion	Residential/Domestic	Residential/Domestic	Colonial Revival	ca. 1930	Not Eligible
Marion	1037		unidentified barn	557 Shannon Rd.	Vicinity of Marion	Agricultural	Agricultural	pack house	ca. 1930	Not Eligible
Marion	1038		unidentified house	321 Old Conway Rd.	Vicinity of Marion	Residential/Domestic	Residential/Domestic	central hallway	ca. 1900	Not Eligible
Marion	1039		unidentified church	SE side of Foxboro Rd. approx. 1/8 of a mile SW of Bluff Rd.	Vicinity of Marion	Religious	Residential/Domestic	front gable with bell tower	ca. 1955	Not Eligible
Marion	1040		unidentified cemetery	NW side of New Life Rd. approx. 1/2 mile SW of Bluff Rd.	Vicinity of Marion	Funerary	Funerary	cemetery	ca.1890- 2005	Not Eligible
Marion	1041		unidentified house	2439 Bluff Rd.	Vicinity of Marion	Residential/Domestic	Residential/Domestic	bungalow	1954	Not Eligible
Marion	1042		unidentified house	1548 Wilbur Rd.	Vicinity of Marion	Residential/Domestic	Residential/Domestic	bungalow	ca. 1915	Not Eligible
Marion	1043		unidentified house	117 Monique Rd.	Vicinity of Marion	Residential/Domestic	Residential/Domestic	Colonial Revival	ca. 1900	Not Eligible
Marion	1044		unidentified house	236 Ebbie Rd.	Vicinity of Marion	Residential/Domestic	Residential/Domestic	gable-ell	ca. 1880	Not Eligible
Marion	1044.01		unidentified barn	236 Ebbie Rd.	Vicinity of Marion	Agricultural	Agricultural	double-crib barn	ca. 1900	Not Eligible
Marion	1045		unidentified commercial building	1218 Hwy 501	Marion	Commercial	Commercial	2-part commercial block	ca. 1955	Not Eligible

Italics indicate resources surveyed by Brockington and Associates as part of the I-73 study corridor.

Indicates an individually eligible resource.
Indicates a contributing resource to an eligible district.
Indicates a NRHP listed resource.

USGS Quad	Site No	Historic Name	Common Name	Address/Location	City/Vicinity	Historic Use	Current Use	Category - Type/Style	Construction Date	NRHP Status
Marion	1046		unidentified commercial building	W side of Hwy 501 across from the Pepsi distributor	Marion	Commercial	Commercial	1-part commercial block	ca. 1955	Not Eligible
Marion	1047		unidentified commercial building	W side of Hwy 501 across from Pickens St.	Marion	Commercial	Commercial	1-part commercial block	ca. 1950	Not Eligible
Marion	1048		unidentified house	108 Pickens St.	Marion	Residential/ Domestic	Residential/ Domestic	bungalow	cr. 1950	Not Eligible
Marion	1049		unidentified house	NW side of Spring St. in the 800 block	Marion	Residential/ Domestic	Residential/ Domestic	bungalow	ca. 1955	Not Eligible
Marion	1050		unidentified house	205 Georgetown St.	Marion	Residential/ Domestic	Residential/ Domestic	bungalow	ca. 1955	Not Eligible
Marion	1051		unidentified house	210 Georgetown St.	Marion	Residential/ Domestic	Residential/ Domestic	bungalow	ca. 1940	Not Eligible
Marion	1052		unidentified house	310 Georgetown St.	Marion	Residential/ Domestic	Residential/ Domestic	central hallway	ca. 1945	Not Eligible
Marion	1053		unidentified house	311 Georgetown St.	Marion	Residential/ Domestic	Vacant	bungalow	ca. 1950	Not Eligible
Marion	1054		unidentified house	401 Georgetown St.	Marion	Residential/ Domestic	Residential/ Domestic	bungalow	ca. 1955	Not Eligible
Marion	1055		unidentified house	403 Georgetown St.	Marion	Residential/ Domestic	Residential/ Domestic	bungalow	ca. 1950	Not Eligible
Marion	1056		unidentified house	405 Georgetown St.	Marion	Residential/ Domestic	Residential/ Domestic	Minimal Traditional	ca. 1960	Not Eligible
Marion	1057		unidentified house	408 Georgetown St.	Marion	Residential/ Domestic	Residential/ Domestic	bungalow	ca. 1955	Not Eligible
Marion	1058		unidentified house	410 Georgetown St.	Marion	Residential/ Domestic	Residential/ Domestic	central hallway	ca. 1880	Not Eligible
Marion	1059		unidentified house	412 Georgetown St.	Marion	Residential/ Domestic	Residential/ Domestic	central hallway	ca. 1870	Not Eligible
Marion	1060		unidentified house	506 Georgetown St.	Marion	Residential/ Domestic	Residential/ Domestic	central hallway	ca. 1890	Not Eligible
Marion	1061		unidentified church	S side of Dixon St. in the 400 block	Marion	Religious	Religious	front gable with steeple	1950	Not Eligible
Marion	1062		unidentified house	401 Dixon St.	Marion	Residential/ Domestic	Residential/ Domestic	central hallway	ca. 18800	Not Eligible
Marion	1063		unidentified house	632 Pearl St.	Marion	Residential/ Domestic	Residential/ Domestic	central hallway	ca. 1880	Not Eligible

Italics indicate resources surveyed by Brockington and Associates as part of the I-73 study corridor.

Indicates an individually eligible resource.
Indicates a contributing resource to an eligible district.
Indicates a NRHP listed resource.

USGS Quad	Site No	Historic Name	Common Name	Address/Location	City/Vicinity	Historic Use	Current Use	Category - Type/Style	Construction Date	NRHP Status
Marion	1064		unidentified house	625 S. Pine	Marion	Residential/ Domestic	Residential/ Domestic	central hallway	ca. 1920	Not Eligible
Marion	1064.01		unidentified commercial building	625 S. Pine	Marion	Commercial	Unknown	front gable (commercial)	ca. 1935	Not Eligible
Marion	1066		unidentified house	3745 Hwy 501	Vicinity of Marion	Residential/ Domestic	Residential/ Domestic	bungalow	ca. 1950	Not Eligible
Marion	1067		unidentified house	3665 Hwy 501	Vicinity of Marion	Residential/ Domestic	Residential/ Domestic	bungalow	ca. 1950	Not Eligible
Marion	1068	St. Stephen Baptist Church	St. Stephen Baptist Church	S side of Hwy 501 at the junction of Hwy 501 & 328	Vicinity of Marion	Religious	Religious	front gable with steeple	1948	Not Eligible
Marion	1069		unidentified house	S side Hwy 501 approx. 1/2 mile W of Gardenearth	Vicinity of Marion	Residential/ Domestic	Vacant	bungalow	ca. 1935	Not Eligible
Marion	1070		unidentified house	2735 Hwy 501	Vicinity of Marion	Residential/ Domestic	Residential/ Domestic	central hallway	ca. 1900	Not Eligible
Marion	1093		unidentified house	2204 Hwy 501	Vicinity of Marion	Residential/ Domestic	Vacant	central hallway	ca. 1900	Not Eligible
Marion	1094		unidentified house	2662 Hwy 501	Vicinity of Marion	Residential/ Domestic	Residential/ Domestic	central hallway	ca. 1920	Not Eligible
Marion	1094.01		unidentified house	2662 Hwy 501	Vicinity of Marion	Other	Other	front gable (residential)	ca. 1920	Not Eligible
Marion	1095		unidentified house	3504 Hwy 501	Vicinity of Marion	Residential/ Domestic	Residential/ Domestic	bungalow	ca. 1950	Not Eligible
Marion	1096	Shepherd Farm	Shepherd Farm	238 Shepherd Rd. / Hwy 315	Vicinity of Marion	Residential/ Domestic	Residential/ Domestic	central hallway	1927	Not Eligible
Marion	1096.01	Shepherd Farm	Shepherd Farm	238 Shepherd Rd. / Hwy 315	Vicinity of Marion	Agricultural	Agricultural	pack house	1927	Not Eligible
Marion	1096.02	Shepherd Farm	Shepherd Farm	238 Shepherd Rd. / Hwy 315	Vicinity of Marion	Agricultural	Agricultural	pack house	1927	Not Eligible
Marion	1096.03	Shepherd Farm	Shepherd Farm	238 Shepherd Rd. / Hwy 315	Vicinity of Marion	Agricultural	Agricultural	flue-cured tobacco barn	1927	Not Eligible
Marion	1097		unidentified house	622 Pine St.	Marion	Residential/ Domestic	Residential/ Domestic	shot gun	ca. 1950	Not Eligible
Marion	1098		unidentified house	618 Pine St.	Marion	Residential/ Domestic	Residential/ Domestic	central hallway	ca. 1940	Not Eligible

Italics indicate resources surveyed by Brockington and Associates as part of the I-73 study corridor.

Indicates an individually eligible resource.

Indicates a contributing resource to an eligible district.

Indicates a NRHP listed resource.

USGS Quad	Site No	Historic Name	Common Name	Address/Location	City/Vicinity	Historic Use	Current Use	Category - Type/Style	Construction Date	NRHP Status
Marion	1099		unidentified house	623 Pine St.	Marion	Residential/ Domestic	Residential/ Domestic	central hallway	ca. 1940	Not Eligible
Marion	1100		unidentified house	614 Pine St.	Marion	Residential/ Domestic	Residential/ Domestic	shot gun	ca. 1940	Not Eligible
Marion	1101		unidentified house	610 Pine St.	Marion	Residential/ Domestic	Residential/ Domestic	bungalow	ca. 1955	Not Eligible
Marion	1102		unidentified house	609 Pine St.	Marion	Residential/ Domestic	Residential/ Domestic	bungalow	ca. 1920	Not Eligible
Marion	1103		unidentified house	114 Dixon	Marion	Residential/ Domestic	Residential/ Domestic	bungalow	ca. 1950	Not Eligible
Marion	1104		unidentified house	631 Spruce	Marion	Residential/ Domestic	Residential/ Domestic	shot gun	ca. 1920	Not Eligible
Marion	1105		unidentified house	617 Spruce St.	Marion	Residential/ Domestic	Residential/ Domestic	saddle bag	ca. 1900	Not Eligible
Marion	1106		unidentified house	615 Spruce St.	Marion	Residential/ Domestic	Residential/ Domestic	bungalow	ca. 1950	Not Eligible
Marion	1107		unidentified house	Foxworth St.	Marion	Residential/ Domestic	Residential/ Domestic	Minimal Traditional	ca. 1940	Not Eligible
Marion	1108		unidentified house	Foxworth St.	Marion	Residential/ Domestic	Residential/ Domestic	Minimal Traditional	ca. 1940	Not Eligible
Marion	1109		unidentified house	617 Eutaw St.	Marion	Residential/ Domestic	Residential/ Domestic	pyramidal	ca. 1900	Not Eligible
Marion	1110		unidentified house	629 Eutaw St.	Marion	Residential/ Domestic	Residential/ Domestic	bungalow	ca. 1940	Not Eligible
Marion	1111		unidentified house	NW corner of Eutaw & Foxworth streets	Marion	Residential/ Domestic	Residential/ Domestic	saddle bag	ca. 1920	Not Eligible
Marion	1112		unidentified house	603 Spring St.	Marion	Residential/ Domestic	Vacant	bungalow	ca. 1955	Not Eligible
Marion	1113		unidentified house	604 Spring St.	Marion	Residential/ Domestic	Residential/ Domestic	bungalow	ca. 1950	Not Eligible
Marion	1114		unidentified house	608 Spring St.	Marion	Residential/ Domestic	Residential/ Domestic	Minimal Traditional	ca. 1945	Not Eligible
Marion	1115		unidentified house	606 Euclid St.	Marion	Residential/ Domestic	Residential/ Domestic	bungalow	ca. 1935	Not Eligible
Marion	1116		unidentified house	901 Euclid St.	Marion	Residential/ Domestic	Residential/ Domestic	bungalow	ca. 1940	Not Eligible
Marion	1117		unidentified house	815 Euclid St.	Marion	Residential/ Domestic	Residential/ Domestic	shot gun	ca. 1930	Not Eligible

Italics indicate resources surveyed by Brockington and Associates as part of the I-73 study corridor.

Indicates an individually eligible resource.

Indicates a contributing resource to an eligible district.

Indicates a NRHP listed resource.

USGS Quad	Site No	Historic Name	Common Name	Address/Location	City/Vicinity	Historic Use	Current Use	Category - Type/Style	Construction Date	NRHP Status
Marion	1118		unidentified house	722 Euclid St.	Marion	Residential/ Domestic	Residential/ Domestic	bungalow	ca. 1925	Not Eligible
Marion	1119		unidentified house	721 Euclid St.	Marion	Residential/ Domestic	Residential/ Domestic	bungalow	ca. 1950	Not Eligible
Marion	1120		unidentified house	507 Robinson / Greg St.	Marion	Residential/ Domestic	Residential/ Domestic	bungalow	ca. 1945	Not Eligible
Marion	1121		unidentified house	715 Simmons	Marion	Residential/ Domestic	Residential/ Domestic	bungalow	ca. 1950	Not Eligible
Marion	1122		unidentified house	110 Middleton St.	Marion	Residential/ Domestic	Residential/ Domestic	central hallway	ca. 1915	Not Eligible
Marion	1123		unidentified house	SW corner of Gibson & Flagler streets	Marion	Residential/ Domestic	Residential/ Domestic	pyramidal	ca. 1895	Not Eligible
Marion	1124		unidentified house	Flagler St.	Marion	Residential/ Domestic	Residential/ Domestic	shot gun	ca. 1930	Not Eligible
Marion	1125		unidentified house	805 Mill St.	Marion	Residential/ Domestic	Residential/ Domestic	pyramidal	ca. 1915	Not Eligible
Marion	1126		unidentified house	607 Smith St.	Marion	Residential/ Domestic	Residential/ Domestic	central hallway	ca. 1915	Not Eligible
Marion	1127		unidentified house	101 W. Baptist St.	Marion	Residential/ Domestic	Residential/ Domestic	bungalow	ca. 1920	Not Eligible
Marion	1128		unidentified house	109 W. Baptist St.	Marion	Residential/ Domestic	Residential/ Domestic	Greek Revival	ca. 1850	Not Eligible
Marion	1129		unidentified house	419 Dunlop	Marion	Residential/ Domestic	Residential/ Domestic	Greek Revival	ca. 1860	Not Eligible
Marion	1130		unidentified house	501 Dunlop	Marion	Residential/ Domestic	Residential/ Domestic	Greek Revival	ca. 1915	Not Eligible
Marion	1131		unidentified house	509 Dunlap	Marion	Residential/ Domestic	Residential/ Domestic	Gothic Revival	ca. 1915	Not Eligible
Marion	1132		unidentified house	308 Dunlop	Marion	Residential/ Domestic	Residential/ Domestic	Gothic Revival	ca. 1915	Not Eligible
Marion	1133		unidentified house	512 Dunlop	Marion	Residential/ Domestic	Residential/ Domestic	central hallway	ca. 1915	Not Eligible
Marion	1134		unidentified house	311 W. Baptist St.	Marion	Residential/ Domestic	Residential/ Domestic	bungalow	ca. 1920	Not Eligible
Marion	1135		unidentified house	212 W. Baptist St.	Marion	Residential/ Domestic	Residential/ Domestic	bungalow	ca. 1940	Not Eligible
Marion	1136		unidentified house	502 E Gibson	Marion	Residential/ Domestic	Residential/ Domestic	central hallway	ca. 1870	Not Eligible
Marion	1137		unidentified house	NE corner of Dunlop & Mullins	Marion	Residential/ Domestic	Residential/ Domestic	gable-ell	ca. 1890	Not Eligible

Italics indicate resources surveyed by Brockington and Associates as part of the I-73 study corridor.

Indicates an individually eligible resource.
Indicates a contributing resource to an eligible district.
Indicates a NRHP listed resource.

USGS Quad	Site No	Historic Name	Common Name	Address/Location	City/Vicinity	Historic Use	Current Use	Category - Type/Style	Construction Date	NRHP Status
Marion	1138		unidentified house	300 Dunlop	Marion	Residential/ Domestic	Residential/ Domestic	Colonial Revival	ca. 1900	Not Eligible
Marion	1139		unidentified house	E corner of Dunlop & Presbyterian streets	Marion	Residential/ Domestic	Residential/ Domestic	Colonial Revival	ca. 1930	Not Eligible
Marion	1140		unidentified house	211 Presbyterian	Marion	Residential/ Domestic	Residential/ Domestic	bungalow	ca. 1920	Not Eligible
Marion	1141		unidentified house	214 Presbyterian St.	Marion	Residential/ Domestic	Residential/ Domestic	central hallway	ca. 1920	Not Eligible
Marion	1142		unidentified house	207 Dunlop	Marion	Residential/ Domestic	Residential/ Domestic	central hallway	ca. 1890	Not Eligible
Marion	1143		unidentified house	200 Dunlop	Marion	Residential/ Domestic	Residential/ Domestic	gable-ell	ca. 1900	Not Eligible
Marion	1144		unidentified house	221 W. Bond	Marion	Residential/ Domestic	Residential/ Domestic	bungalow	ca. 1925	Not Eligible
Marion	1145		unidentified house	217 W. Bond St.	Marion	Residential/ Domestic	Residential/ Domestic	gable-ell	ca. 1880	Not Eligible
Marion	1146		unidentified house	207 W. Bond St.	Marion	Residential/ Domestic	Residential/ Domestic	central hallway	ca. 1880	Not Eligible
Marion	1147		unidentified house	402 S. Gibson St.	Marion	Residential/ Domestic	Residential/ Domestic	bungalow	ca. 1910	Not Eligible
Marion	1148		unidentified house	406 S. Gibson St.	Marion	Residential/ Domestic	Residential/ Domestic	bungalow	ca. 1925	Not Eligible
Marion	1149		unidentified house	210 W. Mullins St.	Marion	Residential/ Domestic	Residential/ Domestic	bungalow	ca. 1925	Not Eligible
Marion	1150		unidentified house	305 McEachern	Marion	Residential/ Domestic	Residential/ Domestic	Colonial Revival	ca. 1900	Not Eligible
Marion	1151		unidentified house	406 McEachern	Marion	Residential/ Domestic	Residential/ Domestic	Greek Revival	ca. 1890	Not Eligible
Marion	1152		unidentified house	419 McEachern	Marion	Residential/ Domestic	Residential/ Domestic	pyramidal	ca. 1910	Not Eligible
Marion	1153		unidentified house	211 2nd St.	Marion	Residential/ Domestic	Residential/ Domestic	bungalow	ca. 1945	Not Eligible
Marion	1154		unidentified house	208 2nd St.	Marion	Residential/ Domestic	Residential/ Domestic	pyramidal	ca. 1910	Not Eligible
Marion	1155		unidentified house	200 2nd St.	Marion	Residential/ Domestic	Residential/ Domestic	Colonial Revival	ca. 1900	Not Eligible
Marion	1156		unidentified house	SE corner of 2nd & W. Bond St.	Marion	Residential/ Domestic	Residential/ Domestic	Colonial Revival	ca. 1900	Not Eligible

Italics indicate resources surveyed by Brockington and Associates as part of the I-73 study corridor.

Indicates an individually eligible resource.
Indicates a contributing resource to an eligible district.
Indicates a NRHP listed resource.

USGS Quad	Site No	Historic Name	Common Name	Address/Location	City/Vicinity	Historic Use	Current Use	Category - Type/Style	Construction Date	NRHP Status
Marion	1157		unidentified house	NE corner of 2nd & W. Bond	Marion	Residential/ Domestic	Residential/ Domestic	Colonial Revival	ca. 1900	Not Eligible
Marion	1158		unidentified house	312 W. Bond St.	Marion	Residential/ Domestic	Residential/ Domestic	gable-ell	ca. 1900	Not Eligible
Marion	1159		unidentified house	308 W. Bond St.	Marion	Residential/ Domestic	Residential/ Domestic	bungalow	ca. 1945	Not Eligible
Marion	1160		unidentified house	309 W. Bend St.	Marion	Residential/ Domestic	Residential/ Domestic	Queen Anne	ca. 1900	Not Eligible
Marion	1161		unidentified house	416 Godbold	Marion	Residential/ Domestic	Residential/ Domestic	bungalow	ca. 1925	Not Eligible
Marion	1162		unidentified house	410 Godbold	Marion	Residential/ Domestic	Residential/ Domestic	Greek Revival	ca. 1900	Not Eligible
Marion	1163		unidentified house	409 Godbold	Marion	Residential/ Domestic	Residential/ Domestic	pyramidal	ca. 1915	Not Eligible
Marion	1164		unidentified house	313 Godbold	Marion	Residential/ Domestic	Residential/ Domestic	Colonial Revival	ca. 1900	Not Eligible
Marion	1165		unidentified house	104 Withlacoochie	Marion	Residential/ Domestic	Residential/ Domestic	Colonial Revival	ca. 1900	Not Eligible
Marion	1166		unidentified house	108 Withlacoochie	Marion	Residential/ Domestic	Residential/ Domestic	Queen Anne	1902	Not Eligible
Marion	1167		unidentified house	110 Withlacoochie	Marion	Residential/ Domestic	Residential/ Domestic	Colonial Revival	ca. 1900	Not Eligible
Marion	1168		unidentified house	111 Withlacoochie	Marion	Residential/ Domestic	Residential/ Domestic	Queen Anne	ca. 1900	Not Eligible
Marion	1169		unidentified house	204 Withlacoochie	Marion	Residential/ Domestic	Residential/ Domestic	bungalow	ca. 1920	Not Eligible
Marion	1170		unidentified house	206 Withlacoochie	Marion	Residential/ Domestic	Residential/ Domestic	bungalow	ca. 1940	Not Eligible
Marion	1171		unidentified house	208 Withlacoochie	Marion	Residential/ Domestic	Residential/ Domestic	Queen Anne	ca. 1915	Not Eligible
Marion	1172		unidentified house	405 Avon	Marion	Residential/ Domestic	Residential/ Domestic	Greek Revival	ca. 1890	Not Eligible
Marion	1173		unidentified house	403 Avon	Marion	Residential/ Domestic	Residential/ Domestic	Queen Anne	ca. 1910	Not Eligible
Marion	1174		unidentified house	404 Avon	Marion	Residential/ Domestic	Residential/ Domestic	gable-ell	ca. 1900	Not Eligible
Marion	1175		unidentified house	309 Avon	Marion	Residential/ Domestic	Residential/ Domestic	Greek Revival	ca. 1890	Not Eligible
Marion	1176		unidentified house	307 Avon	Marion	Residential/ Domestic	Residential/ Domestic	Greek Revival	ca. 1890	Not Eligible

Italics indicate resources surveyed by Brockington and Associates as part of the I-73 study corridor.

Indicates an individually eligible resource.
Indicates a contributing resource to an eligible district.
Indicates a NRHP listed resource.

USGS Quad	Site No	Historic Name	Common Name	Address/Location	City/Vicinity	Historic Use	Current Use	Category - Type/Style	Construction Date	NRHP Status
Marion	1177		unidentified house	306 Avon	Marion	Residential/ Domestic	Residential/ Domestic	central hallway	ca. 1890	Not Eligible
Marion	1178		unidentified commercial building	NW corner of Manning & Charleston streets	Marion	Commercial	Vacant	1-part commercial block	ca. 1955	Not Eligible
Marion	1179		unidentified church	NE corner of Charleston & Bee streets	Marion	Religious	Vacant	front gable with bell tower	1952	Not Eligible
Marion	1180		unidentified house	410 Montgomery	Marion	Residential/ Domestic	Residential/ Domestic	central hallway	ca. 1890	Not Eligible
Marion	1181		unidentified house	412 Waverly St.	Marion	Residential/ Domestic	Residential/ Domestic	central hallway	ca. 1900	Not Eligible
Marion	1182		unidentified house	318 Waverly St.	Marion	Residential/ Domestic	Residential/ Domestic	central hallway	ca. 1900	Not Eligible
Marion	1183		unidentified house	306 Waverley St.	Marion	Residential/ Domestic	Residential/ Domestic	saddle bag	ca. 1900	Not Eligible
Marion	1184		unidentified house	204 Waverly St.	Marion	Residential/ Domestic	Residential/ Domestic	central hallway	ca. 1900	Not Eligible
Marion	1185		unidentified commercial building	402 N Pine St.	Marion	Commercial	Vacant	front gable (commercial)	ca. 1950	Not Eligible
Marion	1186		unidentified house	405 Pine St.	Marion	Residential/ Domestic	Residential/ Domestic	central hallway	ca. 1900	Not Eligible
Marion	1187		unidentified house	501 N. Pine St.	Marion	Residential/ Domestic	Vacant	central hallway	ca. 1900	Not Eligible
Marion	1188		unidentified house	805 Hwy 501	Marion	Residential/ Domestic	Residential/ Domestic	central hallway	ca. 1930	Not Eligible
Marion	1189		unidentified house	709 Hwy 501	Marion	Residential/ Domestic	Residential/ Domestic	bungalow	ca. 1930	Not Eligible
Marion	1190	Bethel Methodist Church	Bethel Methodist Church	710 Hwy 301	Marion	Religious	Religious	front gable with bell towers	1944	Not Eligible
Marion	1191		unidentified house	1 lot SE from Hwy 501/76 intersection on the NE side of Hwy 501	Marion	Residential/ Domestic	Residential/ Domestic	central hallway	ca. 1930	Not Eligible
Marion	1192		unidentified commercial building	SE corner of Hwy 76 & Dunlop St.	Marion	Commercial	Commercial	2-part commercial block	ca. 1960	Not Eligible
Marion	1193		unidentified house	E side of Hwy 76 approx. 50 yards N of Smith St.; 413 Hwy 76	Marion	Residential/ Domestic	Residential/ Domestic	bungalow	ca. 1945	Not Eligible

Italics indicate resources surveyed by Brockington and Associates as part of the I-73 study corridor.

Indicates an individually eligible resource.
Indicates a contributing resource to an eligible district.
Indicates a NRHP listed resource.

USGS Quad	Site No	Historic Name	Common Name	Address/Location	City/Vicinity	Historic Use	Current Use	Category - Type/Style	Construction Date	NRHP Status
Marion	1194		unidentified building	411 Hwy 76	Marion	Commercial	Residential/ Domestic	Minimal Traditional	ca. 1940	Not Eligible
Marion	1195		unidentified house	409 Hwy 76	Marion	Residential/ Domestic	Residential/ Domestic	bungalow	ca. 1930	Not Eligible
Marion	1196		unidentified house	408 Hwy 76	Marion	Residential/ Domestic	Residential/ Domestic	bungalow	ca. 1925	Not Eligible
Marion	1197		unidentified house	319 Hwy 76	Marion	Residential/ Domestic	Residential/ Domestic	central hallway	ca. 1900	Not Eligible
Marion	1198		unidentified house	315 Hwy 76	Marion	Residential/ Domestic	Residential/ Domestic	central hallway	ca. 1900	Not Eligible
Marion	1199		unidentified civic building	N side of Hwy 76 near the intersection of Hwy 501 & Hwy 76	Marion	Government/ Public	Vacant	2-part commercial block	ca. 1930	Not Eligible
Marion	1200		unidentified house	108 Hwy 76	Marion	Residential/ Domestic	Residential/ Domestic	central hallway	ca. 1940	Not Eligible
Marion	1201		unidentified house	118 Hwy 76	Marion	Residential/ Domestic	Residential/ Domestic	central hallway	ca. 1900	Not Eligible
Marion	1202		unidentified house	119 Hwy 76	Marion	Residential/ Domestic	Residential/ Domestic	Colonial Revival	ca. 1950	Not Eligible
Marion	1203	St. John A.M.E. Church	St. John A.M.E. Church	NW corner of Mill & Church streets	Marion	Residential/ Domestic	Religious	front gable with bell tower	1921	Not Eligible
Marion	1204		unidentified house	143 Marshall St.	Marion	Residential/ Domestic	Residential/ Domestic	bungalow	ca. 1924	Not Eligible
Marion	1205		unidentified house	one lot N of 143 Marshall St.	Marion	Residential/ Domestic	Residential/ Domestic	bungalow	ca. 1924	Not Eligible
Marion	1206		unidentified house	137 Marshall St.	Marion	Residential/ Domestic	Residential/ Domestic	bungalow	ca. 1924	Not Eligible
Marion	1207		unidentified house	one lot N of 137 Marshall St.	Marion	Residential/ Domestic	Residential/ Domestic	bungalow	ca. 1924	Not Eligible
Marion	1208		unidentified house	129 Marshall St.	Marion	Residential/ Domestic	Residential/ Domestic	bungalow	ca. 1924	Not Eligible
Marion	1209		unidentified house	127 Marshall St.	Marion	Residential/ Domestic	Residential/ Domestic	bungalow	ca. 1924	Not Eligible
Marion	1210		unidentified house	two lots N of 127 Marshall St. (possibly 123)	Marion	Residential/ Domestic	Residential/ Domestic	bungalow	ca. 1924	Not Eligible
Marion	1211		unidentified house	three lots N of 127 Marshall St. (possibly 121)	Marion	Residential/ Domestic	Residential/ Domestic	bungalow	ca. 1924	Not Eligible

Italics indicate resources surveyed by Brockington and Associates as part of the I-73 study corridor.

Indicates an individually eligible resource.
Indicates a contributing resource to an eligible district.
Indicates a NRHP listed resource.

USGS Quad	Site No	Historic Name	Common Name	Address/Location	City/Vicinity	Historic Use	Current Use	Category - Type/Style	Construction Date	NRHP Status
Marion	1212		unidentified house	four lots N of 127 Marshall St. (possibly 119)	Marion	Residential/ Domestic	Residential/ Domestic	bungalow	ca. 1924	Not Eligible
Marion	1213		unidentified house	five lots N of 127 Marshall St. (possibly 117)	Marion	Residential/ Domestic	Residential/ Domestic	bungalow	ca. 1924	Not Eligible
Marion	1214		unidentified house	603 E. Mullins St.	Marion	Residential/ Domestic	Residential/ Domestic	bungalow	ca. 1924	Not Eligible
Marion	1215		unidentified house	605 E. Mullins St.	Marion	Residential/ Domestic	Residential/ Domestic	bungalow	ca. 1924	Not Eligible
Marion	1216		unidentified house	607 E. Mullins St.	Marion	Residential/ Domestic	Residential/ Domestic	bungalow	ca. 1924	Not Eligible
Marion	1217		unidentified house	609 E. Mullins St.	Marion	Residential/ Domestic	Residential/ Domestic	bungalow	ca. 1924	Not Eligible
Marion	1218		unidentified house	611 E. Mullins St.	Marion	Residential/ Domestic	Residential/ Domestic	bungalow	ca. 1924	Not Eligible
Marion	1219		unidentified house	across from 611 Mullins St. (possibly 612)	Marion	Residential/ Domestic	Residential/ Domestic	Minimal Traditional	ca. 1955	Not Eligible
Marion	1220		unidentified house	405 Gregg Ave.	Marion	Residential/ Domestic	Residential/ Domestic	bungalow	ca. 1924	Not Eligible
Marion	1221		unidentified house	407 Gregg Ave.	Marion	Residential/ Domestic	Residential/ Domestic	Minimal Traditional	ca. 1955	Not Eligible
Marion	1222		unidentified house	411 Gregg Ave.	Marion	Residential/ Domestic	Residential/ Domestic	bungalow	ca. 1924	Not Eligible
Marion	1223		unidentified house	417 Gregg Ave.	Marion	Residential/ Domestic	Residential/ Domestic	bungalow	ca. 1924	Not Eligible
Marion	1224		unidentified house	427 Gregg Ave.	Marion	Residential/ Domestic	Residential/ Domestic	bungalow	ca. 1924	Not Eligible
Marion	1225		unidentified house	431 (?) Gregg Ave. (two lots S of 427)	Marion	Residential/ Domestic	Residential/ Domestic	bungalow	ca. 1924	Not Eligible
Marion	1226		unidentified house	424 Gregg Ave.	Marion	Residential/ Domestic	Residential/ Domestic	bungalow	ca. 1924	Not Eligible
Marion	1226.01		unidentified barn	424 Gregg Ave.	Marion	Other	Other	single-crib barn	ca. 1924	Not Eligible
Marion	1227		unidentified house	420 Gregg Ave.	Marion	Residential/ Domestic	Residential/ Domestic	bungalow	ca. 1924	Not Eligible
Marion	1228		unidentified house	410 Gregg Ave.	Marion	Residential/ Domestic	Residential/ Domestic	bungalow	ca. 1924	Not Eligible

Italics indicate resources surveyed by Brockington and Associates as part of the I-73 study corridor.

Indicates an individually eligible resource.
Indicates a contributing resource to an eligible district.
Indicates a NRHP listed resource.

USGS Quad	Site No	Historic Name	Common Name	Address/Location	City/Vicinity	Historic Use	Current Use	Category - Type/Style	Construction Date	NRHP Status
Marion	1229		unidentified house	406 Gregg Ave.	Marion	Residential/ Domestic	Residential/ Domestic	bungalow	ca. 1924	Not Eligible
Marion	1230		unidentified house	705 E. Mullins St.	Marion	Residential/ Domestic	Residential/ Domestic	bungalow	ca. 1924	Not Eligible
Marion	1231		unidentified house	704 E. Mullins St.	Marion	Residential/ Domestic	Residential/ Domestic	bungalow	ca. 1924	Not Eligible
Marion	1232		unidentified house	716 E. Mullins St.	Marion	Residential/ Domestic	Residential/ Domestic	bungalow	ca. 1960	Not Eligible
Marion	1233		unidentified house	718 E. Mullins St.	Marion	Residential/ Domestic	Residential/ Domestic	bungalow	ca. 1960	Not Eligible
USGS QUADRANGLE: Mullins				Total Resources: 440						
<i>Mullins</i>	<i>0120</i>		<i>unidentified house</i>	<i>Ap. 0.6 mile W of Alt 41 on N side of E Sellers Rd.</i>	<i>Vicinity of Marion</i>	<i>Domestic</i>	<i>Domestic</i>	<i>building</i>	<i>ca. 1920s</i>	<i>Not Eligible</i>
<i>Mullins</i>	<i>0121</i>		<i>unidentified barn</i>	<i>NE corner of E Sellers Rd. and Alt 41</i>	<i>Vicinity of Marion</i>	<i>Agriculture/ Subsistence</i>	<i>Vacant/Not In Use</i>	<i>building</i>	<i>ca. 1920s</i>	<i>Not Eligible</i>
<i>Mullins</i>	<i>0122</i>		<i>unidentified house</i>	<i>Ap. 0.2 mile NE of S-682 on SE side of Alt 41</i>	<i>Vicinity of Marion</i>	<i>Domestic</i>	<i>Domestic</i>	<i>building</i>	<i>ca. 1930s</i>	<i>Not Eligible</i>
<i>Mullins</i>	<i>0123</i>		<i>unnamed cemetery</i>	<i>Ap. 0.55 SW of S-518 on NW side of Alt 41</i>	<i>Vicinity of Marion</i>	<i>Funerary</i>	<i>Funerary</i>	<i>site</i>	<i>1955</i>	<i>Not Eligible</i>
<i>Mullins</i>	<i>0125</i>		<i>unidentified house</i>	<i>Ap. 0.1 mile NW of Alt 41 on the N side of Faulk Rd.</i>	<i>Vicinity of Marion</i>	<i>Domestic</i>	<i>Vacant/Not In Use</i>	<i>building</i>	<i>ca. 1910s</i>	<i>Not Eligible</i>
<i>Mullins</i>	<i>0189</i>		<i>unidentified house</i>	<i>Ap. 0.05 mile SW of S-22 on NW side of Hamp Rd.</i>	<i>Vicinity of Zion</i>	<i>Domestic</i>	<i>Domestic</i>	<i>building</i>	<i>ca. 1930s</i>	<i>Not Eligible</i>
<i>Mullins</i>	<i>0189.01</i>		<i>unidentified barn</i>	<i>Ap. 0.05 mile SW of S-22 on NW side of Hamp Rd.</i>	<i>Vicinity of Zion</i>	<i>Agriculture/ Subsistence</i>	<i>Agriculture/ Subsistence</i>	<i>building</i>	<i>ca. 1940's</i>	<i>Not Eligible</i>
<i>Mullins</i>	<i>0190</i>		<i>unidentified barn</i>	<i>4040 Sandhill Rd.</i>	<i>Vicinity of Zion</i>	<i>Agriculture/ Subsistence</i>	<i>Vacant/Not In Use</i>	<i>building</i>	<i>ca. 1930s</i>	<i>Not Eligible</i>
<i>Mullins</i>	<i>0191</i>		<i>unidentified house</i>	<i>30 Harry Martin Rd.</i>	<i>Vicinity of Zion</i>	<i>Domestic</i>	<i>Domestic</i>	<i>building</i>	<i>ca. 1910s</i>	<i>Not Eligible</i>
<i>Mullins</i>	<i>0191.01</i>		<i>unidentified barn</i>	<i>30 Harry Martin Rd.</i>	<i>Vicinity of Zion</i>	<i>Agriculture/ Subsistence</i>	<i>Agriculture/ Subsistence</i>	<i>building</i>	<i>ca. 1910's</i>	<i>Not Eligible</i>
<i>Mullins</i>	<i>0191.02</i>		<i>unidentified barn</i>	<i>30 Harry Martin Rd.</i>	<i>Vicinity of Zion</i>	<i>Agriculture/ Subsistence</i>	<i>Agriculture/ Subsistence</i>	<i>building</i>	<i>ca. 1910's</i>	<i>Not Eligible</i>
<i>Mullins</i>	<i>0191.03</i>		<i>unidentified barn</i>	<i>30 Harry Martin Rd.</i>	<i>Vicinity of Zion</i>	<i>Agriculture/ Subsistence</i>	<i>Agriculture/ Subsistence</i>	<i>building</i>	<i>ca. 1910's</i>	<i>Not Eligible</i>
<i>Mullins</i>	<i>0191.04</i>		<i>unidentified barn</i>	<i>30 Harry Martin Rd.</i>	<i>Vicinity of Zion</i>	<i>Agriculture/ Subsistence</i>	<i>Agriculture/ Subsistence</i>	<i>building</i>	<i>ca. 1910's</i>	<i>Not Eligible</i>

Italics indicate resources surveyed by Brockington and Associates as part of the I-73 study corridor.

Indicates an individually eligible resource.
Indicates a contributing resource to an eligible district.
Indicates a NRHP listed resource.

USGS Quad	Site No	Historic Name	Common Name	Address/Location	City/Vicinity	Historic Use	Current Use	Category - Type/Style	Construction Date	NRHP Status
<i>Mullins</i>	<i>0192</i>		<i>unidentified house</i>	<i>Ap. 0.15 mile NW of S-84 on W side of Three Bridge Rd.</i>	<i>Vicinity of Zion</i>	<i>Domestic</i>	<i>Vacant/Not In Use</i>	<i>building</i>	<i>ca.1930s</i>	<i>Not Eligible</i>
<i>Mullins</i>	<i>0208</i>		<i>unidentified house</i>	<i>5250 Zion School Rd.</i>	<i>Vicinity of Zion</i>	<i>Domestic</i>	<i>Domestic</i>	<i>building</i>	<i>ca.1930s</i>	<i>Not Eligible</i>
<i>Mullins</i>	<i>0213</i>		<i>unidentified house</i>	<i>3627 Zion Rd.</i>	<i>Zion</i>	<i>Domestic</i>	<i>Domestic</i>	<i>building</i>	<i>ca.1910s</i>	<i>Not Eligible</i>
<i>Mullins</i>	<i>0214</i>		<i>unidentified house</i>	<i>Ap. 0.3 mile W of Zion Rd. on N side of Briar Ct.</i>	<i>Vicinity of Zion</i>	<i>Domestic</i>	<i>Vacant/Not In Use</i>	<i>building</i>	<i>ca.1920s</i>	<i>Not Eligible</i>
<i>Mullins</i>	<i>0215</i>		<i>unidentified barn</i>	<i>Ap. 0.15 mile NW of S-44 on NE side of Zion Rd.</i>	<i>Vicinity of Zion</i>	<i>Agriculture/ Subsistence</i>	<i>Vacant/Not In Use</i>	<i>building</i>	<i>ca.1920s</i>	<i>Not Eligible</i>
<i>Mullins</i>	<i>0216</i>	<i>Pleasant Hill United Methodist Church Cemetery</i>	<i>Pleasant Hill United Methodist Church Cemetery</i>	<i>E corner of Zion Rd. and Three Bridge Rd.</i>	<i>Vicinity of Zion</i>	<i>Funerary</i>	<i>Funerary</i>	<i>site</i>	<i>1929</i>	<i>Not Eligible</i>
<i>Mullins</i>	<i>0217</i>		<i>unidentified house</i>	<i>S corner of Israel Rd. and S-28</i>	<i>Vicinity of Zion</i>	<i>Domestic</i>	<i>Vacant/Not In Use</i>	<i>building</i>	<i>ca.1940s</i>	<i>Not Eligible</i>
<i>Mullins</i>	<i>0218</i>		<i>unidentified house</i>	<i>Ap. 0.35 mile W of S-28 on N side of Israel Rd.</i>	<i>Vicinity of Zion</i>	<i>Domestic</i>	<i>Vacant/Not In Use</i>	<i>building</i>	<i>ca.1920s</i>	<i>Not Eligible</i>
<i>Mullins</i>	<i>0219</i>		<i>unidentified house</i>	<i>Ap. 0.2 mile W of S-28 on S side of Israel Rd.</i>	<i>Vicinity of Zion</i>	<i>Domestic</i>	<i>Domestic</i>	<i>building</i>	<i>ca.1950s</i>	<i>Not Eligible</i>
<i>Mullins</i>	<i>0220</i>		<i>unidentified barn</i>	<i>Ap 0.3 mile SE of Jack Rogers Rd. on W side of Tooge Hayes Rd.</i>	<i>Vicinity of Zion</i>	<i>Agriculture/ Subsistence</i>	<i>Vacant/Not In Use</i>	<i>building</i>	<i>ca.1940s</i>	<i>Not Eligible</i>
<i>Mullins</i>	<i>0221</i>		<i>unidentified house</i>	<i>SE corner of S-28 and Jack Rogers Rd.</i>	<i>Vicinity of Zion</i>	<i>Domestic</i>	<i>Vacant/Not In Use</i>	<i>building</i>	<i>ca.1940s</i>	<i>Not Eligible</i>
<i>Mullins</i>	<i>0222</i>		<i>unidentified barn</i>	<i>NE corner of Zion Rd. and S-84</i>	<i>Vicinity of Zion</i>	<i>Agriculture/ Subsistence</i>	<i>Vacant/Not In Use</i>	<i>building</i>	<i>ca.1940s</i>	<i>Not Eligible</i>
<i>Mullins</i>	<i>0223</i>		<i>unidentified barn</i>	<i>Ap. 0.4 mile NW of Zion Rd. on SW side of Jack Rogers Rd.</i>	<i>Vicinity of Zion</i>	<i>Agriculture/ Subsistence</i>	<i>Vacant/Not In Use</i>	<i>building</i>	<i>ca.1940s</i>	<i>Not Eligible</i>
<i>Mullins</i>	<i>0224</i>		<i>unidentified house</i>	<i>Ap. 0.35 mile NW of Zion Rd. on SW side of Jack Rogers Rd.</i>	<i>Vicinity of Zion</i>	<i>domestic</i>	<i>Vacant/Not In Use</i>	<i>building</i>	<i>ca.1940s</i>	<i>Not Eligible</i>
<i>Mullins</i>	<i>0225</i>		<i>unidentified house</i>	<i>3646 Jack Rogers Rd.</i>	<i>Vicinity of Zion</i>	<i>Domestic</i>	<i>Domestic</i>	<i>building</i>	<i>ca.1940s</i>	<i>Not Eligible</i>
<i>Mullins</i>	<i>0225.01</i>		<i>outbuilding</i>	<i>3646 Jack Roger Rd.</i>	<i>Vicinity of Zion</i>	<i>Domestic</i>	<i>Domestic</i>	<i>building</i>	<i>ca. 1950's</i>	<i>Not Eligible</i>
<i>Mullins</i>	<i>0226</i>		<i>unidentified house</i>	<i>Ap. 0.05 mile SE of S-28 on NE side of Zion Rd.</i>	<i>Vicinity of Zion</i>	<i>Domestic</i>	<i>Domestic</i>	<i>building</i>	<i>ca.1940s</i>	<i>Not Eligible</i>
<i>Mullins</i>	<i>0226.01</i>		<i>Unidentified outbuilding</i>	<i>northwest side of SR22</i>	<i>Vicinity of Zion</i>	<i>Domestic</i>	<i>Domestic</i>	<i>building</i>	<i>ca. 1940's</i>	<i>Not Eligible</i>
<i>Mullins</i>	<i>0226.02</i>		<i>unidentified barn</i>	<i>northwest side of SR22</i>	<i>Vicinity of Zion</i>	<i>Agriculture/ Subsistence</i>	<i>Domestic</i>	<i>building</i>	<i>ca. 1940's</i>	<i>Not Eligible</i>
<i>Mullins</i>	<i>0226.03</i>		<i>outbuilding</i>	<i>northwest side of SR22</i>	<i>Vicinity of Zion</i>	<i>Transportation</i>	<i>Transportation</i>	<i>building</i>	<i>ca. 1950's</i>	<i>Not Eligible</i>

Italics indicate resources surveyed by Brockington and Associates as part of the I-73 study corridor.

Indicates an individually eligible resource.
Indicates a contributing resource to an eligible district.
Indicates a NRHP listed resource.

USGS Quad	Site No	Historic Name	Common Name	Address/Location	City/Vicinity	Historic Use	Current Use	Category - Type/Style	Construction Date	NRHP Status
<i>Mullins</i>	<i>0227</i>		<i>tobacco barn</i>	<i>Ap. 0.6 mile NW of Zion Rd. on NE side of Elista Rd.</i>	<i>Vicinity of Zion</i>	<i>Agriculture/ Subsistence</i>	<i>Vacant/Not In Use</i>	<i>building</i>	<i>ca.1940s</i>	<i>Not Eligible</i>
<i>Mullins</i>	<i>0228</i>		<i>unidentified house</i>	<i>4153 Watermill Rd.</i>	<i>Vicinity of Mullins</i>	<i>Domestic</i>	<i>Domestic</i>	<i>building</i>	<i>ca.1930s</i>	<i>Not Eligible</i>
<i>Mullins</i>	<i>0229</i>		<i>unidentified house</i>	<i>4133 Watermill Rd.</i>	<i>Vicinity of Mullins</i>	<i>Domestic</i>	<i>Domestic</i>	<i>building</i>	<i>ca.1950s</i>	<i>Not Eligible</i>
<i>Mullins</i>	<i>0229.01</i>		<i>garage/outbuilding</i>	<i>4133 Watermill Rd.</i>	<i>Vicinity of Mullins</i>	<i>Transportation</i>	<i>Transportation</i>	<i>building</i>	<i>CA. 1950's</i>	<i>Not Eligible</i>
<i>Mullins</i>	<i>0230</i>		<i>unidentified house</i>	<i>West corner of Watermill Rd. and Three Bridge Rd.</i>	<i>Vicinity of Mullins</i>	<i>Domestic</i>	<i>Vacant/Not In Use</i>	<i>building</i>	<i>ca.1930s</i>	<i>Not Eligible</i>
<i>Mullins</i>	<i>0230.01</i>		<i>unidentified barn</i>	<i>west side of Watermill Rd.</i>	<i>Vicinity of Mullins</i>	<i>Agriculture/ Subsistence</i>	<i>Agriculture/ Subsistence</i>	<i>building</i>	<i>ca. 1930's</i>	<i>Not Eligible</i>
<i>Mullins</i>	<i>0231</i>		<i>unidentified house</i>	<i>Ap. 0.25 mile SW of Three Bridge Rd. on SE side of Watermill Rd.</i>	<i>Vicinity of Mullins</i>	<i>Domestic</i>	<i>Domestic</i>	<i>building</i>	<i>ca.1930s</i>	<i>Not Eligible</i>
<i>Mullins</i>	<i>0231.01</i>		<i>unidentified barn</i>	<i>Ap. 0.25 mile SW of Three Bridge Rd. on SE side of Watermill Rd.</i>	<i>Vicinity of Mullins</i>	<i>Agriculture/ Subsistence</i>	<i>Agriculture/ Subsistence</i>	<i>building</i>	<i>ca. 1940's</i>	<i>Not Eligible</i>
<i>Mullins</i>	<i>0231.02</i>		<i>unidentified barn</i>	<i>Ap. 0.25 mile SW of Three Bridge Rd. on SE side of Watermill Rd.</i>	<i>Vicinity of Mullins</i>	<i>Agriculture/ Subsistence</i>	<i>Agriculture/ Subsistence</i>	<i>building</i>	<i>ca. 1930's</i>	<i>Not Eligible</i>
<i>Mullins</i>	<i>0232</i>		<i>unidentified barn</i>	<i>Ap. 0.2 mile NW of Wise Women Rd. on W side of Grady Martin Rd.</i>	<i>Vicinity of Mullins</i>	<i>Agriculture/ Subsistence</i>	<i>Vacant/Not In Use</i>	<i>building</i>	<i>ca.1930s</i>	<i>Not Eligible</i>
<i>Mullins</i>	<i>0233</i>		<i>unidentified house</i>	<i>1736 Millers Rd.</i>	<i>Vicinity of Mullins</i>	<i>Domestic</i>	<i>Domestic</i>	<i>building</i>	<i>ca.1930s</i>	<i>Not Eligible</i>
<i>Mullins</i>	<i>0233.01</i>		<i>tobacco barn</i>	<i>1736 Millers</i>	<i>Vicinity of Mullins</i>	<i>Agriculture/ Subsistence</i>	<i>Agriculture/ Subsistence</i>	<i>building</i>	<i>ca. 1930's</i>	<i>Not Eligible</i>
<i>Mullins</i>	<i>0234</i>	<i>Whiteford Hall</i>	<i>Whiteford Hall</i>	<i>1851 Millers Rd.</i>	<i>Vicinity of Mullins</i>	<i>Domestic</i>	<i>Domestic</i>	<i>building</i>	<i>ca.1910s</i>	<i>Eligible</i>
<i>Mullins</i>	<i>0241</i>		<i>Future home to a community resource center</i>	<i>3118 Hwy 41</i>	<i>Vicinity of Mullins</i>	<i>Domestic</i>	<i>Vacant/Not In Use</i>	<i>building</i>	<i>ca.1910s</i>	<i>Not Eligible</i>
<i>Mullins</i>	<i>0242</i>		<i>unidentified house</i>	<i>1106 Hwy 41</i>	<i>Mullins</i>	<i>Domestic</i>	<i>Domestic</i>	<i>building</i>	<i>ca.1910s</i>	<i>Not Eligible</i>
<i>Mullins</i>	<i>0242.01</i>		<i>unidentified barn</i>	<i>1106 Hwy 41</i>	<i>Mullins</i>	<i>Agriculture/ Subsistence</i>	<i>Agriculture/ Subsistence</i>	<i>building</i>	<i>ca. 1920's</i>	<i>Not Eligible</i>
<i>Mullins</i>	<i>0242.02</i>		<i>unidentified outbuilding</i>	<i>1106 Hwy 41</i>	<i>Mullins</i>	<i>Agriculture/ Subsistence</i>	<i>Agriculture/ Subsistence</i>	<i>building</i>	<i>ca. 1920's</i>	<i>Not Eligible</i>
<i>Mullins</i>	<i>0243</i>	<i>Mayers Memorial Park</i>	<i>Mayers Memorial Park</i>	<i>Ap. 0.4 mile SE of Zion Rd. on NE side of Hwy 41</i>	<i>Mullins</i>	<i>Funerary</i>	<i>Funerary</i>	<i>site</i>	<i>1862</i>	<i>Not Eligible</i>

Italics indicate resources surveyed by Brockington and Associates as part of the I-73 study corridor.

Indicates an individually eligible resource.
Indicates a contributing resource to an eligible district.
Indicates a NRHP listed resource.

USGS Quad	Site No	Historic Name	Common Name	Address/Location	City/Vicinity	Historic Use	Current Use	Category - Type/Style	Construction Date	NRHP Status
<i>Mullins</i>	<i>0244</i>	<i>Cederdale Cemetery</i>	<i>Cederdale Cemetery</i>	<i>Ap. 0.4 mile SE of Zion Rd. on SW side of Hwy 41</i>	<i>Vicinity of Mullins</i>	<i>Funerary</i>	<i>Funerary</i>	<i>site</i>	<i>1862</i>	<i>Not Eligible</i>
<i>Mullins</i>	<i>0258</i>		<i>unidentified house</i>	<i>2950 Hwy 41</i>	<i>Mullins</i>	<i>Domestic</i>	<i>Domestic</i>	<i>building</i>	<i>ca.1940s</i>	<i>Not Eligible</i>
<i>Mullin</i>	<i>0258.01</i>		<i>barn</i>	<i>2950 Hwy 41</i>	<i>Mullins</i>	<i>Agricultural</i>	<i>Agricultural</i>	<i>building</i>	<i>ca.1940s</i>	<i>Not Eligible</i>
<i>Mullins</i>	<i>0259</i>		<i>unidentified house</i>	<i>2825 Hwy 41</i>	<i>Mullins</i>	<i>Domestic</i>	<i>Domestic</i>	<i>building</i>	<i>ca.1950s</i>	<i>Not Eligible</i>
<i>Mullin</i>	<i>0259.01</i>		<i>barn</i>	<i>2825 Hwy 41</i>	<i>Mullins</i>	<i>Agricultural</i>	<i>Agricultural</i>	<i>building</i>	<i>ca.1950s</i>	<i>Not Eligible</i>
<i>Mullins</i>	<i>0260</i>		<i>unidentified house</i>	<i>2456 Hwy 41</i>	<i>Mullins</i>	<i>Domestic</i>	<i>Domestic</i>	<i>building</i>	<i>ca.1890s</i>	<i>Not Eligible</i>
<i>Mullins</i>	<i>0261</i>		<i>unidentified house</i>	<i>2355 Hwy 41</i>	<i>Mullins</i>	<i>Domestic</i>	<i>Vacant/Not In Use</i>	<i>building</i>	<i>ca.1920s</i>	<i>Not Eligible</i>
<i>Mullins</i>	<i>0276</i>		<i>unidentified house</i>	<i>1483 Hwy 41</i>	<i>Mullins</i>	<i>Domestic</i>	<i>Domestic</i>	<i>building</i>	<i>ca.1940s</i>	<i>Not Eligible</i>
<i>Mullins</i>	<i>0277</i>		<i>unidentified house</i>	<i>5352 S-19</i>	<i>Mullins</i>	<i>Domestic</i>	<i>Domestic</i>	<i>building</i>	<i>ca.1940s</i>	<i>Not Eligible</i>
<i>Mullins</i>	<i>0281</i>		<i>unidentified barn</i>	<i>Ap. 0.4 mile NW of S-31 on SW side of Hwy 41</i>	<i>Mullins</i>	<i>Agriculture/ Subsistence</i>	<i>Vacant/Not In Use</i>	<i>building</i>	<i>ca.1920s</i>	<i>Not Eligible</i>
<i>Mullins</i>	<i>0282</i>		<i>unidentified house</i>	<i>Ap. 0.45 mile NW of S-31 on SW side of Hwy 41</i>	<i>Mullins</i>	<i>Domestic</i>	<i>Vacant/Not In Use</i>	<i>building</i>	<i>ca.1940s</i>	<i>Not Eligible</i>
<i>Mullins</i>	<i>0283</i>		<i>unidentified house</i>	<i>2026 Hwy 41</i>	<i>Mullins</i>	<i>Domestic</i>	<i>Domestic</i>	<i>building</i>	<i>ca.1920s</i>	<i>Not Eligible</i>
<i>Mullin</i>	<i>0283.01</i>		<i>barn</i>	<i>2026 Hwy 41</i>	<i>Mullins</i>	<i>Agricultural</i>	<i>Agricultural</i>	<i>building</i>	<i>ca.1920s</i>	<i>Not Eligible</i>
<i>Mullins</i>	<i>0284</i>		<i>unidentified house</i>	<i>303 S-864</i>	<i>Mullins</i>	<i>Domestic</i>	<i>Domestic</i>	<i>building</i>	<i>ca.1940s</i>	<i>Not Eligible</i>
<i>Mullins</i>	<i>0285</i>		<i>unidentified house</i>	<i>W corner of Hwy 41 and S-371</i>	<i>Mullins</i>	<i>Domestic</i>	<i>Domestic</i>	<i>building</i>	<i>ca.1940s</i>	<i>Not Eligible</i>
<i>Mullins</i>	<i>0286</i>		<i>unidentified house</i>	<i>Ap. 0.2 mile SE of Gapway Rd. on NE side of SC 41</i>	<i>Mullins</i>	<i>Domestic</i>	<i>Domestic</i>	<i>building</i>	<i>ca.1920s</i>	<i>Not Eligible</i>
<i>Mullin</i>	<i>0286.01</i>		<i>barn</i>	<i>Ap. 0.2 mile SE of Gapway Rd. on NE side of SC 41</i>	<i>Mullins</i>	<i>agricultural</i>	<i>agricultural</i>	<i>building</i>	<i>ca.1920s</i>	<i>Not Eligible</i>
<i>Mullins</i>	<i>0287</i>		<i>unidentified barn</i>	<i>W corner of Hwy 41 and Gapway Rd.</i>	<i>Mullins</i>	<i>Agriculture/ Subsistence</i>	<i>Agriculture/ Subsistence</i>	<i>building</i>	<i>ca.1920s</i>	<i>Not Eligible</i>
<i>Mullins</i>	<i>0288</i>		<i>unidentified house</i>	<i>1098 French Rd.</i>	<i>Mullins</i>	<i>Domestic</i>	<i>Vacant/Not In Use</i>	<i>building</i>	<i>ca.1880s</i>	<i>Not Eligible</i>
<i>Mullins</i>	<i>0289</i>		<i>unidentified house</i>	<i>1131 French Rd.</i>	<i>Mullins</i>	<i>Domestic</i>	<i>Domestic</i>	<i>building</i>	<i>ca.1910s</i>	<i>Not Eligible</i>
<i>Mullins</i>	<i>0290</i>		<i>unidentified barn</i>	<i>Ap. 0.05 mile SW of Kirby Rd. on NW side of French Rd.</i>	<i>Mullins</i>	<i>Agriculture/ Subsistence</i>	<i>Vacant/Not In Use</i>	<i>building</i>	<i>ca.1880s</i>	<i>Not Eligible</i>
<i>Mullins</i>	<i>0291</i>		<i>unidentified barn</i>	<i>Ap. 0.4 mile NW of French Rd. on S side of Kirby Rd.</i>	<i>Mullins</i>	<i>Agriculture/ Subsistence</i>	<i>Vacant/Not In Use</i>	<i>building</i>	<i>ca.1880s</i>	<i>Not Eligible</i>
<i>Mullins</i>	<i>0292</i>		<i>unidentified barn</i>	<i>Ap. 0.45 mile NW of French Rd. on N side of Kirby Rd.</i>	<i>Mullins</i>	<i>Agriculture/ Subsistence</i>	<i>Vacant/Not In Use</i>	<i>building</i>	<i>ca.1910s</i>	<i>Not Eligible</i>
<i>Mullins</i>	<i>0293</i>		<i>unidentified barn</i>	<i>Ap. 0.27 mile S of Hwy 76 on W side of S-202</i>	<i>Vicinity of Marion</i>	<i>Agriculture/ Subsistence</i>	<i>Agriculture/ Subsistence</i>	<i>building</i>	<i>1929</i>	<i>Not Eligible</i>

Italics indicate resources surveyed by Brockington and Associates as part of the I-73 study corridor.

Indicates an individually eligible resource.
Indicates a contributing resource to an eligible district.
Indicates a NRHP listed resource.

USGS Quad	Site No	Historic Name	Common Name	Address/Location	City/Vicinity	Historic Use	Current Use	Category - Type/Style	Construction Date	NRHP Status
<i>Mullins</i>	<i>0294</i>		<i>unidentified barn</i>	<i>Ap. 0.15 mile S of Hwy 76 on E side of S-202</i>	<i>Vicinity of Marion</i>	<i>Agriculture/ Subsistence</i>	<i>Agriculture/ Subsistence</i>	<i>building</i>	<i>1929</i>	<i>Not Eligible</i>
<i>Mullins</i>	<i>0295</i>		<i>unidentified barn</i>	<i>Ap. 0.42 mile S of Hwy 76 on SW side of S-202</i>	<i>Vicinity of Marion</i>	<i>Agriculture/ Subsistence</i>	<i>Agriculture/ Subsistence</i>	<i>building</i>	<i>ca.1920s</i>	<i>Not Eligible</i>
<i>Mullins</i>	<i>0296</i>		<i>unidentified house</i>	<i>Ap. 0.2 mile NW of Nolie Rd. on NE side of S-202</i>	<i>Vicinity of Marion</i>	<i>Domestic</i>	<i>Domestic</i>	<i>building</i>	<i>ca.1920s</i>	<i>Not Eligible</i>
<i>Mullins</i>	<i>0297</i>		<i>unidentified house</i>	<i>Ap. 0.05 mile NW of Nolie Rd. on NE side of S-202</i>	<i>Vicinity of Marion</i>	<i>Domestic</i>	<i>Vacant/Not In Use</i>	<i>building</i>	<i>ca.1920s</i>	<i>Not Eligible</i>
<i>Mullins</i>	<i>0298</i>		<i>unidentified barn</i>	<i>SE Corner of Nolie Rd. and S-202</i>	<i>Vicinity of Marion</i>	<i>Agriculture/ Subsistence</i>	<i>Vacant/Not In Use</i>	<i>building</i>	<i>ca.1920s</i>	<i>Not Eligible</i>
<i>Mullins</i>	<i>0299</i>		<i>unidentified barn</i>	<i>Ap. 0.07 SE of Nolie Rd. on E side of S-202</i>	<i>Vicinity of Marion</i>	<i>Agriculture/ Subsistence</i>	<i>Vacant/Not In Use</i>	<i>building</i>	<i>ca.1920s</i>	<i>Not Eligible</i>
<i>Mullins</i>	<i>0300</i>		<i>unidentified barn</i>	<i>Ap. 0.25 mile E of French Rd. on NW side of S-19</i>	<i>Vicinity of Marion</i>	<i>Agriculture/ Subsistence</i>	<i>Vacant/Not In Use</i>	<i>building</i>	<i>ca.1940s</i>	<i>Not Eligible</i>
<i>Mullins</i>	<i>0301</i>		<i>unidentified house</i>	<i>4859 S-19</i>	<i>Vicinity of Marion</i>	<i>Domestic</i>	<i>Domestic</i>	<i>building</i>	<i>ca.1910s</i>	<i>Not Eligible</i>
<i>Mullins</i>	<i>0302</i>		<i>unidentified barn</i>	<i>Ap. 0.6 mile S of S-19 on W side of S-203</i>	<i>Vicinity of Marion</i>	<i>Agriculture/ Subsistence</i>	<i>Vacant/Not In Use</i>	<i>building</i>	<i>ca.1940s</i>	<i>Not Eligible</i>
<i>Mullins</i>	<i>0303</i>		<i>unidentified house</i>	<i>2645 S-203</i>	<i>Vicinity of Marion</i>	<i>Domestic</i>	<i>Domestic</i>	<i>building</i>	<i>ca.1920s</i>	<i>Not Eligible</i>
<i>Mullins</i>	<i>0304</i>		<i>unidentified house</i>	<i>2671 S-203</i>	<i>Vicinity of Marion</i>	<i>Domestic</i>	<i>Domestic</i>	<i>building</i>	<i>ca.1920s</i>	<i>Not Eligible</i>
<i>Mullins</i>	<i>0305</i>		<i>unidentified house</i>	<i>NE Corner of S-203 and W J Brown Rd.</i>	<i>Vicinity of Marion</i>	<i>Domestic</i>	<i>Vacant/Not In Use</i>	<i>building</i>	<i>ca.1930s</i>	<i>Not Eligible</i>
<i>Mullins</i>	<i>0306</i>		<i>unidentified barn</i>	<i>Ap. 0.65 mile NW of Hwy 41 on N side of Gully Rd.</i>	<i>Vicinity of Marion</i>	<i>Agriculture/ Subsistence</i>	<i>Vacant/Not In Use</i>	<i>building</i>	<i>ca.1910s</i>	<i>Not Eligible</i>
<i>Mullins</i>	<i>0307</i>	<i>Smith Cemetery</i>	<i>Smith cemetery</i>	<i>Ap. 0.3 mile NW of S-203 on N side of J W Brown Rd.</i>	<i>Vicinity of Marion</i>	<i>Funerary</i>	<i>Funerary</i>	<i>site</i>	<i>1875</i>	<i>Not Eligible</i>
<i>Mullins</i>	<i>0308</i>		<i>unidentified house</i>	<i>3417 S-91</i>	<i>Vicinity of Marion</i>	<i>Domestic</i>	<i>Domestic</i>	<i>building</i>	<i>ca.1920s</i>	<i>Not Eligible</i>
<i>Mullins</i>	<i>0309</i>	<i>Waloon Cemetery</i>	<i>Smith-Waller Cemetery</i>	<i>Ap. 0.15 mile SE of S-19 on SW side of S-367</i>	<i>Vicinity of Marion</i>	<i>Funerary</i>	<i>Funerary</i>	<i>site</i>	<i>1915</i>	<i>Not Eligible</i>
<i>Mullins</i>	<i>0310</i>		<i>unidentified house</i>	<i>Ap. 0.85 mile S of S-19 on E side of S-90</i>	<i>Vicinity of Marion</i>	<i>Domestic</i>	<i>Domestic</i>	<i>building</i>	<i>ca.1920s</i>	<i>Not Eligible</i>
<i>Mullins</i>	<i>0311</i>		<i>unidentified house</i>	<i>236 Dixon St.</i>	<i>Mullins</i>	<i>Domestic</i>	<i>Domestic</i>	<i>building</i>	<i>ca. 1950's</i>	<i>Not Eligible</i>
<i>Mullins</i>	<i>0311</i>	<i>Livingston Cemetery</i>	<i>Livingston cemetery</i>	<i>Ap. 0.4 mile NW of Nelson Rd. on NE side of Livingston Cemetery Rd.</i>	<i>Vicinity of Marion</i>	<i>Funerary</i>	<i>Funerary</i>	<i>site</i>	<i>1903</i>	<i>Not Eligible</i>

Italics indicate resources surveyed by Brockington and Associates as part of the I-73 study corridor.

Indicates an individually eligible resource.
Indicates a contributing resource to an eligible district.
Indicates a NRHP listed resource.

USGS Quad	Site No	Historic Name	Common Name	Address/Location	City/Vicinity	Historic Use	Current Use	Category - Type/Style	Construction Date	NRHP Status
<i>Mullins</i>	<i>0312</i>		<i>unidentified house</i>	<i>Ap. 0.05 mile SE of Bronson Rd. on SW side of Livingston Cemetery Rd.</i>	<i>Vicinity of Marion</i>	<i>Domestic</i>	<i>Domestic</i>	<i>building</i>	<i>ca.1920s</i>	<i>Not Eligible</i>
<i>Mullins</i>	<i>0313</i>		<i>unidentified house</i>	<i>1302 S-90</i>	<i>Vicinity of Marion</i>	<i>Domestic</i>	<i>Domestic</i>	<i>building</i>	<i>ca.1920s</i>	<i>Not Eligible</i>
<i>Mullin</i>	<i>0313.01</i>		<i>barn</i>	<i>1302 S-90</i>	<i>Vicinity of Marion</i>	<i>agricultural</i>	<i>agricultural</i>	<i>building</i>	<i>ca.1920s</i>	<i>Not Eligible</i>
<i>Mullins</i>	<i>0314</i>		<i>unidentified house</i>	<i>1405 S-90</i>	<i>Vicinity of Marion</i>	<i>Domestic</i>	<i>Domestic</i>	<i>building</i>	<i>ca.1940s</i>	<i>Not Eligible</i>
<i>Mullins</i>	<i>0315</i>	<i>Pleasant Grove Church Cemetery</i>	<i>Pleasant Grove Church Cemetery</i>	<i>NE corner of S-39 and Grant Bethea Rd.</i>	<i>Vicinity of Marion</i>	<i>Funerary</i>	<i>Funerary</i>	<i>site</i>	<i>1951</i>	<i>Not Eligible</i>
<i>Mullins</i>	<i>0323</i>		<i>unidentified barn</i>	<i>Ap. 0.15 mile NE of Grant Bethea Rd. on NW side of S-91</i>	<i>Vicinity of Marion</i>	<i>Agriculture/ Subsistence</i>	<i>Agriculture/ Subsistence</i>	<i>building</i>	<i>ca.1920s</i>	<i>Not Eligible</i>
<i>Mullins</i>	<i>0324</i>		<i>unidentified house</i>	<i>1807 S-91</i>	<i>Vicinity of Marion</i>	<i>Domestic</i>	<i>Domestic</i>	<i>building</i>	<i>ca.1940s</i>	<i>Not Eligible</i>
<i>Mullins</i>	<i>0325</i>		<i>unidentified house</i>	<i>1621 S-91</i>	<i>Vicinity of Marion</i>	<i>Domestic</i>	<i>Domestic</i>	<i>building</i>	<i>ca.1930s</i>	<i>Not Eligible</i>
<i>Mullins</i>	<i>0326</i>	<i>Braxton Cemetery</i>	<i>Braxton cemetery</i>	<i>Ap. 0.1 mile SE of S-91 on NE side of dirt Rd.</i>	<i>Vicinity of Marion</i>	<i>Funerary</i>	<i>Funerary</i>	<i>site</i>	<i>ca.1900s</i>	<i>Not Eligible</i>
<i>Mullins</i>	<i>0327</i>		<i>unidentified house</i>	<i>1863 Boyd Atkinson Rd.</i>	<i>Vicinity of Marion</i>	<i>Domestic</i>	<i>Domestic</i>	<i>building</i>	<i>ca.1930s</i>	<i>Not Eligible</i>
<i>Mullins</i>	<i>0329</i>		<i>unidentified barn</i>	<i>SE corner of New Life Rd. and Boyd Atkinson Rd.</i>	<i>Vicinity of Marion</i>	<i>Agriculture/ Subsistence</i>	<i>Agriculture/ Subsistence</i>	<i>building</i>	<i>ca.1910s</i>	<i>Not Eligible</i>
<i>Mullins</i>	<i>0330</i>		<i>unidentified barn</i>	<i>Ap. 0.25 mile W of Boyd Atkinson Rd. on S side of New Life Rd.</i>	<i>Vicinity of Marion</i>	<i>Agriculture/ Subsistence</i>	<i>Agriculture/ Subsistence</i>	<i>building</i>	<i>ca.1920s</i>	<i>Not Eligible</i>
<i>Mullins</i>	<i>0331</i>	<i>Ammons Cemetery</i>	<i>Ammons Cemetery</i>	<i>Ap. 0.15 mile SE of Brunson Rd. on SW side of New Life Rd.</i>	<i>Vicinity of Marion</i>	<i>Funerary</i>	<i>Funerary</i>	<i>site</i>	<i>1806</i>	<i>Not Eligible</i>
<i>Mullins</i>	<i>0332</i>		<i>unidentified barn</i>	<i>N corner of New Life Rd. and Pathway to Farm</i>	<i>Vicinity of Marion</i>	<i>Agriculture/ Subsistence</i>	<i>Agriculture/ Subsistence</i>	<i>building</i>	<i>ca.1940s</i>	<i>Not Eligible</i>
<i>Mullins</i>	<i>0333</i>	<i>Smithey Cemetery</i>	<i>Smithey cemetery</i>	<i>2045 Butterfly Path Rd.</i>	<i>Vicinity of Marion</i>	<i>Funerary</i>	<i>Funerary</i>	<i>site</i>	<i>1887</i>	<i>Not Eligible</i>
<i>Mullins</i>	<i>0334</i>		<i>unnamed cemetery</i>	<i>SE corner of S-19 and S-326</i>	<i>Vicinity of Marion</i>	<i>Funerary</i>	<i>Funerary</i>	<i>site</i>	<i>1892</i>	<i>Not Eligible</i>
<i>Mullins</i>	<i>0335</i>	<i>Brown Cemetery</i>	<i>Brown cemetery</i>	<i>Ap. 0.35 mile NW of S-528 on NE side of S-19</i>	<i>Vicinity of Marion</i>	<i>Funerary</i>	<i>Funerary</i>	<i>site</i>	<i>1863</i>	<i>Not Eligible</i>
<i>Mullins</i>	<i>0336.00</i>		<i>unidentified barn</i>	<i>Ap. 0.1 mile E of New Life Rd. on N side of S-19</i>	<i>Vicinity of Marion</i>	<i>Agriculture/ Subsistence</i>	<i>Agriculture/ Subsistence</i>	<i>building</i>	<i>ca.1920s</i>	<i>Not Eligible</i>

Italics indicate resources surveyed by Brockington and Associates as part of the I-73 study corridor.

Indicates an individually eligible resource.
Indicates a contributing resource to an eligible district.
Indicates a NRHP listed resource.

USGS Quad	Site No	Historic Name	Common Name	Address/Location	City/Vicinity	Historic Use	Current Use	Category - Type/Style	Construction Date	NRHP Status
<i>Mullins</i>	<i>0337</i>		<i>unidentified barn</i>	<i>Ap. 0.3 mile S of S-19 on W side of Hughes Ct.</i>	<i>Vicinity of Marion</i>	<i>Agriculture/ Subsistence</i>	<i>Agriculture/ Subsistence</i>	<i>building</i>	<i>ca. 1900s</i>	<i>Not Eligible</i>
<i>Mullins</i>	<i>0338</i>		<i>unidentified barn</i>	<i>Ap. 0.25 mile S of S-19 on W side of Hughes Ct.</i>	<i>Vicinity of Marion</i>	<i>Agriculture/ Subsistence</i>	<i>Agriculture/ Subsistence</i>	<i>building</i>	<i>ca. 1920s</i>	<i>Not Eligible</i>
<i>Mullins</i>	<i>0339</i>		<i>unidentified house</i>	<i>42 Washington Rd.</i>	<i>Vicinity of Marion</i>	<i>Domestic</i>	<i>Domestic</i>	<i>building</i>	<i>ca. 1940s</i>	<i>Not Eligible</i>
<i>Mullins</i>	<i>0339.02</i>		<i>unidentified barn</i>	<i>42 Washington Rd.</i>	<i>Vicinity of Marion</i>	<i>Agriculture/ Subsistence</i>	<i>Agriculture/ Subsistence</i>	<i>building</i>	<i>ca. 1940's</i>	<i>Not Eligible</i>
<i>Mullins</i>	<i>0340</i>		<i>unidentified house</i>	<i>Ap. 0.3 mile NW of Washington Rd. on SW side of S-201</i>	<i>Vicinity of Marion</i>	<i>Domestic</i>	<i>Domestic</i>	<i>building</i>	<i>ca. 1950s</i>	<i>Not Eligible</i>
<i>Mullins</i>	<i>0341</i>		<i>Marion County Economic Development Center</i>	<i>115 S-299</i>	<i>Marion</i>	<i>Commercial</i>	<i>Commercial</i>	<i>building</i>	<i>ca. 1900s</i>	<i>Not Eligible</i>
<i>Mullins</i>	<i>0341.01</i>		<i>unidentified barn</i>	<i>115 S-299</i>	<i>Marion</i>	<i>Agriculture/ Subsistence</i>	<i>Agriculture/ Subsistence</i>	<i>building</i>	<i>ca. 1920s</i>	<i>Not Eligible</i>
<i>Mullins</i>	<i>0342</i>		<i>unidentified house</i>	<i>619 Legrand Bryan Rd.</i>	<i>Marion</i>	<i>Domestic</i>	<i>Domestic</i>	<i>building</i>	<i>ca. 1920s</i>	<i>Not Eligible</i>
<i>Mullin</i>	<i>0342.01</i>		<i>barn</i>	<i>619 Legrand Bryan Rd.</i>	<i>Marion</i>	<i>agricultural</i>	<i>agricultural</i>	<i>building</i>	<i>ca. 1930s</i>	<i>Not Eligible</i>
<i>Mullins</i>	<i>0342.01</i>		<i>tobacco barn</i>	<i>619 Legrand Bryan Rd.</i>	<i>Marion</i>	<i>Agriculture/ Subsistence</i>	<i>Agriculture/ Subsistence</i>	<i>building</i>	<i>ca. 1930s</i>	<i>Not Eligible</i>
<i>Mullins</i>	<i>0343</i>		<i>unidentified house</i>	<i>429 S-299</i>	<i>Marion</i>	<i>Domestic</i>	<i>Domestic</i>	<i>building</i>	<i>ca. 1930s</i>	<i>Not Eligible</i>
<i>Mullins</i>	<i>0344</i>		<i>unidentified barn</i>	<i>Ap. 0.15 mile E of S-45 on S side of Hwy 76</i>	<i>Vicinity of Marion</i>	<i>Agriculture/ Subsistence</i>	<i>Vacant/Not In Use</i>	<i>building</i>	<i>1920</i>	<i>Not Eligible</i>
<i>Mullins</i>	<i>0344.01</i>		<i>unidentified barn</i>	<i>Ap. 0.15 mile E of S-45 on S side of Hwy 76</i>	<i>Vicinity of Marion</i>	<i>Agriculture/ Subsistence</i>	<i>Vacant/Not In Use</i>	<i>building</i>	<i>1920</i>	<i>Not Eligible</i>
<i>Mullins</i>	<i>0345</i>		<i>unidentified house</i>	<i>NW corner of Hwy 76 and S-45</i>	<i>Vicinity of Marion</i>	<i>Domestic</i>	<i>Domestic</i>	<i>building</i>	<i>ca. 1920s</i>	<i>Not Eligible</i>
<i>Mullins</i>	<i>0345.01</i>		<i>tobacco barn</i>	<i>NW corner of Hwy 76 and S-45</i>	<i>Vicinity of Marion</i>	<i>Agriculture/ Subsistence</i>	<i>Agriculture/ Subsistence</i>	<i>building</i>	<i>ca. 1920s</i>	<i>Not Eligible</i>
<i>Mullins</i>	<i>0345.02</i>		<i>unidentified barn</i>	<i>NW corner of Hwy 76 and S-45</i>	<i>Vicinity of Marion</i>	<i>Agriculture/ Subsistence</i>	<i>Agriculture/ Subsistence</i>	<i>building</i>	<i>ca. 1950s</i>	<i>Not Eligible</i>
<i>Mullins</i>	<i>0346</i>	<i>Devotion Garden Cemetery</i>	<i>Devotion Garden Cemetery</i>	<i>SE corner of Hwy 76 and S-201</i>	<i>Vicinity of Marion</i>	<i>Funerary</i>	<i>Funerary</i>	<i>site</i>	<i>1960s</i>	<i>Not Eligible</i>
<i>Mullins</i>	<i>0347</i>		<i>unidentified barn</i>	<i>Ap. 0.4 mile E of S-20 on S side of Hwy 76</i>	<i>Mullins</i>	<i>Agriculture/ Subsistence</i>	<i>Vacant/Not In Use</i>	<i>building</i>	<i>ca. 1910s</i>	<i>Not Eligible</i>
<i>Mullins</i>	<i>0349</i>		<i>unidentified house</i>	<i>Ap. 0.1 mile SE of Alt 41 on NE side of S-682</i>	<i>Vicinity of Marion</i>	<i>Domestic</i>	<i>Vacant/Not In Use</i>	<i>building</i>	<i>ca. 1940s</i>	<i>Not Eligible</i>
<i>Mullins</i>	<i>0350</i>		<i>unidentified barn</i>	<i>NW corner of S-45 & S-396</i>	<i>Vicinity of Marion</i>	<i>Agriculture/ Subsistence</i>	<i>Vacant/Not In Use</i>	<i>building</i>	<i>ca. 1950s</i>	<i>Not Eligible</i>

Italics indicate resources surveyed by Brockington and Associates as part of the I-73 study corridor.

Indicates an individually eligible resource.
Indicates a contributing resource to an eligible district.
Indicates a NRHP listed resource.

USGS Quad	Site No	Historic Name	Common Name	Address/Location	City/Vicinity	Historic Use	Current Use	Category - Type/Style	Construction Date	NRHP Status
<i>Mullins</i>	<i>0351</i>		<i>unidentified barn</i>	<i>Ap. 0.05 mile W of Shelly Rd. on S side of S-680</i>	<i>Vicinity of Marion</i>	<i>Agriculture/ Subsistence</i>	<i>Vacant/Not In Use</i>	<i>building</i>	<i>ca.1900s</i>	<i>Not Eligible</i>
<i>Mullins</i>	<i>0352</i>		<i>unidentified barn</i>	<i>Ap. 0.05 mile W of Shelly Rd. on N side of S-680</i>	<i>Vicinity of Marion</i>	<i>Agriculture/ Subsistence</i>	<i>Vacant/Not In Use</i>	<i>building</i>	<i>ca.1940s</i>	<i>Not Eligible</i>
<i>Mullins</i>	<i>0353</i>		<i>unidentified barn</i>	<i>Ap. 0.2 mile NE of Alt 41 on SE side of Friendship Ct.</i>	<i>Vicinity of Marion</i>	<i>Agriculture/ Subsistence</i>	<i>Vacant/Not In Use</i>	<i>building</i>	<i>ca.1920s</i>	<i>Not Eligible</i>
<i>Mullins</i>	<i>0354</i>		<i>unnamed cemetery</i>	<i>Ap. 0.1 mile W of S-84 on S side of S-505</i>	<i>Vicinity of Marion</i>	<i>Funerary</i>	<i>Funerary</i>	<i>site</i>	<i>1873</i>	<i>Not Eligible</i>
<i>Mullins</i>	<i>0355</i>		<i>unnamed cemetery</i>	<i>Ap. 0.4 mile SE of S-84 on NE side of S-668</i>	<i>Vicinity of Marion</i>	<i>Funerary</i>	<i>Funerary</i>	<i>site</i>	<i>1897</i>	<i>Not Eligible</i>
<i>Mullins</i>	<i>0356</i>		<i>unidentified barn</i>	<i>Ap. 0.1 mile SW of S-41 on NW side of S-20</i>	<i>Marion</i>	<i>Agriculture/ Subsistence</i>	<i>Vacant/Not In Use</i>	<i>building</i>	<i>ca.1890s</i>	<i>Not Eligible</i>
<i>Mullins</i>	<i>0357</i>		<i>unidentified house</i>	<i>3435 S-44</i>	<i>Marion</i>	<i>Domestic</i>	<i>Domestic</i>	<i>building</i>	<i>ca.1940s</i>	<i>Not Eligible</i>
<i>Mullins</i>	<i>0359</i>		<i>unidentified house</i>	<i>1302 S-757</i>	<i>Vicinity of Mullins</i>	<i>Domestic</i>	<i>Vacant/Not In Use</i>	<i>building</i>	<i>ca.1940s</i>	<i>Not Eligible</i>
<i>Mullins</i>	<i>0365</i>		<i>unidentified house</i>	<i>Ap. 0.05 mile SE of Proctor St. on SW side of Hwy 41</i>	<i>Mullins</i>	<i>Domestic</i>	<i>Domestic</i>	<i>building</i>	<i>ca.1920s</i>	<i>Not Eligible</i>
<i>Mullins</i>	<i>0366</i>		<i>unidentified house</i>	<i>SW corner of S-117 and Hwy 41</i>	<i>Mullins</i>	<i>Domestic</i>	<i>Domestic</i>	<i>building</i>	<i>ca.1920s</i>	<i>Not Eligible</i>
<i>Mullins</i>	<i>0367</i>		<i>unidentified house</i>	<i>804 Hwy 41</i>	<i>Mullins</i>	<i>Domestic</i>	<i>Domestic</i>	<i>building</i>	<i>ca.1920s</i>	<i>Not Eligible</i>
<i>Mullins</i>	<i>0368</i>		<i>unidentified house</i>	<i>712 Hwy 41</i>	<i>Mullins</i>	<i>Domestic</i>	<i>Domestic</i>	<i>building</i>	<i>ca.1920s</i>	<i>Not Eligible</i>
<i>Mullins</i>	<i>0369</i>		<i>unidentified house</i>	<i>708 Hwy 41</i>	<i>Mullins</i>	<i>Domestic</i>	<i>Domestic</i>	<i>building</i>	<i>ca.1910s</i>	<i>Not Eligible</i>
<i>Mullins</i>	<i>0370</i>		<i>unidentified house</i>	<i>707 Hwy 41</i>	<i>Mullins</i>	<i>Domestic</i>	<i>Domestic</i>	<i>building</i>	<i>ca.1920s</i>	<i>Not Eligible</i>
<i>Mullins</i>	<i>0371</i>	<i>Johnson's Grocery</i>	<i>Johnson's Grocery</i>	<i>N Corner of Gapway Rd. and S. State St.</i>	<i>Mullins</i>	<i>Commercial</i>	<i>Commercial</i>	<i>building</i>	<i>ca.1950s</i>	<i>Not Eligible</i>
<i>Mullins</i>	<i>0372</i>		<i>unidentified house</i>	<i>720 Gapway Rd.</i>	<i>Mullins</i>	<i>Domestic</i>	<i>Domestic</i>	<i>building</i>	<i>ca.1950s</i>	<i>Not Eligible</i>
<i>Mullins</i>	<i>0373</i>		<i>unidentified house</i>	<i>716 Gapway Rd.</i>	<i>Mullins</i>	<i>Domestic</i>	<i>Domestic</i>	<i>building</i>	<i>ca.1910s</i>	<i>Not Eligible</i>
<i>Mullins</i>	<i>0374</i>		<i>unidentified house</i>	<i>Ap. 0.05 mile NW of State St. on NE side of Gapway Rd.</i>	<i>Mullins</i>	<i>Domestic</i>	<i>Domestic</i>	<i>building</i>	<i>ca.1950s</i>	<i>Not Eligible</i>
<i>Mullins</i>	<i>0375</i>		<i>unidentified house</i>	<i>522 Gapway Rd.</i>	<i>Mullins</i>	<i>Domestic</i>	<i>Domestic</i>	<i>building</i>	<i>ca.1920s</i>	<i>Not Eligible</i>
<i>Mullins</i>	<i>0376</i>		<i>unidentified house</i>	<i>518 Gapway Rd.</i>	<i>Mullins</i>	<i>Domestic</i>	<i>Domestic</i>	<i>building</i>	<i>ca.1920s</i>	<i>Not Eligible</i>
<i>Mullins</i>	<i>0377</i>		<i>unidentified house</i>	<i>Ap. 0.05 mile SW of Trashpile St. on SE side of Hwy 76</i>	<i>Mullins</i>	<i>Domestic</i>	<i>Domestic</i>	<i>building</i>	<i>ca.1940s</i>	<i>Not Eligible</i>
<i>Mullins</i>	<i>0378.01</i>		<i>unidentified barn</i>	<i>Ap. 0.05 mile SW of Trashpile St. on SE side of Hwy 76</i>	<i>Mullins</i>	<i>Agriculture/ Subsistence</i>	<i>Agriculture/ Subsistence</i>	<i>building</i>	<i>ca.1920s</i>	<i>Not Eligible</i>
<i>Mullins</i>	<i>0379</i>		<i>unidentified house</i>	<i>104 Hwy 76</i>	<i>Mullins</i>	<i>Domestic</i>	<i>Domestic</i>	<i>building</i>	<i>ca.1940s</i>	<i>Not Eligible</i>
<i>Mullins</i>	<i>0380</i>		<i>unidentified house</i>	<i>103 Jefferson Rd.</i>	<i>Mullins</i>	<i>Domestic</i>	<i>Domestic</i>	<i>building</i>	<i>ca.1940s</i>	<i>Not Eligible</i>

Italics indicate resources surveyed by Brockington and Associates as part of the I-73 study corridor.

Indicates an individually eligible resource.
Indicates a contributing resource to an eligible district.
Indicates a NRHP listed resource.

USGS Quad	Site No	Historic Name	Common Name	Address/Location	City/Vicinity	Historic Use	Current Use	Category - Type/Style	Construction Date	NRHP Status
<i>Mullins</i>	<i>0381</i>		<i>unidentified house</i>	<i>Ap. 0.05 mile NE of Jefferson Rd. on SE side of Hwy 76</i>	<i>Mullins</i>	<i>Domestic</i>	<i>Domestic</i>	<i>building</i>	<i>ca.1940s</i>	<i>Not Eligible</i>
<i>Mullins</i>	<i>0382</i>		<i>unidentified house</i>	<i>313 Hwy 41</i>	<i>Mullins</i>	<i>Domestic</i>	<i>Domestic</i>	<i>building</i>	<i>ca.1900s</i>	<i>Not Eligible</i>
<i>Mullins</i>	<i>0383</i>		<i>unidentified house</i>	<i>317 A & B Hwy 41</i>	<i>Mullins</i>	<i>multi-residence</i>	<i>multi-residence</i>	<i>building</i>	<i>ca.1940s</i>	<i>Not Eligible</i>
<i>Mullins</i>	<i>0384</i>		<i>unidentified house</i>	<i>405 Hwy 41</i>	<i>Mullins</i>	<i>Domestic</i>	<i>Domestic</i>	<i>building</i>	<i>ca.1920s</i>	<i>Not Eligible</i>
<i>Mullins</i>	<i>0385</i>		<i>Wildlife Action Building</i>	<i>405 Hwy 41</i>	<i>Mullins</i>	<i>Domestic</i>	<i>nonprofit</i>	<i>building</i>	<i>ca.1920s</i>	<i>Contributes to Mullins Residential Historic District</i>
<i>Mullins</i>	<i>0386</i>		<i>unidentified house</i>	<i>409 Hwy 41</i>	<i>Mullins</i>	<i>Domestic</i>	<i>Domestic</i>	<i>building</i>	<i>ca.1940s</i>	<i>Contributes to Mullins Residential Historic District</i>
<i>Mullins</i>	<i>0387</i>		<i>unidentified house</i>	<i>413 Hwy 41</i>	<i>Mullins</i>	<i>Domestic</i>	<i>Domestic</i>	<i>building</i>	<i>ca.1920s</i>	<i>Contributes to Mullins Residential Historic District</i>
<i>Mullins</i>	<i>0388</i>		<i>unidentified house</i>	<i>423 Hwy 41</i>	<i>Mullins</i>	<i>Domestic</i>	<i>Domestic</i>	<i>building</i>	<i>ca.1930s</i>	<i>Not Eligible</i>
<i>Mullins</i>	<i>0389</i>		<i>unidentified house</i>	<i>425 Hwy 41</i>	<i>Mullins</i>	<i>Domestic</i>	<i>Domestic</i>	<i>building</i>	<i>ca.1940s</i>	<i>Not Eligible</i>
<i>Mullins</i>	<i>0390</i>		<i>unidentified house</i>	<i>429 Hwy 41</i>	<i>Mullins</i>	<i>Domestic</i>	<i>Domestic</i>	<i>building</i>	<i>ca.1930s</i>	<i>Not Eligible</i>
<i>Mullins</i>	<i>0391</i>		<i>unidentified house</i>	<i>433 Hwy 41</i>	<i>Mullins</i>	<i>Domestic</i>	<i>Domestic</i>	<i>building</i>	<i>ca.1930s</i>	<i>Not Eligible</i>
<i>Mullins</i>	<i>0392</i>		<i>unidentified house</i>	<i>507 Hwy 41</i>	<i>Mullins</i>	<i>Domestic</i>	<i>Domestic</i>	<i>building</i>	<i>ca.1940s</i>	<i>Not Eligible</i>
<i>Mullins</i>	<i>0393</i>		<i>unidentified house</i>	<i>509 Hwy 41</i>	<i>Mullins</i>	<i>Domestic</i>	<i>Domestic</i>	<i>building</i>	<i>ca.1940s</i>	<i>Not Eligible</i>
<i>Mullins</i>	<i>0394</i>		<i>unidentified house</i>	<i>511 Hwy 41</i>	<i>Mullins</i>	<i>Domestic</i>	<i>Domestic</i>	<i>building</i>	<i>ca.1940s</i>	<i>Not Eligible</i>
<i>Mullins</i>	<i>0395</i>		<i>unidentified house</i>	<i>515 Hwy 41</i>	<i>Mullins</i>	<i>Domestic</i>	<i>Domestic</i>	<i>building</i>	<i>ca.1940s</i>	<i>Not Eligible</i>
<i>Mullins</i>	<i>0396</i>		<i>unidentified house</i>	<i>521 Hwy 41</i>	<i>Mullins</i>	<i>Domestic</i>	<i>Domestic</i>	<i>building</i>	<i>ca.1940s</i>	<i>Not Eligible</i>
<i>Mullins</i>	<i>0397</i>		<i>unidentified house</i>	<i>523 Hwy 41</i>	<i>Mullins</i>	<i>Domestic</i>	<i>Domestic</i>	<i>building</i>	<i>1910</i>	<i>Not Eligible</i>
<i>Mullins</i>	<i>0398</i>		<i>unidentified house</i>	<i>605 Hwy 41</i>	<i>Mullins</i>	<i>Domestic</i>	<i>Domestic</i>	<i>building</i>	<i>ca.1940s</i>	<i>Not Eligible</i>
<i>Mullins</i>	<i>0399</i>		<i>unidentified house</i>	<i>615 Hwy 41</i>	<i>Mullins</i>	<i>Domestic</i>	<i>Domestic</i>	<i>building</i>	<i>ca.1940s</i>	<i>Not Eligible</i>
<i>Mullins</i>	<i>0400</i>		<i>unidentified house</i>	<i>701 Hwy 41</i>	<i>Mullins</i>	<i>Domestic</i>	<i>Domestic</i>	<i>building</i>	<i>1952</i>	<i>Not Eligible</i>
<i>Mullins</i>	<i>0401</i>		<i>unidentified house</i>	<i>711 Hwy 41</i>	<i>Mullins</i>	<i>Domestic</i>	<i>Domestic</i>	<i>building</i>	<i>ca.1950s</i>	<i>Not Eligible</i>
<i>Mullins</i>	<i>0402</i>		<i>unidentified house</i>	<i>712 Hwy 41</i>	<i>Mullins</i>	<i>Domestic</i>	<i>Domestic</i>	<i>building</i>	<i>ca.1940s</i>	<i>Not Eligible</i>
<i>Mullins</i>	<i>0403</i>		<i>unidentified school</i>	<i>600 Hwy 41</i>	<i>Mullins</i>	<i>Domestic</i>	<i>Education</i>	<i>building</i>	<i>ca.1920's</i>	<i>Not Eligible</i>
<i>Mullins</i>	<i>0404</i>		<i>unidentified house</i>	<i>528 Hwy 41</i>	<i>Mullins</i>	<i>Domestic</i>	<i>Domestic</i>	<i>building</i>	<i>ca.1940s</i>	<i>Not Eligible</i>
<i>Mullins</i>	<i>0405</i>		<i>unidentified house</i>	<i>524 Hwy 41</i>	<i>Mullins</i>	<i>Domestic</i>	<i>Domestic</i>	<i>building</i>	<i>ca.1940s</i>	<i>Not Eligible</i>
<i>Mullins</i>	<i>0406</i>		<i>unidentified house</i>	<i>522 Hwy 41</i>	<i>Mullins</i>	<i>Domestic</i>	<i>Domestic</i>	<i>building</i>	<i>ca.1940s</i>	<i>Not Eligible</i>

Italics indicate resources surveyed by Brockington and Associates as part of the I-73 study corridor.

Indicates an individually eligible resource.
Indicates a contributing resource to an eligible district.
Indicates a NRHP listed resource.

USGS Quad	Site No	Historic Name	Common Name	Address/Location	City/Vicinity	Historic Use	Current Use	Category - Type/Style	Construction Date	NRHP Status
<i>Mullins</i>	<i>0407</i>		<i>unidentified house</i>	<i>520 Hwy 41</i>	<i>Mullins</i>	<i>Domestic</i>	<i>Domestic</i>	<i>building</i>	<i>ca.1940s</i>	<i>Not Eligible</i>
<i>Mullins</i>	<i>0408</i>		<i>unidentified house</i>	<i>516 Hwy 41</i>	<i>Mullins</i>	<i>Domestic</i>	<i>Domestic</i>	<i>building</i>	<i>ca.1940s</i>	<i>Not Eligible</i>
<i>Mullins</i>	<i>0409</i>		<i>unidentified house</i>	<i>514 Hwy 41</i>	<i>Mullins</i>	<i>Domestic</i>	<i>Domestic</i>	<i>building</i>	<i>ca.1950s</i>	<i>Not Eligible</i>
<i>Mullins</i>	<i>0410</i>		<i>unidentified house</i>	<i>512 Hwy 41</i>	<i>Mullins</i>	<i>Domestic</i>	<i>Domestic</i>	<i>building</i>	<i>ca.1950s</i>	<i>Not Eligible</i>
<i>Mullins</i>	<i>0411</i>		<i>unidentified house</i>	<i>510 Hwy 41</i>	<i>Mullins</i>	<i>Domestic</i>	<i>Domestic</i>	<i>building</i>	<i>ca.1940s</i>	<i>Not Eligible</i>
<i>Mullins</i>	<i>0412</i>		<i>unidentified house</i>	<i>508 Hwy 41</i>	<i>Mullins</i>	<i>Domestic</i>	<i>Domestic</i>	<i>building</i>	<i>ca.1940s</i>	<i>Not Eligible</i>
<i>Mullins</i>	<i>0413</i>		<i>unidentified house</i>	<i>432 Hwy 41</i>	<i>Mullins</i>	<i>Domestic</i>	<i>Domestic</i>	<i>building</i>	<i>ca.1940s</i>	<i>Not Eligible</i>
<i>Mullins</i>	<i>0414</i>		<i>unidentified house</i>	<i>428 Hwy 41</i>	<i>Mullins</i>	<i>Domestic</i>	<i>Domestic</i>	<i>building</i>	<i>ca.1940s</i>	<i>Not Eligible</i>
<i>Mullins</i>	<i>0415</i>		<i>unidentified house</i>	<i>424 Hwy 41</i>	<i>Mullins</i>	<i>Domestic</i>	<i>Domestic</i>	<i>building</i>	<i>ca.1940s</i>	<i>Not Eligible</i>
<i>Mullins</i>	<i>0416</i>	<i>Christ Prayer Chapel</i>	<i>Christ Prayer Chapel</i>	<i>402 Hwy 41</i>	<i>Mullins</i>	<i>Religion</i>	<i>Religion</i>	<i>building</i>	<i>ca.1920s</i>	<i>Not Eligible</i>
<i>Mullins</i>	<i>0417</i>	<i>Macedonia United Methodist Church</i>	<i>Macedonia United Methodist Church</i>	<i>402 Hwy 41</i>	<i>Mullins</i>	<i>Religion</i>	<i>Religion</i>	<i>building</i>	<i>1901</i>	<i>Not Eligible</i>
<i>Mullins</i>	<i>0418</i>		<i>unidentified house</i>	<i>312 Hwy 41</i>	<i>Mullins</i>	<i>Domestic</i>	<i>Domestic</i>	<i>building</i>	<i>ca.1940s</i>	<i>Not Eligible</i>
<i>Mullins</i>	<i>0419</i>		<i>unidentified house</i>	<i>310 Hwy 41</i>	<i>Mullins</i>	<i>Domestic</i>	<i>Domestic</i>	<i>building</i>	<i>ca.1940s</i>	<i>Contributes to Mullins Residential Historic District</i>
<i>Mullins</i>	<i>0420</i>		<i>unidentified house</i>	<i>304 Hwy 41</i>	<i>Mullins</i>	<i>Domestic</i>	<i>Domestic</i>	<i>building</i>	<i>ca.1940s</i>	<i>Contributes to Mullins Residential Historic District</i>
<i>Mullins</i>	<i>0421</i>		<i>unidentified house</i>	<i>235 N Smith St.</i>	<i>Mullins</i>	<i>Domestic</i>	<i>Vacant/Not In Use</i>	<i>building</i>	<i>ca.1950s</i>	<i>Not Eligible</i>
<i>Mullins</i>	<i>0422</i>		<i>unidentified house</i>	<i>303 N Smith St.</i>	<i>Mullins</i>	<i>Domestic</i>	<i>Domestic</i>	<i>building</i>	<i>ca.1950s</i>	<i>Not Eligible</i>
<i>Mullins</i>	<i>0423</i>		<i>unidentified house</i>	<i>308 N Smith St.</i>	<i>Mullins</i>	<i>Domestic</i>	<i>Domestic</i>	<i>building</i>	<i>ca.1940s</i>	<i>Not Eligible</i>
<i>Mullins</i>	<i>0424</i>		<i>unidentified house</i>	<i>401 N Smith St.</i>	<i>Mullins</i>	<i>Domestic</i>	<i>Domestic</i>	<i>building</i>	<i>ca.1940s</i>	<i>Contributes to Mullins Residential Historic District</i>
<i>Mullins</i>	<i>0425</i>		<i>unidentified house</i>	<i>405 N Smith St.</i>	<i>Mullins</i>	<i>Domestic</i>	<i>Domestic</i>	<i>building</i>	<i>ca.1940s</i>	<i>Contributes to Mullins Residential Historic District</i>
<i>Mullins</i>	<i>0426</i>		<i>unidentified house</i>	<i>413 N Smith St.</i>	<i>Mullins</i>	<i>Domestic</i>	<i>Domestic</i>	<i>building</i>	<i>ca.1940s</i>	<i>Not Eligible</i>

Italics indicate resources surveyed by Brockington and Associates as part of the I-73 study corridor.

Indicates an individually eligible resource.
Indicates a contributing resource to an eligible district.
Indicates a NRHP listed resource.

USGS Quad	Site No	Historic Name	Common Name	Address/Location	City/Vicinity	Historic Use	Current Use	Category - Type/Style	Construction Date	NRHP Status
<i>Mullins</i>	<i>0427</i>		<i>unidentified house</i>	<i>417 N Smith St.</i>	<i>Mullins</i>	<i>Domestic</i>	<i>Domestic</i>	<i>building</i>	<i>ca. 1940s</i>	<i>Contributes to Mullins Residential Historic District</i>
<i>Mullins</i>	<i>0428</i>		<i>unidentified house</i>	<i>416 N Smith St.</i>	<i>Mullins</i>	<i>Domestic</i>	<i>Domestic</i>	<i>building</i>	<i>ca. 1950s</i>	<i>Not Eligible</i>
<i>Mullins</i>	<i>0429</i>		<i>unidentified house</i>	<i>421 N Smith St.</i>	<i>Mullins</i>	<i>Domestic</i>	<i>Domestic</i>	<i>building</i>	<i>ca. 1920s</i>	<i>Contributes to Mullins Residential Historic District</i>
<i>Mullins</i>	<i>0430</i>		<i>unidentified house</i>	<i>425 N Smith St.</i>	<i>Mullins</i>	<i>Domestic</i>	<i>Domestic</i>	<i>building</i>	<i>ca. 1940s</i>	<i>Contributes to Mullins Residential Historic District</i>
<i>Mullins</i>	<i>0431</i>		<i>unidentified house</i>	<i>118 W Ford Ave</i>	<i>Mullins</i>	<i>Domestic</i>	<i>Domestic</i>	<i>building</i>	<i>1904</i>	<i>Contributes to Mullins Residential Historic District</i>
<i>Mullins</i>	<i>0432</i>		<i>unidentified house</i>	<i>434 N Smith St.</i>	<i>Mullins</i>	<i>Domestic</i>	<i>Domestic</i>	<i>building</i>	<i>ca. 1920s</i>	<i>Not Eligible</i>
<i>Mullins</i>	<i>0433</i>		<i>unidentified house</i>	<i>439 N Smith St.</i>	<i>Mullins</i>	<i>Domestic</i>	<i>Domestic</i>	<i>building</i>	<i>ca. 1940s</i>	<i>Not Eligible</i>
<i>Mullins</i>	<i>0434</i>		<i>unidentified house</i>	<i>107 W Mullins St.</i>	<i>Mullins</i>	<i>Domestic</i>	<i>Domestic</i>	<i>building</i>	<i>ca. 1950s</i>	<i>Not Eligible</i>
<i>Mullins</i>	<i>0435</i>		<i>unidentified house</i>	<i>118 W Mullins St.</i>	<i>Mullins</i>	<i>Domestic</i>	<i>Domestic</i>	<i>building</i>	<i>ca. 1950s</i>	<i>Not Eligible</i>
<i>Mullins</i>	<i>0436</i>		<i>unidentified house</i>	<i>601 N Smith St.</i>	<i>Mullins</i>	<i>Domestic</i>	<i>Domestic</i>	<i>building</i>	<i>ca. 1950s</i>	<i>Not Eligible</i>
<i>Mullins</i>	<i>0437</i>	<i>Ebenezer A.M.E. Church</i>	<i>Ebenezer A.M.E. Church</i>	<i>521 N Smith St.</i>	<i>Mullins</i>	<i>Religion</i>	<i>Religion</i>	<i>building</i>	<i>1948</i>	<i>Not Eligible</i>
<i>Mullins</i>	<i>0438</i>		<i>unidentified house</i>	<i>611 N Smith St.</i>	<i>Mullins</i>	<i>Domestic</i>	<i>Domestic</i>	<i>building</i>	<i>ca. 1940s</i>	<i>Not Eligible</i>
<i>Mullins</i>	<i>0439</i>		<i>unidentified house</i>	<i>613 N Smith St.</i>	<i>Mullins</i>	<i>Domestic</i>	<i>Domestic</i>	<i>building</i>	<i>ca. 1940s</i>	<i>Not Eligible</i>
<i>Mullins</i>	<i>0440</i>		<i>unidentified house</i>	<i>201 W Lowman St.</i>	<i>Mullins</i>	<i>Domestic</i>	<i>Domestic</i>	<i>building</i>	<i>ca. 1940s</i>	<i>Not Eligible</i>
<i>Mullins</i>	<i>0441</i>		<i>unidentified house</i>	<i>209 W Lowman St.</i>	<i>Mullins</i>	<i>Domestic</i>	<i>Domestic</i>	<i>building</i>	<i>ca. 1920s</i>	<i>Not Eligible</i>
<i>Mullins</i>	<i>0442</i>		<i>unidentified house</i>	<i>213 W Lowman St.</i>	<i>Mullins</i>	<i>Domestic</i>	<i>Domestic</i>	<i>building</i>	<i>ca. 1940s</i>	<i>Not Eligible</i>
<i>Mullins</i>	<i>0443</i>		<i>unidentified house</i>	<i>217 W Lowman St.</i>	<i>Mullins</i>	<i>Domestic</i>	<i>Domestic</i>	<i>building</i>	<i>ca. 1940s</i>	<i>Not Eligible</i>
<i>Mullins</i>	<i>0444</i>		<i>unidentified house</i>	<i>218 W Lowman St.</i>	<i>Mullins</i>	<i>Domestic</i>	<i>Domestic</i>	<i>building</i>	<i>ca. 1940s</i>	<i>Not Eligible</i>
<i>Mullins</i>	<i>0445</i>		<i>unidentified house</i>	<i>221 W Lowman St.</i>	<i>Mullins</i>	<i>Domestic</i>	<i>Domestic</i>	<i>building</i>	<i>ca. 1940s</i>	<i>Not Eligible</i>
<i>Mullins</i>	<i>0446</i>		<i>unidentified house</i>	<i>222 W Lowman St.</i>	<i>Mullins</i>	<i>Domestic</i>	<i>Domestic</i>	<i>building</i>	<i>ca. 1940s</i>	<i>Not Eligible</i>
<i>Mullins</i>	<i>0447</i>		<i>unidentified house</i>	<i>226 W Lowman St.</i>	<i>Mullins</i>	<i>Domestic</i>	<i>Domestic</i>	<i>building</i>	<i>ca. 1940s</i>	<i>Not Eligible</i>
<i>Mullins</i>	<i>0448</i>		<i>unidentified house</i>	<i>228 W Lowman St.</i>	<i>Mullins</i>	<i>Domestic</i>	<i>Domestic</i>	<i>building</i>	<i>ca. 1940s</i>	<i>Not Eligible</i>
<i>Mullins</i>	<i>0449</i>		<i>unidentified house</i>	<i>232 W Lowman St.</i>	<i>Mullins</i>	<i>Domestic</i>	<i>Domestic</i>	<i>building</i>	<i>ca. 1940s</i>	<i>Not Eligible</i>

Italics indicate resources surveyed by Brockington and Associates as part of the I-73 study corridor.

Indicates an individually eligible resource.
Indicates a contributing resource to an eligible district.
Indicates a NRHP listed resource.

USGS Quad	Site No	Historic Name	Common Name	Address/Location	City/Vicinity	Historic Use	Current Use	Category - Type/Style	Construction Date	NRHP Status
<i>Mullins</i>	<i>0450</i>		<i>unidentified house</i>	<i>422 W Laurel St.</i>	<i>Mullins</i>	<i>Domestic</i>	<i>Domestic</i>	<i>building</i>	<i>ca.1950s</i>	<i>Not Eligible</i>
<i>Mullins</i>	<i>0451</i>		<i>unidentified house</i>	<i>NW corner of Corrian St. and W Laurel St.</i>	<i>Mullins</i>	<i>Domestic</i>	<i>Domestic</i>	<i>building</i>	<i>ca.1910s</i>	<i>Not Eligible</i>
<i>Mullins</i>	<i>0452</i>		<i>unidentified house</i>	<i>305 W Laurel St.</i>	<i>Mullins</i>	<i>Domestic</i>	<i>Domestic</i>	<i>building</i>	<i>ca.1920s</i>	<i>Not Eligible</i>
<i>Mullins</i>	<i>0453</i>		<i>unidentified house</i>	<i>303 W Laurel St.</i>	<i>Mullins</i>	<i>Domestic</i>	<i>Domestic</i>	<i>building</i>	<i>ca.1920s</i>	<i>Not Eligible</i>
<i>Mullins</i>	<i>0454</i>		<i>unidentified house</i>	<i>202 Gapway Rd.</i>	<i>Mullins</i>	<i>Domestic</i>	<i>Domestic</i>	<i>building</i>	<i>ca.1950s</i>	<i>Not Eligible</i>
<i>Mullins</i>	<i>0455</i>		<i>unidentified house</i>	<i>204 Gapway Rd.</i>	<i>Mullins</i>	<i>Domestic</i>	<i>Domestic</i>	<i>building</i>	<i>ca.1950s</i>	<i>Not Eligible</i>
<i>Mullins</i>	<i>0456</i>		<i>House of Blessings Mission</i>	<i>222 W Laurel St.</i>	<i>Mullins</i>	<i>Domestic</i>	<i>Religion</i>	<i>building</i>	<i>ca.1940s</i>	<i>Not Eligible</i>
<i>Mullins</i>	<i>0457</i>		<i>unidentified house</i>	<i>218 W Laurel St.</i>	<i>Mullins</i>	<i>Domestic</i>	<i>Domestic</i>	<i>building</i>	<i>ca.1940s</i>	<i>Not Eligible</i>
<i>Mullins</i>	<i>0458</i>		<i>unidentified house</i>	<i>219 W Laurel St.</i>	<i>Mullins</i>	<i>Domestic</i>	<i>Domestic</i>	<i>building</i>	<i>ca.1940s</i>	<i>Not Eligible</i>
<i>Mullins</i>	<i>0459</i>		<i>unidentified house</i>	<i>206 W Laurel St.</i>	<i>Mullins</i>	<i>Domestic</i>	<i>Domestic</i>	<i>building</i>	<i>ca.1940s</i>	<i>Not Eligible</i>
<i>Mullins</i>	<i>0460</i>		<i>unidentified house</i>	<i>202 W Laurel St.</i>	<i>Mullins</i>	<i>Domestic</i>	<i>Domestic</i>	<i>building</i>	<i>ca.1940s</i>	<i>Not Eligible</i>
<i>Mullins</i>	<i>0461</i>		<i>unidentified house</i>	<i>150 W Laurel St.</i>	<i>Mullins</i>	<i>Domestic</i>	<i>Domestic</i>	<i>building</i>	<i>ca.1940s</i>	<i>Not Eligible</i>
<i>Mullins</i>	<i>0462</i>		<i>unidentified house</i>	<i>117 Gapway Rd.</i>	<i>Mullins</i>	<i>Domestic</i>	<i>Domestic</i>	<i>building</i>	<i>ca.1940s</i>	<i>Not Eligible</i>
<i>Mullins</i>	<i>0463</i>		<i>unidentified house</i>	<i>114 Gapway Rd.</i>	<i>Mullins</i>	<i>Domestic</i>	<i>Domestic</i>	<i>building</i>	<i>ca.1940s</i>	<i>Not Eligible</i>
<i>Mullins</i>	<i>0464</i>		<i>unidentified house</i>	<i>109 Gapway Rd.</i>	<i>Mullins</i>	<i>Domestic</i>	<i>domestic</i>	<i>building</i>	<i>ca.1940s</i>	<i>Not Eligible</i>
<i>Mullins</i>	<i>0465</i>		<i>Colonel House Antiques</i>	<i>155 W Wayne George</i>	<i>Mullins</i>	<i>Domestic</i>	<i>Commercial</i>	<i>building</i>	<i>ca.1920s</i>	<i>Not Eligible</i>
<i>Mullins</i>	<i>0466</i>		<i>unidentified house</i>	<i>229 W Wayne George</i>	<i>Mullins</i>	<i>Domestic</i>	<i>domestic</i>	<i>building</i>	<i>ca.1930s</i>	<i>Not Eligible</i>
<i>Mullins</i>	<i>0467</i>		<i>unidentified house</i>	<i>237 W Wayne George</i>	<i>Mullins</i>	<i>Domestic</i>	<i>Domestic</i>	<i>building</i>	<i>ca.1940s</i>	<i>Not Eligible</i>
<i>Mullins</i>	<i>0468</i>		<i>unidentified house</i>	<i>241 W Wayne George</i>	<i>Mullins</i>	<i>Domestic</i>	<i>Domestic</i>	<i>building</i>	<i>ca.1940s</i>	<i>Not Eligible</i>
<i>Mullins</i>	<i>0469</i>		<i>unidentified house</i>	<i>247 W Wayne George</i>	<i>Mullins</i>	<i>Domestic</i>	<i>Domestic</i>	<i>building</i>	<i>ca.1920s</i>	<i>Not Eligible</i>
<i>Mullins</i>	<i>0470</i>		<i>unidentified house</i>	<i>238 S-41</i>	<i>Mullins</i>	<i>Domestic</i>	<i>Domestic</i>	<i>building</i>	<i>ca.1920s</i>	<i>Not Eligible</i>
<i>Mullins</i>	<i>0471</i>		<i>unidentified house</i>	<i>205 N Smith St.</i>	<i>Mullins</i>	<i>Domestic</i>	<i>Domestic</i>	<i>building</i>	<i>ca.1940s</i>	<i>Not Eligible</i>
<i>Mullins</i>	<i>0472</i>		<i>unidentified house</i>	<i>212 James St.</i>	<i>Mullins</i>	<i>Domestic</i>	<i>Domestic</i>	<i>building</i>	<i>ca.1950s</i>	<i>Not Eligible</i>
<i>Mullins</i>	<i>0473</i>		<i>unidentified house</i>	<i>304 Hodge St.</i>	<i>Mullins</i>	<i>Domestic</i>	<i>Domestic</i>	<i>building</i>	<i>ca.1930s</i>	<i>Not Eligible</i>
<i>Mullins</i>	<i>0474</i>		<i>unidentified house</i>	<i>303 W James St.</i>	<i>Mullins</i>	<i>Domestic</i>	<i>Domestic</i>	<i>building</i>	<i>ca.1920s</i>	<i>Not Eligible</i>
<i>Mullins</i>	<i>0475</i>		<i>unidentified house</i>	<i>307 W James St.</i>	<i>Mullins</i>	<i>mult-residence</i>	<i>mult-residence</i>	<i>building</i>	<i>ca.1920s</i>	<i>Not Eligible</i>
<i>Mullins</i>	<i>0476</i>		<i>unidentified house</i>	<i>311 W James St.</i>	<i>Mullins</i>	<i>Domestic</i>	<i>Domestic</i>	<i>building</i>	<i>ca.1920s</i>	<i>Not Eligible</i>
<i>Mullins</i>	<i>0477</i>		<i>unidentified house</i>	<i>313 W James St.</i>	<i>Mullins</i>	<i>Domestic</i>	<i>Domestic</i>	<i>building</i>	<i>ca.1940s</i>	<i>Not Eligible</i>
<i>Mullins</i>	<i>0478</i>		<i>unidentified house</i>	<i>327 W James St.</i>	<i>Mullins</i>	<i>Domestic</i>	<i>Domestic</i>	<i>building</i>	<i>ca.1940s</i>	<i>Not Eligible</i>
<i>Mullins</i>	<i>0479</i>		<i>unidentified house</i>	<i>328 W James St.</i>	<i>Mullins</i>	<i>Domestic</i>	<i>Domestic</i>	<i>building</i>	<i>ca.1940s</i>	<i>Not Eligible</i>
<i>Mullins</i>	<i>0480</i>		<i>unidentified house</i>	<i>421 W James St.</i>	<i>Mullins</i>	<i>Domestic</i>	<i>Domestic</i>	<i>building</i>	<i>ca.1940s</i>	<i>Not Eligible</i>
<i>Mullins</i>	<i>0481</i>		<i>unidentified house</i>	<i>425 W James St.</i>	<i>Mullins/Vicinity of Marion</i>	<i>Domestic</i>	<i>Domestic</i>	<i>building</i>	<i>ca.1950s</i>	<i>Not Eligible</i>
<i>Mullins</i>	<i>0482</i>		<i>unidentified house</i>	<i>113 Cypress St.</i>	<i>Mullins</i>	<i>Domestic</i>	<i>Domestic</i>	<i>building</i>	<i>ca.1920s</i>	<i>Not Eligible</i>
<i>Mullins</i>	<i>0483</i>		<i>unidentified house</i>	<i>303 Cypress St.</i>	<i>Mullins</i>	<i>Domestic</i>	<i>Domestic</i>	<i>building</i>	<i>ca.1920s</i>	<i>Not Eligible</i>
<i>Mullins</i>	<i>0484</i>		<i>unidentified house</i>	<i>305 Cypress St.</i>	<i>Mullins</i>	<i>Domestic</i>	<i>Domestic</i>	<i>building</i>	<i>ca.1920s</i>	<i>Not Eligible</i>
<i>Mullins</i>	<i>0485</i>		<i>unidentified house</i>	<i>307 Cypress St.</i>	<i>Mullins</i>	<i>Domestic</i>	<i>Domestic</i>	<i>building</i>	<i>ca.1920s</i>	<i>Not Eligible</i>

Italics indicate resources surveyed by Brockington and Associates as part of the I-73 study corridor.

Indicates an individually eligible resource.
Indicates a contributing resource to an eligible district.
Indicates a NRHP listed resource.

USGS Quad	Site No	Historic Name	Common Name	Address/Location	City/Vicinity	Historic Use	Current Use	Category - Type/Style	Construction Date	NRHP Status
<i>Mullins</i>	<i>0486</i>		<i>unidentified house</i>	<i>309 Cypress St.</i>	<i>Mullins</i>	<i>Domestic</i>	<i>Domestic</i>	<i>building</i>	<i>ca.1920s</i>	<i>Not Eligible</i>
<i>Mullins</i>	<i>0487</i>		<i>unidentified house</i>	<i>413 Cypress St.</i>	<i>Mullins</i>	<i>Domestic</i>	<i>Domestic</i>	<i>building</i>	<i>ca.1920s</i>	<i>Not Eligible</i>
<i>Mullins</i>	<i>0488</i>		<i>unidentified house</i>	<i>415 Bay St.</i>	<i>Mullins</i>	<i>Domestic</i>	<i>Domestic</i>	<i>building</i>	<i>ca.1940s</i>	<i>Not Eligible</i>
<i>Mullins</i>	<i>0489</i>		<i>unidentified house</i>	<i>415 N Cypress St.</i>	<i>Mullins</i>	<i>Domestic</i>	<i>Domestic</i>	<i>building</i>	<i>ca.1950s</i>	<i>Not Eligible</i>
<i>Mullins</i>	<i>0490</i>		<i>unidentified house</i>	<i>417 Cypress St.</i>	<i>Mullins</i>	<i>Domestic</i>	<i>Domestic</i>	<i>building</i>	<i>ca.1920s</i>	<i>Not Eligible</i>
<i>Mullins</i>	<i>0491</i>		<i>unidentified house</i>	<i>419 Cypress St.</i>	<i>Mullins</i>	<i>Domestic</i>	<i>Domestic</i>	<i>building</i>	<i>ca.1920s</i>	<i>Not Eligible</i>
<i>Mullins</i>	<i>0492</i>	<i>Ellen Chapel Holiness Church</i>	<i>Ellen Chapel Holiness Church</i>	<i>471 Laurel St.</i>	<i>Mullins</i>	<i>Religion</i>	<i>Religion</i>	<i>building</i>	<i>ca.1940s</i>	<i>Not Eligible</i>
<i>Mullins</i>	<i>0493</i>		<i>unidentified house</i>	<i>422 Cypress St.</i>	<i>Mullins</i>	<i>Domestic</i>	<i>Domestic</i>	<i>building</i>	<i>ca.1940s</i>	<i>Not Eligible</i>
<i>Mullins</i>	<i>0494</i>		<i>unidentified house</i>	<i>433 Cypress St.</i>	<i>Mullins</i>	<i>Domestic</i>	<i>Domestic</i>	<i>building</i>	<i>ca.1940s</i>	<i>Not Eligible</i>
<i>Mullins</i>	<i>0495</i>		<i>unidentified house</i>	<i>410 Marion St.</i>	<i>Mullins</i>	<i>Domestic</i>	<i>Domestic</i>	<i>building</i>	<i>ca.1940s</i>	<i>Not Eligible</i>
<i>Mullins</i>	<i>0496</i>		<i>unidentified house</i>	<i>430 Seaboard St.</i>	<i>Mullins</i>	<i>Domestic</i>	<i>Domestic</i>	<i>building</i>	<i>ca.1940s</i>	<i>Not Eligible</i>
<i>Mullins</i>	<i>0497</i>		<i>unidentified house</i>	<i>416 Seaboard St.</i>	<i>Mullins</i>	<i>Domestic</i>	<i>Domestic</i>	<i>building</i>	<i>ca.1940s</i>	<i>Not Eligible</i>
<i>Mullins</i>	<i>0498</i>		<i>unidentified house</i>	<i>407 Seaboard St.</i>	<i>Mullins</i>	<i>Domestic</i>	<i>Domestic</i>	<i>building</i>	<i>ca.1940s</i>	<i>Not Eligible</i>
<i>Mullins</i>	<i>0499</i>		<i>unidentified house</i>	<i>403 Seaboard St.</i>	<i>Mullins</i>	<i>Domestic</i>	<i>Domestic</i>	<i>building</i>	<i>ca.1930s</i>	<i>Not Eligible</i>
<i>Mullins</i>	<i>0500</i>		<i>unidentified house</i>	<i>401 Seaboard St.</i>	<i>Mullins</i>	<i>Domestic</i>	<i>Domestic</i>	<i>building</i>	<i>ca.1920s</i>	<i>Not Eligible</i>
<i>Mullins</i>	<i>0501</i>		<i>unidentified house</i>	<i>313 Seaboard St.</i>	<i>Mullins</i>	<i>Domestic</i>	<i>Domestic</i>	<i>building</i>	<i>ca.1920s</i>	<i>Not Eligible</i>
<i>Mullins</i>	<i>0502</i>		<i>unidentified house</i>	<i>311 Seaboard St.</i>	<i>Mullins</i>	<i>Domestic</i>	<i>Domestic</i>	<i>building</i>	<i>ca.1940s</i>	<i>Not Eligible</i>
<i>Mullins</i>	<i>0503</i>		<i>unidentified house</i>	<i>330 Seaboard St.</i>	<i>Mullins</i>	<i>Domestic</i>	<i>Domestic</i>	<i>building</i>	<i>ca.1940s</i>	<i>Not Eligible</i>
<i>Mullins</i>	<i>0504</i>		<i>unidentified house</i>	<i>326 Seaboard St.</i>	<i>Mullins</i>	<i>Domestic</i>	<i>Domestic</i>	<i>building</i>	<i>ca.1920s</i>	<i>Not Eligible</i>
<i>Mullins</i>	<i>0505</i>		<i>unidentified house</i>	<i>322 W Marion St.</i>	<i>Mullins</i>	<i>Domestic</i>	<i>Domestic</i>	<i>building</i>	<i>ca.1940s</i>	<i>Not Eligible</i>
<i>Mullins</i>	<i>0506</i>		<i>unidentified house</i>	<i>323 W Marion St.</i>	<i>Mullins</i>	<i>Domestic</i>	<i>Domestic</i>	<i>building</i>	<i>ca.1900s</i>	<i>Not Eligible</i>
<i>Mullins</i>	<i>0507</i>		<i>unidentified house</i>	<i>319 W Marion St.</i>	<i>Mullins</i>	<i>Domestic</i>	<i>Domestic</i>	<i>building</i>	<i>ca.1910s</i>	<i>Not Eligible</i>
<i>Mullins</i>	<i>0508</i>		<i>unidentified house</i>	<i>318 W Marion St.</i>	<i>Mullins</i>	<i>Domestic</i>	<i>Domestic</i>	<i>building</i>	<i>ca.1900s</i>	<i>Not Eligible</i>
<i>Mullins</i>	<i>0509</i>		<i>unidentified house</i>	<i>312 W Marion St.</i>	<i>Mullins</i>	<i>Domestic</i>	<i>Domestic</i>	<i>building</i>	<i>ca.1910s</i>	<i>Not Eligible</i>
<i>Mullins</i>	<i>0510</i>		<i>unidentified house</i>	<i>313 W Marion St.</i>	<i>Mullins</i>	<i>Domestic</i>	<i>Domestic</i>	<i>building</i>	<i>ca.1940s</i>	<i>Not Eligible</i>
<i>Mullins</i>	<i>0511</i>		<i>unidentified house</i>	<i>306 W Marion St.</i>	<i>Mullins</i>	<i>Domestic</i>	<i>Domestic</i>	<i>building</i>	<i>ca.1940s</i>	<i>Not Eligible</i>
<i>Mullins</i>	<i>0512</i>		<i>unidentified house</i>	<i>302 W Marion St.</i>	<i>Mullins</i>	<i>Domestic</i>	<i>Domestic</i>	<i>building</i>	<i>ca.1920s</i>	<i>Not Eligible</i>
<i>Mullins</i>	<i>0513</i>		<i>unidentified house</i>	<i>216 W Marion St.</i>	<i>Mullins</i>	<i>Domestic</i>	<i>Domestic</i>	<i>building</i>	<i>ca.1900s</i>	<i>Not Eligible</i>
<i>Mullins</i>	<i>0514</i>		<i>unidentified house</i>	<i>219 W Marion St.</i>	<i>Mullins</i>	<i>Domestic</i>	<i>Domestic</i>	<i>building</i>	<i>ca.1910s</i>	<i>Not Eligible</i>
<i>Mullins</i>	<i>0515</i>		<i>unidentified house</i>	<i>212 W Marion St.</i>	<i>Mullins</i>	<i>Domestic</i>	<i>Domestic</i>	<i>building</i>	<i>ca.1920s</i>	<i>Not Eligible</i>
<i>Mullins</i>	<i>0516</i>		<i>unidentified house</i>	<i>209 W Marion St.</i>	<i>Mullins</i>	<i>Domestic</i>	<i>Domestic</i>	<i>building</i>	<i>ca.1920s</i>	<i>Not Eligible</i>
<i>Mullins</i>	<i>0517</i>		<i>unidentified house</i>	<i>202 W Marion St.</i>	<i>Mullins</i>	<i>Domestic</i>	<i>Domestic</i>	<i>building</i>	<i>ca.1920s</i>	<i>Not Eligible</i>
<i>Mullins</i>	<i>0518</i>		<i>unidentified house</i>	<i>219 Bay St.</i>	<i>Mullins</i>	<i>Domestic</i>	<i>Domestic</i>	<i>building</i>	<i>ca.1940s</i>	<i>Not Eligible</i>
<i>Mullins</i>	<i>0519</i>		<i>unidentified house</i>	<i>305 Cooper St.</i>	<i>Mullins</i>	<i>Domestic</i>	<i>Domestic</i>	<i>building</i>	<i>ca.1940s</i>	<i>Not Eligible</i>
<i>Mullins</i>	<i>0520</i>		<i>unidentified house</i>	<i>320 Bay St.</i>	<i>Mullins</i>	<i>Domestic</i>	<i>Domestic</i>	<i>building</i>	<i>ca.1940s</i>	<i>Not Eligible</i>
<i>Mullins</i>	<i>0521</i>		<i>unidentified house</i>	<i>114 E James St.</i>	<i>Mullins</i>	<i>Domestic</i>	<i>Domestic</i>	<i>building</i>	<i>ca.1940s</i>	<i>Not Eligible</i>

Italics indicate resources surveyed by Brockington and Associates as part of the I-73 study corridor.

Indicates an individually eligible resource.
Indicates a contributing resource to an eligible district.
Indicates a NRHP listed resource.

USGS Quad	Site No	Historic Name	Common Name	Address/Location	City/Vicinity	Historic Use	Current Use	Category - Type/Style	Construction Date	NRHP Status
<i>Mullins</i>	<i>0522</i>	<i>Webster Manor</i>	<i>Webster Manor</i>	<i>115 E James St.</i>	<i>Mullins</i>	<i>Domestic</i>	<i>Domestic</i>	<i>building</i>	<i>1903</i>	<i>Contributes to Mullins Residential Historic District</i>
<i>Mullins</i>	<i>0522.01</i>		<i>unidentified garage</i>	<i>515 N. Park St.</i>	<i>Mullins</i>	<i>Transportation</i>	<i>Transportation</i>	<i>building</i>	<i>ca. 1940's</i>	<i>Not Eligible</i>
<i>Mullins</i>	<i>0523</i>		<i>unidentified house</i>	<i>119 E James St.</i>	<i>Mullins</i>	<i>Domestic</i>	<i>Domestic</i>	<i>building</i>	<i>ca.1910s</i>	<i>Contributes to Mullins Residential Historic District</i>
<i>Mullins</i>	<i>0524</i>		<i>unidentified house</i>	<i>125 E James St.</i>	<i>Mullins</i>	<i>Domestic</i>	<i>Domestic</i>	<i>building</i>	<i>ca.1910s</i>	<i>Contributes to Mullins Residential Historic District</i>
<i>Mullins</i>	<i>0525</i>		<i>unidentified house</i>	<i>126 E James St.</i>	<i>Mullins</i>	<i>Domestic</i>	<i>Domestic</i>	<i>building</i>	<i>ca.1910s</i>	<i>Not Eligible</i>
<i>Mullins</i>	<i>0526</i>		<i>unidentified house</i>	<i>309 N Park St.</i>	<i>Mullins</i>	<i>Domestic</i>	<i>Domestic</i>	<i>building</i>	<i>ca.1940s</i>	<i>Not Eligible</i>
<i>Mullins</i>	<i>0527</i>		<i>unidentified house</i>	<i>317 N Park St.</i>	<i>Mullins</i>	<i>Domestic</i>	<i>Domestic</i>	<i>building</i>	<i>ca.1940s</i>	<i>Contributes to Mullins Residential Historic District</i>
<i>Mullins</i>	<i>0528</i>		<i>unidentified house</i>	<i>320 N Park St.</i>	<i>Mullins</i>	<i>Domestic</i>	<i>Domestic</i>	<i>building</i>	<i>ca.1900s</i>	<i>Contributes to Mullins Residential Historic District</i>
<i>Mullins</i>	<i>0529</i>		<i>unidentified house</i>	<i>321 N Park St.</i>	<i>Mullins</i>	<i>Domestic</i>	<i>Domestic</i>	<i>building</i>	<i>ca.1920s</i>	<i>Contributes to Mullins Residential Historic District</i>
<i>Mullins</i>	<i>0530</i>		<i>unidentified house</i>	<i>127 E Church St.</i>	<i>Mullins</i>	<i>Domestic</i>	<i>Domestic</i>	<i>building</i>	<i>ca.1920s</i>	<i>Contributes to Mullins Residential Historic District</i>

Italics indicate resources surveyed by Brockington and Associates as part of the I-73 study corridor.

Indicates an individually eligible resource.
Indicates a contributing resource to an eligible district.
Indicates a NRHP listed resource.

USGS Quad	Site No	Historic Name	Common Name	Address/Location	City/Vicinity	Historic Use	Current Use	Category - Type/Style	Construction Date	NRHP Status
<i>Mullins</i>	<i>0531</i>		<i>unidentified house</i>	<i>123 E Church St.</i>	<i>Mullins</i>	<i>Domestic</i>	<i>Domestic</i>	<i>building</i>	<i>ca. 1920s</i>	<i>Contributes to Mullins Residential Historic District</i>
<i>Mullins</i>	<i>0532</i>		<i>unidentified house</i>	<i>124 E Church St.</i>	<i>Mullins</i>	<i>Domestic</i>	<i>Domestic</i>	<i>building</i>	<i>ca. 1940s</i>	<i>Contributes to Mullins Residential Historic District</i>
<i>Mullins</i>	<i>0533</i>		<i>unidentified house</i>	<i>117 E Church St.</i>	<i>Mullins</i>	<i>Domestic</i>	<i>Domestic</i>	<i>building</i>	<i>ca. 1920s</i>	<i>Contributes to Mullins Residential Historic District</i>
<i>Mullins</i>	<i>0534</i>		<i>unidentified house</i>	<i>116 E Church St.</i>	<i>Mullins</i>	<i>Domestic</i>	<i>Domestic</i>	<i>building</i>	<i>ca. 1900s</i>	<i>Contributes to Mullins Residential Historic District</i>
<i>Mullins</i>	<i>0535</i>		<i>unidentified house</i>	<i>111 E Church St.</i>	<i>Mullins</i>	<i>Domestic</i>	<i>Domestic</i>	<i>building</i>	<i>ca. 1940s</i>	<i>Contributes to Mullins Residential Historic District</i>
<i>Mullins</i>	<i>0536</i>	<i>Macedonia U.M.C. Parsonage</i>	<i>Macedonia U.M.C. Parsonage</i>	<i>107 E Church St.</i>	<i>Mullins</i>	<i>Domestic</i>	<i>Domestic</i>	<i>building</i>	<i>ca. 1940s</i>	<i>Contributes to Mullins Residential Historic District</i>
<i>Mullins</i>	<i>0537</i>		<i>unidentified house</i>	<i>414 N Park St.</i>	<i>Mullins</i>	<i>Domestic</i>	<i>Domestic</i>	<i>building</i>	<i>ca. 1920s</i>	<i>Not Eligible</i>
<i>Mullins</i>	<i>0538</i>		<i>unidentified house</i>	<i>415 N Park St.</i>	<i>Mullins</i>	<i>Domestic</i>	<i>Domestic</i>	<i>building</i>	<i>ca. 1940s</i>	<i>Not Eligible</i>
<i>Mullins</i>	<i>0539</i>		<i>unidentified house</i>	<i>423 N Park St.</i>	<i>Mullins</i>	<i>Domestic</i>	<i>Domestic</i>	<i>building</i>	<i>ca. 1940s</i>	<i>Not Eligible</i>
<i>Mullins</i>	<i>0540</i>		<i>unidentified house</i>	<i>425 N Park St.</i>	<i>Mullins</i>	<i>Domestic</i>	<i>Domestic</i>	<i>building</i>	<i>ca. 1940s</i>	<i>Not Eligible</i>
<i>Mullins</i>	<i>0541</i>		<i>unidentified house</i>	<i>421 N Park St.</i>	<i>Mullins</i>	<i>Domestic</i>	<i>Domestic</i>	<i>building</i>	<i>ca. 1940s</i>	<i>Not Eligible</i>
<i>Mullins</i>	<i>0542</i>		<i>unidentified house</i>	<i>434 N Park St.</i>	<i>Mullins</i>	<i>Domestic</i>	<i>Domestic</i>	<i>building</i>	<i>ca. 1920s</i>	<i>Not Eligible</i>
<i>Mullins</i>	<i>0543</i>		<i>unidentified house</i>	<i>502 N Park St.</i>	<i>Mullins</i>	<i>Domestic</i>	<i>Domestic</i>	<i>building</i>	<i>ca. 1920s</i>	<i>Not Eligible</i>
<i>Mullins</i>	<i>0544</i>		<i>unidentified house</i>	<i>514 N Park St.</i>	<i>Mullins</i>	<i>Domestic</i>	<i>Domestic</i>	<i>building</i>	<i>ca. 1920s</i>	<i>Not Eligible</i>
<i>Mullins</i>	<i>0545</i>		<i>unidentified house</i>	<i>520 N Park St.</i>	<i>Mullins</i>	<i>Domestic</i>	<i>Domestic</i>	<i>building</i>	<i>ca. 1920s</i>	<i>Not Eligible</i>
<i>Mullins</i>	<i>0546</i>		<i>unidentified house</i>	<i>523 N Park St.</i>	<i>Mullins</i>	<i>Domestic</i>	<i>Domestic</i>	<i>building</i>	<i>ca. 1920s</i>	<i>Not Eligible</i>

Italics indicate resources surveyed by Brockington and Associates as part of the I-73 study corridor.

Indicates an individually eligible resource.
Indicates a contributing resource to an eligible district.
Indicates a NRHP listed resource.

USGS Quad	Site No	Historic Name	Common Name	Address/Location	City/Vicinity	Historic Use	Current Use	Category - Type/Style	Construction Date	NRHP Status
<i>Mullins</i>	<i>0547</i>		<i>unidentified house</i>	<i>525 N Park St.</i>	<i>Mullins</i>	<i>Domestic</i>	<i>Domestic</i>	<i>building</i>	<i>ca.1920s</i>	<i>Not Eligible</i>
<i>Mullins</i>	<i>0548</i>		<i>unidentified house</i>	<i>122 E Marion St.</i>	<i>Mullins</i>	<i>Domestic</i>	<i>Domestic</i>	<i>building</i>	<i>ca.1920s</i>	<i>Not Eligible</i>
<i>Mullins</i>	<i>0549</i>		<i>unidentified house</i>	<i>114 E Marion St.</i>	<i>Mullins</i>	<i>Domestic</i>	<i>Domestic</i>	<i>building</i>	<i>ca.1920s</i>	<i>Not Eligible</i>
<i>Mullins</i>	<i>0550</i>		<i>unidentified house</i>	<i>112 E Marion St.</i>	<i>Mullins</i>	<i>Domestic</i>	<i>Domestic</i>	<i>building</i>	<i>ca.1920s</i>	<i>Not Eligible</i>
<i>Mullins</i>	<i>0551</i>		<i>unidentified house</i>	<i>124 E Academy St.</i>	<i>Mullins</i>	<i>Domestic</i>	<i>Domestic</i>	<i>building</i>	<i>ca.1900s</i>	<i>Not Eligible</i>
<i>Mullins</i>	<i>0552</i>		<i>unidentified house</i>	<i>120 E Academy St.</i>	<i>Mullins</i>	<i>Domestic</i>	<i>Domestic</i>	<i>building</i>	<i>ca.1900s</i>	<i>Not Eligible</i>
<i>Mullins</i>	<i>0553</i>		<i>unidentified house</i>	<i>116 E Academy St.</i>	<i>Mullins</i>	<i>Domestic</i>	<i>Domestic</i>	<i>building</i>	<i>ca.1900s</i>	<i>Not Eligible</i>
<i>Mullins</i>	<i>0554</i>		<i>unidentified house</i>	<i>714 N Park St.</i>	<i>Mullins</i>	<i>Domestic</i>	<i>Domestic</i>	<i>building</i>	<i>ca.1940s</i>	<i>Not Eligible</i>
<i>Mullins</i>	<i>0555</i>		<i>unidentified house</i>	<i>NE corner of Park St. and E Wine St.</i>	<i>Mullins</i>	<i>Domestic</i>	<i>Domestic</i>	<i>building</i>	<i>ca.1900s</i>	<i>Contributes to Mullins Residential Historic District</i>
<i>Mullins</i>	<i>0556</i>		<i>unidentified house</i>	<i>211 E Wine St.</i>	<i>Mullins</i>	<i>Domestic</i>	<i>Domestic</i>	<i>building</i>	<i>ca.1920s</i>	<i>Contributes to Mullins Residential Historic District</i>
<i>Mullins</i>	<i>0557</i>		<i>unidentified house</i>	<i>223 E Wine St.</i>	<i>Mullins</i>	<i>Domestic</i>	<i>Domestic</i>	<i>building</i>	<i>ca.1920s</i>	<i>Contributes to Mullins Residential Historic District</i>
<i>Mullins</i>	<i>0558</i>		<i>unidentified house</i>	<i>225 E Wine St.</i>	<i>Mullins</i>	<i>Domestic</i>	<i>Domestic</i>	<i>building</i>	<i>ca.1920s</i>	<i>Contributes to Mullins Residential Historic District</i>
<i>Mullins</i>	<i>0559</i>		<i>unidentified house</i>	<i>237 E Wine St.</i>	<i>Mullins</i>	<i>Domestic</i>	<i>Domestic</i>	<i>building</i>	<i>ca.1910s</i>	<i>Contributes to Mullins Residential Historic District</i>
<i>Mullins</i>	<i>0574</i>		<i>unidentified house</i>	<i>226 E Wine St.</i>	<i>Mullins</i>	<i>Domestic</i>	<i>Domestic</i>	<i>building</i>	<i>ca.1900s</i>	<i>Contributes to Mullins Residential Historic District</i>

Italics indicate resources surveyed by Brockington and Associates as part of the I-73 study corridor.

Indicates an individually eligible resource.
Indicates a contributing resource to an eligible district.
Indicates a NRHP listed resource.

USGS Quad	Site No	Historic Name	Common Name	Address/Location	City/Vicinity	Historic Use	Current Use	Category - Type/Style	Construction Date	NRHP Status
<i>Mullins</i>	<i>0575</i>		<i>unidentified house</i>	<i>216 E Wine St.</i>	<i>Mullins</i>	<i>Domestic</i>	<i>Domestic</i>	<i>building</i>	<i>ca. 1900s</i>	<i>Contributes to Mullins Residential Historic District</i>
<i>Mullins</i>	<i>0576</i>		<i>unidentified house</i>	<i>212 E Wine St.</i>	<i>Mullins</i>	<i>Domestic</i>	<i>Domestic</i>	<i>building</i>	<i>ca. 1910s</i>	<i>Contributes to Mullins Residential Historic District</i>
<i>Mullins</i>	<i>0578</i>		<i>unidentified house</i>	<i>230 E Wine St.</i>	<i>Mullins</i>	<i>Domestic</i>	<i>Domestic</i>	<i>building</i>	<i>ca. 1920s</i>	<i>Contributes to Mullins Residential Historic District</i>
<i>Mullins</i>	<i>0579</i>		<i>unidentified house</i>	<i>223 NE Front St.</i>	<i>Mullins</i>	<i>Domestic</i>	<i>Domestic</i>	<i>building</i>	<i>ca. 1920s</i>	<i>Not Eligible</i>
<i>Mullins</i>	<i>0580</i>		<i>unidentified house</i>	<i>233 NE Front St.</i>	<i>Mullins</i>	<i>Domestic</i>	<i>Domestic</i>	<i>building</i>	<i>ca. 1920s</i>	<i>Not Eligible</i>
<i>Mullins</i>	<i>0581</i>		<i>unidentified house</i>	<i>237 N.E. Front St.</i>	<i>Mullins</i>	<i>Domestic</i>	<i>Domestic</i>	<i>building</i>	<i>ca. 1920s</i>	<i>Not Eligible</i>
<i>Mullins</i>	<i>0582</i>		<i>unidentified house</i>	<i>116 N Park St.</i>	<i>Mullins</i>	<i>Domestic</i>	<i>Domestic</i>	<i>building</i>	<i>ca. 1900s</i>	<i>Contributes to Mullins Residential Historic District</i>
Mullins	0848		unidentified barn	N side of Hwy 39 approx. 1 & 1/2 miles W of Hwy 90	Vicinity of Marion	Agricultural	Vacant	flue-cured tobacco barn	ca. 1910	Not Eligible
Mullins	0849		unidentified house	1863 Boyd Atkinson Rd.	Vicinity of Marion	Residential/Domestic	Residential/Domestic	Minimal Traditional	ca. 1955	Not Eligible
Mullins	0850		unidentified house	2916 Hwy 204 / Cherrydale Rd.	Vicinity of Marion	Residential/Domestic	Residential/Domestic	bungalow	ca. 1955	Not Eligible
Mullins	0851		unidentified house	W side of Cooper Mill Rd. approx. 1/4 mile N Hwy 204	Vicinity of Marion	Residential/Domestic	Residential/Domestic	drive-in crib barn	ca. 1910	Not Eligible
Mullins	0852		unidentified house	1/2 mile N of Hwy 204 off of Cooper Mill Rd.	Vicinity of Marion	Residential/Domestic	Residential/Domestic	pyramidal	ca. 1910	Not Eligible
Mullins	0871	Reedy Creek Cemetery	Reedy Creek Cemetery	E side of Reedy Creek Rd. approx 1/2 mile N of Hwy 501	Rains	Funerary	Funerary	cemetery	ca. 1870-2000	Not Eligible

Italics indicate resources surveyed by Brockington and Associates as part of the I-73 study corridor.

Indicates an individually eligible resource.
Indicates a contributing resource to an eligible district.
Indicates a NRHP listed resource.

USGS Quad	Site No	Historic Name	Common Name	Address/Location	City/Vicinity	Historic Use	Current Use	Category - Type/Style	Construction Date	NRHP Status
Mullins	1031		unidentified barn	NE side of Hwy 39 approx. 2/2 mile NW of Little Reedy Creek	Vicinity of Rains	Agricultural	Agricultural	flue-cured tobacco barn	ca. 1920	Not Eligible
Mullins	1032		unidentified house	1811 Hwy 39	Vicinity of Middle Bay	Residential/Domestic	Vacant	central hallway	ca. 1930	Not Eligible
Mullins	1033		unidentified house	251 Harper Rd.	Vicinity of Marion	Residential/Domestic	Residential/Domestic	bungalow	ca. 1950	Not Eligible
Mullins	1033.01		unidentified barn	251 Harper Rd.	Vicinity of Marion	Agricultural	Agricultural	drive-in crib barn	ca. 1930	Not Eligible
<i>Mullins</i>	<i>1387</i>		<i>Tobacco Shop III</i>	<i>302 N. Front St.</i>	<i>Mullins</i>	<i>Commerce/Trade</i>	<i>Commerce/Trade</i>	<i>building</i>	<i>ca. 1940's</i>	<i>Not Eligible</i>
<i>Mullins</i>	<i>1388</i>		<i>unidentified house</i>	<i>316 A/B N. Front St.</i>	<i>Mullins</i>	<i>Domestic</i>	<i>Domestic</i>	<i>building</i>	<i>ca. 1940's</i>	<i>Not Eligible</i>
<i>Mullins</i>	<i>1388.01</i>		<i>unidentified house</i>	<i>316 A/B N. Front St.</i>	<i>Mullins</i>	<i>Domestic</i>	<i>Domestic</i>	<i>building</i>	<i>ca. 1950's</i>	<i>Not Eligible</i>
<i>Mullins</i>	<i>1389</i>		<i>unidentified house</i>	<i>325 James St.</i>	<i>Mullins</i>	<i>Domestic</i>	<i>Domestic</i>	<i>building</i>	<i>ca. 1930's</i>	<i>Not Eligible</i>
<i>Mullins</i>	<i>1389.01</i>		<i>unidentified house</i>	<i>325 James St.</i>	<i>Mullins</i>	<i>Domestic</i>	<i>Domestic</i>	<i>building</i>	<i>ca. 1950's</i>	<i>Not Eligible</i>
<i>Mullins</i>	<i>1390</i>		<i>unidentified house</i>	<i>315 James St.</i>	<i>Mullins</i>	<i>Domestic</i>	<i>Domestic</i>	<i>building</i>	<i>ca. 1930's</i>	<i>Not Eligible</i>
<i>Mullins</i>	<i>1391</i>		<i>unidentified house</i>	<i>225 Hodge St.</i>	<i>Mullins</i>	<i>Domestic</i>	<i>Domestic</i>	<i>building</i>	<i>ca. 1930's</i>	<i>Not Eligible</i>
<i>Mullins</i>	<i>1392</i>		<i>unidentified house</i>	<i>219 James St.</i>	<i>Mullins</i>	<i>Domestic</i>	<i>Domestic</i>	<i>building</i>	<i>ca. 1940</i>	<i>Not Eligible</i>
<i>Mullins</i>	<i>1393</i>		<i>unidentified house</i>	<i>215 James St.</i>	<i>Mullins</i>	<i>Domestic</i>	<i>Domestic</i>	<i>building</i>	<i>ca. 1940's</i>	<i>Not Eligible</i>
<i>Mullins</i>	<i>1394</i>		<i>unidentified house</i>	<i>213 James St.</i>	<i>Mullins</i>	<i>Domestic</i>	<i>Domestic</i>	<i>building</i>	<i>ca. 1940's</i>	<i>Not Eligible</i>
<i>Mullins</i>	<i>1395</i>		<i>unidentified house</i>	<i>211 James St.</i>	<i>Mullins</i>	<i>Domestic</i>	<i>Vacant/Not In Use</i>	<i>building</i>	<i>ca. 1940's</i>	<i>Not Eligible</i>
<i>Mullins</i>	<i>1395.01</i>		<i>unidentified house</i>	<i>211 James St.</i>	<i>Mullins</i>	<i>Domestic</i>	<i>Domestic</i>	<i>building</i>	<i>ca. 1950's</i>	<i>Not Eligible</i>
<i>Mullins</i>	<i>1396</i>		<i>unidentified house</i>	<i>207 James St.</i>	<i>Mullins</i>	<i>Domestic</i>	<i>Domestic</i>	<i>building</i>	<i>ca. 1920's</i>	<i>Not Eligible</i>
<i>Mullins</i>	<i>1397</i>		<i>unidentified house</i>	<i>205 James St.</i>	<i>Mullins</i>	<i>Domestic</i>	<i>Domestic</i>	<i>building</i>	<i>ca. 1940's</i>	<i>Not Eligible</i>
<i>Mullins</i>	<i>1398</i>		<i>unidentified house</i>	<i>338 James St.</i>	<i>Mullins</i>	<i>Domestic</i>	<i>Domestic</i>	<i>building</i>	<i>ca. 1940's</i>	<i>Not Eligible</i>
<i>Mullins</i>	<i>1398.01</i>		<i>unidentified building</i>	<i>338 James St.</i>	<i>Mullins</i>	<i>Domestic</i>	<i>Vacant/Not In Use</i>	<i>building</i>	<i>ca. 1950's</i>	<i>Not Eligible</i>
<i>Mullins</i>	<i>1399</i>		<i>unidentified house</i>	<i>326 James St.</i>	<i>Mullins</i>	<i>Domestic</i>	<i>Domestic</i>	<i>building</i>	<i>ca. 1940's</i>	<i>Not Eligible</i>
<i>Mullins</i>	<i>1400</i>		<i>unidentified house</i>	<i>322 James St.</i>	<i>Mullins</i>	<i>Domestic</i>	<i>Domestic</i>	<i>building</i>	<i>ca. 1950's</i>	<i>Not Eligible</i>
<i>Mullins</i>	<i>1401</i>		<i>unidentified house</i>	<i>306 James St.</i>	<i>Mullins</i>	<i>Domestic</i>	<i>Domestic</i>	<i>building</i>	<i>ca. 1950-1960's</i>	<i>Not Eligible</i>
<i>Mullins</i>	<i>1402</i>		<i>unidentified house</i>	<i>301 Cooper St.</i>	<i>Mullins</i>	<i>Domestic</i>	<i>Domestic</i>	<i>building</i>	<i>ca. 1950's</i>	<i>Not Eligible</i>
<i>Mullins</i>	<i>1403</i>		<i>unidentified house</i>	<i>303 Bay St.</i>	<i>Mullins</i>	<i>Domestic</i>	<i>Domestic</i>	<i>building</i>	<i>ca. 1950's</i>	<i>Not Eligible</i>
<i>Mullins</i>	<i>1404</i>		<i>unidentified house</i>	<i>305 Bay St.</i>	<i>Mullins</i>	<i>Domestic</i>	<i>Domestic</i>	<i>building</i>	<i>ca. 1950's</i>	<i>Not Eligible</i>
<i>Mullins</i>	<i>1405</i>		<i>unidentified house</i>	<i>313 Bay St.</i>	<i>Mullins</i>	<i>Domestic</i>	<i>Domestic</i>	<i>building</i>	<i>ca. 1930's</i>	<i>Not Eligible</i>
<i>Mullins</i>	<i>1405.01</i>		<i>unidentified house</i>	<i>313 Bay St.</i>	<i>Mullins</i>	<i>Domestic</i>	<i>Domestic</i>	<i>building</i>	<i>ca. 1950's</i>	<i>Not Eligible</i>
<i>Mullins</i>	<i>1406</i>		<i>unidentified house</i>	<i>317 Bay St.</i>	<i>Mullins</i>	<i>Domestic</i>	<i>Domestic</i>	<i>building</i>	<i>ca. 1940's</i>	<i>Not Eligible</i>
<i>Mullins</i>	<i>1407</i>		<i>unidentified house</i>	<i>328 Bay St.</i>	<i>Mullins</i>	<i>Domestic</i>	<i>Domestic</i>	<i>building</i>	<i>ca. 1950's</i>	<i>Not Eligible</i>

Italics indicate resources surveyed by Brockington and Associates as part of the I-73 study corridor.

Indicates an individually eligible resource.
Indicates a contributing resource to an eligible district.
Indicates a NRHP listed resource.

USGS Quad	Site No	Historic Name	Common Name	Address/Location	City/Vicinity	Historic Use	Current Use	Category - Type/Style	Construction Date	NRHP Status
<i>Mullins</i>	<i>1408</i>		<i>unidentified house</i>	<i>324 Bay St.</i>	<i>Mullins</i>	<i>Domestic</i>	<i>Domestic</i>	<i>building</i>	<i>ca. 1950's</i>	<i>Not Eligible</i>
<i>Mullins</i>	<i>1409</i>		<i>unidentified house</i>	<i>322 Bay St.</i>	<i>Mullins</i>	<i>Domestic</i>	<i>Domestic</i>	<i>building</i>	<i>ca. 1940's</i>	<i>Not Eligible</i>
<i>Mullins</i>	<i>1409.01</i>		<i>unidentified house</i>	<i>322 Bay St.</i>	<i>Mullins</i>	<i>Domestic</i>	<i>Domestic</i>	<i>building</i>	<i>ca. 1950's</i>	<i>Not Eligible</i>
<i>Mullins</i>	<i>1410</i>		<i>unidentified house</i>	<i>411 Phillips St.</i>	<i>Mullins</i>	<i>Domestic</i>	<i>Domestic</i>	<i>building</i>	<i>ca. 1940's</i>	<i>Not Eligible</i>
<i>Mullins</i>	<i>1410.01</i>		<i>unidentified house</i>	<i>411 Phillips St.</i>	<i>Mullins</i>	<i>Domestic</i>	<i>Domestic</i>	<i>building</i>	<i>ca. 1950's</i>	<i>Not Eligible</i>
<i>Mullins</i>	<i>1411</i>		<i>unidentified house</i>	<i>417 Phillips St.</i>	<i>Mullins</i>	<i>Domestic</i>	<i>Domestic</i>	<i>building</i>	<i>ca. 1940's</i>	<i>Not Eligible</i>
<i>Mullins</i>	<i>1412</i>		<i>unidentified house</i>	<i>415 Phillips St.</i>	<i>Mullins</i>	<i>Domestic</i>	<i>Domestic</i>	<i>building</i>	<i>ca. 1940's</i>	<i>Not Eligible</i>
<i>Mullins</i>	<i>1413</i>		<i>unidentified house</i>	<i>419 Phillips St.</i>	<i>Mullins</i>	<i>Domestic</i>	<i>Vacant/Not In Use</i>	<i>building</i>	<i>ca. 1940's</i>	<i>Not Eligible</i>
<i>Mullins</i>	<i>1414</i>		<i>unidentified house</i>	<i>321 N. Main St.</i>	<i>Mullins</i>	<i>Domestic</i>	<i>Domestic</i>	<i>building</i>	<i>ca. 1930's</i>	<i>Not Eligible</i>
<i>Mullins</i>	<i>1414.01</i>		<i>unidentified garage/shed</i>	<i>321 N. Main St.</i>	<i>Mullins</i>	<i>Transportation</i>	<i>Transportation</i>	<i>building</i>	<i>ca. 1960's</i>	<i>Not Eligible</i>
<i>Mullins</i>	<i>1415</i>		<i>unidentified house</i>	<i>319 N. Marion St.</i>	<i>Mullins</i>	<i>Domestic</i>	<i>Domestic</i>	<i>building</i>	<i>ca. 1930's</i>	<i>Not Eligible</i>
<i>Mullins</i>	<i>1415.01</i>		<i>unidentified shed</i>	<i>319 N. Main St.</i>	<i>Mullins</i>	<i>Domestic</i>	<i>Domestic</i>	<i>building</i>	<i>ca. 1950's</i>	<i>Not Eligible</i>
<i>Mullins</i>	<i>1416</i>	<i>First Baptist Church</i>	<i>First Baptist Church</i>	<i>303 N. Main St.</i>	<i>Mullins</i>	<i>Religion</i>	<i>Religion</i>	<i>building</i>	<i>ca. 1940's</i>	<i>Not Eligible</i>
<i>Mullins</i>	<i>1416.01</i>	<i>First Baptist Church</i>	<i>First Baptist Church-Auxiliary Building</i>	<i>303 N. Main St.</i>	<i>Mullins</i>	<i>Religion</i>	<i>Religion</i>	<i>building</i>	<i>ca. 1940's</i>	<i>Not Eligible</i>
<i>Mullins</i>	<i>1417</i>		<i>unidentified house</i>	<i>402 Smith St.</i>	<i>Mullins</i>	<i>Domestic</i>	<i>Domestic</i>	<i>building</i>	<i>ca. 1930's</i>	<i>Not Eligible</i>
<i>Mullins</i>	<i>1418</i>		<i>unidentified house</i>	<i>418 Smith St.</i>	<i>Mullins</i>	<i>Domestic</i>	<i>Domestic</i>	<i>building</i>	<i>ca. 1940's</i>	<i>Not Eligible</i>
<i>Mullins</i>	<i>1418.01</i>		<i>unidentified house</i>	<i>418 Smith St.</i>	<i>Mullins</i>	<i>Domestic</i>	<i>Domestic</i>	<i>building</i>	<i>ca. 1990's</i>	<i>Not Eligible</i>
<i>Mullins</i>	<i>1419</i>		<i>unidentified house</i>	<i>210 Bay St.</i>	<i>Mullins</i>	<i>Domestic</i>	<i>Domestic</i>	<i>building</i>	<i>ca. 1930's</i>	<i>Not Eligible</i>
<i>Mullins</i>	<i>1420</i>		<i>unidentified house</i>	<i>214 Bay St.</i>	<i>Mullins</i>	<i>Domestic</i>	<i>Domestic</i>	<i>building</i>	<i>ca. 1930's</i>	<i>Not Eligible</i>
<i>Mullins</i>	<i>1420.01</i>		<i>unidentified shed</i>	<i>214 Bay St.</i>	<i>Mullins</i>	<i>Domestic</i>	<i>Domestic</i>	<i>building</i>	<i>ca. 1940's</i>	<i>Not Eligible</i>
<i>Mullins</i>	<i>1421</i>		<i>unidentified house</i>	<i>216 Bay St.</i>	<i>Mullins</i>	<i>Domestic</i>	<i>Domestic</i>	<i>building</i>	<i>ca. 1940's</i>	<i>Not Eligible</i>
<i>Mullins</i>	<i>1422</i>		<i>unidentified house</i>	<i>218 Bay St.</i>	<i>Mullins</i>	<i>Domestic</i>	<i>Domestic</i>	<i>building</i>	<i>ca. 1930's</i>	<i>Not Eligible</i>
<i>Mullins</i>	<i>1423</i>		<i>unidentified house</i>	<i>406 Cooper St.</i>	<i>Mullins</i>	<i>Domestic</i>	<i>Domestic</i>	<i>building</i>	<i>ca. 1930's</i>	<i>Not Eligible</i>
<i>Mullins</i>	<i>1423.01</i>		<i>unidentified auxiliary building</i>	<i>406 Cooper St.</i>	<i>Mullins</i>	<i>Domestic</i>	<i>Domestic</i>	<i>building</i>	<i>ca. 1950's</i>	<i>Not Eligible</i>
<i>Mullins</i>	<i>1424</i>		<i>unidentified house</i>	<i>410 Cooper St.</i>	<i>Mullins</i>	<i>Domestic</i>	<i>Domestic</i>	<i>building</i>	<i>ca. 1940's</i>	<i>Not Eligible</i>
<i>Mullins</i>	<i>1424.01</i>		<i>unidentified shed</i>	<i>410 Cooper St.</i>	<i>Mullins</i>	<i>Domestic</i>	<i>Domestic</i>	<i>building</i>	<i>ca. 1940's</i>	<i>Not Eligible</i>
<i>Mullins</i>	<i>1425</i>		<i>unidentified house</i>	<i>414 Cooper St.</i>	<i>Mullins</i>	<i>Domestic</i>	<i>Domestic</i>	<i>building</i>	<i>ca. 1940's</i>	<i>Not Eligible</i>
<i>Mullins</i>	<i>1425.01</i>		<i>unidentified shed</i>	<i>414 Cooper St.</i>	<i>Mullins</i>	<i>Domestic</i>	<i>Domestic</i>	<i>building</i>	<i>ca. 1940's</i>	<i>Not Eligible</i>
<i>Mullins</i>	<i>1425.02</i>		<i>unidentified house</i>	<i>414 Cooper St.</i>	<i>Mullins</i>	<i>Domestic</i>	<i>Domestic</i>	<i>building</i>	<i>ca. 1950's</i>	<i>Not Eligible</i>
<i>Mullins</i>	<i>1426</i>		<i>unidentified house</i>	<i>416 Bay St.</i>	<i>Mullins</i>	<i>Domestic</i>	<i>Domestic</i>	<i>building</i>	<i>ca. 1930's</i>	<i>Not Eligible</i>
<i>Mullins</i>	<i>1426.01</i>		<i>unidentified house</i>	<i>414 Bay St.</i>	<i>Mullins</i>	<i>Domestic</i>	<i>Domestic</i>	<i>building</i>	<i>ca. 1940's</i>	<i>Not Eligible</i>
<i>Mullins</i>	<i>1427</i>		<i>unidentified house</i>	<i>426 Cooper St.</i>	<i>Mullins</i>	<i>Domestic</i>	<i>Domestic</i>	<i>building</i>	<i>ca. 1940's</i>	<i>Not Eligible</i>
<i>Mullins</i>	<i>1428</i>		<i>unidentified house</i>	<i>428 Cooper St.</i>	<i>Mullins</i>	<i>Domestic</i>	<i>Domestic</i>	<i>building</i>	<i>ca. 1930's</i>	<i>Not Eligible</i>
<i>Mullins</i>	<i>1429</i>		<i>unidentified house</i>	<i>208 James St.</i>	<i>Mullins</i>	<i>Domestic</i>	<i>Domestic</i>	<i>building</i>	<i>ca. 1940's</i>	<i>Not Eligible</i>
<i>Mullins</i>	<i>1429.01</i>		<i>unidentified shed</i>	<i>208 James St.</i>	<i>Mullins</i>	<i>Domestic</i>	<i>Domestic</i>	<i>building</i>	<i>ca. 1940's</i>	<i>Not Eligible</i>
<i>Mullins</i>	<i>1430</i>		<i>unidentified house</i>	<i>210 James St.</i>	<i>Mullins</i>	<i>Domestic</i>	<i>Domestic</i>	<i>building</i>	<i>ca. 1940's</i>	<i>Not Eligible</i>

Italics indicate resources surveyed by Brockington and Associates as part of the I-73 study corridor.

Indicates an individually eligible resource.
Indicates a contributing resource to an eligible district.
Indicates a NRHP listed resource.

USGS Quad	Site No	Historic Name	Common Name	Address/Location	City/Vicinity	Historic Use	Current Use	Category - Type/Style	Construction Date	NRHP Status
<i>Mullins</i>	<i>1430.01</i>		<i>unidentified shed</i>	<i>210 James St.</i>	<i>Mullins</i>	<i>Domestic</i>	<i>Domestic</i>	<i>building</i>	<i>ca. 1950's</i>	<i>Not Eligible</i>
<i>Mullins</i>	<i>1431</i>		<i>unidentified house</i>	<i>213 Bay St.</i>	<i>Mullins</i>	<i>Domestic</i>	<i>Domestic</i>	<i>building</i>	<i>ca. 1930's</i>	<i>Not Eligible</i>
<i>Mullins</i>	<i>1432</i>		<i>unidentified house</i>	<i>313 Park St.</i>	<i>Mullins</i>	<i>Domestic</i>	<i>Domestic</i>	<i>building</i>	<i>ca. 1940's</i>	<i>Not Eligible</i>
<i>Mullins</i>	<i>1433</i>		<i>unidentified house</i>	<i>319 Park St.</i>	<i>Mullins</i>	<i>Domestic</i>	<i>Domestic</i>	<i>building</i>	<i>ca. 1950's</i>	<i>Not Eligible</i>
<i>Mullins</i>	<i>1434</i>		<i>unidentified house</i>	<i>322 Park St.</i>	<i>Mullins</i>	<i>Domestic</i>	<i>Domestic</i>	<i>building</i>	<i>ca. 1930's</i>	<i>Not Eligible</i>
<i>Mullins</i>	<i>1435</i>		<i>unidentified house</i>	<i>316 Park St.</i>	<i>Mullins</i>	<i>Domestic</i>	<i>Domestic</i>	<i>building</i>	<i>ca. 1940's</i>	<i>Not Eligible</i>
<i>Mullins</i>	<i>1435.01</i>		<i>unidentified garage</i>	<i>316 Park St.</i>	<i>Mullins</i>	<i>Transportation</i>	<i>Transportation</i>	<i>building</i>	<i>ca. 1950's</i>	<i>Not Eligible</i>
<i>Mullins</i>	<i>1435.02</i>		<i>unidentified auxiliary building</i>	<i>316 Park St.</i>	<i>Mullins</i>	<i>Domestic</i>	<i>Domestic</i>	<i>building</i>	<i>ca. 1950's</i>	<i>Not Eligible</i>
<i>Mullins</i>	<i>1436</i>		<i>unidentified house</i>	<i>219 Dixon St.</i>	<i>Mullins</i>	<i>Domestic</i>	<i>Domestic</i>	<i>building</i>	<i>ca. 1950's</i>	<i>Not Eligible</i>
<i>Mullins</i>	<i>1436.01</i>		<i>unidentified garage</i>	<i>219 Dixon St.</i>	<i>Mullins</i>	<i>Transportation</i>	<i>Transportation</i>	<i>building</i>	<i>ca. 1950's</i>	<i>Not Eligible</i>
<i>Mullins</i>	<i>1437</i>		<i>unidentified house</i>	<i>223 Dixon St.</i>	<i>Mullins</i>	<i>Domestic</i>	<i>Domestic</i>	<i>building</i>	<i>ca. 1940's</i>	<i>Not Eligible</i>
<i>Mullins</i>	<i>1437.01</i>		<i>unidentified shed</i>	<i>223 Dixon St.</i>	<i>Mullins</i>	<i>Domestic</i>	<i>Domestic</i>	<i>building</i>	<i>ca. 1950's</i>	<i>Not Eligible</i>
<i>Mullins</i>	<i>1438</i>		<i>unidentified house</i>	<i>255 Dixon St.</i>	<i>Mullins</i>	<i>Domestic</i>	<i>Domestic</i>	<i>building</i>	<i>ca. 1940's</i>	<i>Not Eligible</i>
<i>Mullins</i>	<i>1439</i>		<i>unidentified house</i>	<i>227 Dixon St.</i>	<i>Mullins</i>	<i>Domestic</i>	<i>Domestic</i>	<i>building</i>	<i>ca. 1940's</i>	<i>Not Eligible</i>
<i>Mullins</i>	<i>1439.01</i>		<i>unidentified shed</i>	<i>227 Dixon St.</i>	<i>Mullins</i>	<i>Domestic</i>	<i>Domestic</i>	<i>building</i>	<i>ca. 1940's</i>	<i>Not Eligible</i>
<i>Mullins</i>	<i>1440</i>		<i>unidentified house</i>	<i>229 Dixon St.</i>	<i>Mullins</i>	<i>Domestic</i>	<i>Domestic</i>	<i>building</i>	<i>ca. 1940's</i>	<i>Not Eligible</i>
<i>Mullins</i>	<i>1441</i>		<i>unidentified house</i>	<i>231 Dixon St.</i>	<i>Mullins</i>	<i>Domestic</i>	<i>Domestic</i>	<i>building</i>	<i>ca. 1930's</i>	<i>Not Eligible</i>
<i>Mullins</i>	<i>1442</i>		<i>unidentified house</i>	<i>235 Dixon St.</i>	<i>Mullins</i>	<i>Domestic</i>	<i>Domestic</i>	<i>building</i>	<i>ca. 1940's</i>	<i>Not Eligible</i>
<i>Mullins</i>	<i>1442.01</i>		<i>unidentified shed</i>	<i>235 Dixon St.</i>	<i>Mullins</i>	<i>Domestic</i>	<i>Domestic</i>	<i>building</i>	<i>ca. 1950's</i>	<i>Not Eligible</i>
<i>Mullins</i>	<i>1443</i>		<i>unidentified house</i>	<i>237 Dixon St.</i>	<i>Mullins</i>	<i>Domestic</i>	<i>Domestic</i>	<i>building</i>	<i>ca. 1940's</i>	<i>Not Eligible</i>
<i>Mullins</i>	<i>1443.01</i>		<i>unidentified shed</i>	<i>237 Dixon St.</i>	<i>Mullins</i>	<i>Domestic</i>	<i>Domestic</i>	<i>building</i>	<i>ca. 1950's</i>	<i>Not Eligible</i>
<i>Mullins</i>	<i>1444</i>		<i>unidentified house</i>	<i>301 Mullins St.</i>	<i>Mullins</i>	<i>Domestic</i>	<i>Domestic</i>	<i>building</i>	<i>ca. 1930's</i>	<i>Not Eligible</i>
<i>Mullins</i>	<i>1444.01</i>		<i>unidentified shed</i>	<i>301 Mullins St.</i>	<i>Mullins</i>	<i>Domestic</i>	<i>Domestic</i>	<i>building</i>	<i>ca. 1950's</i>	<i>Not Eligible</i>
<i>Mullins</i>	<i>1445</i>		<i>unidentified house</i>	<i>305 Mullins St.</i>	<i>Mullins</i>	<i>Domestic</i>	<i>Domestic</i>	<i>building</i>	<i>ca. 1940's</i>	<i>Not Eligible</i>
<i>Mullins</i>	<i>1445.01</i>		<i>unidentified shed</i>	<i>305 Mullins St.</i>	<i>Mullins</i>	<i>Domestic</i>	<i>Domestic</i>	<i>building</i>	<i>ca. 1960's</i>	<i>Not Eligible</i>
<i>Mullins</i>	<i>1446</i>		<i>unidentified house</i>	<i>238 Church St.</i>	<i>Mullins</i>	<i>Domestic</i>	<i>Domestic</i>	<i>building</i>	<i>ca. 1930's</i>	<i>Not Eligible</i>
<i>Mullins</i>	<i>1447</i>		<i>unidentified house</i>	<i>224 Church St.</i>	<i>Mullins</i>	<i>Domestic</i>	<i>Domestic</i>	<i>building</i>	<i>ca. 1940's</i>	<i>Not Eligible</i>
<i>Mullins</i>	<i>1447.01</i>		<i>unidentified shed</i>	<i>224 Church St.</i>	<i>Mullins</i>	<i>Domestic</i>	<i>Domestic</i>	<i>building</i>	<i>ca. 1950's</i>	<i>Not Eligible</i>
<i>Mullins</i>	<i>1448</i>		<i>unidentified house</i>	<i>222 Church St.</i>	<i>Mullins</i>	<i>Domestic</i>	<i>Domestic</i>	<i>building</i>	<i>ca. 1940's</i>	<i>Not Eligible</i>
<i>Mullins</i>	<i>1448.01</i>		<i>unidentified shed</i>	<i>222 Church St.</i>	<i>Mullins</i>	<i>Domestic</i>	<i>Domestic</i>	<i>building</i>	<i>ca. 1940's</i>	<i>Not Eligible</i>
<i>Mullins</i>	<i>1449</i>		<i>unidentified house</i>	<i>220 Church St.</i>	<i>Mullins</i>	<i>Domestic</i>	<i>Domestic</i>	<i>building</i>	<i>ca. 1940's</i>	<i>Not Eligible</i>
<i>Mullins</i>	<i>1450</i>		<i>unidentified house</i>	<i>218 Church St.</i>	<i>Mullins</i>	<i>Domestic</i>	<i>Domestic</i>	<i>building</i>	<i>ca. 1940's</i>	<i>Not Eligible</i>
<i>Mullins</i>	<i>1450.01</i>		<i>unidentified shed</i>	<i>218 Church St.</i>	<i>Mullins</i>	<i>Domestic</i>	<i>Domestic</i>	<i>building</i>	<i>ca. 1940's</i>	<i>Not Eligible</i>
<i>Mullins</i>	<i>1451</i>		<i>unidentified house</i>	<i>208 Church St.</i>	<i>Mullins</i>	<i>Domestic</i>	<i>Domestic</i>	<i>building</i>	<i>ca. 1950's</i>	<i>Not Eligible</i>
<i>Mullins</i>	<i>1451.01</i>		<i>unidentified shed</i>	<i>208 Church St.</i>	<i>Mullins</i>	<i>Domestic</i>	<i>Domestic</i>	<i>building</i>	<i>ca. 1950's</i>	<i>Not Eligible</i>
<i>Mullins</i>	<i>1451.02</i>		<i>unidentified shed</i>	<i>208 Church St.</i>	<i>Mullins</i>	<i>Domestic</i>	<i>Domestic</i>	<i>building</i>	<i>ca. 1950's</i>	<i>Not Eligible</i>
<i>Mullins</i>	<i>1452</i>		<i>unidentified house</i>	<i>308 Park St.</i>	<i>Mullins</i>	<i>Domestic</i>	<i>Domestic</i>	<i>building</i>	<i>ca. 1950's</i>	<i>Not Eligible</i>

Italics indicate resources surveyed by Brockington and Associates as part of the I-73 study corridor.

Indicates an individually eligible resource.
Indicates a contributing resource to an eligible district.
Indicates a NRHP listed resource.

USGS Quad	Site No	Historic Name	Common Name	Address/Location	City/Vicinity	Historic Use	Current Use	Category - Type/Style	Construction Date	NRHP Status
<i>Mullins</i>	<i>1452.01</i>		<i>unidentified carriage house</i>	<i>308 Park St.</i>	<i>Mullins</i>	<i>Domestic</i>	<i>Domestic</i>	<i>building</i>	<i>ca. 1950's</i>	<i>Not Eligible</i>
<i>Mullins</i>	<i>1453</i>		<i>unidentified house</i>	<i>304 Park St.</i>	<i>Mullins</i>	<i>Domestic</i>	<i>Domestic</i>	<i>building</i>	<i>ca. 1940's</i>	<i>Not Eligible</i>
<i>Mullins</i>	<i>1454</i>		<i>unidentified house</i>	<i>216 Park St.</i>	<i>Mullins</i>	<i>Domestic</i>	<i>Domestic</i>	<i>building</i>	<i>ca. 1940's</i>	<i>Not Eligible</i>
<i>Mullins</i>	<i>1454.01</i>		<i>unidentified shed</i>	<i>216 Park St.</i>	<i>Mullins</i>	<i>Domestic</i>	<i>Domestic</i>	<i>building</i>	<i>ca. 1950's</i>	<i>Not Eligible</i>
<i>Mullins</i>	<i>1455</i>		<i>unidentified house</i>	<i>214 Park St.</i>	<i>Mullins</i>	<i>Domestic</i>	<i>Domestic</i>	<i>building</i>	<i>ca. 1940's</i>	<i>Not Eligible</i>
<i>Mullins</i>	<i>1455.01</i>		<i>unidentified shed</i>	<i>214 Park St.</i>	<i>Mullins</i>	<i>Domestic</i>	<i>Domestic</i>	<i>building</i>	<i>ca. 1950's</i>	<i>Not Eligible</i>
<i>Mullins</i>	<i>1456</i>		<i>unidentified house</i>	<i>210 Park St.</i>	<i>Mullins</i>	<i>Domestic</i>	<i>Domestic</i>	<i>building</i>	<i>ca. 1940's</i>	<i>Not Eligible</i>
<i>Mullins</i>	<i>1457</i>		<i>unidentified house</i>	<i>231 Wine St.</i>	<i>Mullins</i>	<i>Domestic</i>	<i>Domestic</i>	<i>building</i>	<i>ca. 1950's</i>	<i>Not Eligible</i>
<i>Mullins</i>	<i>1458</i>		<i>unidentified house</i>	<i>209 Mullins St.</i>	<i>Mullins</i>	<i>Domestic</i>	<i>Domestic</i>	<i>building</i>	<i>ca. 1950's</i>	<i>Not Eligible</i>
<i>Mullins</i>	<i>1459</i>		<i>unidentified house</i>	<i>215 Mullins St.</i>	<i>Mullins</i>	<i>Domestic</i>	<i>Domestic</i>	<i>building</i>	<i>ca. 1950's</i>	<i>Not Eligible</i>
<i>Mullins</i>	<i>1460</i>		<i>unidentified house</i>	<i>240 Dixon St.</i>	<i>Mullins</i>	<i>Domestic</i>	<i>Domestic</i>	<i>building</i>	<i>ca. 1930's</i>	<i>Not Eligible</i>
<i>Mullins</i>	<i>1461</i>		<i>unidentified house</i>	<i>238 Dixon St.</i>	<i>Mullins</i>	<i>Domestic</i>	<i>Domestic</i>	<i>building</i>	<i>ca. 1930's</i>	<i>Not Eligible</i>
<i>Mullins</i>	<i>1462</i>		<i>unidentified house</i>	<i>232 Dixon St.</i>	<i>Mullins</i>	<i>Domestic</i>	<i>Domestic</i>	<i>building</i>	<i>ca. 1920's</i>	<i>Not Eligible</i>
<i>Mullins</i>	<i>1463</i>		<i>unidentified house</i>	<i>230 Dixon St.</i>	<i>Mullins</i>	<i>Domestic</i>	<i>Domestic</i>	<i>building</i>	<i>ca. 1940's</i>	<i>Not Eligible</i>
<i>Mullins</i>	<i>1463.01</i>		<i>unidentified house</i>	<i>230 Dixon St.</i>	<i>Mullins</i>	<i>Domestic</i>	<i>Domestic</i>	<i>building</i>	<i>ca. 1940's</i>	<i>Not Eligible</i>
<i>Mullins</i>	<i>1464</i>		<i>unidentified house</i>	<i>228 Dixon St.</i>	<i>Mullins</i>	<i>Domestic</i>	<i>Domestic</i>	<i>building</i>	<i>ca. 1940's</i>	<i>Not Eligible</i>
<i>Mullins</i>	<i>1465</i>		<i>unidentified house</i>	<i>226 Dixon St.</i>	<i>Mullins</i>	<i>Domestic</i>	<i>Domestic</i>	<i>building</i>	<i>ca. 1940's</i>	<i>Not Eligible</i>
<i>Mullins</i>	<i>1466</i>		<i>unidentified house</i>	<i>224 Dixon St.</i>	<i>Mullins</i>	<i>Domestic</i>	<i>Domestic</i>	<i>building</i>	<i>ca. 1940's</i>	<i>Not Eligible</i>
<i>Mullins</i>	<i>1467</i>		<i>unidentified house</i>	<i>222 Dixon St.</i>	<i>Mullins</i>	<i>Domestic</i>	<i>Domestic</i>	<i>building</i>	<i>ca. 1940's</i>	<i>Not Eligible</i>
<i>Mullins</i>	<i>1467.01</i>		<i>unidentified shed</i>	<i>222 Dixon St.</i>	<i>Mullins</i>	<i>Domestic</i>	<i>Domestic</i>	<i>building</i>	<i>ca. 1940's</i>	<i>Not Eligible</i>
<i>Mullins</i>	<i>1468</i>		<i>unidentified house</i>	<i>218 Dixon St.</i>	<i>Mullins</i>	<i>Domestic</i>	<i>Domestic</i>	<i>building</i>	<i>ca. 1940's</i>	<i>Not Eligible</i>
<i>Mullins</i>	<i>1469</i>		<i>unidentified house</i>	<i>216 Dixon St.</i>	<i>Mullins</i>	<i>Domestic</i>	<i>Domestic</i>	<i>building</i>	<i>ca. 1940's</i>	<i>Not Eligible</i>
<i>Mullins</i>	<i>1469.01</i>		<i>unidentified shed</i>	<i>216 Dixon St.</i>	<i>Mullins</i>	<i>Domestic</i>	<i>Domestic</i>	<i>building</i>	<i>ca. 1980's</i>	<i>Not Eligible</i>
<i>Mullins</i>	<i>1470</i>		<i>unidentified house</i>	<i>216 Dixon St.</i>	<i>Mullins</i>	<i>Domestic</i>	<i>Domestic</i>	<i>building</i>	<i>ca. 1940's</i>	<i>Not Eligible</i>
<i>Mullins</i>	<i>1470.01</i>		<i>unidentified shed</i>	<i>216 Dixon St.</i>	<i>Mullins</i>	<i>Domestic</i>	<i>Domestic</i>	<i>building</i>	<i>ca. 1950's</i>	<i>Not Eligible</i>
<i>Mullins</i>	<i>1470.02</i>		<i>unidentified shed</i>	<i>216 Dixon St.</i>	<i>Mullins</i>	<i>Domestic</i>	<i>Domestic</i>	<i>building</i>	<i>ca. 1950's</i>	<i>Not Eligible</i>
<i>Mullins</i>	<i>1471</i>		<i>unidentified house</i>	<i>177 Wine St.</i>	<i>Mullins</i>	<i>Domestic</i>	<i>Domestic</i>	<i>building</i>	<i>ca. 1930's</i>	<i>Not Eligible</i>
<i>Mullins</i>	<i>1471.01</i>		<i>unidentified carriage house</i>	<i>177 Wine St.</i>	<i>Mullins</i>	<i>Domestic</i>	<i>Domestic</i>	<i>building</i>	<i>ca. 1950's</i>	<i>Not Eligible</i>
<i>Mullins</i>	<i>1472</i>		<i>unidentified house</i>	<i>120 James St.</i>	<i>Mullins</i>	<i>Domestic</i>	<i>Domestic</i>	<i>building</i>	<i>ca. 1930's</i>	<i>Not Eligible</i>
<i>Mullins</i>	<i>1472.01</i>		<i>unidentified shed</i>	<i>120 James St.</i>	<i>Mullins</i>	<i>Domestic</i>	<i>Domestic</i>	<i>building</i>	<i>ca. 1950's</i>	<i>Not Eligible</i>
<i>Mullins</i>	<i>1473</i>		<i>unidentified house</i>	<i>116 James St.</i>	<i>Mullins</i>	<i>Domestic</i>	<i>Domestic</i>	<i>building</i>	<i>ca. 1930's</i>	<i>Not Eligible</i>
<i>Mullins</i>	<i>1474</i>		<i>unidentified commercial building</i>	<i>115 NE Front St.</i>	<i>Mullins</i>	<i>Commerce/Trade</i>	<i>Commerce/Trade</i>	<i>building</i>	<i>ca. 1950's</i>	<i>Not Eligible</i>
<i>Mullins</i>	<i>1475</i>		<i>Love You Too/ Carolina Reality/ NY Life/Angela's Tooth</i>	<i>121/125/127 NE Front St.</i>	<i>Mullins</i>	<i>Commerce/Trade</i>	<i>Commerce/Trade</i>	<i>building</i>	<i>ca. 1940's</i>	<i>Not Eligible</i>
<i>Mullins</i>	<i>1476</i>	<i>Mullins Police Department</i>	<i>Mullins Police Department</i>	<i>151 NE Front St.</i>	<i>Mullins</i>	<i>Government</i>	<i>Government</i>	<i>building</i>	<i>ca. 1930's</i>	<i>Not Eligible</i>

Italics indicate resources surveyed by Brockington and Associates as part of the I-73 study corridor.

Indicates an individually eligible resource.
Indicates a contributing resource to an eligible district.
Indicates a NRHP listed resource.

USGS Quad	Site No	Historic Name	Common Name	Address/Location	City/Vicinity	Historic Use	Current Use	Category - Type/Style	Construction Date	NRHP Status
<i>Mullins</i>	<i>1477</i>		<i>AT&T Building</i>	<i>(113?) Wine St.</i>	<i>Mullins</i>	<i>Commerce/Trade</i>	<i>Commerce/Trade</i>	<i>building</i>	<i>ca. 1950's</i>	<i>Not Eligible</i>
<i>Mullins</i>	<i>1478</i>		<i>Southern Printing Co.</i>	<i>200 ft E of the intersection of N. Main & Wine St.</i>	<i>Mullins</i>	<i>Commerce/Trade</i>	<i>Commerce/Trade</i>	<i>building</i>	<i>ca. 1930's</i>	<i>Not Eligible</i>
<i>Mullins</i>	<i>1479</i>		<i>unidentified commercial building</i>	<i>100 ft E of the intersection of N. Main & Wine St.</i>	<i>Mullins</i>	<i>Commerce/Trade</i>	<i>Commerce/Trade</i>	<i>building</i>	<i>ca. 1950's</i>	<i>Not Eligible</i>
<i>Mullins</i>	<i>1480</i>		<i>unidentified house</i>	<i>120 Park St.</i>	<i>Mullins</i>	<i>Domestic</i>	<i>Domestic</i>	<i>building</i>	<i>ca. 1940's</i>	<i>Not Eligible</i>
<i>Mullins</i>	<i>1480.01</i>		<i>unidentified shed</i>	<i>120 Park St.</i>	<i>Mullins</i>	<i>Domestic</i>	<i>Domestic</i>	<i>building</i>	<i>ca. 1950's</i>	<i>Not Eligible</i>
<i>Mullins</i>	<i>1481</i>		<i>Steve Rimer Accounting Services</i>	<i>215 NE Front St.</i>	<i>Mullins</i>	<i>Commerce/Trade</i>	<i>Commerce/Trade</i>	<i>building</i>	<i>ca.. 1950's</i>	<i>Not Eligible</i>
<i>Mullins</i>	<i>1482</i>		<i>Troy's Funeral Home</i>	<i>247 NE Front St.</i>	<i>Mullins</i>	<i>Commerce/Trade</i>	<i>Commerce/Trade</i>	<i>building</i>	<i>ca. 1930's</i>	<i>Not Eligible</i>
<i>Mullins</i>	<i>1482.01</i>		<i>Troy's Funeral Home Garage</i>	<i>247 NE Front St.</i>	<i>Mullins</i>	<i>Transportation</i>	<i>Transportation</i>	<i>building</i>	<i>ca. 1950's</i>	<i>Not Eligible</i>
<i>Mullins</i>	<i>1483</i>		<i>unidentified house</i>	<i>109 Mullins St.</i>	<i>Mullins</i>	<i>Domestic</i>	<i>Domestic</i>	<i>building</i>	<i>ca. 1930's</i>	<i>Not Eligible</i>
<i>Mullins</i>	<i>1484</i>		<i>unidentified house</i>	<i>242 Wine St.</i>	<i>Mullins</i>	<i>Domestic</i>	<i>Domestic</i>	<i>building</i>	<i>ca. 1930's</i>	<i>Not Eligible</i>
<i>Mullins</i>	<i>1484.01</i>		<i>unidentified shed</i>	<i>242 Wine St.</i>	<i>Mullins</i>	<i>Domestic</i>	<i>Domestic</i>	<i>building</i>	<i>ca. 1940's</i>	<i>Not Eligible</i>
<i>Mullins</i>	<i>1485</i>		<i>unidentified house</i>	<i>238 Wine St.</i>	<i>Mullins</i>	<i>Domestic</i>	<i>Domestic</i>	<i>building</i>	<i>ca. 1940's</i>	<i>Not Eligible</i>
<i>Mullins</i>	<i>1485.01</i>		<i>unidentified shed</i>	<i>238 Wine St.</i>	<i>Mullins</i>	<i>Domestic</i>	<i>Domestic</i>	<i>building</i>	<i>ca. 1950's</i>	<i>Not Eligible</i>
<i>Mullins</i>	<i>1485.02</i>		<i>unidentified garage</i>	<i>238 Wine St.</i>	<i>Mullins</i>	<i>Transportation</i>	<i>Transportation</i>	<i>building</i>	<i>ca. 1950's</i>	<i>Not Eligible</i>
<i>Mullins</i>	<i>1486</i>		<i>unidentified house</i>	<i>234 Wine St.</i>	<i>Mullins</i>	<i>Domestic</i>	<i>Domestic</i>	<i>building</i>	<i>ca. 1940's</i>	<i>Not Eligible</i>
<i>Mullins</i>	<i>1486.01</i>		<i>unidentified garage</i>	<i>234 Wine St.</i>	<i>Mullins</i>	<i>Transportation</i>	<i>Transportation</i>	<i>building</i>	<i>ca. 1990's</i>	<i>Not Eligible</i>
<i>Mullins</i>	<i>1487</i>		<i>unidentified house</i>	<i>222 Wine St.</i>	<i>Mullins</i>	<i>Domestic</i>	<i>Domestic</i>	<i>building</i>	<i>ca. 1930's</i>	<i>Not Eligible</i>
<i>Mullins</i>	<i>1487.01</i>		<i>unidentified garage</i>	<i>222 Wine St.</i>	<i>Mullins</i>	<i>Transportation</i>	<i>Transportation</i>	<i>building</i>	<i>ca. 1950's</i>	<i>Not Eligible</i>
<i>Mullins</i>	<i>1488</i>		<i>Florence Darlington Technical College</i>	<i>119 S. Main St.</i>	<i>Mullins</i>	<i>Education</i>	<i>Education</i>	<i>building</i>	<i>ca. 1930's</i>	<i>Not Eligible</i>
<i>Mullins</i>	<i>1489</i>		<i>Premium Budget Inc/ T.M. Anderson Comp, Inc</i>	<i>121/123 S. Main St.</i>	<i>Mullins</i>	<i>Commerce/Trade</i>	<i>Commerce/Trade</i>	<i>building</i>	<i>ca. 1930's</i>	<i>Not Eligible</i>
<i>Mullins</i>	<i>1490</i>		<i>Premium Budget Inc</i>	<i>125/127 S. Main St.</i>	<i>Mullins</i>	<i>Commerce/Trade</i>	<i>Commerce/Trade</i>	<i>building</i>	<i>ca. 1930's</i>	<i>Not Eligible</i>
<i>Mullins</i>	<i>1491</i>		<i>unidentified clothing store</i>	<i>129 S. Main St.</i>	<i>Mullins</i>	<i>Commerce/Trade</i>	<i>Commerce/Trade</i>	<i>building</i>	<i>ca. 1930's</i>	<i>Not Eligible</i>
<i>Mullins</i>	<i>1492</i>		<i>Crickett's Florist</i>	<i>131 S. Main St.</i>	<i>Mullins</i>	<i>Commerce/Trade</i>	<i>Commerce/Trade</i>	<i>building</i>	<i>ca. 1930's</i>	<i>Not Eligible</i>
<i>Mullins</i>	<i>1493</i>		<i>Dana Michelle's Quality Children's Consign & Gift Shop</i>	<i>139 S. Main St.</i>	<i>Mullins</i>	<i>Commerce/Trade</i>	<i>Commerce/Trade</i>	<i>building</i>	<i>ca. 1930's</i>	<i>Not Eligible</i>
<i>Mullins</i>	<i>1494</i>		<i>Body Work Inc</i>	<i>147 S. Main St.</i>	<i>Mullins</i>	<i>Commerce/Trade</i>	<i>Commerce/Trade</i>	<i>building</i>	<i>ca. 1930's</i>	<i>Not Eligible</i>

Italics indicate resources surveyed by Brockington and Associates as part of the I-73 study corridor.

Indicates an individually eligible resource.
Indicates a contributing resource to an eligible district.
Indicates a NRHP listed resource.

USGS Quad	Site No	Historic Name	Common Name	Address/Location	City/Vicinity	Historic Use	Current Use	Category - Type/Style	Construction Date	NRHP Status
<i>Mullins</i>	<i>1495</i>		<i>Sunsations</i>	<i>151 S. Main St.</i>	<i>Mullins</i>	<i>Commerce/Trade</i>	<i>Commerce/Trade</i>	<i>building</i>	<i>ca. 1930's</i>	<i>Not Eligible</i>
<i>Mullins</i>	<i>1496</i>		<i>unidentified commercial building</i>	<i>155 S. Main St.</i>	<i>Mullins</i>	<i>Commerce/Trade</i>	<i>Commerce/Trade</i>	<i>building</i>	<i>ca. 1940's</i>	<i>Not Eligible</i>
<i>Mullins</i>	<i>1497</i>		<i>A Second Chance Church</i>	<i>123 Laurel St.</i>	<i>Mullins</i>	<i>Religion</i>	<i>Religion</i>	<i>building</i>	<i>ca. 1930's</i>	<i>Not Eligible</i>
<i>Mullins</i>	<i>1498</i>		<i>First Impression by Shoun/Janest's Hair Expression</i>	<i>125/127 Laurel St.</i>	<i>Mullins</i>	<i>Commerce/Trade</i>	<i>Commerce/Trade</i>	<i>building</i>	<i>ca. 1930's</i>	<i>Not Eligible</i>
<i>Mullins</i>	<i>1499</i>		<i>Sanitary Dry Cleaners</i>	<i>135 Laurel St.</i>	<i>Mullins</i>	<i>Commerce/Trade</i>	<i>Commerce/Trade</i>	<i>building</i>	<i>ca. 1930's</i>	<i>Not Eligible</i>
<i>Mullins</i>	<i>1500</i>		<i>Billy's Welding</i>	<i>141 E. Laurel St.</i>	<i>Mullins</i>	<i>Commerce/Trade</i>	<i>Commerce/Trade</i>	<i>building</i>	<i>ca. 1930's</i>	<i>Not Eligible</i>
<i>Mullins</i>	<i>1501</i>		<i>SLI Lighting Tough Coat Department</i>	<i>149 E. Laurel St.</i>	<i>Mullins</i>	<i>Commerce/Trade</i>	<i>Commerce/Trade</i>	<i>building</i>	<i>ca. 1950's</i>	<i>Not Eligible</i>
<i>Mullins</i>	<i>1502</i>		<i>unidentified commercial building</i>	<i>159 E. Laurel St.</i>	<i>Mullins</i>	<i>Commerce/Trade</i>	<i>Commerce/Trade</i>	<i>building</i>	<i>ca. 1950's</i>	<i>Not Eligible</i>
<i>Mullins</i>	<i>1503</i>		<i>Good Times/Dottie's Hair Studio/Yo Place</i>	<i>162/160/158 Park St.</i>	<i>Mullins</i>	<i>Commerce/Trade</i>	<i>Commerce/Trade</i>	<i>building</i>	<i>ca. 1930-1940's</i>	<i>Not Eligible</i>
<i>Mullins</i>	<i>1504</i>		<i>unidentified commercial building</i>	<i>154 Park St.</i>	<i>Mullins</i>	<i>Commerce/Trade</i>	<i>Commerce/Trade</i>	<i>building</i>	<i>ca. 1940's</i>	<i>Not Eligible</i>
<i>Mullins</i>	<i>1505</i>		<i>unidentified commercial building</i>	<i>152 Park St.</i>	<i>Mullins</i>	<i>Commerce/Trade</i>	<i>Commerce/Trade</i>	<i>building</i>	<i>ca. 1930's</i>	<i>Not Eligible</i>
<i>Mullins</i>	<i>1506</i>	<i>Holt Motor & Used Cars</i>	<i>Barber Shop/ Pees Air Conditioning</i>	<i>136 Park St.</i>	<i>Mullins</i>	<i>Commerce/Trade</i>	<i>Commerce/Trade</i>	<i>building</i>	<i>ca. 1930's</i>	<i>Not Eligible</i>
<i>Mullins</i>	<i>1507</i>		<i>The House of Blessings Mission</i>	<i>130/128/126 Park St.</i>	<i>Mullins</i>	<i>Religion</i>	<i>Religion</i>	<i>building</i>	<i>ca. 1930's</i>	<i>Not Eligible</i>
<i>Mullins</i>	<i>1508</i>		<i>Whittington Law Firm</i>	<i>219 S. Main St.</i>	<i>Mullins</i>	<i>Commerce/Trade</i>	<i>Commerce/Trade</i>	<i>building</i>	<i>ca. 1930's</i>	<i>Not Eligible</i>
<i>Mullins</i>	<i>1509</i>		<i>H & R Block</i>	<i>227 S. Main St.</i>	<i>Mullins</i>	<i>Commerce/Trade</i>	<i>Commerce/Trade</i>	<i>building</i>	<i>ca. 1930's</i>	<i>Not Eligible</i>
<i>Mullins</i>	<i>1510</i>		<i>Carolina Furniture Home</i>	<i>229 S. Mains St.</i>	<i>Mullins</i>	<i>Commerce/Trade</i>	<i>Commerce/Trade</i>	<i>building</i>	<i>ca. 1940's</i>	<i>Not Eligible</i>
<i>Mullins</i>	<i>1511</i>		<i>Sun Com</i>	<i>241 S. Main St.</i>	<i>Mullins</i>	<i>Commerce/Trade</i>	<i>Commerce/Trade</i>	<i>building</i>	<i>ca. 1940's</i>	<i>Not Eligible</i>
<i>Mullins</i>	<i>1512</i>		<i>American Light Bulb Manufacturing</i>	<i>NE corner of Buck & S. Main St.</i>	<i>Mullins</i>	<i>Commerce/Trade</i>	<i>Commerce/Trade</i>	<i>building</i>	<i>ca. 1920's</i>	<i>Not Eligible</i>
<i>Mullins</i>	<i>1512.01</i>		<i>unidentified warehouse</i>	<i>NE corner of Buck & S. Main St.</i>	<i>Mullins</i>	<i>Commerce/Trade</i>	<i>Commerce/Trade</i>	<i>building</i>	<i>ca. 1940's</i>	<i>Not Eligible</i>

Italics indicate resources surveyed by Brockington and Associates as part of the I-73 study corridor.

Indicates an individually eligible resource.
Indicates a contributing resource to an eligible district.
Indicates a NRHP listed resource.

USGS Quad	Site No	Historic Name	Common Name	Address/Location	City/Vicinity	Historic Use	Current Use	Category - Type/Style	Construction Date	NRHP Status
<i>Mullins</i>	<i>1513</i>		<i>Livingston's Auto Repair</i>	<i>NE corner of Park & Laurel St.</i>	<i>Mullins</i>	<i>Commerce/Trade</i>	<i>Commerce/Trade</i>	<i>building</i>	<i>ca. 1950's</i>	<i>Not Eligible</i>
<i>Mullins</i>	<i>1514</i>		<i>New Life Christen Temple</i>	<i>161 Park St.</i>	<i>Mullins</i>	<i>Religion</i>	<i>Religion</i>	<i>building</i>	<i>ca. 1940's</i>	<i>Not Eligible</i>
<i>Mullins</i>	<i>1515</i>		<i>unidentified commercial</i>	<i>150 ft S of the intersection of S. Front & Park St.</i>	<i>Mullins</i>	<i>Commerce/Trade</i>	<i>Commerce/Trade</i>	<i>building</i>	<i>ca. 1950's</i>	<i>Not Eligible</i>
<i>Mullins</i>	<i>1516</i>		<i>CA.W. Walters Co. Inca.</i>	<i>NW corner of Mullins & Laurel St.</i>	<i>Mullins</i>	<i>Commerce/Trade</i>	<i>Commerce/Trade</i>	<i>building</i>	<i>ca. 1930's</i>	<i>Not Eligible</i>
<i>Mullins</i>	<i>1516.01</i>		<i>CA.W. Walters, Inca. auxiliary building</i>	<i>NW corner of Mullins & Laurel St.</i>	<i>Mullins</i>	<i>Commerce/Trade</i>	<i>Commerce/Trade</i>	<i>building</i>	<i>ca. 1930's</i>	<i>Not Eligible</i>
<i>Mullins</i>	<i>1517</i>		<i>Fred Phillips Barber Shop</i>	<i>201/203 Park St.</i>	<i>Mullins</i>	<i>Commerce/Trade</i>	<i>Commerce/Trade</i>	<i>building</i>	<i>ca. 1930's</i>	<i>Not Eligible</i>
<i>Mullins</i>	<i>1518</i>		<i>unidentified commercial building</i>	<i>205/207 Park St.</i>	<i>Mullins</i>	<i>Commerce/Trade</i>	<i>Commerce/Trade</i>	<i>building</i>	<i>ca. 1930's</i>	<i>Not Eligible</i>
<i>Mullins</i>	<i>1519</i>		<i>unidentified house</i>	<i>NE corner of Park & Buck St.</i>	<i>Mullins</i>	<i>Commerce/Trade</i>	<i>Commerce/Trade</i>	<i>building</i>	<i>ca. 1940's</i>	<i>Not Eligible</i>
<i>Mullins</i>	<i>1520</i>	<i>Liberty Warehouse</i>	<i>W. H. Daniel Supply Co.</i>	<i>309 Park St.</i>	<i>Mullins</i>	<i>Commerce/Trade</i>	<i>Commerce/Trade</i>	<i>building</i>	<i>ca. 1930's</i>	<i>Not Eligible</i>
<i>Mullins</i>	<i>1520.01</i>		<i>W.H. Daniel Supply Co.</i>	<i>309 Park St.</i>	<i>Mullins</i>	<i>Commerce/Trade</i>	<i>Commerce/Trade</i>	<i>building</i>	<i>ca. 1930's</i>	<i>Not Eligible</i>
<i>Mullins</i>	<i>1520.02</i>		<i>W. H. Daniel Supply Co. auxiliary building</i>	<i>309 Park St.</i>	<i>Mullins</i>	<i>Commerce/Trade</i>	<i>Commerce/Trade</i>	<i>building</i>	<i>ca. 1950's</i>	<i>Not Eligible</i>
<i>Mullins</i>	<i>1520.03</i>		<i>W.H. Daniel Supply Co. Silos</i>	<i>309 Park Street</i>	<i>Mullins</i>	<i>Commerce/Trade</i>	<i>Commerce/Trade</i>	<i>building</i>	<i>ca. 1950's</i>	<i>Not Eligible</i>
<i>Mullins</i>	<i>1521</i>		<i>unidentified house</i>	<i>259 Buck St.</i>	<i>Mullins</i>	<i>Domestic</i>	<i>Domestic</i>	<i>building</i>	<i>ca. 1940's</i>	<i>Not Eligible</i>
<i>Mullins</i>	<i>1522</i>		<i>unidentified house</i>	<i>(216?) Mullins St.</i>	<i>Mullins</i>	<i>Domestic</i>	<i>Domestic</i>	<i>building</i>	<i>ca. 1940's</i>	<i>Not Eligible</i>
<i>Mullins</i>	<i>1523</i>		<i>unidentified house</i>	<i>212 Mullins St.</i>	<i>Mullins</i>	<i>Domestic</i>	<i>Domestic</i>	<i>building</i>	<i>ca. 1940's</i>	<i>Not Eligible</i>
<i>Mullins</i>	<i>1524</i>	<i>St. Paul Baptist Church</i>	<i>St. Paul Baptist Church</i>	<i>250 Laurel St.</i>	<i>Mullins</i>	<i>Religion</i>	<i>Religion</i>	<i>building</i>	<i>1957</i>	<i>Not Eligible</i>
<i>Mullins</i>	<i>1524.01</i>	<i>St. Paul Baptist Church</i>	<i>St. Paul Baptist church auxiliary building</i>	<i>250 Laurel St.</i>	<i>Mullins</i>	<i>Domestic</i>	<i>Domestic</i>	<i>building</i>	<i>ca. 1950's</i>	<i>Not Eligible</i>
<i>Mullins</i>	<i>1525</i>		<i>unidentified house</i>	<i>244 Laurel St.</i>	<i>Mullins</i>	<i>Domestic</i>	<i>Vacant/Not In Use</i>	<i>building</i>	<i>ca. 1940's</i>	<i>Not Eligible</i>
<i>Mullins</i>	<i>1526</i>		<i>unidentified commercial building</i>	<i>236 E. Laurel St.</i>	<i>Mullins</i>	<i>Commerce/Trade</i>	<i>Vacant/Not In Use</i>	<i>building</i>	<i>ca. 1940's</i>	<i>Not Eligible</i>
<i>Mullins</i>	<i>1527</i>		<i>unidentified house</i>	<i>234 E. Laurel St.</i>	<i>Mullins</i>	<i>Domestic</i>	<i>Vacant/Not In Use</i>	<i>building</i>	<i>ca. 1940's</i>	<i>Not Eligible</i>
<i>Mullins</i>	<i>1528</i>		<i>P.B.S. Grand Lodge</i>	<i>232 E. Laurel St.</i>	<i>Mullins</i>	<i>Social</i>	<i>Social</i>	<i>building</i>	<i>ca. 1940's</i>	<i>Not Eligible</i>

Italics indicate resources surveyed by Brockington and Associates as part of the I-73 study corridor.

Indicates an individually eligible resource.
Indicates a contributing resource to an eligible district.
Indicates a NRHP listed resource.

USGS Quad	Site No	Historic Name	Common Name	Address/Location	City/Vicinity	Historic Use	Current Use	Category - Type/Style	Construction Date	NRHP Status
<i>Mullins</i>	<i>1529</i>		<i>unidentified commercial building</i>	<i>228 E. Laurel St.</i>	<i>Mullins</i>	<i>Commerce/Trade</i>	<i>Vacant/Not In Use</i>	<i>building</i>	<i>ca. 1940's</i>	<i>Not Eligible</i>
<i>Mullins</i>	<i>1529.01</i>		<i>unidentified shed</i>	<i>228 E. Laurel St.</i>	<i>Mullins</i>	<i>Domestic</i>	<i>Domestic</i>	<i>building</i>	<i>ca. 1950's</i>	<i>Not Eligible</i>
<i>Mullins</i>	<i>1530</i>		<i>unidentified house</i>	<i>401 Cooper St.</i>	<i>Mullins</i>	<i>Domestic</i>	<i>Domestic</i>	<i>building</i>	<i>ca. 1940's</i>	<i>Not Eligible</i>
<i>Mullins</i>	<i>1530.01</i>		<i>unidentified shed</i>	<i>401 Cooper St.</i>	<i>Mullins</i>	<i>Domestic</i>	<i>Domestic</i>	<i>building</i>	<i>ca. 1950's</i>	<i>Not Eligible</i>
<i>Mullins</i>	<i>1531</i>		<i>unidentified house</i>	<i>403 Cooper St.</i>	<i>Mullins</i>	<i>Domestic</i>	<i>Domestic</i>	<i>building</i>	<i>ca. 1940's</i>	<i>Not Eligible</i>
<i>Mullins</i>	<i>1532</i>		<i>unidentified house</i>	<i>405 Cooper St.</i>	<i>Mullins</i>	<i>Domestic</i>	<i>Domestic</i>	<i>building</i>	<i>ca. 1940's</i>	<i>Not Eligible</i>
<i>Mullins</i>	<i>1533</i>		<i>unidentified house</i>	<i>407 Cooper St.</i>	<i>Mullins</i>	<i>Domestic</i>	<i>Domestic</i>	<i>building</i>	<i>ca. 1940</i>	<i>Not Eligible</i>
<i>Mullins</i>	<i>1534</i>		<i>unidentified house</i>	<i>409 Cooper St.</i>	<i>Mullins</i>	<i>Domestic</i>	<i>Domestic</i>	<i>building</i>	<i>ca. 1940's</i>	<i>Not Eligible</i>
<i>Mullins</i>	<i>1535</i>		<i>unidentified house</i>	<i>413 Cooper St.</i>	<i>Mullins</i>	<i>Domestic</i>	<i>Domestic</i>	<i>building</i>	<i>ca. 1940's</i>	<i>Not Eligible</i>
<i>Mullins</i>	<i>1536</i>		<i>unidentified house</i>	<i>417 Cooper St.</i>	<i>Mullins</i>	<i>Domestic</i>	<i>Domestic</i>	<i>building</i>	<i>ca. 1930's</i>	<i>Not Eligible</i>
<i>Mullins</i>	<i>1537</i>		<i>unidentified house</i>	<i>419 Cooper St.</i>	<i>Mullins</i>	<i>Domestic</i>	<i>Domestic</i>	<i>building</i>	<i>ca. 1940's</i>	<i>Not Eligible</i>
<i>Mullins</i>	<i>1538</i>		<i>unidentified house</i>	<i>425 Cooper St.</i>	<i>Mullins</i>	<i>Domestic</i>	<i>Domestic</i>	<i>building</i>	<i>ca. 1930's</i>	<i>Not Eligible</i>
<i>Mullins</i>	<i>1539</i>		<i>unidentified house</i>	<i>429 Cooper St.</i>	<i>Mullins</i>	<i>Domestic</i>	<i>Domestic</i>	<i>building</i>	<i>ca. 1910's</i>	<i>Not Eligible</i>
<i>Mullins</i>	<i>1540</i>		<i>unidentified house</i>	<i>424 Phillips St.</i>	<i>Mullins</i>	<i>Domestic</i>	<i>Vacant/Not In Use</i>	<i>building</i>	<i>ca. 1930's</i>	<i>Not Eligible</i>
<i>Mullins</i>	<i>1541</i>		<i>unidentified house</i>	<i>422 Phillips St.</i>	<i>Mullins</i>	<i>Domestic</i>	<i>Domestic</i>	<i>building</i>	<i>ca. 1930's</i>	<i>Not Eligible</i>
<i>Mullins</i>	<i>1541.01</i>		<i>unidentified house</i>	<i>422 Phillips St.</i>	<i>Mullins</i>	<i>Domestic</i>	<i>Domestic</i>	<i>building</i>	<i>ca. 1940's</i>	<i>Not Eligible</i>
<i>Mullins</i>	<i>1542</i>		<i>unidentified house</i>	<i>420 Phillips St.</i>	<i>Mullins</i>	<i>Domestic</i>	<i>Domestic</i>	<i>building</i>	<i>ca. 1940's</i>	<i>Not Eligible</i>
<i>Mullins</i>	<i>1543</i>		<i>unidentified house</i>	<i>418 Phillips St.</i>	<i>Mullins</i>	<i>Domestic</i>	<i>Domestic</i>	<i>building</i>	<i>ca. 1940's</i>	<i>Not Eligible</i>
<i>Mullins</i>	<i>1543.01</i>		<i>unidentified house</i>	<i>418 Phillips St.</i>	<i>Mullins</i>	<i>Agriculture/Subsistence</i>	<i>Agriculture/Subsistence</i>	<i>building</i>	<i>ca. 1920's</i>	<i>Not Eligible</i>
<i>Mullins</i>	<i>1544</i>		<i>unidentified house</i>	<i>416 Phillips St.</i>	<i>Mullins</i>	<i>Domestic</i>	<i>Vacant/Not In Use</i>	<i>building</i>	<i>ca. 1930's</i>	<i>Not Eligible</i>
<i>Mullins</i>	<i>1545</i>		<i>unidentified house</i>	<i>414 Phillips St.</i>	<i>Mullins</i>	<i>Domestic</i>	<i>Domestic</i>	<i>building</i>	<i>ca. 1940's</i>	<i>Not Eligible</i>
<i>Mullins</i>	<i>1545.01</i>		<i>unidentified house</i>	<i>414 Phillips St.</i>	<i>Mullins</i>	<i>Transportation</i>	<i>Transportation</i>	<i>building</i>	<i>ca. 1950's</i>	<i>Not Eligible</i>
<i>Mullins</i>	<i>1546</i>		<i>unidentified house</i>	<i>412 Phillips St.</i>	<i>Mullins</i>	<i>Domestic</i>	<i>Domestic</i>	<i>building</i>	<i>ca. 1940's</i>	<i>Not Eligible</i>
<i>Mullins</i>	<i>1546.01</i>		<i>unidentified shed</i>	<i>412 Phillips St.</i>	<i>Mullins</i>	<i>Domestic</i>	<i>Domestic</i>	<i>building</i>	<i>ca. 1940's</i>	<i>Not Eligible</i>
<i>Mullins</i>	<i>1547</i>		<i>unidentified house</i>	<i>316 Bay St.</i>	<i>Mullins</i>	<i>Domestic</i>	<i>Domestic</i>	<i>building</i>	<i>ca. 1940's</i>	<i>Not Eligible</i>
<i>Mullins</i>	<i>1547.01</i>		<i>unidentified house</i>	<i>316 Bay St.</i>	<i>Mullins</i>	<i>Domestic</i>	<i>Domestic</i>	<i>building</i>	<i>ca. 1980's</i>	<i>Not Eligible</i>
<i>Mullins</i>	<i>1548</i>		<i>unidentified house</i>	<i>314 Bay St.</i>	<i>Mullins</i>	<i>Domestic</i>	<i>Domestic</i>	<i>building</i>	<i>ca. 1930's</i>	<i>Not Eligible</i>
<i>Mullins</i>	<i>1549</i>		<i>unidentified house</i>	<i>312 Bay St.</i>	<i>Mullins</i>	<i>Domestic</i>	<i>Domestic</i>	<i>building</i>	<i>ca. 1940's</i>	<i>Not Eligible</i>
<i>Mullins</i>	<i>1549.01</i>		<i>unidentified outbuilding</i>	<i>312 Bay St.</i>	<i>Mullins</i>	<i>Domestic</i>	<i>Domestic</i>	<i>building</i>	<i>ca. 1930's</i>	<i>Not Eligible</i>
<i>Mullins</i>	<i>1550</i>		<i>unidentified house</i>	<i>308 Bay St.</i>	<i>Mullins</i>	<i>Domestic</i>	<i>Domestic</i>	<i>building</i>	<i>ca. 1930's</i>	<i>Not Eligible</i>
<i>Mullins</i>	<i>1551</i>	<i>Mt. Olive Baptist Church</i>	<i>Mt. Olive Baptist Church</i>	<i>301 E. Church St.</i>	<i>Mullins</i>	<i>Religion</i>	<i>Religion</i>	<i>building</i>	<i>1922-1926</i>	<i>Listed</i>
<i>Mullins</i>	<i>1552</i>		<i>unidentified house</i>	<i>410 Mullins St.</i>	<i>Mullins</i>	<i>Domestic</i>	<i>Domestic</i>	<i>building</i>	<i>ca. 1930's</i>	<i>Not Eligible</i>
<i>Mullins</i>	<i>1553</i>		<i>unidentified house</i>	<i>412 Mullins St.</i>	<i>Mullins</i>	<i>Domestic</i>	<i>Domestic</i>	<i>building</i>	<i>ca. 1930's</i>	<i>Not Eligible</i>
<i>Mullins</i>	<i>1553.01</i>		<i>unidentified shed</i>	<i>412 Mullins</i>	<i>Mullins</i>	<i>Domestic</i>	<i>Domestic</i>	<i>building</i>	<i>ca. 1950's</i>	<i>Not Eligible</i>

Italics indicate resources surveyed by Brockington and Associates as part of the I-73 study corridor.

Indicates an individually eligible resource.
Indicates a contributing resource to an eligible district.
Indicates a NRHP listed resource.

USGS Quad	Site No	Historic Name	Common Name	Address/Location	City/Vicinity	Historic Use	Current Use	Category - Type/Style	Construction Date	NRHP Status
<i>Mullins</i>	<i>1554</i>		<i>unidentified house</i>	<i>302 Dillon St.</i>	<i>Mullins</i>	<i>Domestic</i>	<i>Domestic</i>	<i>building</i>	<i>ca. 1950's</i>	<i>Not Eligible</i>
<i>Mullins</i>	<i>1555</i>		<i>unidentified house</i>	<i>322 Dillon St.</i>	<i>Mullins</i>	<i>Domestic</i>	<i>Domestic</i>	<i>building</i>	<i>ca. 1940's</i>	<i>Not Eligible</i>
<i>Mullins</i>	<i>1556</i>		<i>unidentified house</i>	<i>324 Dillon St.</i>	<i>Mullins</i>	<i>Domestic</i>	<i>Domestic</i>	<i>building</i>	<i>ca. 1930's</i>	<i>Not Eligible</i>
<i>Mullins</i>	<i>1557</i>		<i>unidentified house</i>	<i>326 Dillon St.</i>	<i>Mullins</i>	<i>Domestic</i>	<i>Domestic</i>	<i>building</i>	<i>ca. 1940's</i>	<i>Not Eligible</i>
<i>Mullins</i>	<i>1557.01</i>		<i>unidentified ancillary</i>	<i>326 Dillon St.</i>	<i>Mullins</i>	<i>Domestic</i>	<i>Domestic</i>	<i>building</i>	<i>ca. 1950's</i>	<i>Not Eligible</i>
<i>Mullins</i>	<i>1558</i>		<i>unidentified house</i>	<i>328 E. Dillion St.</i>	<i>Mullins</i>	<i>Domestic</i>	<i>Domestic</i>	<i>building</i>	<i>ca. 1930's</i>	<i>Not Eligible</i>
<i>Mullins</i>	<i>1558.01</i>		<i>unidentified shed</i>	<i>328 Dillion St.</i>	<i>Mullins</i>	<i>Domestic</i>	<i>Domestic</i>	<i>building</i>	<i>ca. 1950's</i>	<i>Not Eligible</i>
<i>Mullins</i>	<i>1559</i>		<i>unidentified house</i>	<i>330 E. Dillion St.</i>	<i>Mullins</i>	<i>Domestic</i>	<i>Domestic</i>	<i>building</i>	<i>ca. 1930's</i>	<i>Not Eligible</i>
<i>Mullins</i>	<i>1560</i>		<i>unidentified house</i>	<i>332 Dillion St.</i>	<i>Mullins</i>	<i>Domestic</i>	<i>Domestic</i>	<i>building</i>	<i>ca. 1940's</i>	<i>Not Eligible</i>
<i>Mullins</i>	<i>1560.01</i>		<i>unidentified shed</i>	<i>332 E. Dillion St.</i>	<i>Mullins</i>	<i>Domestic</i>	<i>Domestic</i>	<i>building</i>	<i>ca. 1950's</i>	<i>Not Eligible</i>
<i>Mullins</i>	<i>1561</i>		<i>unidentified house</i>	<i>334 E. Dillion St.</i>	<i>Mullins</i>	<i>Domestic</i>	<i>Domestic</i>	<i>building</i>	<i>ca. 1950's</i>	<i>Not Eligible</i>
<i>Mullins</i>	<i>1562</i>		<i>unidentified house</i>	<i>413 Barrentine St./ Valentine Street</i>	<i>Mullins</i>	<i>Domestic</i>	<i>Domestic</i>	<i>building</i>	<i>ca. 1950's</i>	<i>Not Eligible</i>
<i>Mullins</i>	<i>1562.01</i>		<i>unidentified shed</i>	<i>413 Barrentine St.</i>	<i>Mullins</i>	<i>Domestic</i>	<i>Domestic</i>	<i>building</i>	<i>ca. 1950's</i>	<i>Not Eligible</i>
<i>Mullins</i>	<i>1563</i>		<i>unidentified house</i>	<i>407 Barrentine St.</i>	<i>Mullins</i>	<i>Domestic</i>	<i>Domestic</i>	<i>building</i>	<i>ca. 1940's</i>	<i>Not Eligible</i>
<i>Mullins</i>	<i>1564</i>		<i>unidentified house</i>	<i>333 E. Church St.</i>	<i>Mullins</i>	<i>Domestic</i>	<i>Domestic</i>	<i>building</i>	<i>ca. 1930's</i>	<i>Not Eligible</i>
<i>Mullins</i>	<i>1564.01</i>		<i>unidentified house</i>	<i>333 E. Church St.</i>	<i>Mullins</i>	<i>Domestic</i>	<i>Domestic</i>	<i>building</i>	<i>ca. 1950's</i>	<i>Not Eligible</i>
<i>Mullins</i>	<i>1565</i>		<i>unidentified house</i>	<i>331 E. Church St.</i>	<i>Mullins</i>	<i>Domestic</i>	<i>Domestic</i>	<i>building</i>	<i>ca. 1940's</i>	<i>Not Eligible</i>
<i>Mullins</i>	<i>1565.01</i>		<i>unidentified shed</i>	<i>331 E. Church St.</i>	<i>Mullins</i>	<i>Domestic</i>	<i>Domestic</i>	<i>building</i>	<i>ca. 1950's</i>	<i>Not Eligible</i>
<i>Mullins</i>	<i>1566</i>		<i>unidentified house</i>	<i>325 E. Church</i>	<i>Mullins</i>	<i>Domestic</i>	<i>Domestic</i>	<i>building</i>	<i>ca. 1940's</i>	<i>Not Eligible</i>
<i>Mullins</i>	<i>1567</i>		<i>unidentified house</i>	<i>313 Church St.</i>	<i>Mullins</i>	<i>Domestic</i>	<i>Domestic</i>	<i>building</i>	<i>ca. 1940's</i>	<i>Not Eligible</i>
<i>Mullins</i>	<i>1567.01</i>		<i>unidentified shed</i>	<i>313 Church St.</i>	<i>Mullins</i>	<i>Domestic</i>	<i>Domestic</i>	<i>building</i>	<i>ca. 1950's</i>	<i>Not Eligible</i>
<i>Mullins</i>	<i>1568</i>		<i>unidentified house</i>	<i>309 E. Church St.</i>	<i>Mullins</i>	<i>Domestic</i>	<i>Domestic</i>	<i>building</i>	<i>ca. 1940's</i>	<i>Not Eligible</i>
<i>Mullins</i>	<i>1568.01</i>		<i>unidentified shed</i>	<i>309 E. Church St.</i>	<i>Mullins</i>	<i>Domestic</i>	<i>Domestic</i>	<i>building</i>	<i>ca. 1940's</i>	<i>Not Eligible</i>
<i>Mullins</i>	<i>1568.02</i>		<i>unidentified outbuilding</i>	<i>309 E. Church St.</i>	<i>Mullins</i>	<i>Domestic</i>	<i>Domestic</i>	<i>building</i>	<i>ca. 1950's</i>	<i>Not Eligible</i>
<i>Mullins</i>	<i>1569</i>		<i>unidentified house</i>	<i>416 Mullins St.</i>	<i>Mullins</i>	<i>Domestic</i>	<i>Domestic</i>	<i>building</i>	<i>ca. 1940's</i>	<i>Not Eligible</i>
<i>Mullins</i>	<i>1570</i>		<i>unidentified house</i>	<i>424 Mullins St.</i>	<i>Mullins</i>	<i>Domestic</i>	<i>Domestic</i>	<i>building</i>	<i>ca. 1940's</i>	<i>Not Eligible</i>
<i>Mullins</i>	<i>1571</i>		<i>unidentified house</i>	<i>426 Mullins St.</i>	<i>Mullins</i>	<i>Domestic</i>	<i>Domestic</i>	<i>building</i>	<i>ca. 1940's</i>	<i>Not Eligible</i>
<i>Mullins</i>	<i>1571.01</i>		<i>unidentified house</i>	<i>426 Mullins St.</i>	<i>Mullins</i>	<i>Domestic</i>	<i>Domestic</i>	<i>building</i>	<i>ca. 1940's</i>	<i>Not Eligible</i>
<i>Mullins</i>	<i>1572</i>		<i>unidentified house</i>	<i>308 Barnes St.</i>	<i>Mullins</i>	<i>Domestic</i>	<i>Domestic</i>	<i>building</i>	<i>ca. 1950's</i>	<i>Not Eligible</i>
<i>Mullins</i>	<i>1573</i>		<i>unidentified house</i>	<i>310 Barnes St.</i>	<i>Mullins</i>	<i>Domestic</i>	<i>Domestic</i>	<i>building</i>	<i>ca. 1940's</i>	<i>Not Eligible</i>
<i>Mullins</i>	<i>1574</i>		<i>unidentified house</i>	<i>312 Barnes St.</i>	<i>Mullins</i>	<i>Domestic</i>	<i>Domestic</i>	<i>building</i>	<i>ca. 1940's</i>	<i>Not Eligible</i>
<i>Mullins</i>	<i>1575</i>		<i>unidentified house</i>	<i>316 Barnes St.</i>	<i>Mullins</i>	<i>Domestic</i>	<i>Domestic</i>	<i>building</i>	<i>ca. 1940's</i>	<i>Not Eligible</i>
<i>Mullins</i>	<i>1576</i>		<i>East Side Grocery</i>	<i>318 Barnes St.</i>	<i>Mullins</i>	<i>Commerce/ Trade</i>	<i>Vacant/Not In Use</i>	<i>building</i>	<i>ca. 1930's</i>	<i>Not Eligible</i>
<i>Mullins</i>	<i>1577</i>		<i>unidentified house</i>	<i>324 Barnes St.</i>	<i>Mullins</i>	<i>Domestic</i>	<i>Domestic</i>	<i>building</i>	<i>ca. 1940's</i>	<i>Not Eligible</i>
<i>Mullins</i>	<i>1577.01</i>		<i>unidentified shed</i>	<i>324 Barnes St.</i>	<i>Mullins</i>	<i>Domestic</i>	<i>Domestic</i>	<i>building</i>	<i>ca. 1940's</i>	<i>Not Eligible</i>
<i>Mullins</i>	<i>1578</i>		<i>unidentified house</i>	<i>328 Barnes St.</i>	<i>Mullins</i>	<i>Domestic</i>	<i>Domestic</i>	<i>building</i>	<i>ca. 1950's</i>	<i>Not Eligible</i>

Italics indicate resources surveyed by Brockington and Associates as part of the I-73 study corridor.

Indicates an individually eligible resource.
Indicates a contributing resource to an eligible district.
Indicates a NRHP listed resource.

USGS Quad	Site No	Historic Name	Common Name	Address/Location	City/Vicinity	Historic Use	Current Use	Category - Type/Style	Construction Date	NRHP Status
<i>Mullins</i>	<i>1579</i>		<i>unidentified house</i>	<i>330 Barnes St.</i>	<i>Mullins</i>	<i>Domestic</i>	<i>Domestic</i>	<i>building</i>	<i>ca. 1950's</i>	<i>Not Eligible</i>
<i>Mullins</i>	<i>1580</i>		<i>unidentified house</i>	<i>330 1/2 Barnes St.</i>	<i>Mullins</i>	<i>Domestic</i>	<i>Domestic</i>	<i>building</i>	<i>ca. 1950's</i>	<i>Not Eligible</i>
<i>Mullins</i>	<i>1581</i>		<i>unidentified house</i>	<i>332 Barnes St.</i>	<i>Mullins</i>	<i>Domestic</i>	<i>Domestic</i>	<i>building</i>	<i>ca. 1940's</i>	<i>Not Eligible</i>
<i>Mullins</i>	<i>1582</i>		<i>unidentified house</i>	<i>341 Dillion St.</i>	<i>Mullins</i>	<i>Domestic</i>	<i>Domestic</i>	<i>building</i>	<i>ca. 1930's</i>	<i>Not Eligible</i>
<i>Mullins</i>	<i>1583</i>		<i>unidentified house</i>	<i>310 E. Academy St.</i>	<i>Mullins</i>	<i>Domestic</i>	<i>Vacant/Not In Use</i>	<i>building</i>	<i>ca. 1940's</i>	<i>Not Eligible</i>
<i>Mullins</i>	<i>1584</i>		<i>Jones House</i>	<i>349 Academy St.</i>	<i>Mullins</i>	<i>Domestic</i>	<i>Domestic</i>	<i>building</i>	<i>ca. 1930's</i>	<i>Not Eligible</i>
<i>Mullins</i>	<i>1584.01</i>		<i>unidentified shed</i>	<i>349 Academy St.</i>	<i>Mullins</i>	<i>Domestic</i>	<i>Domestic</i>	<i>building</i>	<i>ca. 1950's</i>	<i>Not Eligible</i>
<i>Mullins</i>	<i>1585</i>		<i>unidentified house</i>	<i>359 Barnes St.</i>	<i>Mullins</i>	<i>Domestic</i>	<i>Domestic</i>	<i>building</i>	<i>ca. 1940's</i>	<i>Not Eligible</i>
<i>Mullins</i>	<i>1585.01</i>		<i>unidentified shed</i>	<i>359 Barnes St.</i>	<i>Mullins</i>	<i>Domestic</i>	<i>Domestic</i>	<i>building</i>	<i>ca. 1940's</i>	<i>Not Eligible</i>
<i>Mullins</i>	<i>1585.02</i>		<i>unidentified shed</i>	<i>359 Barnes St.</i>	<i>Mullins</i>	<i>Domestic</i>	<i>Domestic</i>	<i>building</i>	<i>ca. 1950's</i>	<i>Not Eligible</i>
<i>Mullins</i>	<i>1586</i>		<i>unidentified house</i>	<i>349 Barnes St.</i>	<i>Mullins</i>	<i>Domestic</i>	<i>Domestic</i>	<i>building</i>	<i>ca. 1940's</i>	<i>Not Eligible</i>
<i>Mullins</i>	<i>1587</i>		<i>unidentified house</i>	<i>347 Barnes St.</i>	<i>Mullins</i>	<i>Domestic</i>	<i>Domestic</i>	<i>building</i>	<i>ca. 1950's</i>	<i>Not Eligible</i>
<i>Mullins</i>	<i>1588</i>		<i>unidentified house</i>	<i>345 Barnes St.</i>	<i>Mullins</i>	<i>Domestic</i>	<i>Domestic</i>	<i>building</i>	<i>ca. 1940's</i>	<i>Not Eligible</i>
<i>Mullins</i>	<i>1589</i>		<i>New Covenant Church of Christ</i>	<i>343 Barnes St.</i>	<i>Mullins</i>	<i>Domestic</i>	<i>Domestic</i>	<i>building</i>	<i>ca. 1930's</i>	<i>Not Eligible</i>
<i>Mullins</i>	<i>1590</i>		<i>unidentified house</i>	<i>339 Barnes St.</i>	<i>Mullins</i>	<i>Domestic</i>	<i>Domestic</i>	<i>building</i>	<i>ca. 1940's</i>	<i>Not Eligible</i>
<i>Mullins</i>	<i>1591.01</i>		<i>unidentified shed</i>	<i>339 Barnes St.</i>	<i>Mullins</i>	<i>Domestic</i>	<i>Domestic</i>	<i>building</i>	<i>ca. 1940's</i>	<i>Not Eligible</i>
<i>Mullins</i>	<i>1592</i>		<i>unidentified house</i>	<i>337 Barnes St.</i>	<i>Mullins</i>	<i>Domestic</i>	<i>Domestic</i>	<i>building</i>	<i>ca. 1940's</i>	<i>Not Eligible</i>
<i>Mullins</i>	<i>1593</i>		<i>unidentified house</i>	<i>335 Barnes St.</i>	<i>Mullins</i>	<i>Domestic</i>	<i>Domestic</i>	<i>building</i>	<i>ca. 1940's</i>	<i>Not Eligible</i>
<i>Mullins</i>	<i>1594</i>		<i>unidentified house</i>	<i>333 Barnes St.</i>	<i>Mullins</i>	<i>Domestic</i>	<i>Domestic</i>	<i>building</i>	<i>ca. 1950's</i>	<i>Not Eligible</i>
<i>Mullins</i>	<i>1595</i>		<i>unidentified house</i>	<i>331 Barnes St.</i>	<i>Mullins</i>	<i>Domestic</i>	<i>Domestic</i>	<i>building</i>	<i>ca. 1930's</i>	<i>Not Eligible</i>
<i>Mullins</i>	<i>1596</i>		<i>unidentified house</i>	<i>327 Barnes St.</i>	<i>Mullins</i>	<i>Domestic</i>	<i>Domestic</i>	<i>building</i>	<i>ca. 1940's</i>	<i>Not Eligible</i>
<i>Mullins</i>	<i>1597</i>		<i>unidentified house</i>	<i>325 Barnes St.</i>	<i>Mullins</i>	<i>Domestic</i>	<i>Domestic</i>	<i>building</i>	<i>ca. 1930's</i>	<i>Not Eligible</i>
<i>Mullins</i>	<i>1598</i>		<i>unidentified house</i>	<i>319 Barnes St.</i>	<i>Mullins</i>	<i>Domestic</i>	<i>Domestic</i>	<i>building</i>	<i>ca. 1950's</i>	<i>Not Eligible</i>
<i>Mullins</i>	<i>1599</i>		<i>unidentified house</i>	<i>317 Barnes St.</i>	<i>Mullins</i>	<i>Domestic</i>	<i>Domestic</i>	<i>building</i>	<i>ca. 1940's</i>	<i>Not Eligible</i>
<i>Mullins</i>	<i>1600</i>		<i>unidentified house</i>	<i>311 Barnes St.</i>	<i>Mullins</i>	<i>Domestic</i>	<i>Domestic</i>	<i>building</i>	<i>ca. 1950's</i>	<i>Not Eligible</i>
<i>Mullins</i>	<i>1600.01</i>		<i>unidentified shed</i>	<i>311 Barnes St.</i>	<i>Mullins</i>	<i>Domestic</i>	<i>Domestic</i>	<i>building</i>	<i>ca. 1950's</i>	<i>Not Eligible</i>
<i>Mullins</i>	<i>1601</i>		<i>unidentified house</i>	<i>309 Barnes St.</i>	<i>Mullins</i>	<i>Domestic</i>	<i>Domestic</i>	<i>building</i>	<i>ca. 1940's</i>	<i>Not Eligible</i>
<i>Mullins</i>	<i>1602</i>		<i>unidentified house</i>	<i>307 Barnes St.</i>	<i>Mullins</i>	<i>Domestic</i>	<i>Domestic</i>	<i>building</i>	<i>ca. 1940's</i>	<i>Not Eligible</i>
<i>Mullins</i>	<i>1603</i>		<i>unidentified house</i>	<i>305 1/2 Barnes St.</i>	<i>Mullins</i>	<i>Domestic</i>	<i>Domestic</i>	<i>building</i>	<i>ca. 1950's</i>	<i>Not Eligible</i>
<i>Mullins</i>	<i>1604</i>		<i>unidentified house</i>	<i>305 Barnes St.</i>	<i>Mullins</i>	<i>Domestic</i>	<i>Domestic</i>	<i>building</i>	<i>ca. 1930's</i>	<i>Not Eligible</i>
<i>Mullins</i>	<i>1605</i>		<i>unidentified house</i>	<i>337 E. Church St.</i>	<i>Mullins</i>	<i>Domestic</i>	<i>Domestic</i>	<i>building</i>	<i>ca. 1950's</i>	<i>Not Eligible</i>
<i>Mullins</i>	<i>1605.01</i>		<i>unidentified shed</i>	<i>337 E. Church St.</i>	<i>Mullins</i>	<i>Domestic</i>	<i>Domestic</i>	<i>building</i>	<i>ca. 1950's</i>	<i>Not Eligible</i>
<i>Mullins</i>	<i>1606</i>		<i>unidentified house</i>	<i>339 E. Church St.</i>	<i>Mullins</i>	<i>Domestic</i>	<i>Domestic</i>	<i>building</i>	<i>ca. 1950's</i>	<i>Not Eligible</i>
<i>Mullins</i>	<i>1607</i>		<i>unidentified house</i>	<i>341 E. Church St.</i>	<i>Mullins</i>	<i>Domestic</i>	<i>Domestic</i>	<i>building</i>	<i>ca. 1940's</i>	<i>Not Eligible</i>
<i>Mullins</i>	<i>1607.01</i>		<i>unidentified shed</i>	<i>341 E. Church St.</i>	<i>Mullins</i>	<i>Domestic</i>	<i>Domestic</i>	<i>building</i>	<i>ca. 1940's</i>	<i>Not Eligible</i>
<i>Mullins</i>	<i>1608</i>		<i>unidentified house</i>	<i>343 E. Church St.</i>	<i>Mullins</i>	<i>Domestic</i>	<i>Domestic</i>	<i>building</i>	<i>ca. 1920's</i>	<i>Not Eligible</i>
<i>Mullins</i>	<i>1609</i>		<i>unidentified house</i>	<i>347 E. Church St.</i>	<i>Mullins</i>	<i>Domestic</i>	<i>Domestic</i>	<i>building</i>	<i>ca. 1950's</i>	<i>Not Eligible</i>

Italics indicate resources surveyed by Brockington and Associates as part of the I-73 study corridor.

Indicates an individually eligible resource.
Indicates a contributing resource to an eligible district.
Indicates a NRHP listed resource.

USGS Quad	Site No	Historic Name	Common Name	Address/Location	City/Vicinity	Historic Use	Current Use	Category - Type/Style	Construction Date	NRHP Status
<i>Mullins</i>	<i>1609.01</i>		<i>unidentified shed</i>	<i>347 E. Church St.</i>	<i>Mullins</i>	<i>Domestic</i>	<i>Domestic</i>	<i>building</i>	<i>ca. 1950's</i>	<i>Not Eligible</i>
<i>Mullins</i>	<i>1610</i>		<i>unidentified house</i>	<i>413 E. End St.</i>	<i>Mullins</i>	<i>Domestic</i>	<i>Domestic</i>	<i>building</i>	<i>ca. 1940's</i>	<i>Not Eligible</i>
<i>Mullins</i>	<i>1611</i>		<i>unidentified house</i>	<i>60 ft W of the intersection of E. Dillon & E. End St.</i>	<i>Mullins</i>	<i>Domestic</i>	<i>Vacant/Not In Use</i>	<i>building</i>	<i>ca. 1940's</i>	<i>Not Eligible</i>
<i>Mullins</i>	<i>1611.01</i>		<i>unidentified house</i>	<i>60 ft W of the intersection of E. Dillon & E. End St.</i>	<i>Mullins</i>	<i>Domestic</i>	<i>Vacant/Not In Use</i>	<i>building</i>	<i>ca. 1940's</i>	<i>Not Eligible</i>
<i>Mullins</i>	<i>1612</i>		<i>unidentified house</i>	<i>358 Barnes St.</i>	<i>Mullins</i>	<i>Domestic</i>	<i>Domestic</i>	<i>building</i>	<i>ca. 1950's</i>	<i>Not Eligible</i>
<i>Mullins</i>	<i>1613</i>		<i>unidentified house</i>	<i>354 Barnes St.</i>	<i>Mullins</i>	<i>Domestic</i>	<i>Domestic</i>	<i>building</i>	<i>ca. 1940's</i>	<i>Not Eligible</i>
<i>Mullins</i>	<i>1614</i>		<i>unidentified house</i>	<i>422 Valentine St.</i>	<i>Mullins</i>	<i>Domestic</i>	<i>Domestic</i>	<i>building</i>	<i>ca. 1940's</i>	<i>Not Eligible</i>
<i>Mullins</i>	<i>1614.01</i>		<i>unidentified shed</i>	<i>422 Valentine St.</i>	<i>Mullins</i>	<i>Domestic</i>	<i>Domestic</i>	<i>building</i>	<i>ca. 1940's</i>	<i>Not Eligible</i>
<i>Mullins</i>	<i>1615</i>		<i>unidentified house</i>	<i>420 Valentine St.</i>	<i>Mullins</i>	<i>Domestic</i>	<i>Domestic</i>	<i>building</i>	<i>ca. 1940's</i>	<i>Not Eligible</i>
<i>Mullins</i>	<i>1616</i>		<i>unidentified house</i>	<i>416 Valentine St.</i>	<i>Mullins</i>	<i>Domestic</i>	<i>Vacant/Not In Use</i>	<i>building</i>	<i>ca. 1940's</i>	<i>Not Eligible</i>
<i>Mullins</i>	<i>1617</i>		<i>unidentified house</i>	<i>412 Valentine St.</i>	<i>Mullins</i>	<i>Domestic</i>	<i>Domestic</i>	<i>building</i>	<i>ca. 1940's</i>	<i>Not Eligible</i>
<i>Mullins</i>	<i>1617.01</i>		<i>unidentified shed</i>	<i>412 Valentine St.</i>	<i>Mullins</i>	<i>Domestic</i>	<i>Domestic</i>	<i>building</i>	<i>ca. 1950's</i>	<i>Not Eligible</i>
<i>Mullins</i>	<i>1618</i>		<i>unidentified house</i>	<i>410 Valentine St.</i>	<i>Mullins</i>	<i>Domestic</i>	<i>Domestic</i>	<i>building</i>	<i>ca. 1940's</i>	<i>Not Eligible</i>
<i>Mullins</i>	<i>1619</i>		<i>unidentified house</i>	<i>412 E. End St.</i>	<i>Mullins</i>	<i>Domestic</i>	<i>Domestic</i>	<i>building</i>	<i>ca. 1940's</i>	<i>Not Eligible</i>
<i>Mullins</i>	<i>1620</i>		<i>unidentified house</i>	<i>414 E. End St.</i>	<i>Mullins</i>	<i>Domestic</i>	<i>Domestic</i>	<i>building</i>	<i>ca. 1940's</i>	<i>Not Eligible</i>
<i>Mullins</i>	<i>1621</i>		<i>unidentified house</i>	<i>327 Marion St.</i>	<i>Mullins</i>	<i>Domestic</i>	<i>Domestic</i>	<i>building</i>	<i>ca. 1950's</i>	<i>Not Eligible</i>
<i>Mullins</i>	<i>1622</i>		<i>unidentified house</i>	<i>338 Marion St.</i>	<i>Mullins</i>	<i>Domestic</i>	<i>Domestic</i>	<i>building</i>	<i>ca. 1910's</i>	<i>Not Eligible</i>
<i>Mullins</i>	<i>1622.01</i>		<i>unidentified shed</i>	<i>338 Marion St.</i>	<i>Mullins</i>	<i>Domestic</i>	<i>Domestic</i>	<i>building</i>	<i>ca. 1950's</i>	<i>Not Eligible</i>
<i>Mullins</i>	<i>1623</i>		<i>unidentified house</i>	<i>326 Marion St.</i>	<i>Mullins</i>	<i>Domestic</i>	<i>Domestic</i>	<i>building</i>	<i>ca. 1920's</i>	<i>Not Eligible</i>
<i>Mullins</i>	<i>1624</i>		<i>unidentified house</i>	<i>210 Marion St.</i>	<i>Mullins</i>	<i>Domestic</i>	<i>Domestic</i>	<i>building</i>	<i>ca. 1930's</i>	<i>Not Eligible</i>
<i>Mullins</i>	<i>1624.01</i>		<i>unidentified garage</i>	<i>210 Marion St.</i>	<i>Mullins</i>	<i>Transportation</i>	<i>Transportation</i>	<i>building</i>	<i>ca. 1950's</i>	<i>Not Eligible</i>
<i>Mullins</i>	<i>1625</i>		<i>unidentified house</i>	<i>441 Smith St.</i>	<i>Mullins</i>	<i>Domestic</i>	<i>Domestic</i>	<i>building</i>	<i>ca. 1950's</i>	<i>Not Eligible</i>
<i>Mullins</i>	<i>1626</i>		<i>unidentified house</i>	<i>435 Smith St.</i>	<i>Mullins</i>	<i>Domestic</i>	<i>Domestic</i>	<i>building</i>	<i>ca. 1940's</i>	<i>Not Eligible</i>
<i>Mullins</i>	<i>1626.01</i>		<i>unidentified shed</i>	<i>435 Smith St.</i>	<i>Mullins</i>	<i>Domestic</i>	<i>Domestic</i>	<i>building</i>	<i>ca. 1950's</i>	<i>Not Eligible</i>
<i>Mullins</i>	<i>1627</i>		<i>unidentified house</i>	<i>431 Smith St.</i>	<i>Mullins</i>	<i>Domestic</i>	<i>Domestic</i>	<i>building</i>	<i>ca. 1930's</i>	<i>Not Eligible</i>
<i>Mullins</i>	<i>1627.01</i>		<i>unidentified garage</i>	<i>431 Smith St.</i>	<i>Mullins</i>	<i>Transportation</i>	<i>Transportation</i>	<i>building</i>	<i>ca. 1950's</i>	<i>Not Eligible</i>
<i>Mullins</i>	<i>1628</i>		<i>unidentified house</i>	<i>427 Smith St.</i>	<i>Mullins</i>	<i>Domestic</i>	<i>Domestic</i>	<i>building</i>	<i>ca. 1930's</i>	<i>Not Eligible</i>
<i>Mullins</i>	<i>1629</i>		<i>unidentified house</i>	<i>440 Smith St.</i>	<i>Mullins</i>	<i>Domestic</i>	<i>Domestic</i>	<i>building</i>	<i>ca. 1920's</i>	<i>Not Eligible</i>
<i>Mullins</i>	<i>1630</i>		<i>unidentified house</i>	<i>232 Smith St.</i>	<i>Mullins</i>	<i>Domestic</i>	<i>Domestic</i>	<i>building</i>	<i>ca. 1940's</i>	<i>Not Eligible</i>
<i>Mullins</i>	<i>1631</i>		<i>unidentified house</i>	<i>117 Marion St.</i>	<i>Mullins</i>	<i>Domestic</i>	<i>Domestic</i>	<i>building</i>	<i>ca. 1940's</i>	<i>Not Eligible</i>
<i>Mullins</i>	<i>1631.01</i>		<i>unidentified shed</i>	<i>432 Smith St.</i>	<i>Mullins</i>	<i>Domestic</i>	<i>Domestic</i>	<i>building</i>	<i>ca. 1960's</i>	<i>Not Eligible</i>
<i>Mullins</i>	<i>1632</i>		<i>unidentified house</i>	<i>115 Marion St.</i>	<i>Mullins</i>	<i>Domestic</i>	<i>Domestic</i>	<i>building</i>	<i>ca. 1920's</i>	<i>Not Eligible</i>
<i>Mullins</i>	<i>1633</i>		<i>unidentified house</i>	<i>111 Marion St.</i>	<i>Mullins</i>	<i>Domestic</i>	<i>Domestic</i>	<i>building</i>	<i>ca. 1940's</i>	<i>Not Eligible</i>
<i>Mullins</i>	<i>1634</i>		<i>unidentified house</i>	<i>616 Smith St.</i>	<i>Mullins</i>	<i>Domestic</i>	<i>Domestic</i>	<i>building</i>	<i>ca. 1930's</i>	<i>Not Eligible</i>
<i>Mullins</i>	<i>1635</i>		<i>unidentified house</i>	<i>614 Smith St.</i>	<i>Mullins</i>	<i>Domestic</i>	<i>Domestic</i>	<i>building</i>	<i>ca. 1930's</i>	<i>Not Eligible</i>
<i>Mullins</i>	<i>1636</i>		<i>Ebenezer A.M.E. Church</i>	<i>608 Smith St.</i>	<i>Mullins</i>	<i>Domestic</i>	<i>Domestic</i>	<i>building</i>	<i>1948</i>	<i>Not Eligible</i>

Italics indicate resources surveyed by Brockington and Associates as part of the I-73 study corridor.

Indicates an individually eligible resource.
Indicates a contributing resource to an eligible district.
Indicates a NRHP listed resource.

USGS Quad	Site No	Historic Name	Common Name	Address/Location	City/Vicinity	Historic Use	Current Use	Category - Type/Style	Construction Date	NRHP Status
<i>Mullins</i>	<i>1637</i>		<i>unidentified house</i>	<i>518 Smith St.</i>	<i>Mullins</i>	<i>Domestic</i>	<i>Vacant/Not In Use</i>	<i>building</i>	<i>ca. 1930's</i>	<i>Not Eligible</i>
<i>Mullins</i>	<i>1638</i>		<i>unidentified house</i>	<i>516 Smith St.</i>	<i>Mullins</i>	<i>Domestic</i>	<i>Domestic</i>	<i>building</i>	<i>ca. 1940's</i>	<i>Not Eligible</i>
<i>Mullins</i>	<i>1638.01</i>		<i>unidentified shed</i>	<i>516 Smith St.</i>	<i>Mullins</i>	<i>Domestic</i>	<i>Domestic</i>	<i>building</i>	<i>ca. 1960's</i>	<i>Not Eligible</i>
<i>Mullins</i>	<i>1639</i>		<i>unidentified house</i>	<i>514 Smith St.</i>	<i>Mullins</i>	<i>Domestic</i>	<i>Domestic</i>	<i>building</i>	<i>ca. 1940's</i>	<i>Not Eligible</i>
<i>Mullins</i>	<i>1639.01</i>		<i>unidentified garage</i>	<i>514 Smith St.</i>	<i>Mullins</i>	<i>Transportation</i>	<i>Transportation</i>	<i>building</i>	<i>ca. 1950's</i>	<i>Not Eligible</i>
<i>Mullins</i>	<i>1640</i>		<i>unidentified house</i>	<i>116 Marion St.</i>	<i>Mullins</i>	<i>Domestic</i>	<i>Domestic</i>	<i>building</i>	<i>ca. 1950's</i>	<i>Not Eligible</i>
<i>Mullins</i>	<i>1641</i>		<i>unidentified house</i>	<i>114 Marion St.</i>	<i>Mullins</i>	<i>Domestic</i>	<i>Domestic</i>	<i>building</i>	<i>ca. 1940's</i>	<i>Not Eligible</i>
<i>Mullins</i>	<i>1642</i>		<i>unidentified house</i>	<i>106 Marion St.</i>	<i>Mullins</i>	<i>Domestic</i>	<i>Domestic</i>	<i>building</i>	<i>ca. 1930's</i>	<i>Not Eligible</i>
<i>Mullins</i>	<i>1643</i>		<i>unidentified house</i>	<i>723 N. Main St.</i>	<i>Mullins</i>	<i>Domestic</i>	<i>Domestic</i>	<i>building</i>	<i>1948</i>	<i>Not Eligible</i>
<i>Mullins</i>	<i>1644</i>		<i>unidentified house</i>	<i>112 Dogwood Dr</i>	<i>Mullins</i>	<i>Domestic</i>	<i>Domestic</i>	<i>building</i>	<i>ca. 1940's</i>	<i>Not Eligible</i>
<i>Mullins</i>	<i>1644.01</i>		<i>unidentified outbuilding</i>	<i>112 Dogwood Dr</i>	<i>Mullins</i>	<i>Domestic</i>	<i>Domestic</i>	<i>building</i>	<i>ca. 1950's</i>	<i>Not Eligible</i>
<i>Mullins</i>	<i>1645</i>		<i>unidentified house</i>	<i>214 Smith Alley</i>	<i>Mullins</i>	<i>Domestic</i>	<i>Domestic</i>	<i>building</i>	<i>ca. 1940's</i>	<i>Not Eligible</i>
<i>Mullins</i>	<i>1646</i>		<i>unidentified house</i>	<i>216 Smith Alley</i>	<i>Mullins</i>	<i>Domestic</i>	<i>Domestic</i>	<i>building</i>	<i>ca. 1940's</i>	<i>Not Eligible</i>
<i>Mullins</i>	<i>1646.01</i>		<i>unidentified shed</i>	<i>216 Smith Alley</i>	<i>Mullins</i>	<i>Domestic</i>	<i>Domestic</i>	<i>building</i>	<i>ca. 1940's</i>	<i>Not Eligible</i>
<i>Mullins</i>	<i>1647</i>		<i>unidentified house</i>	<i>218 Smith Alley</i>	<i>Mullins</i>	<i>Domestic</i>	<i>Domestic</i>	<i>building</i>	<i>ca. 1940's</i>	<i>Not Eligible</i>
<i>Mullins</i>	<i>1647.01</i>		<i>unidentified shed</i>	<i>218 Smith Alley</i>	<i>Mullins</i>	<i>Domestic</i>	<i>Domestic</i>	<i>building</i>	<i>ca. 1950's</i>	<i>Not Eligible</i>
<i>Mullins</i>	<i>1648</i>		<i>unidentified house</i>	<i>229 Smith Alley</i>	<i>Mullins</i>	<i>Domestic</i>	<i>Domestic</i>	<i>building</i>	<i>ca. 1940's</i>	<i>Not Eligible</i>
<i>Mullins</i>	<i>1649</i>		<i>unidentified house</i>	<i>321 N. Main St.</i>	<i>Mullins</i>	<i>Domestic</i>	<i>Domestic</i>	<i>building</i>	<i>ca. 1940's</i>	<i>Contributes to Mullins Residential Historic District</i>
<i>Mullins</i>	<i>1650</i>		<i>unidentified house</i>	<i>319 N. Main St.</i>	<i>Mullins</i>	<i>Domestic</i>	<i>Domestic</i>	<i>building</i>	<i>ca. 1930's</i>	<i>Contributes to Mullins Residential Historic District</i>
<i>Mullins</i>	<i>1651</i>		<i>unidentified house</i>	<i>303 N. Main St.</i>	<i>Mullins</i>	<i>Domestic</i>	<i>Domestic</i>	<i>building</i>	<i>ca. 1940's</i>	<i>Contributes to Mullins Residential Historic District</i>
<i>Mullins</i>	<i>1652</i>		<i>unidentified house</i>	<i>402 Smith St.</i>	<i>Mullins</i>	<i>Domestic</i>	<i>Domestic</i>	<i>building</i>	<i>ca. 1940's</i>	<i>Contributes to Mullins Residential Historic District</i>

Italics indicate resources surveyed by Brockington and Associates as part of the I-73 study corridor.

Indicates an individually eligible resource.
Indicates a contributing resource to an eligible district.
Indicates a NRHP listed resource.

USGS Quad	Site No	Historic Name	Common Name	Address/Location	City/Vicinity	Historic Use	Current Use	Category - Type/Style	Construction Date	NRHP Status
<i>Mullins</i>	<i>1653</i>		<i>unidentified house</i>	<i>418 Smith St.</i>	<i>Mullins</i>	<i>Domestic</i>	<i>Domestic</i>	<i>building</i>	<i>ca. 1950's</i>	<i>Contributes to Mullins Residential Historic District</i>
<i>Mullins</i>	<i>1653.01</i>		<i>unidentified shed</i>	<i>418 Smith St.</i>	<i>Mullins</i>	<i>Domestic</i>	<i>Domestic</i>	<i>building</i>	<i>ca. 1940's</i>	<i>Not Eligible</i>
<i>Mullins</i>	<i>1654</i>		<i>unidentified house</i>	<i>210 Geral Alley</i>	<i>Mullins</i>	<i>Domestic</i>	<i>Domestic</i>	<i>building</i>	<i>ca. 1930's</i>	<i>Not Eligible</i>
<i>Mullins</i>	<i>1655</i>		<i>unidentified house</i>	<i>519 Smith St.</i>	<i>Mullins</i>	<i>Domestic</i>	<i>Domestic</i>	<i>building</i>	<i>ca. 1940's</i>	<i>Not Eligible</i>
<i>Mullins</i>	<i>1655.01</i>		<i>playhouse</i>	<i>519 Smith St.</i>	<i>Mullins</i>	<i>Domestic</i>	<i>Domestic</i>	<i>building</i>	<i>ca. 1960's</i>	<i>Not Eligible</i>
<i>Mullins</i>	<i>1656</i>		<i>unidentified house</i>	<i>209 Dogwood Dr</i>	<i>Mullins</i>	<i>Domestic</i>	<i>Domestic</i>	<i>building</i>	<i>ca. 1950's</i>	<i>Not Eligible</i>
<i>Mullins</i>	<i>1657</i>		<i>unidentified house</i>	<i>210 Dogwood Dr</i>	<i>Mullins</i>	<i>Domestic</i>	<i>Domestic</i>	<i>building</i>	<i>ca. 1930's</i>	<i>Not Eligible</i>
<i>Mullins</i>	<i>1658</i>		<i>unidentified house</i>	<i>216 Dogwood Dr</i>	<i>Mullins</i>	<i>Domestic</i>	<i>Domestic</i>	<i>building</i>	<i>ca. 1940's</i>	<i>Not Eligible</i>
<i>Mullins</i>	<i>1659</i>		<i>unidentified house</i>	<i>226 Dogwood Dr</i>	<i>Mullins</i>	<i>Domestic</i>	<i>Domestic</i>	<i>building</i>	<i>ca. 1940's</i>	<i>Not Eligible</i>
<i>Mullins</i>	<i>1659.01</i>		<i>unidentified shed</i>	<i>226 Dogwood Dr</i>	<i>Mullins</i>	<i>Domestic</i>	<i>Domestic</i>	<i>building</i>	<i>ca. 1940's</i>	<i>Not Eligible</i>
<i>Mullins</i>	<i>1660</i>		<i>unidentified house</i>	<i>407 N. Park St.</i>	<i>Mullins</i>	<i>Domestic</i>	<i>Domestic</i>	<i>building</i>	<i>ca. 1940's</i>	<i>Not Eligible</i>
<i>Mullins</i>	<i>1661</i>		<i>unidentified house</i>	<i>411 N. park St.</i>	<i>Mullins</i>	<i>Domestic</i>	<i>Domestic</i>	<i>building</i>	<i>ca. 1940's</i>	<i>Not Eligible</i>
<i>Mullins</i>	<i>1662</i>		<i>unidentified house</i>	<i>118 Marion St.</i>	<i>Mullins</i>	<i>Domestic</i>	<i>Domestic</i>	<i>building</i>	<i>ca. 1930's</i>	<i>Not Eligible</i>
<i>Mullins</i>	<i>1663</i>		<i>unidentified house</i>	<i>110 Marion St.</i>	<i>Mullins</i>	<i>Domestic</i>	<i>Domestic</i>	<i>building</i>	<i>ca. 1930's</i>	<i>Not Eligible</i>
<i>Mullins</i>	<i>1663.01</i>		<i>unidentified garage</i>	<i>110 Marion St.</i>	<i>Mullins</i>	<i>Transportation</i>	<i>Transportation</i>	<i>building</i>	<i>ca. 1950's</i>	<i>Not Eligible</i>
<i>Mullins</i>	<i>1664</i>		<i>unidentified house</i>	<i>111 Bolyt Ct.</i>	<i>Mullins</i>	<i>Domestic</i>	<i>Domestic</i>	<i>building</i>	<i>ca. 1950's</i>	<i>Not Eligible</i>
<i>Mullins</i>	<i>1665</i>		<i>unidentified house</i>	<i>113 Bolyt Ct.</i>	<i>Mullins</i>	<i>Domestic</i>	<i>Domestic</i>	<i>building</i>	<i>ca. 1950's</i>	<i>Not Eligible</i>
<i>Mullins</i>	<i>1666</i>		<i>unidentified house</i>	<i>115 Bolyt Ct.</i>	<i>Mullins</i>	<i>Domestic</i>	<i>Domestic</i>	<i>building</i>	<i>ca. 1950's</i>	<i>Not Eligible</i>
<i>Mullins</i>	<i>1666.01</i>		<i>unidentified garage</i>	<i>115 Bolyt Ct.</i>	<i>Mullins</i>	<i>Transportation</i>	<i>Transportation</i>	<i>building</i>	<i>ca. 1950's</i>	<i>Not Eligible</i>
<i>Mullins</i>	<i>1667</i>		<i>unidentified house</i>	<i>116 Bolyt Ct.</i>	<i>Mullins</i>	<i>Domestic</i>	<i>Domestic</i>	<i>building</i>	<i>ca. 1950's</i>	<i>Not Eligible</i>
<i>Mullins</i>	<i>1668</i>		<i>unidentified house</i>	<i>319 Park St.</i>	<i>Mullins</i>	<i>Domestic</i>	<i>Domestic</i>	<i>building</i>	<i>ca. 1950's</i>	<i>Contributes to Mullins Residential Historic District</i>
<i>Mullins</i>	<i>1668.01</i>		<i>garage/ carport</i>	<i>319 Park St.</i>	<i>Mullins</i>	<i>Transportation</i>	<i>Transportation</i>	<i>building</i>	<i>ca. 1950's</i>	<i>Not Eligible</i>
<i>Mullins</i>	<i>1669</i>		<i>unidentified house</i>	<i>502 N. Main St.</i>	<i>Mullins</i>	<i>Domestic</i>	<i>Domestic</i>	<i>building</i>	<i>ca. 1950's</i>	<i>Not Eligible</i>
<i>Mullins</i>	<i>1670</i>		<i>unidentified house</i>	<i>316 Park St.</i>	<i>Mullins</i>	<i>Domestic</i>	<i>Domestic</i>	<i>building</i>	<i>unknown.</i>	<i>Contributes to Mullins Residential Historic District</i>
<i>Mullins</i>	<i>1671</i>		<i>unidentified house</i>	<i>110 Academy St.</i>	<i>Mullins</i>	<i>Domestic</i>	<i>Domestic</i>	<i>building</i>	<i>ca. 1940's</i>	<i>Not Eligible</i>
<i>Mullins</i>	<i>1672</i>		<i>unidentified house</i>	<i>112 Academy St.</i>	<i>Mullins</i>	<i>Domestic</i>	<i>Domestic</i>	<i>building</i>	<i>ca. 1940's</i>	<i>Not Eligible</i>
<i>Mullins</i>	<i>1672.01</i>		<i>unidentified shed</i>	<i>112 Academy St.</i>	<i>Mullins</i>	<i>Domestic</i>	<i>Domestic</i>	<i>building</i>	<i>ca. 1950's</i>	<i>Not Eligible</i>
<i>Mullins</i>	<i>1673</i>		<i>unidentified house</i>	<i>515 N. Park St.</i>	<i>Mullins</i>	<i>Domestic</i>	<i>Domestic</i>	<i>building</i>	<i>ca. 1940's</i>	<i>Not Eligible</i>

Italics indicate resources surveyed by Brockington and Associates as part of the I-73 study corridor.

Indicates an individually eligible resource.
Indicates a contributing resource to an eligible district.
Indicates a NRHP listed resource.

USGS Quad	Site No	Historic Name	Common Name	Address/Location	City/Vicinity	Historic Use	Current Use	Category - Type/Style	Construction Date	NRHP Status
<i>Mullins</i>	<i>1674</i>		<i>unidentified house</i>	<i>511 N. Park St.</i>	<i>Mullins</i>	<i>Domestic</i>	<i>Domestic</i>	<i>building</i>	<i>ca. 1920's</i>	<i>Not Eligible</i>
<i>Mullins</i>	<i>1675</i>		<i>unidentified house</i>	<i>503 N. Park St.</i>	<i>Mullins</i>	<i>Domestic</i>	<i>Domestic</i>	<i>building</i>	<i>ca. 1930's</i>	<i>Not Eligible</i>
<i>Mullins</i>	<i>1676</i>		<i>unidentified house</i>	<i>119 Marion St.</i>	<i>Mullins</i>	<i>Domestic</i>	<i>Domestic</i>	<i>building</i>	<i>ca. 1940's</i>	<i>Not Eligible</i>
<i>Mullins</i>	<i>1677</i>		<i>unidentified house</i>	<i>115 Marion St.</i>	<i>Mullins</i>	<i>Domestic</i>	<i>Domestic</i>	<i>building</i>	<i>ca. 1930's</i>	<i>Not Eligible</i>
<i>Mullins</i>	<i>1677.01</i>		<i>unidentified shed</i>	<i>115 Marion St.</i>	<i>Mullins</i>	<i>Domestic</i>	<i>Domestic</i>	<i>building</i>	<i>ca. 1950's</i>	<i>Not Eligible</i>
<i>Mullins</i>	<i>1678</i>		<i>unidentified house</i>	<i>111 Marion St.</i>	<i>Mullins</i>	<i>Domestic</i>	<i>Domestic</i>	<i>building</i>	<i>ca. 1940's</i>	<i>Not Eligible</i>
<i>Mullins</i>	<i>1679</i>		<i>unidentified house</i>	<i>109 Marion St.</i>	<i>Mullins</i>	<i>Domestic</i>	<i>Domestic</i>	<i>building</i>	<i>ca. 1940's</i>	<i>Not Eligible</i>
<i>Mullins</i>	<i>1679.01</i>		<i>unidentified shed</i>	<i>109 Marion St.</i>	<i>Mullins</i>	<i>Domestic</i>	<i>Domestic</i>	<i>building</i>	<i>ca. 1950's</i>	<i>Not Eligible</i>
<i>Mullins</i>	<i>1680</i>		<i>unidentified house</i>	<i>107 Marion St.</i>	<i>Mullins</i>	<i>Domestic</i>	<i>Domestic</i>	<i>building</i>	<i>ca. 1940's</i>	<i>Not Eligible</i>
<i>Mullins</i>	<i>1681</i>	<i>Mullins Recreations Department</i>	<i>Mullins Recreations Department</i>	<i>SE corner of Northside Ave & N. Park St.</i>	<i>Mullins</i>	<i>Domestic</i>	<i>Domestic</i>	<i>building</i>	<i>ca. 1920's</i>	<i>Not Eligible</i>
<i>Mullins</i>	<i>1682</i>		<i>unidentified house</i>	<i>127 Northside Ave</i>	<i>Mullins</i>	<i>Domestic</i>	<i>Domestic</i>	<i>building</i>	<i>ca. 1940's</i>	<i>Not Eligible</i>
<i>Mullins</i>	<i>1682.01</i>		<i>unidentified apartments/house</i>	<i>127 1/2 Northside Ave</i>	<i>Mullins</i>	<i>Domestic</i>	<i>Domestic</i>	<i>building</i>	<i>ca. 1940's</i>	<i>Not Eligible</i>
<i>Mullins</i>	<i>1682.02</i>		<i>rear apt building</i>	<i>127 Northside Ave</i>	<i>Mullins</i>	<i>Domestic</i>	<i>Domestic</i>	<i>building</i>	<i>ca. 1940's</i>	<i>Not Eligible</i>
<i>Mullins</i>	<i>1683</i>		<i>unidentified house</i>	<i>123 Northside Ave</i>	<i>Mullins</i>	<i>Domestic</i>	<i>Domestic</i>	<i>building</i>	<i>ca. 1930's</i>	<i>Not Eligible</i>
<i>Mullins</i>	<i>1683.01</i>		<i>unidentified shed</i>	<i>511 N. Park St.</i>	<i>Mullins</i>	<i>Domestic</i>	<i>Domestic</i>	<i>building</i>	<i>ca. 1950's</i>	<i>Not Eligible</i>
<i>Mullins</i>	<i>1684</i>		<i>unidentified house</i>	<i>119 Northside Ave</i>	<i>Mullins</i>	<i>Domestic</i>	<i>Domestic</i>	<i>building</i>	<i>ca. 1940's</i>	<i>Not Eligible</i>
<i>Mullins</i>	<i>1684.01</i>		<i>unidentified shed</i>	<i>199 Northside Ave</i>	<i>Mullins</i>	<i>Domestic</i>	<i>Domestic</i>	<i>building</i>	<i>ca. 1940's</i>	<i>Not Eligible</i>
<i>Mullins</i>	<i>1685</i>		<i>unidentified house</i>	<i>115 Northside Ave</i>	<i>Mullins</i>	<i>Domestic</i>	<i>Domestic</i>	<i>building</i>	<i>ca. 1940's</i>	<i>Not Eligible</i>
<i>Mullins</i>	<i>1685.01</i>		<i>unidentified shed</i>	<i>115 Northside Ave</i>	<i>Mullins</i>	<i>Domestic</i>	<i>Domestic</i>	<i>building</i>	<i>ca. 1950's</i>	<i>Not Eligible</i>
<i>Mullins</i>	<i>1686</i>		<i>unidentified house</i>	<i>111 Northside Ave</i>	<i>Mullins</i>	<i>Domestic</i>	<i>Domestic</i>	<i>building</i>	<i>ca. 1940's</i>	<i>Not Eligible</i>
<i>Mullins</i>	<i>1686.01</i>		<i>unidentified shed</i>	<i>111 Northside Ave</i>	<i>Mullins</i>	<i>Domestic</i>	<i>Domestic</i>	<i>building</i>	<i>ca. 1950's</i>	<i>Not Eligible</i>
<i>Mullins</i>	<i>1687</i>		<i>unidentified house</i>	<i>107 Northside Ave</i>	<i>Mullins</i>	<i>Domestic</i>	<i>Domestic</i>	<i>building</i>	<i>ca. 1950's</i>	<i>Not Eligible</i>
<i>Mullins</i>	<i>1688</i>		<i>unidentified house</i>	<i>304 Park St.</i>	<i>Mullins</i>	<i>Domestic</i>	<i>Domestic</i>	<i>building</i>	<i>ca. 1930's</i>	<i>Contributes to Mullins Residential Historic District</i>
<i>Mullins</i>	<i>1689</i>	<i>Trinity Southern Methodist Church</i>	<i>Trinity Southern Methodist Church</i>	<i>216 Park St.</i>	<i>Mullins</i>	<i>Religion</i>	<i>Religion</i>	<i>building</i>	<i>1942</i>	<i>Contributes to Mullins Residential Historic District</i>
<i>Mullins</i>	<i>1690</i>		<i>unidentified house</i>	<i>214 Park St.</i>	<i>Mullins</i>	<i>Domestic</i>	<i>Domestic</i>	<i>building</i>	<i>ca. 1950's</i>	<i>Contributes to Mullins Residential Historic District</i>

Italics indicate resources surveyed by Brockington and Associates as part of the I-73 study corridor.

Indicates an individually eligible resource.
Indicates a contributing resource to an eligible district.
Indicates a NRHP listed resource.

USGS Quad	Site No	Historic Name	Common Name	Address/Location	City/Vicinity	Historic Use	Current Use	Category - Type/Style	Construction Date	NRHP Status
<i>Mullins</i>	<i>1691</i>		<i>unidentified house</i>	<i>210 Park St.</i>	<i>Mullins</i>	<i>Domestic</i>	<i>Domestic</i>	<i>building</i>	<i>ca. 1940's</i>	<i>Contributes to Mullins Residential Historic District</i>
<i>Mullins</i>	<i>1692</i>		<i>unidentified house</i>	<i>231 Wine St.</i>	<i>Mullins</i>	<i>Domestic</i>	<i>Domestic</i>	<i>building</i>	<i>ca. 1950's</i>	<i>Contributes to Mullins Residential Historic District</i>
<i>Mullins</i>	<i>1693</i>		<i>unidentified house</i>	<i>132 Dogwood Dr</i>	<i>Mullins</i>	<i>Domestic</i>	<i>Domestic</i>	<i>building</i>	<i>ca. 1940's</i>	<i>Not Eligible</i>
<i>Mullins</i>	<i>1694</i>		<i>unidentified house</i>	<i>135 N. Park St./ Dogwood Dr</i>	<i>Mullins</i>	<i>Domestic</i>	<i>Domestic</i>	<i>building</i>	<i>ca. 1940's</i>	<i>Not Eligible</i>
<i>Mullins</i>	<i>1695</i>		<i>unidentified house</i>	<i>709 N. Park St.</i>	<i>Mullins</i>	<i>Domestic</i>	<i>Domestic</i>	<i>building</i>	<i>ca. 1940's</i>	<i>Not Eligible</i>
<i>Mullins</i>	<i>1696</i>		<i>unidentified house</i>	<i>701 N. Park St.</i>	<i>Mullins</i>	<i>Domestic</i>	<i>Domestic</i>	<i>building</i>	<i>ca. 1940's</i>	<i>Not Eligible</i>
<i>Mullins</i>	<i>1697</i>		<i>unidentified house</i>	<i>712 N. Park St.</i>	<i>Mullins</i>	<i>Domestic</i>	<i>Domestic</i>	<i>building</i>	<i>ca. 1940's</i>	<i>Not Eligible</i>
<i>Mullins</i>	<i>1697.01</i>		<i>unidentified garage</i>	<i>712 N. Park St.</i>	<i>Mullins</i>	<i>Transportation</i>	<i>Transportation</i>	<i>building</i>	<i>ca. 1950's</i>	<i>Not Eligible</i>
<i>Mullins</i>	<i>1698</i>		<i>unidentified house</i>	<i>708 N. Park St.</i>	<i>Mullins</i>	<i>Domestic</i>	<i>Domestic</i>	<i>building</i>	<i>ca. 1930's</i>	<i>Not Eligible</i>
<i>Mullins</i>	<i>1699</i>		<i>unidentified house</i>	<i>704 N. Park St.</i>	<i>Mullins</i>	<i>Domestic</i>	<i>Domestic</i>	<i>building</i>	<i>ca. 1940's</i>	<i>Not Eligible</i>
<i>Mullins</i>	<i>1700</i>		<i>unidentified house</i>	<i>618 N. Park St.</i>	<i>Mullins</i>	<i>Domestic</i>	<i>Domestic</i>	<i>building</i>	<i>ca. 1940's</i>	<i>Not Eligible</i>
<i>Mullins</i>	<i>1700.01</i>		<i>unidentified shed</i>	<i>618 N. Park St.</i>	<i>Mullins</i>	<i>Domestic</i>	<i>Domestic</i>	<i>building</i>	<i>ca. 1950's</i>	<i>Not Eligible</i>
<i>Mullins</i>	<i>1701</i>		<i>unidentified house</i>	<i>616 N. Park St.</i>	<i>Mullins</i>	<i>Domestic</i>	<i>Domestic</i>	<i>building</i>	<i>ca. 1940's</i>	<i>Not Eligible</i>
<i>Mullins</i>	<i>1701.01</i>		<i>unidentified shed</i>	<i>616 N. Park St.</i>	<i>Mullins</i>	<i>Domestic</i>	<i>Domestic</i>	<i>building</i>	<i>ca. 1940's</i>	<i>Not Eligible</i>
<i>Mullins</i>	<i>1701.02</i>		<i>unidentified shed</i>	<i>616 N. Park St.</i>	<i>Mullins</i>	<i>Domestic</i>	<i>Domestic</i>	<i>building</i>	<i>ca. 1950's</i>	<i>Not Eligible</i>
<i>Mullins</i>	<i>1702</i>		<i>unidentified house</i>	<i>602 N. Park St.</i>	<i>Mullins</i>	<i>Domestic</i>	<i>Domestic</i>	<i>building</i>	<i>ca. 1940's</i>	<i>Not Eligible</i>
<i>Mullins</i>	<i>1703</i>		<i>unidentified house</i>	<i>526 N. Park St.</i>	<i>Mullins</i>	<i>Domestic</i>	<i>Domestic</i>	<i>building</i>	<i>ca. 1950's</i>	<i>Not Eligible</i>
<i>Mullins</i>	<i>1703.01</i>		<i>unidentified garage</i>	<i>526 N. Park St.</i>	<i>Mullins</i>	<i>Domestic</i>	<i>Domestic</i>	<i>building</i>	<i>ca. 1950's</i>	<i>Not Eligible</i>
<i>Mullins</i>	<i>1704</i>		<i>unidentified house</i>	<i>524 N. Park St.</i>	<i>Mullins</i>	<i>Domestic</i>	<i>Domestic</i>	<i>building</i>	<i>ca. 1940's</i>	<i>Not Eligible</i>
<i>Mullins</i>	<i>1705</i>		<i>unidentified house</i>	<i>512 N. Park St.</i>	<i>Mullins</i>	<i>Domestic</i>	<i>Domestic</i>	<i>building</i>	<i>ca. 1940's</i>	<i>Not Eligible</i>
<i>Mullins</i>	<i>1705.01</i>		<i>unidentified garage</i>	<i>512 N. Park St.</i>	<i>Mullins</i>	<i>Transportation</i>	<i>Transportation</i>	<i>building</i>	<i>ca. 1950's</i>	<i>Not Eligible</i>
<i>Mullins</i>	<i>1706</i>		<i>unidentified house</i>	<i>508 N. Park St.</i>	<i>Mullins</i>	<i>Domestic</i>	<i>Domestic</i>	<i>building</i>	<i>ca. 1940's</i>	<i>Not Eligible</i>
<i>Mullins</i>	<i>1707</i>		<i>unidentified house</i>	<i>177 Wine St.</i>	<i>Mullins</i>	<i>Domestic</i>	<i>Domestic</i>	<i>building</i>	<i>ca. 1930's</i>	<i>Contributes to Mullins Residential Historic District</i>
<i>Mullins</i>	<i>1708</i>		<i>unidentified house</i>	<i>412 N. Park St.</i>	<i>Mullins</i>	<i>Domestic</i>	<i>Domestic</i>	<i>building</i>	<i>ca. 1930's</i>	<i>Not Eligible</i>
<i>Mullins</i>	<i>1709</i>		<i>unidentified house</i>	<i>408 N. Park St.</i>	<i>Mullins</i>	<i>Domestic</i>	<i>Domestic</i>	<i>building</i>	<i>ca. 1950's</i>	<i>Not Eligible</i>
<i>Mullins</i>	<i>1710</i>		<i>unidentified house</i>	<i>402 N. Park St.</i>	<i>Mullins</i>	<i>Domestic</i>	<i>Domestic</i>	<i>building</i>	<i>ca. 1940's</i>	<i>Not Eligible</i>
<i>Mullins</i>	<i>1710.01</i>		<i>unidentified garage</i>	<i>402 N. Park St.</i>	<i>Mullins</i>	<i>Transportation</i>	<i>Transportation</i>	<i>building</i>	<i>ca. 1950's</i>	<i>Not Eligible</i>

Italics indicate resources surveyed by Brockington and Associates as part of the I-73 study corridor.

Indicates an individually eligible resource.
Indicates a contributing resource to an eligible district.
Indicates a NRHP listed resource.

USGS Quad	Site No	Historic Name	Common Name	Address/Location	City/Vicinity	Historic Use	Current Use	Category - Type/Style	Construction Date	NRHP Status
<i>Mullins</i>	<i>1711</i>		<i>unidentified house</i>	<i>208 Patmar St.</i>	<i>Mullins</i>	<i>Domestic</i>	<i>Domestic</i>	<i>building</i>	<i>ca. 1940's</i>	<i>Not Eligible</i>
<i>Mullins</i>	<i>1712</i>		<i>unidentified house</i>	<i>210 Patmar St.</i>	<i>Mullins</i>	<i>Domestic</i>	<i>Domestic</i>	<i>building</i>	<i>ca. 1940's</i>	<i>Not Eligible</i>
<i>Mullins</i>	<i>1713</i>		<i>unidentified house</i>	<i>214 Patmar St.</i>	<i>Mullins</i>	<i>Domestic</i>	<i>Domestic</i>	<i>building</i>	<i>ca. 1940's</i>	<i>Not Eligible</i>
<i>Mullins</i>	<i>1714</i>		<i>unidentified house</i>	<i>216 Patmar St.</i>	<i>Mullins</i>	<i>Domestic</i>	<i>Domestic</i>	<i>building</i>	<i>ca. 1940's</i>	<i>Not Eligible</i>
<i>Mullins</i>	<i>1715</i>		<i>unidentified house</i>	<i>218 Patmar St.</i>	<i>Mullins</i>	<i>Domestic</i>	<i>Domestic</i>	<i>building</i>	<i>ca. 1940's</i>	<i>Not Eligible</i>
<i>Mullins</i>	<i>1716</i>		<i>unidentified house</i>	<i>209 Patmar St.</i>	<i>Mullins</i>	<i>Domestic</i>	<i>Domestic</i>	<i>building</i>	<i>ca. 1940's</i>	<i>Not Eligible</i>
<i>Mullins</i>	<i>1717</i>		<i>unidentified house</i>	<i>215 Patmar St.</i>	<i>Mullins</i>	<i>Domestic</i>	<i>Domestic</i>	<i>building</i>	<i>ca. 1940's</i>	<i>Not Eligible</i>
<i>Mullins</i>	<i>1717.01</i>		<i>unidentified outbuilding</i>	<i>215 Patmar St.</i>	<i>Mullins</i>	<i>Domestic</i>	<i>Domestic</i>	<i>building</i>	<i>ca. 1950's</i>	<i>Not Eligible</i>
<i>Mullins</i>	<i>1718</i>		<i>unidentified house</i>	<i>425 Patmar St.</i>	<i>Mullins</i>	<i>Domestic</i>	<i>Domestic</i>	<i>building</i>	<i>ca. 1940's</i>	<i>Not Eligible</i>
<i>Mullins</i>	<i>1718.01</i>		<i>unidentified garage</i>	<i>425 Patmar St.</i>	<i>Mullins</i>	<i>Transportation</i>	<i>Transportation</i>	<i>building</i>	<i>ca. 1950's</i>	<i>Not Eligible</i>
<i>Mullins</i>	<i>1719</i>		<i>unidentified house</i>	<i>428 Patmar St.</i>	<i>Mullins</i>	<i>Domestic</i>	<i>Domestic</i>	<i>building</i>	<i>ca. 1940's</i>	<i>Not Eligible</i>
<i>Mullins</i>	<i>1720</i>		<i>unidentified house</i>	<i>242 Wine St.</i>	<i>Mullins</i>	<i>Domestic</i>	<i>Domestic</i>	<i>building</i>	<i>ca. 1940's</i>	<i>Contributes to Mullins Residential Historic District</i>
<i>Mullins</i>	<i>1721</i>		<i>unidentified house</i>	<i>432 Patmar St.</i>	<i>Mullins</i>	<i>Domestic</i>	<i>Domestic</i>	<i>building</i>	<i>ca. 1940's</i>	<i>Not Eligible</i>
<i>Mullins</i>	<i>1722</i>		<i>unidentified house</i>	<i>431 Patmar St.</i>	<i>Mullins</i>	<i>Domestic</i>	<i>Domestic</i>	<i>building</i>	<i>ca. 1940's</i>	<i>Not Eligible</i>
<i>Mullins</i>	<i>1723</i>		<i>unidentified house</i>	<i>222 Wine St.</i>	<i>Mullins</i>	<i>Domestic</i>	<i>Domestic</i>	<i>building</i>	<i>ca. 1940's</i>	<i>Contributes to Mullins Residential Historic District</i>
<i>Mullins</i>	<i>1724</i>		<i>unidentified house</i>	<i>500 Circle Blvd</i>	<i>Mullins</i>	<i>Domestic</i>	<i>Domestic</i>	<i>building</i>	<i>ca. 1950's</i>	<i>Not Eligible</i>
<i>Mullins</i>	<i>1725</i>		<i>unidentified house</i>	<i>504 Circle Blvd</i>	<i>Mullins</i>	<i>Domestic</i>	<i>Domestic</i>	<i>building</i>	<i>ca. 1940's</i>	<i>Not Eligible</i>
<i>Mullins</i>	<i>1725.01</i>		<i>unidentified shed</i>	<i>504 Circle Blvd</i>	<i>Mullins</i>	<i>Domestic</i>	<i>Domestic</i>	<i>building</i>	<i>ca. 1950's</i>	<i>Not Eligible</i>
<i>Mullins</i>	<i>1726</i>		<i>unidentified house</i>	<i>506 Circle Blvd</i>	<i>Mullins</i>	<i>Domestic</i>	<i>Domestic</i>	<i>building</i>	<i>ca. 1940's</i>	<i>Not Eligible</i>
<i>Mullins</i>	<i>1727</i>		<i>unidentified house</i>	<i>508 Circle Blvd</i>	<i>Mullins</i>	<i>Domestic</i>	<i>Domestic</i>	<i>building</i>	<i>ca. 1940's</i>	<i>Not Eligible</i>
<i>Mullins</i>	<i>1727.01</i>		<i>unidentified shed</i>	<i>508 Circle Blvd</i>	<i>Mullins</i>	<i>Domestic</i>	<i>Domestic</i>	<i>building</i>	<i>ca. 1950's</i>	<i>Not Eligible</i>
<i>Mullins</i>	<i>1728</i>		<i>unidentified house</i>	<i>509 Circle Blvd</i>	<i>Mullins</i>	<i>Domestic</i>	<i>Domestic</i>	<i>building</i>	<i>ca. 1940's</i>	<i>Not Eligible</i>
<i>Mullins</i>	<i>1728.01</i>		<i>unidentified garage</i>	<i>509 Circle Blvd</i>	<i>Mullins</i>	<i>Domestic</i>	<i>Domestic</i>	<i>building</i>	<i>ca. 1950's</i>	<i>Not Eligible</i>
<i>Mullins</i>	<i>1729</i>		<i>unidentified house</i>	<i>507 Circle Blvd</i>	<i>Mullins</i>	<i>Domestic</i>	<i>Domestic</i>	<i>building</i>	<i>ca. 1940's</i>	<i>Not Eligible</i>
<i>Mullins</i>	<i>1729.01</i>		<i>unidentified shed</i>	<i>507 Circle Blvd</i>	<i>Mullins</i>	<i>Domestic</i>	<i>Domestic</i>	<i>building</i>	<i>ca. 1950's</i>	<i>Not Eligible</i>
<i>Mullins</i>	<i>1730</i>		<i>unidentified house</i>	<i>221 Marion St.</i>	<i>Mullins</i>	<i>Domestic</i>	<i>Domestic</i>	<i>building</i>	<i>ca. 1950's</i>	<i>Not Eligible</i>
<i>Mullins</i>	<i>1731</i>		<i>unidentified house</i>	<i>216 Marion St.</i>	<i>Mullins</i>	<i>Domestic</i>	<i>Domestic</i>	<i>building</i>	<i>ca. 1940's</i>	<i>Not Eligible</i>
<i>Mullins</i>	<i>1732</i>		<i>unidentified house</i>	<i>214 Marion St.</i>	<i>Mullins</i>	<i>Domestic</i>	<i>Domestic</i>	<i>building</i>	<i>ca. 1940's</i>	<i>Not Eligible</i>
<i>Mullins</i>	<i>1732.01</i>		<i>unidentified shed</i>	<i>214 Marion St.</i>	<i>Mullins</i>	<i>Domestic</i>	<i>Domestic</i>	<i>building</i>	<i>ca. 1940's</i>	<i>Not Eligible</i>
<i>Mullins</i>	<i>1733</i>		<i>unidentified house</i>	<i>230 ft E of the intersection of N. Main & Marion St.</i>	<i>Mullins</i>	<i>Domestic</i>	<i>Domestic</i>	<i>building</i>	<i>ca. 1930's</i>	<i>Not Eligible</i>

Italics indicate resources surveyed by Brockington and Associates as part of the I-73 study corridor.

Indicates an individually eligible resource.
Indicates a contributing resource to an eligible district.
Indicates a NRHP listed resource.

USGS Quad	Site No	Historic Name	Common Name	Address/Location	City/Vicinity	Historic Use	Current Use	Category - Type/Style	Construction Date	NRHP Status
<i>Mullins</i>	<i>1733.01</i>		<i>unidentified shed</i>	<i>230 ft E of the intersection of N. Park & Marion St.</i>	<i>Mullins</i>	<i>Domestic</i>	<i>Domestic</i>	<i>building</i>	<i>ca. 1950's</i>	<i>Not Eligible</i>
<i>Mullins</i>	<i>1734</i>		<i>unidentified house</i>	<i>208 Marion St.</i>	<i>Mullins</i>	<i>Domestic</i>	<i>Domestic</i>	<i>building</i>	<i>ca. 1940's</i>	<i>Not Eligible</i>
<i>Mullins</i>	<i>1735</i>		<i>unidentified house</i>	<i>206 Academy St.</i>	<i>Mullins</i>	<i>Domestic</i>	<i>Domestic</i>	<i>building</i>	<i>ca. 1930's</i>	<i>Not Eligible</i>
<i>Mullins</i>	<i>1736</i>		<i>unidentified house</i>	<i>209 Academy St.</i>	<i>Mullins</i>	<i>Domestic</i>	<i>Domestic</i>	<i>building</i>	<i>ca. 1930's</i>	<i>Not Eligible</i>
<i>Mullins</i>	<i>1737</i>		<i>unidentified house</i>	<i>210 Academy St.</i>	<i>Mullins</i>	<i>Domestic</i>	<i>Domestic</i>	<i>building</i>	<i>ca. 1940's</i>	<i>Not Eligible</i>
<i>Mullins</i>	<i>1738</i>		<i>unidentified house</i>	<i>211 Academy St.</i>	<i>Mullins</i>	<i>Domestic</i>	<i>Domestic</i>	<i>building</i>	<i>ca. 1940's</i>	<i>Not Eligible</i>
<i>Mullins</i>	<i>1739</i>		<i>unidentified house</i>	<i>212 Academy St.</i>	<i>Mullins</i>	<i>Domestic</i>	<i>Domestic</i>	<i>building</i>	<i>ca. 1940's</i>	<i>Not Eligible</i>
<i>Mullins</i>	<i>1739.01</i>		<i>unidentified shed</i>	<i>212 Academy St.</i>	<i>Mullins</i>	<i>Domestic</i>	<i>Domestic</i>	<i>building</i>	<i>ca. 1950's</i>	<i>Not Eligible</i>
<i>Mullins</i>	<i>1740</i>		<i>unidentified house</i>	<i>523 Agnew St.</i>	<i>Mullins</i>	<i>Domestic</i>	<i>Domestic</i>	<i>building</i>	<i>ca. 1940's</i>	<i>Not Eligible</i>
<i>Mullins</i>	<i>1741</i>		<i>unidentified house</i>	<i>590 Agnew St.</i>	<i>Mullins</i>	<i>Domestic</i>	<i>Domestic</i>	<i>building</i>	<i>ca. 1940's</i>	<i>Not Eligible</i>
<i>Mullins</i>	<i>1742</i>		<i>unidentified house</i>	<i>220 Academy St.</i>	<i>Mullins</i>	<i>Domestic</i>	<i>Domestic</i>	<i>building</i>	<i>ca. 1940's</i>	<i>Not Eligible</i>
<i>Mullins</i>	<i>1743</i>		<i>unidentified house</i>	<i>112 1/2 Academy St.</i>	<i>Mullins</i>	<i>Domestic</i>	<i>Domestic</i>	<i>building</i>	<i>ca. 1940's</i>	<i>Not Eligible</i>
<i>Mullins</i>	<i>1744</i>		<i>unidentified house</i>	<i>420 ft SE of the intersection of N. Main & Academy St.</i>	<i>Mullins</i>	<i>Domestic</i>	<i>Domestic</i>	<i>building</i>	<i>ca. 1940's</i>	<i>Not Eligible</i>
<i>Mullins</i>	<i>1745</i>		<i>unidentified house</i>	<i>450 ft SE of the intersection of N. Main & Academy St.</i>	<i>Mullins</i>	<i>Domestic</i>	<i>Domestic</i>	<i>building</i>	<i>ca. 1940's</i>	<i>Not Eligible</i>
<i>Mullins</i>	<i>1746</i>		<i>unidentified house</i>	<i>222 Academy St.</i>	<i>Mullins</i>	<i>Domestic</i>	<i>Domestic</i>	<i>building</i>	<i>ca. 1940's</i>	<i>Not Eligible</i>
<i>Mullins</i>	<i>1747</i>		<i>unidentified house</i>	<i>224 Academy St.</i>	<i>Mullins</i>	<i>Domestic</i>	<i>Domestic</i>	<i>building</i>	<i>ca. 1940's</i>	<i>Not Eligible</i>
<i>Mullins</i>	<i>1748</i>		<i>unidentified house</i>	<i>226 Academy St.</i>	<i>Mullins</i>	<i>Domestic</i>	<i>Domestic</i>	<i>building</i>	<i>ca. 1940's</i>	<i>Not Eligible</i>
<i>Mullins</i>	<i>1749</i>		<i>unidentified house</i>	<i>228 Academy St.</i>	<i>Mullins</i>	<i>Domestic</i>	<i>Domestic</i>	<i>building</i>	<i>ca. 1920's</i>	<i>Not Eligible</i>
<i>Mullins</i>	<i>1750</i>		<i>unidentified house</i>	<i>223 Academy St.</i>	<i>Mullins</i>	<i>Domestic</i>	<i>Domestic</i>	<i>building</i>	<i>ca. 1940's</i>	<i>Not Eligible</i>
<i>Mullins</i>	<i>1751</i>		<i>unidentified house</i>	<i>229 Academy St.</i>	<i>Mullins</i>	<i>Domestic</i>	<i>Domestic</i>	<i>building</i>	<i>ca. 1950's</i>	<i>Not Eligible</i>
<i>Mullins</i>	<i>1752</i>		<i>unidentified house</i>	<i>250 Dillion St.</i>	<i>Mullins</i>	<i>Domestic</i>	<i>Domestic</i>	<i>building</i>	<i>ca. 1940's</i>	<i>Not Eligible</i>
<i>Mullins</i>	<i>1753</i>		<i>unidentified house</i>	<i>246 Dillion St.</i>	<i>Mullins</i>	<i>Domestic</i>	<i>Domestic</i>	<i>building</i>	<i>ca. 1940's</i>	<i>Not Eligible</i>
<i>Mullins</i>	<i>1754</i>		<i>unidentified house</i>	<i>238 Dillion St.</i>	<i>Mullins</i>	<i>Domestic</i>	<i>Domestic</i>	<i>building</i>	<i>ca. 1940's</i>	<i>Not Eligible</i>
<i>Mullins</i>	<i>1755</i>		<i>unidentified house</i>	<i>225 Armstrong St.</i>	<i>Mullins</i>	<i>Domestic</i>	<i>Domestic</i>	<i>building</i>	<i>ca. 1930's</i>	<i>Not Eligible</i>
<i>Mullins</i>	<i>1755.01</i>		<i>unidentified shed</i>	<i>225 Armstrong St.</i>	<i>Mullins</i>	<i>Domestic</i>	<i>Domestic</i>	<i>building</i>	<i>ca. 1940's</i>	<i>Not Eligible</i>
<i>Mullins</i>	<i>1756</i>		<i>unidentified house</i>	<i>250 ft NW of the intersection of Church & Mullins St.</i>	<i>Mullins</i>	<i>Domestic</i>	<i>Domestic</i>	<i>building</i>	<i>ca. 1930's</i>	<i>Not Eligible</i>
<i>Mullins</i>	<i>1757</i>		<i>unidentified house</i>	<i>150 ft NW of the intersection of Academy & Mullins St.</i>	<i>Mullins</i>	<i>Domestic</i>	<i>Domestic</i>	<i>building</i>	<i>ca. 1920's</i>	<i>Not Eligible</i>
<i>Mullins</i>	<i>1758</i>		<i>unidentified house</i>	<i>424 Patmar St.</i>	<i>Mullins</i>	<i>Domestic</i>	<i>Domestic</i>	<i>building</i>	<i>ca. 1940's</i>	<i>Not Eligible</i>
<i>Mullins</i>	<i>1759</i>		<i>unidentified house</i>	<i>221 East Church Street</i>	<i>Mullins</i>	<i>Domestic</i>	<i>Domestic</i>	<i>building</i>	<i>ca. 1950s</i>	<i>Not Eligible</i>
<i>Mullins</i>	<i>1760</i>		<i>unidentified house</i>	<i>223 East Church Street</i>	<i>Mullins</i>	<i>Domestic</i>	<i>Domestic</i>	<i>building</i>	<i>ca. 1940s</i>	<i>Not Eligible</i>
<i>Mullins</i>	<i>1761</i>		<i>unidentified house</i>	<i>227 East Church Street</i>	<i>Mullins</i>	<i>Domestic</i>	<i>Domestic</i>	<i>building</i>	<i>ca. 1930s</i>	<i>Not Eligible</i>

Italics indicate resources surveyed by Brockington and Associates as part of the I-73 study corridor.

Indicates an individually eligible resource.
Indicates a contributing resource to an eligible district.
Indicates a NRHP listed resource.

USGS Quad	Site No	Historic Name	Common Name	Address/Location	City/Vicinity	Historic Use	Current Use	Category - Type/Style	Construction Date	NRHP Status
<i>Mullins</i>	<i>1762</i>		<i>unidentified house</i>	<i>corner of Church and Armstrong Street</i>	<i>Mullins</i>	<i>Domestic</i>	<i>Domestic</i>	<i>building</i>	<i>ca. 1950s</i>	<i>Not Eligible</i>
<i>Mullins</i>	<i>1763</i>		<i>unidentified house</i>	<i>235 East Church Street</i>	<i>Mullins</i>	<i>Domestic</i>	<i>Domestic</i>	<i>building</i>	<i>ca. 1930s</i>	<i>Not Eligible</i>
<i>Mullins</i>	<i>1764</i>		<i>unidentified house</i>	<i>237 East Church Street</i>	<i>Mullins</i>	<i>Domestic</i>	<i>Domestic</i>	<i>building</i>	<i>ca. 1940s</i>	<i>Not Eligible</i>
<i>Mullins</i>	<i>1765.0</i>		<i>unidentified house</i>	<i>417 Mullins Street</i>	<i>Mullins</i>	<i>Domestic</i>	<i>Domestic</i>	<i>building</i>	<i>ca. 1950s</i>	<i>Not Eligible</i>
<i>Mullins</i>	<i>1765.01</i>		<i>unidentified shed</i>	<i>417 Mullins Street</i>	<i>Mullins</i>	<i>Domestic</i>	<i>Domestic</i>	<i>building</i>	<i>ca. 1950s</i>	<i>Not Eligible</i>
<i>Mullins</i>	<i>1766</i>		<i>unidentified house</i>	<i>411 Mullins Street</i>	<i>Mullins</i>	<i>Domestic</i>	<i>Domestic</i>	<i>building</i>	<i>ca. 1930s</i>	<i>Not Eligible</i>
<i>Mullins</i>	<i>1767</i>		<i>unidentified house</i>	<i>407 Mullins Street</i>	<i>Mullins</i>	<i>Domestic</i>	<i>Domestic</i>	<i>building</i>	<i>ca. 1940s</i>	<i>Not Eligible</i>
<i>Mullins</i>	<i>1768</i>		<i>unidentified house</i>	<i>419 Mullins Street</i>	<i>Mullins</i>	<i>Domestic</i>	<i>Domestic</i>	<i>building</i>	<i>ca. 1930s</i>	<i>Not Eligible</i>
<i>Mullins</i>	<i>1769</i>		<i>unidentified house</i>	<i>507 Mullins Street</i>	<i>Mullins</i>	<i>Domestic</i>	<i>Domestic</i>	<i>building</i>	<i>ca. 1930s</i>	<i>Not Eligible</i>
<i>Mullins</i>	<i>1770</i>		<i>unidentified house</i>	<i>511 Mullins Street</i>	<i>Mullins</i>	<i>Domestic</i>	<i>Domestic</i>	<i>building</i>	<i>ca. 1950s</i>	<i>Not Eligible</i>
<i>Mullins</i>	<i>1771</i>		<i>unidentified house</i>	<i>513 Mullins Street</i>	<i>Mullins</i>	<i>Domestic</i>	<i>Domestic</i>	<i>building</i>	<i>ca. 1950s</i>	<i>Not Eligible</i>
<i>Mullins</i>	<i>1772.00</i>		<i>unidentified house</i>	<i>519 Mullins Street</i>	<i>Mullins</i>	<i>Domestic</i>	<i>Domestic</i>	<i>building</i>	<i>ca. 1940s</i>	<i>Not Eligible</i>
<i>Mullins</i>	<i>1772.01</i>		<i>unidentified garage</i>	<i>519 Mullins Street</i>	<i>Mullins</i>	<i>Transportation</i>	<i>Transportation</i>	<i>building</i>	<i>ca. 1950s</i>	<i>Not Eligible</i>
<i>Mullins</i>	<i>1773</i>		<i>unidentified house</i>	<i>232 Smith Street</i>	<i>Mullins</i>	<i>Domestic</i>	<i>Domestic</i>	<i>building</i>	<i>ca. 1930s</i>	<i>Not Eligible</i>
<i>Mullins</i>	<i>1774</i>		<i>unidentified house</i>	<i>231 Smith Street</i>	<i>Mullins</i>	<i>Domestic</i>	<i>Domestic</i>	<i>building</i>	<i>ca. 1920s</i>	<i>Not Eligible</i>
<i>Mullins</i>	<i>1775</i>		<i>unidentified house</i>	<i>228 Smith Street</i>	<i>Mullins</i>	<i>Domestic</i>	<i>Domestic</i>	<i>building</i>	<i>ca. 1930s</i>	<i>Not Eligible</i>
<i>Mullins</i>	<i>1776</i>		<i>unidentified house</i>	<i>201 Smith Street</i>	<i>Mullins</i>	<i>Domestic</i>	<i>Domestic</i>	<i>building</i>	<i>ca. 1920s</i>	<i>Not Eligible</i>
<i>Mullins</i>	<i>1777</i>		<i>unidentified house</i>	<i>112 Smith Street</i>	<i>Mullins</i>	<i>Domestic</i>	<i>Domestic</i>	<i>building</i>	<i>ca. 1940s</i>	<i>Not Eligible</i>
<i>Mullins</i>	<i>1778</i>		<i>unidentified house</i>	<i>113 West Procter Street</i>	<i>Mullins</i>	<i>Domestic</i>	<i>Domestic</i>	<i>building</i>	<i>ca. 1920s</i>	<i>Not Eligible</i>
<i>Mullins</i>	<i>1779</i>		<i>unidentified house</i>	<i>115 West Procter Street</i>	<i>Mullins</i>	<i>Domestic</i>	<i>Domestic</i>	<i>building</i>	<i>ca. 1940s</i>	<i>Not Eligible</i>
<i>Mullins</i>	<i>1780</i>		<i>unidentified house</i>	<i>122 West Procter Street</i>	<i>Mullins</i>	<i>Domestic</i>	<i>Domestic</i>	<i>building</i>	<i>ca. 1940s</i>	<i>Not Eligible</i>
<i>Mullins</i>	<i>1781</i>		<i>unidentified house</i>	<i>202 West Procter Street</i>	<i>Mullins</i>	<i>Domestic</i>	<i>Domestic</i>	<i>building</i>	<i>ca. 1950s</i>	<i>Not Eligible</i>
<i>Mullins</i>	<i>1782</i>		<i>unidentified house</i>	<i>203 West Procter Street</i>	<i>Mullins</i>	<i>Domestic</i>	<i>Domestic</i>	<i>building</i>	<i>ca. 1940s</i>	<i>Not Eligible</i>
<i>Mullins</i>	<i>1783</i>		<i>unidentified house</i>	<i>209 West Procter Street</i>	<i>Mullins</i>	<i>Domestic</i>	<i>Domestic</i>	<i>building</i>	<i>ca. 1940s</i>	<i>Not Eligible</i>
<i>Mullins</i>	<i>1784</i>		<i>unidentified house</i>	<i>205 West Procter Street</i>	<i>Mullins</i>	<i>Domestic</i>	<i>Domestic</i>	<i>building</i>	<i>ca. 1930s</i>	<i>Not Eligible</i>
<i>Mullins</i>	<i>1785</i>		<i>unidentified house</i>	<i>211 West Procter Street</i>	<i>Mullins</i>	<i>Domestic</i>	<i>Domestic</i>	<i>building</i>	<i>ca. 1950s</i>	<i>Not Eligible</i>
<i>Mullins</i>	<i>1786</i>		<i>unidentified house</i>	<i>215 West Procter Street</i>	<i>Mullins</i>	<i>Domestic</i>	<i>Domestic</i>	<i>building</i>	<i>ca. 1940s</i>	<i>Not Eligible</i>
<i>Mullins</i>	<i>1787</i>		<i>unidentified house</i>	<i>217 West Procter Street</i>	<i>Mullins</i>	<i>Domestic</i>	<i>Domestic</i>	<i>building</i>	<i>ca. 1930s</i>	<i>Not Eligible</i>
<i>Mullins</i>	<i>1788</i>		<i>unidentified house</i>	<i>223 West Procter Street</i>	<i>Mullins</i>	<i>Domestic</i>	<i>Domestic</i>	<i>building</i>	<i>ca. 1930s</i>	<i>Not Eligible</i>
<i>Mullins</i>	<i>1789</i>		<i>unidentified house</i>	<i>614 Gapway Rd.</i>	<i>Mullins</i>	<i>Domestic</i>	<i>Domestic</i>	<i>building</i>	<i>ca. 1950s</i>	<i>Not Eligible</i>
<i>Mullins</i>	<i>1790</i>		<i>unidentified house</i>	<i>612 Gapway Rd.</i>	<i>Mullins</i>	<i>Domestic</i>	<i>Domestic</i>	<i>building</i>	<i>ca. 1950s</i>	<i>Not Eligible</i>
<i>Mullins</i>	<i>1791</i>		<i>unidentified house</i>	<i>610 Gapway Rd.</i>	<i>Mullins</i>	<i>Domestic</i>	<i>Domestic</i>	<i>building</i>	<i>ca. 1950s</i>	<i>Not Eligible</i>
<i>Mullins</i>	<i>1792</i>		<i>unidentified house</i>	<i>608 Gapway Rd.</i>	<i>Mullins</i>	<i>Domestic</i>	<i>Domestic</i>	<i>building</i>	<i>ca. 1940s</i>	<i>Not Eligible</i>
<i>Mullins</i>	<i>1793</i>		<i>unidentified house</i>	<i>606 Gapway Rd.</i>	<i>Mullins</i>	<i>Domestic</i>	<i>Domestic</i>	<i>building</i>	<i>ca. 1940s</i>	<i>Not Eligible</i>
<i>Mullins</i>	<i>1794</i>		<i>unidentified house</i>	<i>604 Gapway Rd.</i>	<i>Mullins</i>	<i>Domestic</i>	<i>Domestic</i>	<i>building</i>	<i>ca. 1940s</i>	<i>Not Eligible</i>
<i>Mullins</i>	<i>1795</i>		<i>unidentified house</i>	<i>602 Gapway Rd.</i>	<i>Mullins</i>	<i>Domestic</i>	<i>Domestic</i>	<i>building</i>	<i>ca. 1950s</i>	<i>Not Eligible</i>
<i>Mullins</i>	<i>1796</i>		<i>unidentified house</i>	<i>522 Gapway Rd.</i>	<i>Mullins</i>	<i>Domestic</i>	<i>Domestic</i>	<i>building</i>	<i>ca. 1930s</i>	<i>Not Eligible</i>
<i>Mullins</i>	<i>1797</i>		<i>unidentified house</i>	<i>218 West Procter Street</i>	<i>Mullins</i>	<i>Domestic</i>	<i>Domestic</i>	<i>building</i>	<i>ca. 1940s</i>	<i>Not Eligible</i>

Italics indicate resources surveyed by Brockington and Associates as part of the I-73 study corridor.

Indicates an individually eligible resource.
Indicates a contributing resource to an eligible district.
Indicates a NRHP listed resource.

USGS Quad	Site No	Historic Name	Common Name	Address/Location	City/Vicinity	Historic Use	Current Use	Category - Type/Style	Construction Date	NRHP Status
<i>Mullins</i>	<i>1798</i>		<i>unidentified house</i>	<i>520 Gapway Rd.</i>	<i>Mullins</i>	<i>Domestic</i>	<i>Domestic</i>	<i>building</i>	<i>ca. 1940s</i>	<i>Not Eligible</i>
<i>Mullins</i>	<i>1799</i>		<i>unidentified house</i>	<i>716 South Main Street</i>	<i>Mullins</i>	<i>Domestic</i>	<i>Domestic</i>	<i>building</i>	<i>ca. 1910s</i>	<i>Not Eligible</i>
<i>Mullins</i>	<i>1800</i>		<i>unidentified house</i>	<i>712 South Main Street</i>	<i>Mullins</i>	<i>Domestic</i>	<i>Domestic</i>	<i>building</i>	<i>ca. 1940s</i>	<i>Not Eligible</i>
<i>Mullins</i>	<i>1801</i>		<i>unidentified house</i>	<i>708 South Main Street</i>	<i>Mullins</i>	<i>Domestic</i>	<i>Domestic</i>	<i>building</i>	<i>ca. 1950s</i>	<i>Not Eligible</i>
<i>Mullins</i>	<i>1802</i>		<i>Todd S. Blevins Dentistry</i>	<i>622 South Main Street</i>	<i>Mullins</i>	<i>Domestic</i>	<i>Health Care</i>	<i>building</i>	<i>ca. 1910s</i>	<i>Not Eligible</i>
<i>Mullins</i>	<i>1803</i>		<i>unidentified house</i>	<i>618 South Main St.</i>	<i>Mullins</i>	<i>Domestic</i>	<i>Domestic</i>	<i>building</i>	<i>ca. 1910s</i>	<i>Not Eligible</i>
<i>Mullins</i>	<i>1804</i>		<i>Patsy's Antiques</i>	<i>308 North Main Street</i>	<i>Mullins</i>	<i>Commerce/Trade</i>	<i>Commerce/Trade</i>	<i>building</i>	<i>ca. 1920s</i>	<i>Not Eligible</i>
<i>Mullins</i>	<i>1805</i>		<i>Kingston Antiques</i>	<i>306 North Main Street</i>	<i>Mullins</i>	<i>Commerce/Trade</i>	<i>Commerce/Trade</i>	<i>building</i>	<i>ca. 1920s</i>	<i>Not Eligible</i>
<i>Mullins</i>	<i>1806</i>		<i>Mullins Discount Drugs & unknown store</i>	<i>304 & 302 North Main Street</i>	<i>Mullins</i>	<i>Commerce/Trade</i>	<i>Commerce/Trade</i>	<i>building</i>	<i>ca. 1920s</i>	<i>Not Eligible</i>
<i>Mullins</i>	<i>1807.00</i>		<i>unidentified house</i>	<i>349 Dixon Street</i>	<i>Mullins</i>	<i>Domestic</i>	<i>Domestic</i>	<i>building</i>	<i>ca. 1920s</i>	<i>Not Eligible</i>
<i>Mullins</i>	<i>1807.01</i>		<i>unidentified outbuilding</i>	<i>349 Dixon Street</i>	<i>Mullins</i>	<i>Domestic</i>	<i>Domestic</i>	<i>building</i>	<i>ca. 1940s</i>	<i>Not Eligible</i>
<i>Mullins</i>	<i>1808</i>		<i>unidentified house</i>	<i>347 Dixon Street</i>	<i>Mullins</i>	<i>Domestic</i>	<i>Domestic</i>	<i>building</i>	<i>ca. 1900s</i>	<i>Not Eligible</i>
<i>Mullins</i>	<i>1809</i>		<i>unidentified house</i>	<i>343 Dixon Street</i>	<i>Mullins</i>	<i>Domestic</i>	<i>Domestic</i>	<i>building</i>	<i>ca. 1920s</i>	<i>Not Eligible</i>
<i>Mullins</i>	<i>1810</i>		<i>unidentified house</i>	<i>Corner of Hayes and Weeks Street</i>	<i>Mullins</i>	<i>Domestic</i>	<i>Domestic</i>	<i>building</i>	<i>ca. 1940s</i>	<i>Not Eligible</i>
<i>Mullins</i>	<i>1811</i>		<i>unidentified house</i>	<i>337 Dixon Street</i>	<i>Mullins</i>	<i>Domestic</i>	<i>Domestic</i>	<i>building</i>	<i>ca. 1940s</i>	<i>Not Eligible</i>
<i>Mullins</i>	<i>1812</i>		<i>unidentified house</i>	<i>333 Dixon Street</i>	<i>Mullins</i>	<i>Domestic</i>	<i>Domestic</i>	<i>building</i>	<i>ca. 1930s</i>	<i>Not Eligible</i>
<i>Mullins</i>	<i>1813</i>		<i>unidentified house</i>	<i>327 Dixon Street</i>	<i>Mullins</i>	<i>Domestic</i>	<i>Domestic</i>	<i>building</i>	<i>ca. 1890s</i>	<i>Not Eligible</i>
<i>Mullins</i>	<i>1814</i>		<i>unidentified house</i>	<i>321 Dixon Street</i>	<i>Mullins</i>	<i>Domestic</i>	<i>Domestic</i>	<i>building</i>	<i>ca. 1920s</i>	<i>Not Eligible</i>
<i>Mullins</i>	<i>1815</i>		<i>unidentified house</i>	<i>311 Dixon Street</i>	<i>Mullins</i>	<i>Domestic</i>	<i>Domestic</i>	<i>building</i>	<i>ca. 1930s</i>	<i>Not Eligible</i>
<i>Mullins</i>	<i>1816</i>		<i>unidentified house</i>	<i>313 Dixon Street</i>	<i>Mullins</i>	<i>Domestic</i>	<i>Domestic</i>	<i>building</i>	<i>ca. 1930s</i>	<i>Not Eligible</i>
<i>Mullins</i>	<i>1817</i>		<i>unidentified house</i>	<i>307 Dixon Street</i>	<i>Mullins</i>	<i>Domestic</i>	<i>Domestic</i>	<i>building</i>	<i>ca. 1930s</i>	<i>Not Eligible</i>
<i>Mullins</i>	<i>1818</i>		<i>unidentified house</i>	<i>302 Dixon Street</i>	<i>Mullins</i>	<i>Domestic</i>	<i>Domestic</i>	<i>building</i>	<i>ca. 1900s</i>	<i>Not Eligible</i>
<i>Mullins</i>	<i>1819</i>		<i>unidentified house</i>	<i>306 Dixon Street</i>	<i>Mullins</i>	<i>Domestic</i>	<i>Domestic</i>	<i>building</i>	<i>ca. 1940s</i>	<i>Not Eligible</i>
<i>Mullins</i>	<i>1820</i>		<i>unidentified house</i>	<i>350 Church Street</i>	<i>Mullins</i>	<i>Domestic</i>	<i>Domestic</i>	<i>building</i>	<i>ca. 1950s</i>	<i>Not Eligible</i>
<i>Mullins</i>	<i>1821</i>		<i>unidentified house</i>	<i>344 Dixon Street</i>	<i>Mullins</i>	<i>Domestic</i>	<i>Domestic</i>	<i>building</i>	<i>ca. 1920s</i>	<i>Not Eligible</i>
<i>Mullins</i>	<i>1822</i>		<i>unidentified house</i>	<i>Corner of Front & East End Street</i>	<i>Mullins</i>	<i>Domestic</i>	<i>Domestic</i>	<i>building</i>	<i>ca. 1950s</i>	<i>Not Eligible</i>
<i>Mullins</i>	<i>1823</i>		<i>unidentified house</i>	<i>336 Dixon Street</i>	<i>Mullins</i>	<i>Domestic</i>	<i>Domestic</i>	<i>building</i>	<i>ca. 1930s</i>	<i>Not Eligible</i>
<i>Mullins</i>	<i>1824</i>		<i>unidentified house</i>	<i>334 Dixon Street</i>	<i>Mullins</i>	<i>Domestic</i>	<i>Domestic</i>	<i>building</i>	<i>ca. 1930s</i>	<i>Not Eligible</i>
<i>Mullins</i>	<i>1825</i>		<i>unidentified house</i>	<i>318 Dixon Street</i>	<i>Mullins</i>	<i>Domestic</i>	<i>Domestic</i>	<i>building</i>	<i>ca. 1940s</i>	<i>Not Eligible</i>
<i>Mullins</i>	<i>1826</i>		<i>unidentified house</i>	<i>318 Church Street</i>	<i>Mullins</i>	<i>Domestic</i>	<i>Domestic</i>	<i>building</i>	<i>ca. 1940s</i>	<i>Not Eligible</i>
<i>Mullins</i>	<i>1827</i>		<i>unidentified house</i>	<i>308 Church Street</i>	<i>Mullins</i>	<i>Domestic</i>	<i>Domestic</i>	<i>building</i>	<i>ca. 1930s</i>	<i>Not Eligible</i>
<i>Mullins</i>	<i>1828</i>		<i>unidentified house</i>	<i>310 Church Street</i>	<i>Mullins</i>	<i>Domestic</i>	<i>Domestic</i>	<i>building</i>	<i>ca. 1930s</i>	<i>Not Eligible</i>

Italics indicate resources surveyed by Brockington and Associates as part of the I-73 study corridor.

Indicates an individually eligible resource.
Indicates a contributing resource to an eligible district.
Indicates a NRHP listed resource.

USGS Quad	Site No	Historic Name	Common Name	Address/Location	City/Vicinity	Historic Use	Current Use	Category - Type/Style	Construction Date	NRHP Status
<i>Mullins</i>	<i>1829</i>		<i>unidentified house</i>	<i>312 Church Street</i>	<i>Mullins</i>	<i>Domestic</i>	<i>Domestic</i>	<i>building</i>	<i>ca. 1940s</i>	<i>Not Eligible</i>
<i>Mullins</i>	<i>1830</i>		<i>unidentified house</i>	<i>330 Wine Street</i>	<i>Mullins</i>	<i>Domestic</i>	<i>Domestic</i>	<i>building</i>	<i>ca. 1940s</i>	<i>Not Eligible</i>
<i>Mullins</i>	<i>1830.01</i>		<i>garage</i>	<i>330 Wine Street</i>	<i>Mullins</i>	<i>Transportation</i>	<i>Transportation</i>	<i>building</i>	<i>ca. 1940s</i>	<i>Not Eligible</i>
<i>Mullins</i>	<i>1831</i>		<i>unidentified house</i>	<i>333 Wine Street</i>	<i>Mullins</i>	<i>Domestic</i>	<i>Domestic</i>	<i>building</i>	<i>ca. 1900s</i>	<i>Not Eligible</i>
<i>Mullins</i>	<i>1832</i>		<i>unidentified house</i>	<i>309 Northeast Front Street</i>	<i>Mullins</i>	<i>Domestic</i>	<i>Domestic</i>	<i>building</i>	<i>ca. 1930s</i>	<i>Not Eligible</i>
<i>Mullins</i>	<i>1833</i>		<i>unidentified house</i>	<i>317 Northeast Front Street</i>	<i>Mullins</i>	<i>Domestic</i>	<i>Domestic</i>	<i>building</i>	<i>ca. 1950s</i>	<i>Not Eligible</i>
<i>Mullins</i>	<i>1834</i>		<i>unidentified house</i>	<i>319 Northeast Front Street</i>	<i>Mullins</i>	<i>Domestic</i>	<i>Domestic</i>	<i>building</i>	<i>ca. 1950s</i>	<i>Not Eligible</i>
<i>Mullins</i>	<i>1835</i>		<i>unidentified building</i>	<i>319 Northeast Front Street</i>	<i>Mullins</i>	<i>Domestic</i>	<i>Domestic</i>	<i>building</i>	<i>ca. 1890s</i>	<i>Not Eligible</i>
<i>Mullins</i>	<i>1836</i>		<i>unidentified house</i>	<i>339 Northeast Front Street</i>	<i>Mullins</i>	<i>Domestic</i>	<i>Domestic</i>	<i>building</i>	<i>ca. 1930s</i>	<i>Not Eligible</i>
<i>Mullins</i>	<i>1837</i>		<i>unidentified house</i>	<i>341 Northeast Front Street</i>	<i>Mullins</i>	<i>Domestic</i>	<i>Domestic</i>	<i>building</i>	<i>ca. 1930s</i>	<i>Not Eligible</i>
<i>Mullins</i>	<i>1838</i>		<i>unidentified house</i>	<i>351 Northeast Front Street</i>	<i>Mullins</i>	<i>Domestic</i>	<i>Domestic</i>	<i>building</i>	<i>ca. 1920s</i>	<i>Not Eligible</i>
<i>Mullins</i>	<i>1839</i>		<i>unidentified house</i>	<i>357 Northeast Front Street</i>	<i>Mullins</i>	<i>Domestic</i>	<i>Domestic</i>	<i>building</i>	<i>ca. 1930s</i>	<i>Not Eligible</i>
<i>Mullins</i>	<i>1840</i>		<i>unidentified house</i>	<i>209 Buck Street</i>	<i>Mullins</i>	<i>Domestic</i>	<i>Domestic</i>	<i>building</i>	<i>ca. 1950s</i>	<i>Not Eligible</i>
<i>Mullins</i>	<i>1841</i>		<i>unidentified house</i>	<i>109 Weeks Street</i>	<i>Mullins</i>	<i>Domestic</i>	<i>Domestic</i>	<i>building</i>	<i>ca. 1930s</i>	<i>Not Eligible</i>
<i>Mullins</i>	<i>1842</i>		<i>unidentified house</i>	<i>107 Weeks Street</i>	<i>Mullins</i>	<i>Domestic</i>	<i>Domestic</i>	<i>building</i>	<i>ca. 1950s</i>	<i>Not Eligible</i>
<i>Mullins</i>	<i>1843</i>		<i>unidentified house</i>	<i>410 Northeast Front Street</i>	<i>Mullins</i>	<i>Domestic</i>	<i>Domestic</i>	<i>building</i>	<i>ca. 1940s</i>	<i>Not Eligible</i>
<i>Mullins</i>	<i>1844</i>		<i>unidentified house</i>	<i>411 Northeast Front Street</i>	<i>Mullins</i>	<i>Domestic</i>	<i>Domestic</i>	<i>building</i>	<i>ca. 1950s</i>	<i>Not Eligible</i>
<i>Mullins</i>	<i>1844.01</i>		<i>unidentified shed</i>	<i>411 Northeast Front Street</i>	<i>Mullins</i>	<i>Domestic</i>	<i>Domestic</i>	<i>building</i>	<i>ca. 1950s</i>	<i>Not Eligible</i>
<i>Mullins</i>	<i>1844.02</i>		<i>unidentified building</i>	<i>411 Northeast Front Street</i>	<i>Mullins</i>	<i>Domestic</i>	<i>Domestic</i>	<i>building</i>	<i>ca. 1950s</i>	<i>Not Eligible</i>
<i>Mullins</i>	<i>1845</i>		<i>unidentified house</i>	<i>316 Dixon Street</i>	<i>Mullins</i>	<i>Domestic</i>	<i>Domestic</i>	<i>building</i>	<i>ca. 1910s</i>	<i>Not Eligible</i>
<i>Mullins</i>	<i>1846</i>		<i>unidentified house</i>	<i>405 Gapway Street</i>	<i>Mullins</i>	<i>Domestic</i>	<i>Domestic</i>	<i>building</i>	<i>ca. 1950s</i>	<i>Not Eligible</i>
<i>Mullins</i>	<i>1847</i>		<i>unidentified house</i>	<i>rear of 405 Gapway Street</i>	<i>Mullins</i>	<i>Domestic</i>	<i>Domestic</i>	<i>building</i>	<i>ca. 1950s</i>	<i>Not Eligible</i>
<i>Mullins</i>	<i>1848</i>		<i>unidentified house</i>	<i>60 feet West of the inter section of South Main and West Procter St.</i>	<i>Mullins</i>	<i>Domestic</i>	<i>Domestic</i>	<i>building</i>	<i>ca. 1930s</i>	<i>Not Eligible</i>
<i>Mullins</i>	<i>1849</i>		<i>unidentified house</i>	<i>349 Dixon Street</i>	<i>Mullins</i>	<i>Domestic</i>	<i>Domestic</i>	<i>building</i>	<i>ca. 1920s</i>	<i>Not Eligible</i>
<i>Mullins</i>	<i>1850</i>		<i>unidentified house</i>	<i>348 Dixon Street</i>	<i>Mullins</i>	<i>Domestic</i>	<i>Domestic</i>	<i>building</i>	<i>ca. 1940s</i>	<i>Not Eligible</i>
<i>Mullins</i>	<i>1851</i>		<i>unidentified house</i>	<i>354 Dixon Street</i>	<i>Mullins</i>	<i>Domestic</i>	<i>Domestic</i>	<i>building</i>	<i>ca. 1940s</i>	<i>Not Eligible</i>
<i>Mullins</i>	<i>1852</i>		<i>unidentified house</i>	<i>358 Dixon Street</i>	<i>Mullins</i>	<i>Domestic</i>	<i>Domestic</i>	<i>building</i>	<i>ca. 1950</i>	<i>Not Eligible</i>
<i>Mullins</i>	<i>1853</i>		<i>unidentified house</i>	<i>316 East End Street</i>	<i>Mullins</i>	<i>Domestic</i>	<i>Domestic</i>	<i>building</i>	<i>ca. 1950s</i>	<i>Not Eligible</i>
<i>Mullins</i>	<i>1854</i>		<i>unidentified house</i>	<i>310 East End Street</i>	<i>Mullins</i>	<i>Domestic</i>	<i>Domestic</i>	<i>building</i>	<i>ca. 1920s</i>	<i>Not Eligible</i>
<i>Mullins</i>	<i>1855</i>		<i>unidentified house</i>	<i>304 East End Street</i>	<i>Mullins</i>	<i>Domestic</i>	<i>Domestic</i>	<i>building</i>	<i>ca. 1940s</i>	<i>Not Eligible</i>
<i>Mullins</i>	<i>1856</i>		<i>unidentified house</i>	<i>302 East End Street</i>	<i>Mullins</i>	<i>Domestic</i>	<i>Domestic</i>	<i>building</i>	<i>ca. 1930s</i>	<i>Not Eligible</i>
<i>Mullins</i>	<i>1857</i>		<i>unidentified house</i>	<i>216 East End Street</i>	<i>Mullins</i>	<i>Domestic</i>	<i>Domestic</i>	<i>building</i>	<i>ca. 1900s</i>	<i>Not Eligible</i>
<i>Mullins</i>	<i>1858</i>		<i>unidentified house</i>	<i>107 East End Street</i>	<i>Mullins</i>	<i>Domestic</i>	<i>Domestic</i>	<i>building</i>	<i>ca. 1940s</i>	<i>Not Eligible</i>
<i>Mullins</i>	<i>1859</i>		<i>unidentified multi-occupancy building</i>	<i>109 East End Street</i>	<i>Mullins</i>	<i>Domestic</i>	<i>Domestic</i>	<i>building</i>	<i>ca. 1950s</i>	<i>Not Eligible</i>
<i>Mullins</i>	<i>1860</i>		<i>unidentified house</i>	<i>112 East End Street</i>	<i>Mullins</i>	<i>Domestic</i>	<i>Domestic</i>	<i>building</i>	<i>ca. 1950s</i>	<i>Not Eligible</i>
<i>Mullins</i>	<i>1861</i>		<i>unidentified house</i>	<i>118 East End Street</i>	<i>Mullins</i>	<i>Domestic</i>	<i>Domestic</i>	<i>building</i>	<i>ca. 1950s</i>	<i>Not Eligible</i>

Italics indicate resources surveyed by Brockington and Associates as part of the I-73 study corridor.

Indicates an individually eligible resource.
Indicates a contributing resource to an eligible district.
Indicates a NRHP listed resource.

USGS Quad	Site No	Historic Name	Common Name	Address/Location	City/Vicinity	Historic Use	Current Use	Category - Type/Style	Construction Date	NRHP Status
<i>Mullins</i>	<i>1862</i>		<i>unidentified house</i>	<i>202 East End Street</i>	<i>Mullins</i>	<i>Domestic</i>	<i>Domestic</i>	<i>building</i>	<i>ca. 1960s</i>	<i>Not Eligible</i>
<i>Mullins</i>	<i>1863</i>		<i>unidentified house</i>	<i>401 Gapway Street</i>	<i>Mullins</i>	<i>Domestic</i>	<i>Domestic</i>	<i>building</i>	<i>ca. 1940s</i>	<i>Not Eligible</i>
<i>Mullins</i>	<i>1863</i>		<i>unidentified house</i>	<i>427 Smith St.</i>	<i>Mullins</i>	<i>Domestic</i>	<i>Domestic</i>	<i>building</i>	<i>ca. 1940s</i>	<i>Contributes to Mullins Residential Historic District</i>
<i>Mullins</i>	<i>1864</i>		<i>unidentified house</i>	<i>100 feet West of the intersection of Dixon and East End Street</i>	<i>Mullins</i>	<i>Domestic</i>	<i>Domestic</i>	<i>building</i>	<i>ca. 1940s</i>	<i>Not Eligible</i>
<i>Mullins</i>	<i>1865</i>		<i>unidentified house</i>	<i>121 West Proctor Street</i>	<i>Mullins</i>	<i>Domestic</i>	<i>Domestic</i>	<i>building</i>	<i>ca. 1940s</i>	<i>Not Eligible</i>
USGS QUADRANGLE: Nichols				Total Resources: 138						
<i>Nichols</i>	<i>0235</i>		<i>unidentified house</i>	<i>5894 Emerson Rd.</i>	<i>Vicinity of Mullins</i>	<i>Domestic</i>	<i>Domestic</i>	<i>building</i>	<i>ca. 1890s</i>	<i>Not Eligible</i>
<i>Nichols</i>	<i>0235.01</i>		<i>unidentified barn</i>	<i>5894 Emerson Rd.</i>	<i>Vicinity of Mullins</i>	<i>Agriculture/ Subsistence</i>	<i>Agriculture/ Subsistence</i>	<i>building</i>	<i>ca. 1920's</i>	<i>Not Eligible</i>
<i>Nichols</i>	<i>0236</i>		<i>unidentified house</i>	<i>5943 Emerson Rd.</i>	<i>Vicinity of Mullins</i>	<i>Domestic</i>	<i>Vacant/Not In Use</i>	<i>building</i>	<i>ca. 1950s</i>	<i>Not Eligible</i>
<i>Nichols</i>	<i>0236.01</i>		<i>unidentified outbuilding</i>	<i>5943 Emerson Rd.</i>	<i>Vicinity of Mullins</i>	<i>Agriculture/ Subsistence</i>	<i>Agriculture/ Subsistence</i>	<i>building</i>	<i>ca. 1950's</i>	<i>Not Eligible</i>
<i>Nichols</i>	<i>0236.02</i>		<i>unidentified barn</i>	<i>5943 Emerson Rd.</i>	<i>Vicinity of Mullins</i>	<i>Agriculture/ Subsistence</i>	<i>Agriculture/ Subsistence</i>	<i>building</i>	<i>ca. 1940's</i>	<i>Not Eligible</i>
<i>Nichols</i>	<i>0237</i>		<i>unidentified house</i>	<i>5250 Bill Gause Rd.</i>	<i>Vicinity of Mullins</i>	<i>Domestic</i>	<i>Domestic</i>	<i>building</i>	<i>ca. 1940s</i>	<i>Not Eligible</i>
<i>Nichols</i>	<i>0262</i>	<i>Gapway Baptist Church</i>	<i>Gapway Baptist Church</i>	<i>5502 H Wade Ct.</i>	<i>Mullins</i>	<i>Religion</i>	<i>Religion</i>	<i>building</i>	<i>1882</i>	<i>Not Eligible</i>
<i>Nichols</i>	<i>0263</i>	<i>Gapway Baptist Church Cemetery</i>	<i>Gapway Baptist Church Cemetery</i>	<i>5502 H. Wade Ct.</i>	<i>Mullins</i>	<i>Funerary</i>	<i>Funerary</i>	<i>site</i>	<i>1888</i>	<i>Not Eligible</i>
<i>Nichols</i>	<i>0264</i>		<i>unidentified barn</i>	<i>Ap. 0.17 mile NE of Hwy 41 on NW side of S-31</i>	<i>Mullins</i>	<i>Agriculture/ Subsistence</i>	<i>Vacant/Not In Use</i>	<i>building</i>	<i>ca. 1910s</i>	<i>Not Eligible</i>
<i>Nichols</i>	<i>0265</i>		<i>unidentified house</i>	<i>2413 S-31</i>	<i>Mullins</i>	<i>Domestic</i>	<i>Domestic</i>	<i>building</i>	<i>ca. 1900s</i>	<i>Not Eligible</i>
<i>Nichols</i>	<i>0265.01</i>		<i>barn</i>	<i>2413 S-31</i>	<i>Mullins</i>	<i>agricultural</i>	<i>agricultural</i>	<i>building</i>	<i>ca. 1900s</i>	<i>Not Eligible</i>
<i>Nichols</i>	<i>0266</i>	<i>Nazarene Baptist Church Cemetery</i>	<i>Nazarene Baptist Church Cemetery</i>	<i>Ap. 0.15 mile SW of Hwy 917 on NW side of S-31</i>	<i>Mullins</i>	<i>Funerary</i>	<i>Funerary</i>	<i>site</i>	<i>1937</i>	<i>Not Eligible</i>
<i>Nichols</i>	<i>0267</i>	<i>Redhill Memorial Gardens Cemetery</i>	<i>Redhill Memorial Gardens Cemetery</i>	<i>E corner of S-31 and Hwy 917</i>	<i>Mullins</i>	<i>Funerary</i>	<i>Funerary</i>	<i>site</i>	<i>1944</i>	<i>Not Eligible</i>
<i>Nichols</i>	<i>0268</i>		<i>unidentified barn</i>	<i>S corner of S-31 and Hwy 917</i>	<i>Mullins</i>	<i>Agriculture/ Subsistence</i>	<i>Vacant/Not In Use</i>	<i>building</i>	<i>ca. 1940s</i>	<i>Not Eligible</i>

Italics indicate resources surveyed by Brockington and Associates as part of the I-73 study corridor.

Indicates an individually eligible resource.
Indicates a contributing resource to an eligible district.
Indicates a NRHP listed resource.

USGS Quad	Site No	Historic Name	Common Name	Address/Location	City/Vicinity	Historic Use	Current Use	Category - Type/Style	Construction Date	NRHP Status
<i>Nichols</i>	<i>0269</i>		<i>unidentified house</i>	<i>Ap. 0.1 mile SW of S-677 on NW side of S-31</i>	<i>Mullins</i>	<i>Domestic</i>	<i>Vacant/Not In Use</i>	<i>building</i>	<i>ca.1940s</i>	<i>Not Eligible</i>
<i>Nichols</i>	<i>0270</i>		<i>unidentified house</i>	<i>Ap. 0.15 mile SE of McMillan Hwy on NE side of Will Reaves Rd.</i>	<i>Mullins</i>	<i>Domestic</i>	<i>Vacant/Not In Use</i>	<i>building</i>	<i>ca.1940s</i>	<i>Not Eligible</i>
<i>Nichols</i>	<i>0271</i>		<i>unidentified barn</i>	<i>Ap. 0.2 mile SE of McMillan Hwy on SW side of Will Reaves Rd.</i>	<i>Mullins</i>	<i>Agriculture/ Subsistence</i>	<i>Agriculture/ Subsistence</i>	<i>building</i>	<i>ca.1920s</i>	<i>Not Eligible</i>
<i>Nichols</i>	<i>0272</i>		<i>unidentified house</i>	<i>1709 Thurman Ct.</i>	<i>Mullins</i>	<i>Domestic</i>	<i>Domestic</i>	<i>building</i>	<i>ca.1950s</i>	<i>Not Eligible</i>
<i>Nichols</i>	<i>0273</i>		<i>unidentified house</i>	<i>1719 Hwy 917</i>	<i>Mullins</i>	<i>Domestic</i>	<i>Domestic</i>	<i>building</i>	<i>ca.1920s</i>	<i>Not Eligible</i>
<i>Nichols</i>	<i>0274</i>		<i>unidentified house</i>	<i>5336 S-744</i>	<i>Mullins</i>	<i>Domestic</i>	<i>Domestic</i>	<i>building</i>	<i>ca.1890s</i>	<i>Not Eligible</i>
<i>Nichols</i>	<i>0275</i>		<i>unidentified outbuilding</i>	<i>5304 S-744</i>	<i>Mullins</i>	<i>Agriculture/ Subsistence</i>	<i>Agriculture/ Subsistence</i>	<i>building</i>	<i>ca.1940s</i>	<i>Not Eligible</i>
<i>Nichols</i>	<i>0278</i>		<i>unidentified house</i>	<i>2149 Hwy 41</i>	<i>Mullins</i>	<i>domestic</i>	<i>Domestic</i>	<i>building</i>	<i>ca.1940s</i>	<i>Not Eligible</i>
<i>Nichols</i>	<i>0279</i>		<i>unidentified house</i>	<i>Ap. 0.1 mile NW of S-31 on NE side of Hwy 41</i>	<i>Mullins</i>	<i>domestic</i>	<i>Domestic</i>	<i>building</i>	<i>ca.1940s</i>	<i>Not Eligible</i>
<i>Nichols</i>	<i>0280</i>		<i>unidentified house</i>	<i>2074 Hwy 41</i>	<i>Mullins</i>	<i>Domestic</i>	<i>Domestic</i>	<i>building</i>	<i>ca.1940s</i>	<i>Not Eligible</i>
<i>Nichols</i>	<i>0348</i>		<i>unidentified house</i>	<i>SW corner of Hwy 41 and S-19</i>	<i>Vicinity of Mullins</i>	<i>Domestic</i>	<i>Domestic</i>	<i>building</i>	<i>ca.1920s</i>	<i>Not Eligible</i>
<i>Nichols</i>	<i>0348.01</i>		<i>unidentified barn</i>	<i>SW corner of Hwy 41 and S-19</i>	<i>Vicinity of Mullins</i>	<i>Agriculture/ Subsistence</i>	<i>Vacant/Not In Use</i>	<i>building</i>	<i>ca.1920s</i>	<i>Not Eligible</i>
<i>Nichols</i>	<i>0360</i>		<i>unidentified house</i>	<i>6103 S-60</i>	<i>Vicinity of Mullins</i>	<i>Domestic</i>	<i>Domestic</i>	<i>building</i>	<i>ca.1940s</i>	<i>Not Eligible</i>
<i>Nichols</i>	<i>0361</i>		<i>unidentified house</i>	<i>6400 S-41</i>	<i>Vicinity of Mullins</i>	<i>Domestic</i>	<i>Domestic</i>	<i>building</i>	<i>ca.1940s</i>	<i>Not Eligible</i>
<i>Nichols</i>	<i>0362</i>		<i>unidentified house</i>	<i>Ap. 0.1 mile NW of S-609 on SW side of McMillan Farm</i>	<i>Mullins</i>	<i>Domestic</i>	<i>Vacant/Not In Use</i>	<i>building</i>	<i>ca.1910s</i>	<i>Not Eligible</i>
<i>Nichols</i>	<i>0362.01</i>		<i>tobacco barn</i>	<i>Ap. 0.1 mile NW of S-609 on SW side of McMillan Farm</i>	<i>Mullins</i>	<i>Agriculture/ Subsistence</i>	<i>Agriculture/ Subsistence</i>	<i>building</i>	<i>ca.1930s</i>	<i>Not Eligible</i>
<i>Nichols</i>	<i>0362.02</i>		<i>unidentified barn</i>	<i>Ap. 0.1 mile NW of S-609 on SW side of McMillan Farm</i>	<i>Mullins</i>	<i>Agriculture/ Subsistence</i>	<i>Agriculture/ Subsistence</i>	<i>building</i>	<i>ca.1930s</i>	<i>Not Eligible</i>
<i>Nichols</i>	<i>0362.03</i>		<i>unidentified barn</i>	<i>Ap. 0.1 mile NW of S-609 on SW side of McMillan Farm</i>	<i>Mullins</i>	<i>Agriculture/ Subsistence</i>	<i>Agriculture/ Subsistence</i>	<i>building</i>	<i>ca.1930s</i>	<i>Not Eligible</i>
<i>Nichols</i>	<i>0363</i>		<i>unidentified house</i>	<i>Ap. 0.15 mile SE of S-41 on NE side of McMillan Cemetery Rd.</i>	<i>Mullins</i>	<i>Domestic</i>	<i>Vacant/Not In Use</i>	<i>building</i>	<i>ca.1900s</i>	<i>Not Eligible</i>

Italics indicate resources surveyed by Brockington and Associates as part of the I-73 study corridor.

Indicates an individually eligible resource.
Indicates a contributing resource to an eligible district.
Indicates a NRHP listed resource.

USGS Quad	Site No	Historic Name	Common Name	Address/Location	City/Vicinity	Historic Use	Current Use	Category - Type/Style	Construction Date	NRHP Status
<i>Nichols</i>	<i>0363.01</i>		<i>unidentified barn</i>	<i>Ap. 0.15 mile SE of S-41 on NE side of McMillan Cemetery Rd.</i>	<i>Mullins</i>	<i>Agriculture/ Subsistence</i>	<i>Agriculture/ Subsistence</i>	<i>building</i>	<i>ca. 1930s</i>	<i>Not Eligible</i>
<i>Nichols</i>	<i>0363.02</i>		<i>unidentified barn</i>	<i>Ap. 0.15 mile SE of S-41 on NE side of McMillan Cemetery Rd.</i>	<i>Mullins</i>	<i>Agriculture/ Subsistence</i>	<i>Agriculture/ Subsistence</i>	<i>building</i>	<i>ca. 1930s</i>	<i>Not Eligible</i>
<i>Nichols</i>	<i>0364</i>		<i>unidentified house</i>	<i>808 Hwy 917</i>	<i>Mullins</i>	<i>Domestic</i>	<i>Domestic</i>	<i>building</i>	<i>ca. 1920s</i>	<i>Not Eligible</i>
<i>Nichols</i>	<i>0560</i>		<i>unidentified house</i>	<i>241 E Wine St.</i>	<i>Mullins</i>	<i>Domestic</i>	<i>Domestic</i>	<i>building</i>	<i>ca. 1940s</i>	<i>Contributes to Mullins Residential Historic District</i>
<i>Nichols</i>	<i>0561</i>		<i>unidentified house</i>	<i>307 E Wine St.</i>	<i>Mullins</i>	<i>Domestic</i>	<i>Domestic</i>	<i>building</i>	<i>ca. 1940s</i>	<i>Not Eligible</i>
<i>Nichols</i>	<i>0562</i>		<i>unidentified house</i>	<i>319 E Wine St.</i>	<i>Mullins</i>	<i>Domestic</i>	<i>Domestic</i>	<i>building</i>	<i>ca. 1920s</i>	<i>Not Eligible</i>
<i>Nichols</i>	<i>0563</i>		<i>unidentified house</i>	<i>323 E Wine St.</i>	<i>Mullins</i>	<i>Domestic</i>	<i>Domestic</i>	<i>building</i>	<i>ca. 1920s</i>	<i>Not Eligible</i>
<i>Nichols</i>	<i>0564</i>		<i>unidentified house</i>	<i>327 E Wine St.</i>	<i>Mullins</i>	<i>Domestic</i>	<i>Domestic</i>	<i>building</i>	<i>ca. 1920s</i>	<i>Not Eligible</i>
<i>Nichols</i>	<i>0565</i>		<i>unidentified house</i>	<i>341 E Wine St.</i>	<i>Mullins</i>	<i>Domestic</i>	<i>Vacant/Not In Use</i>	<i>building</i>	<i>ca. 1900s</i>	<i>Not Eligible</i>
<i>Nichols</i>	<i>0566</i>		<i>unidentified house</i>	<i>343 E Wine St.</i>	<i>Mullins</i>	<i>Domestic</i>	<i>Domestic</i>	<i>building</i>	<i>ca. 1920s</i>	<i>Not Eligible</i>
<i>Nichols</i>	<i>0567</i>		<i>unidentified house</i>	<i>326 E Wine St.</i>	<i>Mullins</i>	<i>Domestic</i>	<i>Domestic</i>	<i>building</i>	<i>ca. 1920s</i>	<i>Not Eligible</i>
<i>Nichols</i>	<i>0568</i>		<i>unidentified house</i>	<i>324 E Wine St.</i>	<i>Mullins</i>	<i>Domestic</i>	<i>Domestic</i>	<i>building</i>	<i>ca. 1920s</i>	<i>Not Eligible</i>
<i>Nichols</i>	<i>0569</i>		<i>unidentified house</i>	<i>320 E Wine St.</i>	<i>Mullins</i>	<i>Domestic</i>	<i>Domestic</i>	<i>building</i>	<i>ca. 1940s</i>	<i>Not Eligible</i>
<i>Nichols</i>	<i>0570</i>		<i>unidentified house</i>	<i>316 E Wine St.</i>	<i>Mullins</i>	<i>Domestic</i>	<i>Domestic</i>	<i>building</i>	<i>ca. 1900s</i>	<i>Not Eligible</i>
<i>Nichols</i>	<i>0571</i>		<i>unidentified house</i>	<i>312 E Wine St.</i>	<i>Mullins</i>	<i>Domestic</i>	<i>Domestic</i>	<i>building</i>	<i>ca. 1900s</i>	<i>Not Eligible</i>
<i>Nichols</i>	<i>0572</i>		<i>unidentified house</i>	<i>306 E Wine St.</i>	<i>Mullins</i>	<i>Domestic</i>	<i>Domestic</i>	<i>building</i>	<i>ca. 1920s</i>	<i>Not Eligible</i>
<i>Nichols</i>	<i>0573</i>		<i>unidentified house</i>	<i>302 E Wine St.</i>	<i>Mullins</i>	<i>Domestic</i>	<i>Domestic</i>	<i>building</i>	<i>ca. 1910s</i>	<i>Not Eligible</i>
<i>Nichols</i>	<i>0577</i>		<i>unidentified house</i>	<i>SW corner of Mullins St. and E Wine St.</i>	<i>Mullins</i>	<i>Domestic</i>	<i>Domestic</i>	<i>building</i>	<i>ca. 1920s</i>	<i>Not Eligible</i>
<i>Nichols</i>	<i>0926</i>		<i>unidentified house</i>	<i>112 Hwy 406 / Harrington Rd.</i>	<i>Vicinity of Mullins</i>	<i>Residential/ Domestic</i>	<i>Residential/ Domestic</i>	<i>central hallway</i>	<i>ca. 1890</i>	<i>Not Eligible</i>
<i>Nichols</i>	<i>0927</i>		<i>unidentified barn</i>	<i>SE side of Hwy 406 / Harrington Rd. approx. 3/4 miles NW of Hwy 31</i>	<i>Vicinity of Mullins</i>	<i>Agricultural</i>	<i>Agricultural</i>	<i>pack house</i>	<i>ca. 1940</i>	<i>Not Eligible</i>
<i>Nichols</i>	<i>0927.01</i>		<i>unidentified barn</i>	<i>SE side of Hwy 406 / Harrington Rd. approx. 3/4 miles NW of Hwy 31</i>	<i>Vicinity of Mullins</i>	<i>Agricultural</i>	<i>Agricultural</i>	<i>single-crib barn</i>	<i>co. 1940</i>	<i>Not Eligible</i>
<i>Nichols</i>	<i>0928</i>		<i>unidentified barn</i>	<i>SE side of Hwy 406 / Harrington Rd. approx. 1/2 miles NW of Hwy 31</i>	<i>Vicinity of Mullins</i>	<i>Agricultural</i>	<i>Vacant</i>	<i>flue-cured tobacco barn</i>	<i>ca. 1960</i>	<i>Not Eligible</i>

Italics indicate resources surveyed by Brockington and Associates as part of the I-73 study corridor.

Indicates an individually eligible resource.
Indicates a contributing resource to an eligible district.
Indicates a NRHP listed resource.

USGS Quad	Site No	Historic Name	Common Name	Address/Location	City/Vicinity	Historic Use	Current Use	Category - Type/Style	Construction Date	NRHP Status
Nichols	0929		unidentified barn	S side of Hwy 31 across from the Hwy 406 junction	Vicinity of Mullins	Agricultural	Vacant	single-crib barn	ca. 1930	Not Eligible
Nichols	0930		unidentified barn	NE corner of Hwy 474 / Penn Rd. & Hwy 76	Vicinity of Mullins	Agricultural	Agricultural	drive-in crib barn	ca. 1920	Not Eligible
Nichols	0931		unidentified house	E side of Hwy 474 / Penn Rd. approx. 4/2 miles NW of Hwy 76	Vicinity of Mullins	Residential/Domestic	Vacant	central hallway	ca. 1880	Not Eligible
Nichols	0932		unidentified house	240 Hwy 474 / Penn Rd.	Vicinity of Mullins	Residential/Domestic	Residential/Domestic	central hallway	ca. 1890	Not Eligible
Nichols	0933	Center United Methodist Church	Center United Methodist Church	3257 Hwy 472	Vicinity of Mullins	Religious	Religious	front gable with bell tower	ca. 1920	Not Eligible
Nichols	0933.01		unidentified cemetery	3257 Hwy 472	Vicinity of Mullins	Funerary	Funerary	cemetery	ca. 1915-2000	Not Eligible
Nichols	0934		unidentified house	505 Averette Ave	Nichols	Residential/Domestic	Residential/Domestic	Minimal Traditional	ca. 1960	Not Eligible
Nichols	0935		unidentified house	609 Nichols St.	Nichols	Residential/Domestic	Vacant	Minimal Traditional	ca. 1950	Not Eligible
Nichols	0936		unidentified house	201 Nichols St.	Nichols	Residential/Domestic	Residential/Domestic	central hallway	ca. 1900	Not Eligible
Nichols	0937		unidentified commercial building	111 Hwy 35	Nichols	Commercial	Commercial	2-part commercial block	ca. 1900	Not Eligible
Nichols	0938		unidentified commercial building	109 Hwy 35	Nichols	Commercial	Commercial	1-part commercial block	ca. 1920	Not Eligible
Nichols	0939		unidentified commercial building	107 Hwy 35 / 106 Main St.	Nichols	Commercial	Commercial	2-part commercial block	ca. 1920	Not Eligible
Nichols	0940		unidentified commercial building	105 Hwy 35	Nichols	Commercial	Commercial	1-part commercial block	ca. 1920	Not Eligible
Nichols	0941		unidentified commercial building	103 Hwy 35	Nichols	Commercial	Commercial	1-part commercial block	ca. 1900	Not Eligible

Italics indicate resources surveyed by Brockington and Associates as part of the I-73 study corridor.

Indicates an individually eligible resource.

Indicates a contributing resource to an eligible district.

Indicates a NRHP listed resource.

USGS Quad	Site No	Historic Name	Common Name	Address/Location	City/Vicinity	Historic Use	Current Use	Category - Type/Style	Construction Date	NRHP Status
Nichols	0942		unidentified commercial building	202 Constitution Ave.	Nichols	Commercial	Commercial	1-part commercial block	ca. 1900	Not Eligible
Nichols	0943		unidentified commercial building	NE side of Main St. @ Hwy 9/76 junction	Nichols	Commercial	Commercial	2-part commercial block	ca. 1940	Not Eligible
Nichols	0944		unidentified commercial building	109 Main St.	Nichols	Commercial	Commercial	1-part commercial block	ca. 1950	Not Eligible
Nichols	0945		unidentified commercial building	107 Main St.	Nichols	Commercial	Commercial	1-part commercial block	ca. 1915	Not Eligible
Nichols	0946		unidentified commercial building	105 Main St.	Nichols	Commercial	Commercial	1-part commercial block	ca. 1915	Not Eligible
Nichols	0947		unidentified commercial building	103 Main St.	Nichols	Commercial	Commercial	1-part commercial block	ca. 1915	Not Eligible
Nichols	0948		unidentified commercial building	101 Main St.	Nichols	Commercial	Vacant	1-part commercial block	ca. 1915	Not Eligible
Nichols	0949		unidentified commercial building	206 Constitution Ave.	Nichols	Commercial	Religious	2-part commercial block	ca. 1910	Not Eligible
Nichols	0950		unidentified house	205 Bay St.	Nichols	Residential/Domestic	Residential/Domestic	bungalow	ca. 1950	Not Eligible
Nichols	0951		unidentified house	207 Bay St.	Nichols	Residential/Domestic	Residential/Domestic	bungalow	ca. 1950	Not Eligible
Nichols	0952		unidentified house	S corner of Battle St. & Old Stage Rd.	Nichols	Residential/Domestic	Residential/Domestic	bungalow	ca. 1950	Not Eligible
Nichols	0956		unidentified barn	NW side of Hwy 406/Scotch Community Rd. approx. 1 mile NE of Hwy 31	Vicinity of Mullins	Agricultural	Unknown	pack house	ca. 1930	Not Eligible

Italics indicate resources surveyed by Brockington and Associates as part of the I-73 study corridor.

Indicates an individually eligible resource.
Indicates a contributing resource to an eligible district.
Indicates a NRHP listed resource.

USGS Quad	Site No	Historic Name	Common Name	Address/Location	City/Vicinity	Historic Use	Current Use	Category - Type/Style	Construction Date	NRHP Status
Nichols	0956.01		unidentified barn	NW side of Hwy 406/Scotch Community Rd. approx. 1 mile NE of Hwy 31	Vicinity of Mullins	Agricultural	Unknown	flue-cured tobacco barn	ca. 1950	Not Eligible
Nichols	0957		unidentified house	SE side of Hwy 406 approx. 1 & 1/4 mile NE of Hwy 31	Vicinity of Mullins	Residential/Domestic	Vacant	central hallway	ca. 1890	Not Eligible
Nichols	0958		unidentified barn	E side of Leslie Lewis Rd. approx. 1/2 mile S of Hwy 406	Vicinity of Mullins	Agricultural	Agricultural	pack house	ca. 1940	Not Eligible
Nichols	0959		unidentified house	7118 Lazy River Rd.	Vicinity of Mullins	Residential/Domestic	Residential/Domestic	Minimal Traditional	ca. 1955	Not Eligible
Nichols	0960	Gilcrest House	Gilcrest House	8406 Hwy 76	Vicinity of Nichols	Residential/Domestic	Residential/Domestic	Greek Revival	1840	Eligible
Nichols	0961		unidentified house	SW Side of Hwy 309 approx. 1/8 mile NW of Hwy 76 junction	Vicinity of Mullins	Residential/Domestic	Residential/Domestic	bungalow	ca. 1930	Not Eligible
Nichols	0961.01		unidentified barn	SW Side of Hwy 309 approx. 1/8 mile NW of Hwy 76 junction	Vicinity of Mullins	Agricultural	Agricultural	drive-in crib barn	ca. 1930	Not Eligible
Nichols	0961.02		unidentified barn	SW Side of Hwy 309 approx. 1/8 mile NW of Hwy 76 junction	Vicinity of Mullins	Agricultural	Agricultural	pack house	ca. 1920	Not Eligible
Nichols	0962		unidentified cemetery	SE side of Hwy 76 approx. 1 mile NE of Hwy 320 junction	Vicinity of Mullins	Funerary	Funerary	cemetery	ca. 1915-2000	Not Eligible
Nichols	0963		unidentified house	SW side of Hwy 76 approx. 1/2 mile E of Hwy 320 junction	Vicinity of Nichols	Residential/Domestic	Residential/Domestic	central hallway	ca. 1930	Not Eligible
Nichols	0964		unidentified house	4417 Barnhill Rd.	Vicinity of Mullins	Residential/Domestic	Residential/Domestic	Minimal Traditional	ca. 1955	Not Eligible
Nichols	0965		unidentified house	7649 Hwy 76	Vicinity of Mullins	Residential/Domestic	Residential/Domestic	Minimal Traditional	ca. 1945	Not Eligible
Nichols	0966		unidentified house	7701 Hwy 76	Vicinity of Mullins	Residential/Domestic	Residential/Domestic	Minimal Traditional	ca. 1945	Not Eligible

Italics indicate resources surveyed by Brockington and Associates as part of the I-73 study corridor.

Indicates an individually eligible resource.
Indicates a contributing resource to an eligible district.
Indicates a NRHP listed resource.

USGS Quad	Site No	Historic Name	Common Name	Address/Location	City/Vicinity	Historic Use	Current Use	Category - Type/Style	Construction Date	NRHP Status
Nichols	0967		unidentified house	7618 Hwy 76	Vicinity of Mullins	Residential/Domestic	Residential/Domestic	Ranch	ca. 1955	Not Eligible
Nichols	0967.01		unidentified garage	7618 Hwy 76	Vicinity of Mullins	Other	Other	garage	ca. 1955	Not Eligible
Nichols	0967.02		unidentified house	7618 Hwy 76	Vicinity of Mullins	Residential/Domestic	Residential/Domestic	Ranch	ca. 1965	Not Eligible
Nichols	0968	Mill Creek Baptist Church	Mill Creek Baptist Church	SE corner of Hwy 309 & Mae Rd.	Vicinity of Mullins	Residential/Domestic	Residential/Domestic	front gable with steeple	1963	Not Eligible
Nichols	0969		unidentified house	6869 Cribb Rd.	Vicinity of Mullins	Residential/Domestic	Residential/Domestic	Minimal Traditional	ca. 1955	Not Eligible
Nichols	0970		unidentified barn	7718 Hwy 41	Vicinity of Mullins	Agricultural	Agricultural	flue-cured tobacco barn	ca. 1960	Not Eligible
Nichols	0971	W.W. Durant House	W.W. Durant House	2535 Hwy 309	Vicinity of Mullins	Residential/Domestic	Residential/Domestic	central hallway	1840	Not Eligible
Nichols	0972		unidentified house	2507 Hwy 309	Vicinity of Mullins	Residential/Domestic	Residential/Domestic	central hallway	ca. 1930	Not Eligible
Nichols	0973		unidentified house	2103 Hwy 309	Vicinity of Mullins	Residential/Domestic	Residential/Domestic	central hallway	ca. 1940	Not Eligible
Nichols	0974		unidentified house	NE corner of Hwy 309 & 60	Vicinity of Mullins	Residential/Domestic	Residential/Domestic	bungalow	ca. 1950	Not Eligible
Nichols	0975		unidentified house	W side of Sinclair Rd. E 1 mile n of Hwy 309	Vicinity of Mullins	Residential/Domestic	Vacant	folk vernacular	ca. 1950	Not Eligible
Nichols	0976		unidentified house	2649 Hwy 21	Vicinity of Mullins	Residential/Domestic	Residential/Domestic	bungalow	ca. 1950	Not Eligible
Nichols	0976.01		unidentified barn	2649 Hwy 21	Vicinity of Mullins	Agricultural	Agricultural	flue-cured tobacco barn	ca. 1950	Not Eligible
Nichols	0976.02		unidentified house	2649 Hwy 21	Vicinity of Mullins	Residential/Domestic	Residential/Domestic	flue-cured tobacco barn	ca. 1950	Not Eligible
Nichols	0977	Millers United Methodist Church	Millers United Methodist Church	S side of Hwy 309 @ Hwy 21 junction	Vicinity of Mullins	Religious	Religious	Greek Revival	ca. 1870	Not Eligible
Nichols	0977.01	Miller's United Methodist Church Cemetery	Miller's United Methodist Church Cemetery	S side of Hwy 309 @ Hwy 21 junction	Vicinity of Nichols	Funerary	Funerary	cemetery	ca. 1870-2000	Not Eligible
Nichols	0978		unidentified house	5894 Emerson Rd.	Vicinity of Mullins	Residential/Domestic	Residential/Domestic	central hallway	ca 1915	Not Eligible
Nichols	0979		unidentified house	4538 Hwy 332	Vicinity of Mullins	Residential/Domestic	Residential/Domestic	Minimal Traditional	ca. 1955	Not Eligible

Italics indicate resources surveyed by Brockington and Associates as part of the I-73 study corridor.

Indicates an individually eligible resource.
Indicates a contributing resource to an eligible district.
Indicates a NRHP listed resource.

USGS Quad	Site No	Historic Name	Common Name	Address/Location	City/Vicinity	Historic Use	Current Use	Category - Type/Style	Construction Date	NRHP Status
Nichols	0980	Old Field Church	Old Field Church	N side of Old Field Ct. approx 1/8 of a mile E of Hwy 332	Vicinity of Mullins	Religious	Religious	front gable with steeple	ca. 1955	Not Eligible
Nichols	0981		unidentified house	4410 Hwy 332	Vicinity of Mullins	Residential/Domestic	Residential/Domestic	central hallway	ca. 1850	Not Eligible
Nichols	0981.01		unidentified barn	4410 Hwy 332	Vicinity of Mullins	Other	Other	single-crib barn	ca. 1930	Not Eligible
Nichols	1011		unidentified house	1414 Hwy 9	Vicinity of Nichols	Residential/Domestic	Residential/Domestic	Minimal Traditional	ca. 1930	Not Eligible
Nichols	1012		unidentified house	308 Nichols St.	Nichols	Residential/Domestic	Residential/Domestic	central hallway	ca. 1940	Not Eligible
Nichols	1013		unidentified house	303 Nichols St.	Nichols	Residential/Domestic	Residential/Domestic	Ranch	ca. 1950	Not Eligible
Nichols	1014		unidentified house	406 Nichols St.	Nichols	Residential/Domestic	Residential/Domestic	central hallway	ca. 1930	Not Eligible
Nichols	1015		unidentified house	409 Nichols St.	Nichols	Residential/Domestic	Residential/Domestic	bungalow	ca. 1950	Not Eligible
Nichols	1016		unidentified house	302 Nichols St.	Nichols	Residential/Domestic	Residential/Domestic	Colonial Revival	ca. 1930	Not Eligible
Nichols	1017		unidentified house	203 Nichols St.	Nichols	Residential/Domestic	Residential/Domestic	central hallway	ca. 1915	Not Eligible
Nichols	1018	Little Pee Dee Masonic Lodge	Little Pee Dee Masonic Lodge	NE corner of Elvington & Old Stage roads.	Nichols	Civic	Civic	front gable (civic)	1860	Not Eligible
Nichols	1019		unidentified house	101 Lodge Rd.	Nichols	Residential/Domestic	Residential/Domestic	bungalow	ca. 1930	Not Eligible
Nichols	1020	Nichols Methodist Church	Nichols Methodist Church	401 Main St.	Nichols	Religious	Religious	front gable with steeple	ca. 1920	Not Eligible
Nichols	1021	Nichols Baptist Church	Nichols Baptist Church	301 Main St.	Nichols	Religious	Religious	front gable with steeple	ca. 1930	Not Eligible
Nichols	1022		unidentified house	302 Main St.	Nichols	Residential/Domestic	Residential/Domestic	Colonial Revival	ca. 1930	Not Eligible
Nichols	1023		unidentified house	NE side of Main St. in the 200 block	Nichols	Residential/Domestic	Residential/Domestic	central hallway	ca. 1800	Not Eligible
Nichols	1024		unidentified house	201 Main St.	Nichols	Residential/Domestic	Vacant	Minimal Traditional	ca. 1950	Not Eligible

Italics indicate resources surveyed by Brockington and Associates as part of the I-73 study corridor.

Indicates an individually eligible resource.
Indicates a contributing resource to an eligible district.
Indicates a NRHP listed resource.

USGS Quad	Site No	Historic Name	Common Name	Address/Location	City/Vicinity	Historic Use	Current Use	Category - Type/Style	Construction Date	NRHP Status
Nichols	1025		unidentified commercial building	N corner of Hwy 76 & 132	Nichols	Commercial	Vacant	1-part commercial block	ca. 1930	Not Eligible
Nichols	1026		unidentified house	103 Hwy 76	Nichols	Residential/Domestic	Residential/Domestic	bungalow	ca. 1950	Not Eligible
Nichols	1027		unidentified house	9355 Hwy 26	Nichols	Residential/Domestic	Residential/Domestic	central hallway	ca. 1940	Not Eligible
Nichols	1028		unidentified commercial building	611 Hwy 76	Nichols	Commercial	Vacant	front gable (commercial)	ca. 1930	Not Eligible
Nichols	1029		unidentified house	9076 Hwy 16	Vicinity of Nichols	Residential/Domestic	Residential/Domestic	bungalow	ca. 1940	Not Eligible
Nichols	1029.01		unidentified barn	9076 Hwy 16	Vicinity of Nichols	Agricultural	Agricultural	pack house	ca. 1925	Not Eligible
Nichols	1029.02		unidentified barn	9076 Hwy 16	Vicinity of Nichols	Agricultural	Agricultural	flue-cured tobacco barn	ca. 1940	Not Eligible
Nichols	1030		unidentified house	5118 Hwy 30	Vicinity of Nichols	Residential/Domestic	Residential/Domestic	bungalow	ca. 1955	Not Eligible
Nichols	1065	Old Scotch School House	Old Scotch School House	S side of Richard Beeson Lp. Approx. 1/4 S of Hwy 41 / Front St.	Vicinity of Mullins	Educational	Other	massed plan	ca. 1880	Not Eligible
USGS QUADRANGLE: Pee Dee				Total Resources: 19						
Pee Dee	0902		unidentified house	1933 Hwy 500	Vicinity of Pee Dee	Residential/Domestic	Vacant	central hallway	ca. 1860	Not Eligible
Pee Dee	0903		unidentified barn	1902 Hwy 500	Vicinity of Pee Dee	Agricultural	Agricultural	pack house	ca. 1950	Not Eligible
Pee Dee	0903.01		unidentified barn	1902 Hwy 500	Vicinity of Pee Dee	Agricultural	Agricultural	pack house	ca. 1950	Not Eligible
Pee Dee	0904	Cedar Grove School	Cedar Grove School	E side of Hwy 500 approx. 1/2 mile W of the Hwy 407 junction	Vicinity of Pee Dee	Educational	Vacant	massed plan	ca. 1920	Not Eligible
Pee Dee	0905		unidentified house	Tucan Lp approx. 1 mile E of Hwy 301	Vicinity of Pee Dee	Residential/Domestic	Vacant	bungalow	ca. 1940	Not Eligible
Pee Dee	0906		unidentified house	323 Austin Rd.	Vicinity of Pee Dee	Residential/Domestic	Residential/Domestic	Ranch	ca. 1965	Not Eligible

Italics indicate resources surveyed by Brockington and Associates as part of the I-73 study corridor.

Indicates an individually eligible resource.
Indicates a contributing resource to an eligible district.
Indicates a NRHP listed resource.

USGS Quad	Site No	Historic Name	Common Name	Address/Location	City/Vicinity	Historic Use	Current Use	Category - Type/Style	Construction Date	NRHP Status
Pee Dee	0907	Pee Dee Southern Methodist Church	Pee Dee Southern Methodist Church	W side of Hwy 301 approx. 18 mile N of Hwy 500	Vicinity of Pee Dee	Religious	Religious	front gable (religious)	ca. 1955	Not Eligible
Pee Dee	0907.01	Pee Dee Southern Methodist Church Cemetery	Pee Dee Southern Methodist Church Cemetery	W side of Hwy 301 approx. 18 mile N of Hwy 500	Vicinity of Pee Dee	Funerary	Funerary	cemetery	ca. 1915-1970	Not Eligible
Pee Dee	0908		unidentified house	Mossy Point Ct.	Blue Brick; Vicinity of Pee Dee	Residential/Domestic	Vacant	bungalow	ca. 1930	Not Eligible
Pee Dee	0909		unidentified house	Mossy Point Ct.	Blue Brick; Vicinity of Pee Dee	Residential/Domestic	Vacant	central hallway	ca. 1940	Not Eligible
Pee Dee	0909.01		unidentified barn	Mossy Point Ct.	Blue Brick; Vicinity of Pee Dee	Other	Vacant	double-crib barn	ca. 1940	Not Eligible
Pee Dee	0910		unidentified barn	end of Mossy Point Ct.	Blue Brick; Vicinity of Pee Dee	Funerary	Funerary	cemetery	ca. 1910-2005	Not Eligible
Pee Dee	0911		unidentified house	N side of Pee Dee School Rd.	Blue Brick; Vicinity of Pee Dee	Residential/Domestic	Vacant	central hallway	ca. 1920	Not Eligible
Pee Dee	0912		unidentified house	4357 Pee Dee School Rd.	Blue Brick; Vicinity of Pee Dee	Residential/Domestic	Residential/Domestic	bungalow	ca. 1920	Not Eligible
Pee Dee	0913		unidentified house	S side of Pee Dee School Rd.	Blue Brick; Vicinity of Pee Dee	Residential/Domestic	Vacant	bungalow	ca. 1940	Not Eligible
Pee Dee	0914		unidentified house	304 Hassie Rd.	Blue Brick; Vicinity of Pee Dee	Residential/Domestic	Residential/Domestic	Minimal Traditional	ca. 1950	Not Eligible
Pee Dee	0915		unidentified house	105 Riverside Ct.	Blue Brick; Vicinity of Pee Dee	Residential/Domestic	Residential/Domestic	bungalow	ca. 1900	Not Eligible
Pee Dee	0916		unidentified commercial building	N corner of Hwy 76 & Hassie Rd.	Vicinity of Blue Brick & Pee Dee	Commercial	Vacant	Minimal Traditional	ca. 1950	Not Eligible
Pee Dee	0917		unidentified barn	Hassie Rd. approx. 50 yards N of Hwy 76	Vicinity of Blue Brick & Pee Dee	Agricultural	Other	pack house	ca. 1950	Not Eligible

Italics indicate resources surveyed by Brockington and Associates as part of the I-73 study corridor.

Indicates an individually eligible resource.
Indicates a contributing resource to an eligible district.
Indicates a NRHP listed resource.

USGS Quad	Site No	Historic Name	Common Name	Address/Location	City/Vicinity	Historic Use	Current Use	Category - Type/Style	Construction Date	NRHP Status
USGS QUADRANGLE: Snow Island				Total Resources: 46						
Snow Island	0583	Woodbury Cemetery	Woodbury Cemetery	E side of Woodbury Rd. near the intersection of Sampson Landing Rd.	Vicinity of Woodbury Rod & Gun Club	Funerary	Funerary	cemetery	ca. 1920	Not Eligible
Snow Island	0597	Britton's Neck Lookout Tower	Britton's Neck Lookout Tower	near Oldneck Cemetery between Hwy 37 & Woodbury Rd.	Vicinity of Daviston	Government/ Public	Government/ Public	lookout tower	ca. 1965	Eligible
Snow Island	0598		unidentified house	Hwy 378, near Oldneck Cemetery	Vicinity of Daviston	Residential/ Domestic	Vacant	Minimal Traditional	ca. 1950	Not Eligible
Snow Island	0598.01		unidentified barn	Hwy 378, near Oldneck Cemetery	Vicinity of Daviston	Other	Vacant	double-crib barn	ca. 1950	Not Eligible
Snow Island	0599		unidentified house	2408 Hwy 378	Vicinity of Daviston	Residential/ Domestic	Residential/ Domestic	Ranch	ca. 1965	Not Eligible
Snow Island	0600		unidentified commercial building	near the intersection of Hwy 908 & 378	Vicinity of Daviston	Commercial	Vacant	open shed	ca. 1950	Not Eligible
Snow Island	0601		unidentified house	2200 Hwy 378	Vicinity of Daviston	Residential/ Domestic	Residential/ Domestic	Ranch	ca. 1965	Not Eligible
Snow Island	0602		unidentified house	2107 Hwy 378	Vicinity of Daviston	Residential/ Domestic	Residential/ Domestic	Ranch	ca. 1965	Not Eligible
Snow Island	0603		unidentified house	2109 Hwy 378	Vicinity of Daviston	Residential/ Domestic	Residential/ Domestic	Ranch	1963	Not Eligible
Snow Island	0604		unidentified house	S side of Hwy 378 near the intersection of Hwy 378 & Hwy 908	Vicinity of Daviston	Residential/ Domestic	Residential/ Domestic	Minimal Traditional	ca. 1960	Not Eligible
Snow Island	0605		unidentified house	S side of Hwy 378, next to 0606	Vicinity of Daviston	Residential/ Domestic	Residential/ Domestic	Ranch	ca. 1955	Not Eligible
Snow Island	0606		unidentified house	1781 Hwy 378	Vicinity of Daviston	Residential/ Domestic	Residential/ Domestic	Ranch	ca. 1950	Not Eligible
Snow Island	0607		unidentified house	1777 Hwy 378	Vicinity of Daviston	Residential/ Domestic	Residential/ Domestic	Ranch	ca. 1950	Not Eligible
Snow Island	0608		unidentified house	1743 Hwy 378	Vicinity of Daviston	Residential/ Domestic	Residential/ Domestic	bungalow	1954	Not Eligible
Snow Island	0609	Eaddy's 66	Eaddy's 66	Hwy 378, next to Daviston town sign	Vicinity of Daviston	Commercial	Vacant	2-part commercial block	ca. 1965	Not Eligible

Italics indicate resources surveyed by Brockington and Associates as part of the I-73 study corridor.

Indicates an individually eligible resource.

Indicates a contributing resource to an eligible district.

Indicates a NRHP listed resource.

USGS Quad	Site No	Historic Name	Common Name	Address/Location	City/Vicinity	Historic Use	Current Use	Category - Type/Style	Construction Date	NRHP Status
Snow Island	0610		unidentified house	539 Hwy 378	Vicinity of Daviston	Residential/Domestic	Residential/Domestic	Ranch	ca. 1940	Not Eligible
Snow Island	0610.01		unidentified barn	539 Hwy 378	Vicinity of Daviston	Residential/Domestic	Residential/Domestic	pack house	ca. 1915	Not Eligible
Snow Island	0611		unidentified barn	Hwy 378, next to 539	Vicinity of Daviston	Agricultural	Agricultural	pack house	ca. 1940	Not Eligible
Snow Island	0611.01		unidentified barn	Hwy 378, next to 539	Vicinity of Daviston	Agricultural	Agricultural	flue-cured tobacco barn	ca. 1940	Not Eligible
Snow Island	0612		unidentified building	690 Bay Rd. / 902 Hwy 378	Vicinity of Daviston	Residential/Domestic	Residential/Domestic	Ranch / 2-part commercial block	ca. 1940	Not Eligible
Snow Island	0613	Larimore Farm	Larimore Farm	8776 Bay Rd.	Vicinity of Cannon Lake	Residential/Domestic	Residential/Domestic	Ranch	1945	Not Eligible
Snow Island	0613.01	Larimore Farm	Larimore Farm	8776 Bay Rd.	Vicinity of Cannon Lake	Agricultural	Agricultural	single-crib barn	ca. 1940	Not Eligible
Snow Island	0613.02	Larimore Farm	Larimore Farm	8776 Bay Rd.	Vicinity of Cannon Lake	Agricultural	Agricultural	double-crib barn	ca. 1940	Not Eligible
Snow Island	0613.03	Larimore Farm	Larimore Farm	8776 Bay Rd.	Vicinity of Cannon Lake	Agricultural	Agricultural	double-crib barn	ca. 1910	Not Eligible
Snow Island	0613.04	Larimore Farm	Larimore Farm	8776 Bay Rd.	Vicinity of Cannon Lake	Agricultural	Agricultural	single-crib barn	ca. 1910	Not Eligible
Snow Island	0614		unidentified house	2954 Piney Grove Church Rd.	Vicinity of Daviston	Residential/Domestic	Residential/Domestic	Minimal Traditional	ca. 1940	Not Eligible
Snow Island	0614.01		unidentified house	2954 Piney Grove Church Rd.	Vicinity of Daviston	Residential/Domestic	Other	gable-ell	ca. 1890	Not Eligible
Snow Island	0614.02		unidentified shed	2954 Piney Grove Church Rd.	Vicinity of Daviston	Other	Other	open shed	ca. 1940	Not Eligible
Snow Island	0614.03		unidentified barn	2954 Piney Grove Church Rd.	Vicinity of Daviston	Other	Other	single-crib barn	ca. 1930	Not Eligible
Snow Island	0615		unidentified house	2960 Piney Grove Church Rd.	Vicinity of Daviston	Residential/Domestic	Residential/Domestic	Ranch	1942	Not Eligible
Snow Island	0616		unidentified house	2644 Piney Grove Church Rd.	Vicinity of Daviston	Residential/Domestic	Residential/Domestic	bungalow	ca. 1930	Not Eligible
Snow Island	0616.01		unidentified house	2644 Piney Grove Church Rd.	Vicinity of Daviston	Agricultural	Agricultural	double-crib barn	ca. 1930	Not Eligible

Italics indicate resources surveyed by Brockington and Associates as part of the I-73 study corridor.

Indicates an individually eligible resource.
Indicates a contributing resource to an eligible district.
Indicates a NRHP listed resource.

USGS Quad	Site No	Historic Name	Common Name	Address/Location	City/Vicinity	Historic Use	Current Use	Category - Type/Style	Construction Date	NRHP Status
Snow Island	0617		unidentified house	2603 Piney Grove Church Rd.	Vicinity of Daviston	Residential/Domestic	Residential/Domestic	Ranch	ca. 1955	Not Eligible
Snow Island	0617.01		unidentified barn	2603 Piney Grove Church Rd.	Vicinity of Daviston	Agricultural	Other	transverse barn	ca. 1935	Not Eligible
Snow Island	0618		unidentified house	8603 Bay Rd.	Vicinity of Cannon Lake	Residential/Domestic	Residential/Domestic	Minimal Traditional	ca. 1945	Not Eligible
Snow Island	0619		unidentified house	8534 Bay Rd.	Vicinity of Cannon Lake	Residential/Domestic	Residential/Domestic	bungalow	ca. 1940	Not Eligible
Snow Island	0620		unidentified house	8506 Bay Rd.	Vicinity of Cannon Lake	Residential/Domestic	Residential/Domestic	Minimal Traditional	ca. 1950	Not Eligible
Snow Island	0621		unidentified house	Bay Rd., across from 8506 Bay Rd.	Vicinity of Cannon Lake	Residential/Domestic	Residential/Domestic	saddle bag	ca. 1910	Not Eligible
Snow Island	0622		unidentified house	701 Hwy 378	Vicinity of Daviston	Residential/Domestic	Residential/Domestic	bungalow	ca. 1935	Not Eligible
Snow Island	0622.01		unidentified barn	701 Hwy 378	Vicinity of Daviston	Agricultural	Unknown	pack house	ca. 1910	Not Eligible
Snow Island	0623		unidentified house	128 Hwy 378	Vicinity of Daviston	Residential/Domestic	Residential/Domestic	Minimal Traditional	ca. 1945	Not Eligible
Snow Island	0623.01		unidentified barn	128 Hwy 378	Vicinity of Daviston	Agricultural	Other	double-crib barn	ca. 1930	Not Eligible
Snow Island	0624	Oldneck Church	Oldneck Church	Woodbury Rd., near the intersection of Woodbury Rd. & Hwy 378	Vicinity of Daviston	Religious	Religious	front gable with steeple	ca. 1950	Not Eligible
Snow Island	0624.01	Oldneck Church	Oldneck Church	Woodbury Rd., near the intersection of Woodbury Rd. & Hwy 378	Vicinity of Daviston	Religious	Religious	Minimal Traditional	ca. 1950	Not Eligible
Snow Island	0624.02	Oldneck Church	Oldneck Church	Woodbury Rd., near the intersection of Woodbury Rd. & Hwy 378	Vicinity of Daviston	Religious	Religious	folk vernacular	ca. 1950	Not Eligible
Snow Island	0664	Old Neck Cemetery	Old Neck Cemetery	intersection of Old Neck Cemetery & Woodbury roads	Vicinity of Daviston	Funerary	Funerary	cemetery	ca. 1890-2000	Not Eligible
USGS QUADRANGLE: Yauhannah				Total Resources: 14						

Italics indicate resources surveyed by Brockington and Associates as part of the I-73 study corridor.

Indicates an individually eligible resource.
Indicates a contributing resource to an eligible district.
Indicates a NRHP listed resource.

USGS Quad	Site No	Historic Name	Common Name	Address/Location	City/Vicinity	Historic Use	Current Use	Category - Type/Style	Construction Date	NRHP Status
Yauhannah	0584		unidentified house	W side of Woodbury Rd. between Sanders & Parker landings	Vicinity of Woodbury Rod & Gun Club	Unknown	Unknown	Ranch	ca. 1965	Not Eligible
Yauhannah	0585	Swamp Fox Inn	Swamp Fox Inn	Woodbury Township	Vicinity of Woodbury Rod & Gun Club	Residential/Domestic	Residential/Domestic	bungalow	ca. 1940	Not Eligible
Yauhannah	0586		unidentified house	Woodbury Township	Vicinity of Woodbury Rod & Gun Club	Residential/Domestic	Residential/Domestic	Minimal Traditional	ca. 1950	Not Eligible
Yauhannah	0587		unidentified house	Woodbury Township	Vicinity of Woodbury Rod & Gun Club	Residential/Domestic	Residential/Domestic	bungalow	ca. 1940	Not Eligible
Yauhannah	0587.01		unidentified shed	Woodbury Township	Vicinity of Woodbury Rod & Gun Club	Other	Other	open shed	ca. 1940	Not Eligible
Yauhannah	0588		unidentified house	Woodbury Township	Vicinity of Woodbury Rod & Gun Club	Residential/Domestic	Residential/Domestic	bungalow	ca. 1960	Not Eligible
Yauhannah	0589		unidentified house	Woodbury Township	Vicinity of Woodbury Rod & Gun Club	Residential/Domestic	Residential/Domestic	Minimal Traditional	ca. 1950	Not Eligible
Yauhannah	0590		unidentified house	Woodbury Township	Vicinity of Woodbury Rod & Gun Club	Residential/Domestic	Residential/Domestic	Ranch	ca. 1955	Not Eligible
Yauhannah	0591		unidentified house	W side of Woodbury Rd., near Punch Bowl Landing	Vicinity of Woodbury Rod & Gun Club	Residential/Domestic	Residential/Domestic	single-pen hunting cabin	ca. 1930	Not Eligible
Yauhannah	0592		unidentified house	W side of Woodbury Rd., near Punchbowl Landing	Vicinity of Woodbury Rod & Gun Club	Residential/Domestic	Residential/Domestic	single-pen hunting cabin	ca. 1930	Not Eligible
Yauhannah	0593		unidentified barn	W side of Woodbury Rd., near Punchbowl Landing	Vicinity of Woodbury Rod & Gun Club	Residential/Domestic	Residential/Domestic	transverse barn	ca. 1930	Not Eligible
Yauhannah	0594		unidentified house	W side of Woodbury Rd., near Punchbowl Landing	Vicinity of Woodbury Rod & Gun Club	Residential/Domestic	Residential/Domestic	single-pen hunting cabin	ca. 1950	Not Eligible
Yauhannah	0595		unidentified house	W side of Woodbury Rd., near Punchbowl Landing	Vicinity of Woodbury Rod & Gun Club	Residential/Domestic	Residential/Domestic	double-pen hunting cabin	ca. 1930	Not Eligible

Italics indicate resources surveyed by Brockington and Associates as part of the I-73 study corridor.

Indicates an individually eligible resource.
Indicates a contributing resource to an eligible district.
Indicates a NRHP listed resource.

USGS Quad	Site No	Historic Name	Common Name	Address/Location	City/Vicinity	Historic Use	Current Use	Category - Type/Style	Construction Date	NRHP Status
Yauhannah	0596		unidentified house	W side of Woodbury Rd., near Punchbowl Landing	Vicinity of Woodbury Rod & Gun Club	Residential/Domestic	Residential/Domestic	bungalow	ca. 1950	Not Eligible

Italics indicate resources surveyed by Brockington and Associates as part of the I-73 study corridor.

Indicates an individually eligible resource.
Indicates a contributing resource to an eligible district.
Indicates a NRHP listed resource.

APPENDIX C.

SHPO CONCURRENCE LETTER AND ELIGIBILITY DETERMINATIONS



HISTORICAL AND ARCHITECTURAL SURVEY OF MARION COUNTY

NATIONAL REGISTER EVALUATIONS

The State Historic Preservation Office (SHPO) of the S.C. Department of Archives and History bases the following determinations on evaluations of the Marion County Survey. It is the opinion of the SHPO that the properties meet the eligibility criteria for inclusion in the National Register of Historic Places. These determinations are based on the present architectural integrity and available historical information for the properties included in the survey area. Properties may be removed from or added to this list if changes are made that affect a property's physical integrity. Historical information that is brought to the attention of the National Register Coordinator/Architectural Historian confirming or denying a property's historic significance may also affect a property's eligibility status. The process of identifying and evaluating historic properties is never complete; therefore, the SHPO encourages readers of this report to alert the National Register Coordinator to properties that may have been overlooked during this evaluation.

National Register determinations of eligibility were made during several site visits to Marion County in the Spring and Summer of 2008 by David P. Kelly of the South Carolina State Historic Preservation Office, and in subsequent meetings by Andrew W. Chandler, Rebekah Dobrasko, David P. Kelly, Jennifer Satterthwaite, Brad Sauls, and Richard Sidebottom of the South Carolina State Historic Preservation Office

*** Note: Entries beginning with an asterisk and in italics were surveyed as part of the cultural resource investigations for the Interstate 73 Southern Corridor project and are addressed in project reports prepared by Brockington and Associates.**

INDIVIDUALLY ELIGIBLE SITES AND COMPLEXES

<u>Site #</u>	<u>Name</u>	<u>Address</u>	<u>Criteria</u>
Centenary Quad			
0762-0762.03	Davis Brothers Stores & related outbuildings	7614 Highway 41, Centenary vicinity	A & C
0770	Unidentified Store	W Corner of Centenary & Stanley Avenues, Centenary	A & C
0779	Unidentified Gin	W Corner of Highway 41 & Davis Street, Centenary	A & C
0788-0788.01	Oliver/Legette House & outbuilding	471 Legette Road, Centenary vicinity	C
0798	Unidentified House	4108 Oliver Road, Centenary vicinity	C
<i>Fork Quad</i>			
*0175	<i>Little Zion Methodist Church</i>	<i>S corner of Methodist Church Road & S-502, Zion vicinity</i>	A & C
*0200	<i>Unidentified School</i>	<i>Approx. 0.5 miles NE of Vincent Road on NW side of Serenity Road, Zion</i>	A & C
Gresham Quad			
0672	Swintz Farm Tobacco Barn	1241 Highway 9, Gresham	A & C
<i>Latta Quad</i>			
*0115-0115.01	<i>Antioch Church & Cemetery</i>	<i>pprox. 0.1 miles NE of Proctor Road on NW side of S-83, Sellers vicinity</i>	A & C
*0133	<i>Unidentified House</i>	<i>2761 S-83, Sellers</i>	C

Marion Quad

- | | | | |
|--------------|--|--|------------------|
| *0103 | <i>Unidentified School</i> | <i>Approx. 0.1 miles N of S-263 on W side of S-23, Marion vicinity</i> | <i>A & C</i> |
| *0105 | <i>Spring Branch United Methodist Church</i> | <i>SE Corner of S-23 and S-263, Marion vicinity</i> | <i>A & C</i> |

Nichols Quad

- | | | | |
|-------------|-----------------------|--|----------|
| 0960 | <i>Gilcrest House</i> | <i>8406 Highway 76, Nichols vicinity</i> | <i>C</i> |
|-------------|-----------------------|--|----------|

Pee Dee Quad

- | | | | |
|-------------|---------------------------|---|------------------|
| 0904 | <i>Cedar Grove School</i> | <i>E Side of Highway 500, approx. 0.5 miles W of Highway 407 Junction, Pee Dee vicinity</i> | <i>A & C</i> |
|-------------|---------------------------|---|------------------|

Snow Island

- | | | | |
|-------------|-------------------------------------|--|------------------|
| 0597 | <i>Britton's Neck Lookout Tower</i> | <i>Highway 378, near Oldneck Cemetery between Highway 37 and Woodbury Road</i> | <i>A & C</i> |
|-------------|-------------------------------------|--|------------------|

Eligible Historic Districts

***Mullins Residential Historic District, Mullins**

The proposed Mullins Residential Historic District includes the following contributing properties:

<u>Site #</u>	<u>Address</u>
0385	405 Highway 41
0386	409 Highway 41
0387	413 Highway 41
0419	310 Highway 41
0420	304 Highway 41
0424	401 N Smith Street
0425	405 N Smith Street
0427	417 N Smith Street
0429	421 N Smith Street
0430	425 N Smith Street
0431	118 W Ford Avenue
0522	115 E James Street
0523	119 E James Street

0524	125 E James Street
0527	317 N Park Street
0528	320 N Park Street
0529	321 N Park Street
0530	127 E Church Street
0531	123 E Church Street
0532	124 E Church Street
0533	117 E Church Street
0534	116 E Church Street
0535	111 E Church Street
0536	107 E Church Street
0555	NE Corner of Park Street and E Wine Street
0556	211 E Wine Street
0557	223 E Wine Street
0558	225 E Wine Street
0559	237 E Wine Street
0560	241 E Wine Street
0574	226 E Wine Street
0575	216 E Wine Street
0576	212 E Wine Street
0578	230 E Wine Street
0582	116 N Park Street
1649	321 N Main Street
1650	319 N Main Street
1651	303 N Main Street
1652	402 Smith Street
1653	418 Smith Street
1668	319 Park Street
1670	316 Park Street
1688	304 Park Street
1689	216 Park Street
1690	214 Park Street
1691	210 Park Street
1692	231 Wine Street
1707	177 Wine Street
1720	242 Wine Street
1723	222 Wine Street
1863	427 Smith Street

Criteria A & C