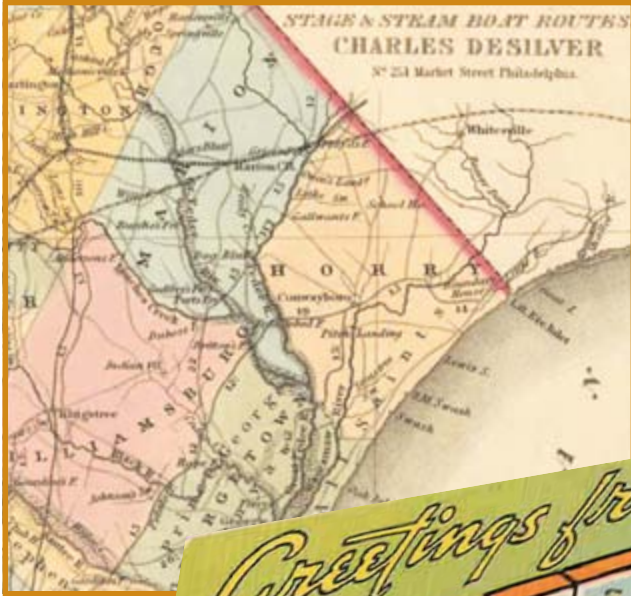



Horry County Historic Resource Survey South Carolina



NEW SOUTH ASSOCIATES
PROVIDING PERSPECTIVES ON THE PAST



Horry County Historic Resource Survey

Horry County, South Carolina

Report submitted to:

South Carolina Department of Archives and History • 8301 Parklane Road • Columbia, SC 29223
and
Horry County Planning and Zoning Department • 1301 2nd Avenue, Suite 1D09 • Conway, SC 29526

Report prepared by:

New South Associates • 6150 East Ponce de Leon Avenue • Stone Mountain, Georgia 30083



Mary Beth Reed– Principal Investigator

Historian and Co-Author – Staci Richey
Historian and Co-Author – Jennifer Langdale

June 30, 2009 • **Final Report**
New South Associates Technical Report 1364

ABSTRACT

In response to the proposed expansion of I-73 through Horry County, the South Carolina Department of Transportation (SCDOT) and Horry County created funding to be administered by the South Carolina Department of Archives and History (SCDAH) for the completion of a countywide historic resources survey of Horry County. Resources fifty years or older, as well as significant structures from the 1955-1965 period were to be recorded. The findings of the countywide survey will be used as a planning tool for a wide variety of purposes including: county, state or regional preservation initiatives; the identification of historic sites, districts or landscapes for possible nominations for the National Register of Historic Places (NRHP); and to provide data for preservation education and outreach within the county.

The SCDAH selected New South Associates to perform the countywide historic resources survey, excluding the proposed I-73 corridor. Brockington and Associates surveyed the proposed transportation route, approximately an eight-mile wide corridor stretching from around Highway 917 to Galivants Ferry on the western border of the county and heading southeast to just below the Highway 22 By-Pass, about five miles north of downtown Conway. The survey area also excluded the town limits of Conway, except for resources dating to the 1955-1965 period, since New South Associates completed a comprehensive survey of this area in 2005. This document discusses the historic context and resources recorded by New South Associates during the 2006 fieldwork.

The total number of Horry County resources surveyed stands at 2,914. New South Associates surveyed 2,683 resources; the I-73 corridor study yielded 231 resources. Both studies provided recommendations for each resource's eligibility to the NRHP. Survey results from both studies are incorporated in Appendix A, as well as the South Carolina State Historic Preservation Office's (SHPO) comments on the NRHP evaluations. Full SHPO comments on the survey recommendations for the countywide survey are provided in Appendix B.

ACKNOWLEDGEMENTS

The completion of this historic context and resources report for Horry County would not have been possible without the assistance of several key individuals. Thanks is extended to the staff of the Horry County Planning Department for making information available and for conducting the information meeting to kick off the project, particular thanks is due Ravin Gore and Carol Coleman of that department. The planning staff at the City of Myrtle Beach, particularly Diane Moskow-McKenzie, was especially helpful in providing information on the city's history and current growth and, along with Cathy Wiggins of Chapin Memorial Library and a grant from the Chapin Foundation, coordinated another public information meeting for the survey. All of the participants at the public meeting are thanked for filling out surveys about worthwhile sites in Myrtle Beach. Barbara Stokes, the Chapin Memorial Library, and the University of South Carolina Press gladly made Stokes' manuscript on the history of Myrtle Beach available. Walter Hill of the Horry County Museum made himself available to discuss local history and provide images from the museum collection. David Kelly, with the South Carolina State Historic Preservation Office, helped organize research efforts for past surveys of the county and suggested potential bibliographic resources. Jennifer Revels, then director of the Palmetto Trust for Historic Preservation, provided insightful advice on survey methods and gave generously of her time. Several building owners contributed information about their sites during the field survey and are thanked for their contribution. Mrs. Jane Charles was one of several helpful homeowners who offered information about their homes; she also serves on the Board of Architectural Review, which was gracious enough to allow the surveyors to sit in on a monthly meeting. Buddy Styers volunteered information about the last motor court hotel in Myrtle Beach and was gracious enough to talk with surveyors about the structures at the former Myrtle Beach Air Force Base. The Interpretive Ranger Ann Wilson at the Myrtle Beach State Park was very helpful during the survey and took time out to guide surveyors through the park and list construction dates for significant structures there. Brenda Rowell Bromell took time out of her day to speak with surveyors about preservation in Atlantic Beach. Dawn Snider, on staff with the North Myrtle Beach planning office, provided information about historic sites in the town. Robin Kopp and other staff of the South Caroliniana Library provided access to essential research materials. Thomas Quinn, Jessica Avasthi, Jennifer Wilson, and David Diener performed several tasks including graphics, layout, and production for this report. In addition, the New South Associates team provided guidance throughout fieldwork and report writing. This report would not have been produced with such ease if not for the help of these skilled team members.

TABLE OF CONTENTS

ABSTRACT	i
ACKNOWLEDGEMENTS	ii
TABLE OF CONTENTS	iii
LIST OF FIGURES	v
LIST OF TABLES	vi
I. INTRODUCTION	1
II. METHODS	3
Historical Research	3
Architectural Survey	3
III. HISTORIC CONTEXT	5
Contact Period	5
Colonial Era	6
Antebellum Era to the Civil War: 1801-1865	11
Civil War	17
Reconstruction to 1920	17
Tobacco to Tourism: 1920s to the 1960s	26
WWII and the Postwar Era	31
The 1970s Through Today	35
IV. SURVEY SUMMARY	39
National Register Listed Properties	39
Survey Inventory	41
Building Types, Cemeteries, Landscapes, and Structures	42
Residential Buildings	42
Agricultural Buildings	47
Commercial Buildings	49
Educational Buildings	50
Religious Buildings	52
Cemeteries	54
Civic/Social Buildings	54
Leisure Resources	57
Landscapes	58
Structures	59
Communities	61
Loris	61
Little River	64
North Myrtle Beach	65
Atlantic Beach	67
Briarcliffe Acres	68
Myrtle Beach	69
Surfside Beach	70
Garden City Beach	71
Socastee	71
Conway	71
Bucksport, Bucksville	72
Green Sea	72
Galivants Ferry/Aynor	72

V. NATIONAL REGISTER OF HISTORIC PLACES EVALUATION OF SURVEYED PROPERTIES	73
Individual Properties	73
Residential Properties	73
Educational Properties	80
Religious Properties	81
Commercial Properties	81
Industrial Properties	84
Funerary Properties	84
Transportation Properties	85
Civic/Social Properties	86
Entertainment/Miscellaneous Properties	87
Agricultural Properties	87
Tourism Properties	88
Complexes	92
Farm Complexes	92
Proposed Historic Districts	97
Jordanville Historic District	97
Myrtle Beach State Park	101
Meher Baba Spiritual Center (Restricted Site)	102
Loris Historic Commercial District	103
Ocean Drive Beach Commercial District	108
Atlantic Beach Historic District	108
Crescent Beach Historic District	112
Ocean Forest Historic District	113
Burchap Drive Historic District	115
Proposed Annex to Myrtle Heights-Oak Park Historic District	118
Withers Swash Historic District	120
Myrtle Beach District	122
Additional SHPO Recommendations	123
Data Gaps	124
VI. PRESERVATION RECOMMENDATIONS	127
Current Threats	127
Educational Buildings	128
Myrtle Beach Air Force Base	128
Commercial Properties	129
Residential Properties	130
Agricultural Resources	131
African-American Resources	131
Recent Past and modern Amenities	134
Rivoli Theater	136
Modern Residential	137
Modern Amenities	137
Preservation Strategies	138
Tourism	138
Local Interest	139
Preservation Ordinances	141
Conclusions	142
REFERENCES CITED	145
APPENDIX A. SURVEY RESULTS	
APPENDIX B. SHPO NATIONAL REGISTER EVALUATIONS	

LIST OF FIGURES

Figure 1.	Location of Horry County	2
Figure 2.	1757 Map.....	9
Figure 3.	Mouzon Map, 1775, Showing Kingston Township.....	10
Figure 4.	1820 Map of Horry District, Improved for Mills Atlas	13
Figure 5.	1856 Depiction of Horry Shows Most Roads Leading to Conwayboro.....	16
Figure 6.	The Butler Turpentine and Lumber Mill, Photograph from 1880.....	19
Figure 7.	1902 Map.....	24
Figure 8.	Tobacco Pack House	25
Figure 9.	Myrtle Beach and Conway.....	28
Figure 10.	1939 Map Depicts the State Highway System.....	30
Figure 11.	2005 Horry County Highway Map.....	37
Figure 12.	Residential Styles.....	44
Figure 13.	Residential Styles Continued.....	46
Figure 14.	Agricultural Styles.....	48
Figure 15.	Commercial Styles	50
Figure 16.	Commercial Styles Continued	51
Figure 17.	School Styles.....	53
Figure 18.	Religious Styles	55
Figure 19.	Cemetery Styles.....	56
Figure 20.	Civic, Social, and Leisure Styles.....	58
Figure 21.	Landscapes.....	60
Figure 22.	Structures	62
Figure 23.	Some Proposed National Register Sites.	79
Figure 24.	Some Proposed National Register Sites continued.....	82
Figure 25.	NRHP Proposed Boundary for Jordanville Historic District.	98
Figure 26.	NRHP Proposed Boundary for Myrtle Beach State Park Complex.....	100
Figure 27.	NRHP Proposed Boundary for Loris Historic District.....	104
Figure 28.	Tax Map 048-10 Showing Contributing Buildings for the Loris Historic District	105
Figure 29.	NRHP Proposed Boundary for Ocean Drive Commercial District.....	109
Figure 30.	Proposed Boundaries for Atlantic Beach and Crescent Beach Historic Districts.	111
Figure 31.	NRHP Proposed Boundaries for Ocean Forest, Burchap Drive, and Myrtle Heights-Oak Park Historic Districts.	116
Figure 32.	Tax Maps 174-9 and 174-10 Showing Contributing Buildings in the Burchap Drive Historic District.....	117
Figure 33.	NRHP Proposed Boundaries for Myrtle Beach and Withers Swash Historic Districts.	119
Figure 34.	Preservation Concerns.....	132

LIST OF TABLES

Table 1.	Horry District Population, 1810-1860 (Federal Census).....	15
Table 2.	Horry County Population, 1860-1920 (Federal Census)	23
Table 3.	Horry County Population, 1920-1970 (Federal Census)	34
Table 4.	Horry and Nearby Georgetown County, Population and Projections (WRCOG).....	38
Table 5.	Horry County National Register Listed Properties.....	39
Table 6.	Surveyed Properties and their Historic and Current Uses.....	42
Table 7.	Individual Residential Properties Recommended Eligible for the NRHP.....	74
Table 8.	Individual Educational Properties Recommended Eligible for the NRHP.	80
Table 9.	Individual Religious Properties Recommended Eligible for the NRHP.....	81
Table 10.	Individual Commercial Properties Recommended for the NRHP.....	83
Table 11.	Funerary Properties Recommended Eligible for the NRHP.	85
Table 12.	Individual Transportation-Related Properties Recommended Eligible for the NRHP.	85
Table 13.	Individual Civic/Social Properties Recommended Eligible for the NRHP.	86
Table 14.	Entertainment/Miscellaneous Properties Recommended Eligible for the NRHP.	87
Table 15.	Individual Agricultural Properties Recommended Eligible for the NRHP.....	87
Table 16.	Individual Tourism/Accommodation Properties Recommended Eligible for the NRHP.	90
Table 17.	Farm Complexes Recommended Eligible for the NRHP.	93
Table 18.	Properties in Jordanville Recommended Eligible for the NRHP.	98
Table 19.	Properties in the Myrtle Beach State Park Recommended Eligible for the NRHP.	101
Table 20.	Properties at the Meher Baba Spiritual Center Recommended Eligible for the NRHP.	102
Table 21.	Properties Recommended as Contributing to a NRHP District in Loris.	106
Table 22.	Properties Recommended as Contributing to NRHP-Eligible Ocean Drive Beach District.....	108
Table 23.	Properties Recommended as Contributing to NRHP Crescent Beach Historic District.....	112
Table 24.	Properties Recommended as Contributing to NRHP Eligible Ocean Forest District.	114
Table 25.	Properties Recommended as Contributing to NRHP-Eligible Burchap Drive District.	118
Table 26.	Properties Recommended as Contributing to NRHP Eligible Annex to the Myrtle Heights-Oak Park Historic District.	119
Table 27.	Properties Recommended as Contributing to NRHP-Eligible Withers Swash District.	120
Table 28.	Sites Recommended as Contributing to NRHP Eligible Myrtle Beach District.	122
Table 29.	SHPO Eligibility Recommendations not Included in Previous Tables.....	124
Table 30.	Populuxe-Style Motels.	135

I. INTRODUCTION

The South Carolina Department of Transportation (SCDOT) and the Horry County Planning and Zoning Department have provided funding to the South Carolina Department of Archives and History (SCDAH) to perform a countywide historic resources survey of Horry County. Horry County is located in the northeast corner of South Carolina, bordered on the north by the state line, on the west and south by the Little Pee Dee River, and on the east by the Atlantic Ocean (Figure 1). It is the largest county in South Carolina and has a wealth of historic resources from the colonial period to those associated with the recent past.

While the impetus for funding was planning for the future I-73, a new interstate highway planned to run from Michigan to South Carolina that will cross cut Horry County, the findings of the countywide survey will be used as a planning tool for a wide variety of purposes such as county, state or regional preservation initiatives; the identification of historic sites, districts or landscapes for possible nominations for the National Register of Historic Places (NRHP); and to provide data for preservation education and outreach within the county.

SCDAH, the coordinator and review agency, selected New South Associates to provide a historic context, perform a countywide historic resources survey, and provide recommendations on NRHP eligibility on the identified sites, buildings, and landscapes. As requested in the scope of work (SOW), New South was asked to provide a historic context that charts Horry County's historical development and the major historical themes in that development in advance of the resource survey. This context document was completed in 2006 as a separate submittal. The information gathered was used to underpin a discussion of significance for the resources and cultural landscapes identified by the survey and it built upon the context New South prepared for the City of Conway's historical development, Horry's county seat, in 2004-2005.

New South Associates surveyed 2,683 sites between August 2 and December 6, 2006; of those surveyed sites, New South Associates recommends 12 historic districts and complexes, 37 agricultural complexes, and 214 individual sites as eligible for listing in the NRHP. The following report describes the resources found in Horry County and discusses the most prevalent styles of residential, commercial, religious, educational, civic/social, funerary, entertainment, and agricultural sites recorded. Recommendations for eligible NRHP properties follows the discussion of styles and sites found within urban areas of the county, including Loris, North Myrtle Beach, Little River, and Myrtle Beach, among others. Preservation recommendations are located at the end of the report and encompass concerns for resources that face immediate threat as well as suggestions for creating local preservation ordinances. Appendix A contains the full inventory of resources; data from the I-73 corridor study was merged with the countywide survey to create the inventory that is comprised of 2,914 resources. Appendix B contains the South Carolina Historic Preservation Office of the South Carolina Department of Archives and History determinations of eligibility for the countywide survey.

Figure 1.
Location of Horry County



Source: Kovacic and Winberry, 1987

II. METHODS

HISTORICAL RESEARCH

Research for this report was carried out primarily using secondary resources, including several published books about Horry County history. Catherine Lewis's book on the county and Rod Gragg's illustrated history were particularly helpful, as were the books on Horry's economic history, by Roy Talbert, Jr., and the Pee Dee tobacco industry, by Eldred E. Prince, Jr. Other secondary sources utilized include the NRHP nomination forms for sites within the county, and published articles from the members of the Horry County Historical Society in their *Independent Republic Quarterly* and their website. Several unpublished master's theses were also consulted, as was a manuscript by Barbara Stokes, soon to be published on the history of Myrtle Beach. New South Associates' historic context in *A Historical and Architectural Survey of Conway, Horry County* (2005) written by Jennifer Langdale, was another valuable resource for county history.

Primary resources consulted included older surveys conducted in the county, specifically the surveys conducted by the Waccamaw Regional Planning and Development Council in 1973 and David Utterback in 1988. Various maps, dating between 1757 and the 1970s, were helpful in tracing the county's settlement and development patterns. Many of the historic maps, including mid-twentieth-century topographic maps, were researched in the online catalog available from the University of Alabama. Several older topographic maps and county highway maps were consulted at the Thomas Cooper Library's Map Room, on the campus of the University of South Carolina. Census data from 1810 to 1960 was researched via the Geospatial and Statistical Data Center of the University of Virginia Library's online Historical Census Browser. Various items relating to the physical development of the coastal areas were found at the South Caroliniana Library.

Research was carried out at the following libraries and repositories: South Carolina Department of Archives and History; Conway Public Library; South Caroliniana Library; the Thomas Cooper Library; the Chapin Memorial Library; the Richland County Public Library's Local History Room; the Horry County Museum; and the City of Myrtle Beach Planning Office. Contact was made with members of the Horry County Historical Society; however, their website and published quarterly provided easy access to their collections. Senior City Planner Diane Moskow-McKenzie and Planning Department Director Jack Walker with the City of Myrtle Beach provided valuable information on the city's history, growth, and current development practices. Walter Hill, Curator at the Horry County Museum, was helpful in discussing some of the local history and making the museum's image collection available.

ARCHITECTURAL SURVEY

The county was surveyed in large sections, generally divided by physical boundaries such as major highways or waterways. Staci Richey is the historian responsible for the architectural survey, with Melissa Umberger as the primary assistant. Christina Olson, historian, and Christine McCauley also assisted by surveying properties in the northwest section of the county. The historians recorded

site information on tablet computers, using Intensive Survey Forms as designed by the South Carolina State Historic Preservation Office. The assistants recorded the UTM coordinates with a Garmin hand-held GPS unit, and took digital photographs. The team also recorded site locations on printed topographic maps, which the historian had previously compared to available historic topographic maps, in order to determine potential survey sites. Printed black and white photographs are attached to hard copy Intensive Survey Forms, to be archived with the Statewide Survey of Historic Properties, and the electronic database of forms and photographs will be available to the SHPO and the Horry County Planning and Zoning Department. Buildings comprise the majority of surveyed sites; however, cemeteries, important landscapes and unique structures, including bridges and piers, are also included. Data from the GPS units has been used to create a shape file for ArcView Geographic Information Systems (GIS). The historian manipulated the shape file in order to more accurately reflect the location of sites in relation to digitized USGS topographic maps used in GIS.

III. HISTORIC CONTEXT

Horry County is the largest county in South Carolina, and its current landscape reveals much about its historical and contemporary development. Largely agrarian since its formation, the county also hosts a thriving tourism industry, the main staple of its booming economy since the mid to late twentieth century. Horry's history reveals the constant dependence of its inhabitants on available natural resources, notably its suitable farmland and beaches.

Settlement in Horry was initially very slow, due to the relative isolation of the northeast corner of the state. The pine forests yielded sap for a successful naval stores industry, and when the trees were depleted, timber gained ground as a local industry, alongside the small farms of the mostly rural inhabitants. When traditional crops such as cotton lost their status in the market, a new cash crop, tobacco, carried the economy into the twentieth century as farmers learned their Horry County lands were well suited to the plant. When the automobile and subsequent hard-surfaced roads conquered the distance and marshy grounds separating much of the county from the beach, locals found yet another natural resource to harvest: the attraction of the coast as a tourist destination.

CONTACT PERIOD

Horry County is located in the northeast corner of South Carolina, bordered on the north by the state line, on the west and south by the Little Pee Dee River, and on the east by the Atlantic Ocean. Now the largest county in the state, at 1,151 square miles, Horry nevertheless was historically limited in population and somewhat isolated because of its watery border and swampy conditions. The earliest inhabitants of the area during the historic period were several small Native American tribes, consisting of the Pee Dees, Sirans, Cape Fears, and the Waccaws. Though little evidence remains of their culture in the county, their names have been lent to the region's natural features. The names of the Pee Dee Region, referring to the upper coastal portion of South Carolina, and the Waccamaw River, a combination of Native American words recognizing the tidal flow of the river, are remnants of the indigenous population (Gragg 1994:10; Bedford 1989:10; Floyd 1996:9).

The Native American era ended abruptly with the arrival of European explorers in the early sixteenth century. About a generation after Columbus's landing, the Spanish sailed along the new world's coastline seeking items similar to those found in South America, a land rich with natural and mineral resources. Lucas Vasquez de Ayllon, an appointed governor of a central portion of Spanish-held American islands off of Florida, following the wishes of Charles V, Hapsburg King of Spain, sent explorer Francisco Gordillo up the eastern coastline of the new world. Gordillo made his journey in 1520, reputedly sailing to Port Royal Sound and then as far north as modern New York State. On his return trip in 1521, he unexpectedly met with the Spanish ship of Pedro de Quexos. Quexos convinced Gordillo to join him in capturing Native Americans for the highly profitable slave trade (Bedford 1989:7; Michie 1987:27; Quattlebaum 1956:10).

The two men landed somewhere along the northeastern coast of present day South Carolina, though local historians debate the exact location. Some suggest it was along the coastal boundary of modern Horry, others that it was 20 miles south of the boundary near Winyah Bay in modern Georgetown County. The arrival of Gordillo and Quexos had a negative impact on the Native Americans. The men and subsequent visitors exposed them to diseases to which they had no immunity, and 140 of the Native Americans were eventually enticed aboard the ships, which soon set sail for the Spanish slave markets (Bedford 1989:7; Michie 1987:27). Though they represented the only profit made from the long exploration of the coast, the captured Native Americans were not what de Ayllon or King Charles wanted, and they ordered the enslaved people returned to their homeland. One of the captured Native Americans learned to speak Spanish and converted to Christianity, earning the favor of de Ayllon and the appellation "Francisco Chicora." The surname Chicora referenced the Native American name of the land and people of the Winyah Bay area. Chicora's revelations to de Ayllon about his native land generated a new effort, to not only explore but also colonize the land, and in June of 1526, de Ayllon left Hispaniola with permission from King Charles to establish a new settlement (Michie 1987:27-28; Floyd 1996:3; Bedford 1989:11).

Traveling in six ships and one smaller vessel, enslaved Africans, women, children, soldiers, Native Americans, horses, and provisions were the beginning of a new settlement. Around 600 people sailed under de Ayllon, and made landfall around the mouth of the Cape Fear River, in modern North Carolina. The lead ship ran aground and lost all of its cargo, though all hands were saved, and the other ships successfully navigated into the river. Several days up the river revealed no suitable settlement locations, so the small fleet headed south, eventually putting several horses, de Ayllon, and soldiers on land to ease the overcrowding that ensued from the loss of their lead ship. Their rendezvous with the ships, after walking south along the coast in modern Horry County, likely occurred at Winyah Bay, though the exact location is also under debate (Quattlebaum 1956; Bedford 1989:12; Michie 1987).

At the first opportunity, the ill-fated settlement, named San Miguel de Gaudape, was abandoned by its guide and interpreter Francisco Chicora. The swampy, unhealthy location, led to the deaths of several settlers and even de Ayllon by disease in October of 1526. Mutineers took over from his successor and then mistreated the local Native Americans, leading to their retaliation and a slave rebellion. Though the mutineers were eventually subdued and executed, the diminished number of colonists faced inadequate food and open hostility from neighboring tribes. The colonists boarded the remaining ships to return to Hispaniola, but by their arrival, only 150 of the original 600 had survived the first European settlement attempt in the modern United States (Edgar 1998:22).

Though the South Carolina coast attracted a few more settlement attempts by the Spanish and French, their efforts were unsuccessful and did not occur in or near modern Horry County. The English created the first permanent settlement along the coastline near present day Charleston in 1670, almost a century and a half after de Ayllon's failure.

COLONIAL ERA

Situated by the ocean and bordered by two rivers, Charleston quickly became the political, social, and economic hub of the Carolinas. As a busy port city, the town prospered with its orderly streets, churches, and homes that attracted English, French, Swedish, and Dutch settlers, as well as a large amount of white settlers from Barbados. Bringing with them a desire for wealth and knowledge of

plantation management, these Barbados transplants helped shape the economy of the young town and the surrounding countryside. The slave-based plantation system caught on rapidly in the low country, leading to vast rice and indigo fields situated along rivers, which Carolinians used capably for agriculture and travel (Edgar 1998:48,62; Stokes 2005).

In contrast to the large flat fields that began to characterize much of the plantation-dominated coast, the northeast corner of the colony remained largely unsettled, still home to a number of Native Americans. In many parts of the colony, Native Americans were held as slaves and exported regularly from South Carolina, though it appears that English settlers in modern Horry County meant to trade with them. After continued friction between British traders and the Waccamaw tribe, which likely had settlements in modern Georgetown and Horry counties, led to a "war" in 1720, the Waccamaws were essentially eradicated, though some survivors may have existed as late as 1733 and integrated with tribes further inland. White settlement in the county occurred in Little River, located just south of the state border with North Carolina, as early as the 1720s, but much of the Horry County land was not settled by whites until the first land grants began in the 1730s (Milling 1969:227; Bedford 1989:17-19). Some of Little River's success is attributed to its location along the King's Highway. Originally nothing more than a Native American footpath, it eventually developed into a major north to south road. The northeastern town also had small inlets and marshes, which created a hospitable environment for secluding pirates (Floyd 1996:16).

While the state's Native American population diminished quickly because of encroaching white settlement and its ensuing warfare and disease, the African and African-American population swelled in the early 1700s as large plantation owners took advantage of slave labor. Alarmed by the burgeoning slave population, the first royal governor of South Carolina, Robert Johnson, proposed a settlement plan for the frontier of the colony in 1730, hoping to attract white colonists. He offered incentives such as 50 acres of land for each family member, and funds for tools, transportation, and food with quit rents waived for 10 years. The 11 townships that would hold the frontier settlers were located on primary rivers, the major transportation routes of the colonial era. Kingston Township (later named Conway) located in present day Horry County, was laid out adjacent to the Waccamaw River, and surveyed in 1732. Land grants for areas in modern Horry were not contracted until three years later however, perhaps an indication of the area's inhospitable environment for early settlers (Edgar 1998:52-53; Lewis 1998:xx).

European settlers, including some French Huguenots, Swiss, German, and a larger number of English, slowly moved into the northeast corner of South Carolina. As nearby settlement of Georgetown near Winyah Bay increased, some of its inhabitants migrated further north along the Long Bay, the name given to the coastal section of modern Horry County, while others traveled south from the Cape Fear area of North Carolina. Deerskin trade with surviving Native Americans, subsistence farming, and tapping the abundant pine forests for tar and turpentine were the main economic resources of the sparse settlement (Gragg 1994:16). The township of Kingston grew slowly and suffered because of the poor land transportation throughout the area, mired by swamps. Nevertheless, transportation along the Native American trail-turned-King's Highway was the one definable route leading from North Carolina to the South Carolina low country, and it hosted several prominent visitors. Reverend George Whitefield's visit in 1740 to the village at Little River coincided with afternoon celebrations for New Year's Day. Another traveler, who observed

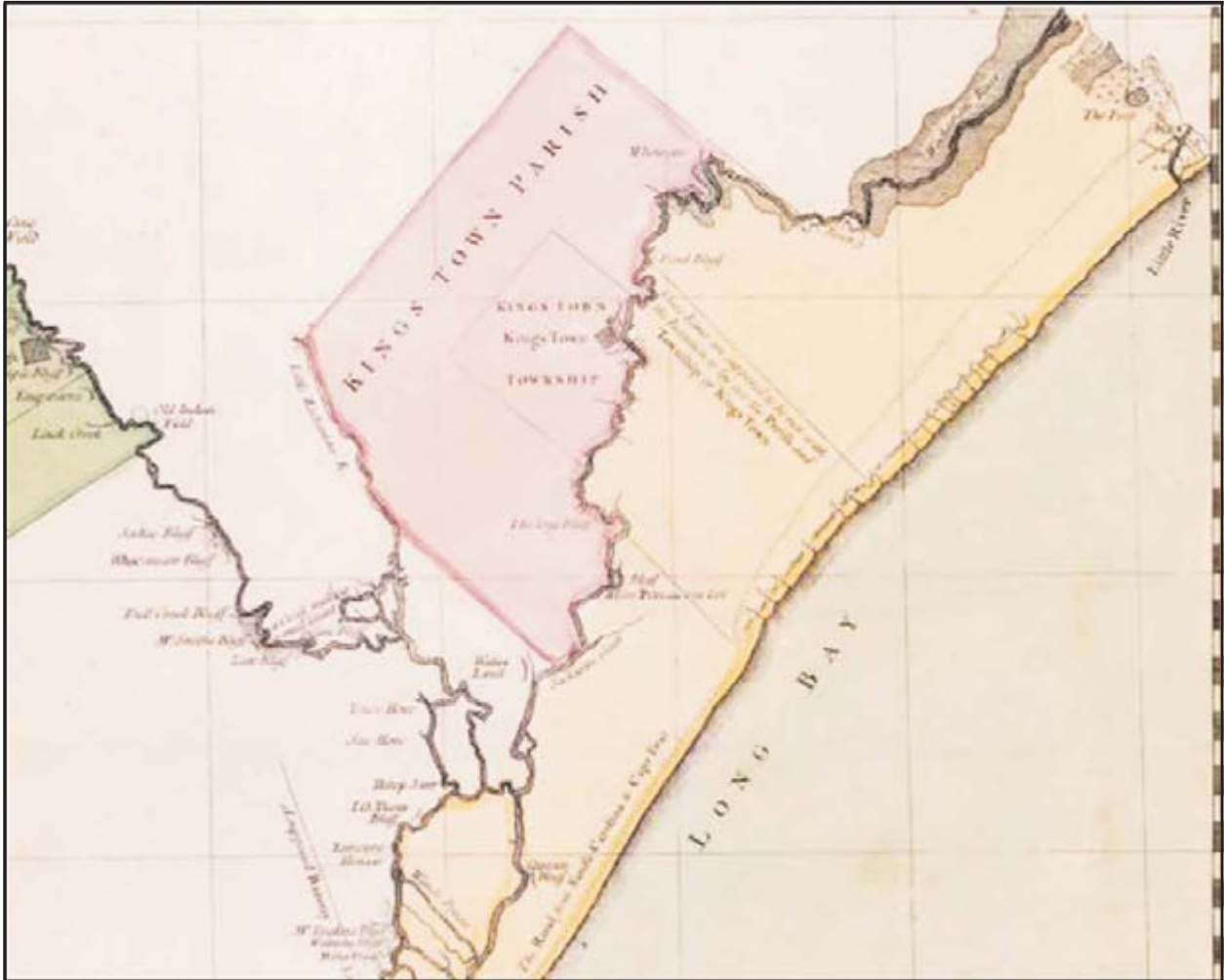
Kingston village in 1757 (Figure 2), described the town, which held a public house with piazza and likely the tavern, with at least one house nearby, and a smith's shop within 80 yards (Lewis 1998:3-4). The buildings were probably all constructed of wood, the most abundant building resource in the area. In the majority of the rural district, settlers cleared small fields, fished in nearby streams, and hunted in the woods for food. Single-room dwellings, either square or rectangular, some featuring log and mud construction, were typical house types during this era (Lewis 1998:3-5; Gragg 1994:24). The sparse frontier life of early Horry established a self-reliance and independence that would continue throughout the eighteenth century.

By the time of the Revolutionary War, South Carolina boasted the wealthiest men among the 13 colonies. The low country plantations and successful merchant port of Charleston found unequalled success in the cash crops of rice and indigo. The wealthy upper class produced several leaders during the war, but other whites, scattered through the middle and upstate part of the colony, joined in the effort, resulting in over 200 battles and skirmishes in South Carolina alone, often between natives with conflicting loyalties. Several important battles, such as Kings Mountain and Cowpens, were fought in the colony, but the area of modern Horry County only witnessed five small skirmishes, the most important of which occurred on April 1, 1781 at Bear Bluff (SCDAH n.d.: internet article; Lewis 1998:5). Perhaps the best known South Carolinian to fight for independence was the "Swamp Fox," Francis Marion, whose guerilla tactics frustrated British forces in the eastern portion of the colony. He reportedly camped for a night at Kingston on his way to the Battle of Black Mingo, which he won on September 29, 1780. Being somewhat remote and sparsely populated, the northeastern corner of South Carolina avoided the most intense battles and other than Marion's visit and the few skirmishes, remained somewhat isolated from the war (Figure 3). However, that isolation diminished as settlers moved into the area following the Revolution, fulfilling land grants and seeking pockets of free land.

As the population shifted and the need for nearby courts and governments grew, South Carolina divided into smaller electoral districts. The boundaries of Kingston District and upper All Saints Parish, carved from Georgetown territory, created outlines for modern Horry around 1783, the same year that the district seat Kingston was to have town lots laid out. Though rural farmsteads typically held small log cabins and a few outbuildings for storing goods, by the time of the Revolution, modern Horry had several wealthier families, who constructed more substantial structures. The Bellamy House, built around 1775 for William Addleton Bellamy just outside modern city limits of North Myrtle Beach, was created from heart cypress and long leaf pine wood, with beams hewn by a broad ax and fit together without a single nail, likely because of mortise and tendon joinery. Such a home probably had a lateral gable roof and clapboard siding, with fireplaces constructed of stone or brick (Lewis 1998:5-7; Edgar 1998:256; Gragg 1994:27; *North Myrtle Beach Times* 1976:14).

Though incoming settlers increased the population of modern Horry and its main towns of Kingston and Little River, President George Washington noted the area's relatively sparse settlement on his 1791 journey through the South. While the seat of South Carolina, ratified as a state in the 1788 United States Constitution, had officially moved from Charleston to Columbia in 1790, the port city and the wealthy low country plantations still represented the pinnacle of the South's social class (SCDAH n.d.: internet article; Lewis 1998:7-8).

Figure 2.
1757 Map



Source: de Brahm 1757

Figure 3.
Mouzon Map, 1775, Showing Kingston Township



Source: Horry County Historical Society, 1775

Greeted in wealthy Georgetown by public dinners, teas, and invitations to large plantations, his previous travel from North Carolina into modern Horry District was composed of lodging by private invitation along an often washed out route by the ocean, an area that had little or no public taverns or lodging. President Washington lunched with Revolutionary War veteran James Cochran just above Little River and wrote in his diary that his first night in South Carolina was spent in the home of another veteran, Mr. Vareen, who, though he was rumored to have used the premises as paid lodging, "would not acknowledge it" and so the party was entertained "(& very kindly) without being able to make compensation."

Vareen steered the Presidential party across the swash, which at times was washed over by an incoming tide. No doubt the President witnessed the same scene as the traveler Johann David Schoepf documented just seven years earlier on the same 16-mile swash, when he noted that though "Lonely and desolate as this part of the road is, without shade and with no dwellings in site, it is by no means a tedious road. The number of shells washed up sponges, corals, sea-grasses and weeds, medusae, and many other ocean-products which strew the beach, engage and excite the attention of the travelle [sic] at every step. . . ." Five miles south of the swash the Presidential party fed themselves and their horses at Mr. Pauleys' private home, "no public one being on the road." Dr. Flagg met the party on the road and invited them to his home to lodge, making their day's journey a total of 33 miles, and the President's stay in modern Horry District only a day in duration (Jackson and Twohig 1979:122; Lewis 1998:7-8). Bishop Francis Asbury, who visited Kingston four times, noted in his 1795 visit that the Presbyterian Church, then at least 20 years old, was also used by the Methodists and Episcopalians in town, suggesting that the district seat's population had grown enough to require separate denominations (Quattlebaum 1958:3-6). Travelers through modern Horry during the late eighteenth century witnessed a sparsely settled landscape that had not yet revealed the potential of its natural resources.

With slow development and sparse settlement, the area witnessed the loss of the large Native American population, the emergence of two towns, Kingston and Little River, and had, in its isolation, remained somewhat insulated from the Revolutionary War. Its low-lying, swampy lands made the area unsuitable to large plantations, limiting the agricultural achievement and the slave population of the county, making most inhabitants rely on subsistence farming and naval stores manufacturing. The barren coastal route that President Washington traveled in 1791 remained relatively untouched in the following century, but local soon learned how to use natural land and water resources to survive and prosper. As the North and South polarized and prepared for war, Horry District remained somewhat indifferent to early calls of secession, though its leaders did join the "Independent Republic" with the other South Carolina districts in 1860.

ANTEBELLUM ERA TO THE CIVIL WAR: 1801-1865

At the turn of the nineteenth century, while nearby coastal counties added to their enslaved work force to capitalize on Eli Whitney's cotton gin, the inhabitants of northeast South Carolina established their current name. In 1801, residents petitioned the General Assembly to name their district after Brigadier General Peter Horry (1747-1815, pronounced O-REE), a French Huguenot descendent who was a trusted advisor of Francis Marion, and whose writings of the "Swamp Fox" were adapted by Parson Weems as a popular biography of the Carolina hero. Unlike Horry District, whose namesake had never lived in the area, the newly renamed Conwayborough (formerly Kingston) represented Colonel Robert Conway (c. 1753-1823), a Revolutionary War

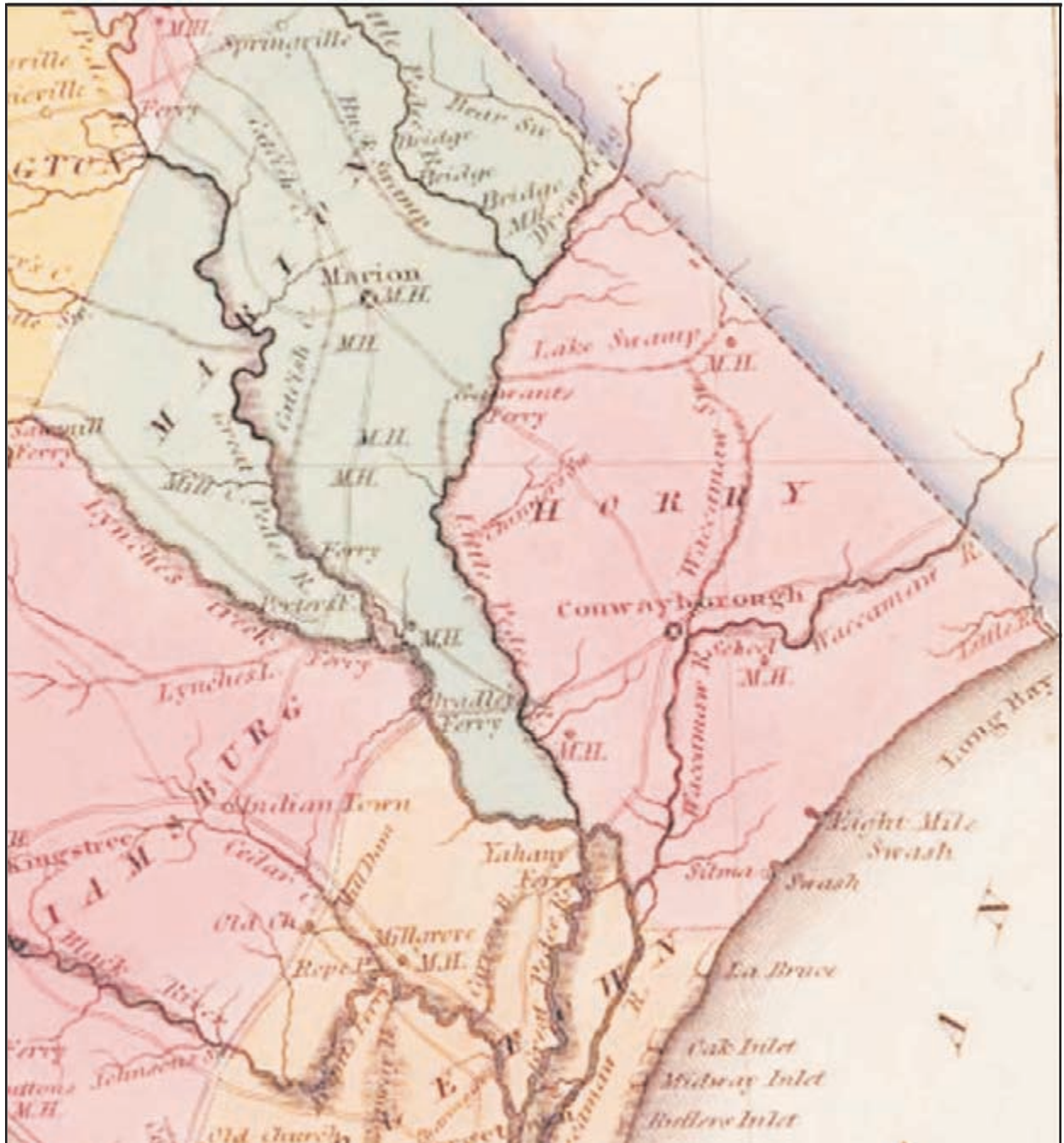
veteran who owned large tracts of land in the county seat. Conway's influence as chairman of the committee who drafted the act to name the Horry District may explain why the county seat bore his name instead of the one proposed by its inhabitants, Hugerborough. Within the next few years, Conwayborough's newly laid out streets and lots sold slowly, and the first courthouse was constructed in 1803. An 1801 plan of the town revealed a rigid grid pattern for the lots and streets, with interior lots generally rectangular and uniform in size, with smaller and narrower lots along Kingston Lake and the eastern border of the city, likely to contain the commercial districts (Lewis 1998:7,9,46; Langdale 2005:13). While the district seat was planned as an urban center, most of the county remained largely rural and dependent on the land for the economy. However, its watery border on the west and south side kept the area somewhat isolated, and for the duration of the antebellum era, Horry remained the least populated district in the state.

By 1810, Horry had a total population of 4,348; it was the lowest in the state by over 600 people, with 1,398 enslaved individuals, and 18 free people of color. At a slave population of 32 percent, Horry stood around the average for midland and upstate districts, which often ranged in the 20 and 30 percentiles. Those districts heavily dependent on slave labor, such as the low country rice-growing areas of nearby Georgetown and Charleston, hosted a slave population that represented over 80 percent and 70 percent of the total populations, respectively. In another decade, Horry had little growth, only reaching 5,025 people in 1820, again the lowest in the state, and by an even wider margin of 1,400 people.

Agriculture was much more successful than commerce and manufacturing for the district, but with 157 people engaged in manufacturing, Horry outpaced about a dozen districts with much larger populations. Seven mills were in the area, most of them located along creeks that flowed to the larger Waccamaw, Little Pee Dee, and Great Pee Dee rivers.

About six meeting houses and eight schools stood alongside the few major roads in Horry, which either stretched out from Conwayborough or ran along the major water borders, namely the ocean and the Little and Great Pee Dee rivers. In 1820, only five ferries connected the district to its western and southern neighbors, Marion and Georgetown Districts, and several more ferries were used inland on the Waccamaw to aid transportation (Federal Census 1810, 1820; Mills 1825). The transportation system concentrated Horry travel and resources within the district, making the isolated inhabitants dependent upon their own labor. The landscape of Horry altered somewhat during the early 1800s, though the water routes remained little changed except for the ferry traffic. Settlement along the routes included a number of homes, schools, and meetinghouses, which would have been simple wood structures, more suited for utilitarian purposes than for ornamentation. More prominent or wealthy inhabitants constructed larger homes, such as sea captain Thomas Randall. Originally from Massachusetts, Randall moved to Horry after the War of 1812 and constructed three similar homes, each built in and around Little River as two-story structures with two large end chimneys. Little River had only 25 people by 1826 but in the district seat of Conwayborough, which had about 25 homes and 100 people, "blacksmiths, cobblers, tailors, hatters and other small businessmen" worked in town by the 1820s, and in 1824 a brick, two-story, front gabled courthouse, adapted from the drawings of Robert Mills, was completed (Rhyne 1981:19; Gragg 1994:31; Mills 1826:581). The use of a Mills design kept the town in step with the latest architectural style, suggesting that increasing trade and travel exposed some Horryites to nearby South Carolina towns (Figure 4).

Figure 4.
1820 Map of Horry District, Improved for Mills' Atlas



Source: Mills' Atlas of South Carolina, Robert Mills, 1825

While void of the natural landscapes and soils that produced the vast cotton, rice, and indigo crops in most of the coastal districts, Horry land was well suited for river transport and water-powered mills, as well as naval stores manufacturing. The lumber mills located in the area by 1820 took advantage of the cypress, pines, and hardwoods that grew in the thick forests. Another important industry by the 1820s and 1830s was the manufacture of naval stores, which were created entirely from the gum of the pine tree. Tar, turpentine, and pitch, all used in ship production, were the staples of this manufacturing industry. The lumber and naval stores industries were the most important of the district, and remained so for most of the nineteenth century. While these industries made wealthy men of a few Horryites, they required the unskilled labor of a large number of workers, who constantly worked pine trees for years until their gum gave out, or who felled and trimmed massive trees to send to the mills. Instead of cash payment, workers received small tokens, redeemable only at the commissary store owned by the manufacturer (Lewis 1998:9-10). This system created a small microeconomy and likely did not better the general commercial businesses within the district, though it did employ a large number of workers.

Henry Buck, of Bucksport, Maine, was the most successful manufacturer in the antebellum Horry lumber industry. Moving to the district by 1832 at the age of 32 (he lived from 1800-1880), Buck entered the established industry and was quickly successful, building the steam-powered Buck's Upper Mill by at least 1838, the year he married and constructed his two-story central hall farmhouse at the mill. His home was a wood frame structure on a low brick pier foundation, featuring a three bay façade, gable roof, and full length, one-story porch, supported by six square posts, with the exterior walls of the home clad in "German" siding.

Though he did establish a mill commissary for his workers, Buck also purchased and developed several large tracts of land in the southern part of the district. He built a second mill, or Buck's Middle Mill, and it served as an anchor for the growth of Bucksville. By 1850, Buck's mills were the only ones listed in that year for Horry. At the time, Buck owned over 10,000 acres of land and 133 slaves, and his annual yield of lumber was 6.5 million feet, but within a few years, he branched out into the shipbuilding industry. Buck's involvement in sailing vessels, patterned after his grandfather's business practices, allowed him to ship his lumber to markets in northern states, the West Indies, and South America. His successful business continued several more decades and at his death was taken over by his sons (Watson and Wells 1982:3). As a wealthy and innovative manufacturer of both lumber and ships, Buck was a rare example of wealth in the county, and his use of both paid and enslaved workers for industry was rarer still.

A few years before Buck's arrival, the Baptists claimed the most congregations in Horry, followed by the Methodists, Presbyterians, and then the Episcopalians. Considered "moral and religious in their habits" with "very little gambling" and hunting and fishing "as their chief amusements," Horryites gained a respectable reputation. Schools, by 1826, included between 10 and 15 private institutions, with a tuition of 10-20 dollars per year, and six public or free schools, supported by the state for the education of the poor (Mills 1826:584).

In 1840, Horry continued its designation as the least populated district, with 5,750 total inhabitants, including the smallest number of slaves in the state at only 1,574. Though it kept up with the average of most districts, having nearly 35 percent of the total population involved in agriculture, the farms were small, and the slaves spaced out amongst the sparse settlements. Some of the settlements required the establishment of post offices, and in addition to Conwayborough, the small towns of Green Sea, Bayboro, Galivants Ferry, and Bucksport had post offices by the 1840s (Federal Census 1840; Lewis 1998:xxi).

By 1850, Horry experienced a noticeable population boom, totaling 7,646 versus the 5,750 of 1840's count, but it still remained the lowest in the state by at least 3,000 people. Conwayborough held only 300 inhabitants, with a few small stores, two hotels, a blacksmith, and several turpentine distilleries making up the town center, though the entire Horry District held a total of 12 distilleries by 1850 (Figure 5). The courthouse, jail, and two churches joined them, with the Kingston Presbyterian Church displaying the typical protestant religious architecture of a front gable roof with steeple and a dramatic portico with colossal columns. Some homes built in Conway just before the Civil War followed a pattern of being one room deep and two rooms wide, wood framed, usually with a front porch, and sometimes with an ell extension on the rear (Federal Census 1840, 1850; Joyner 1984:13-14; McMillan 2001:92; Power 1986).

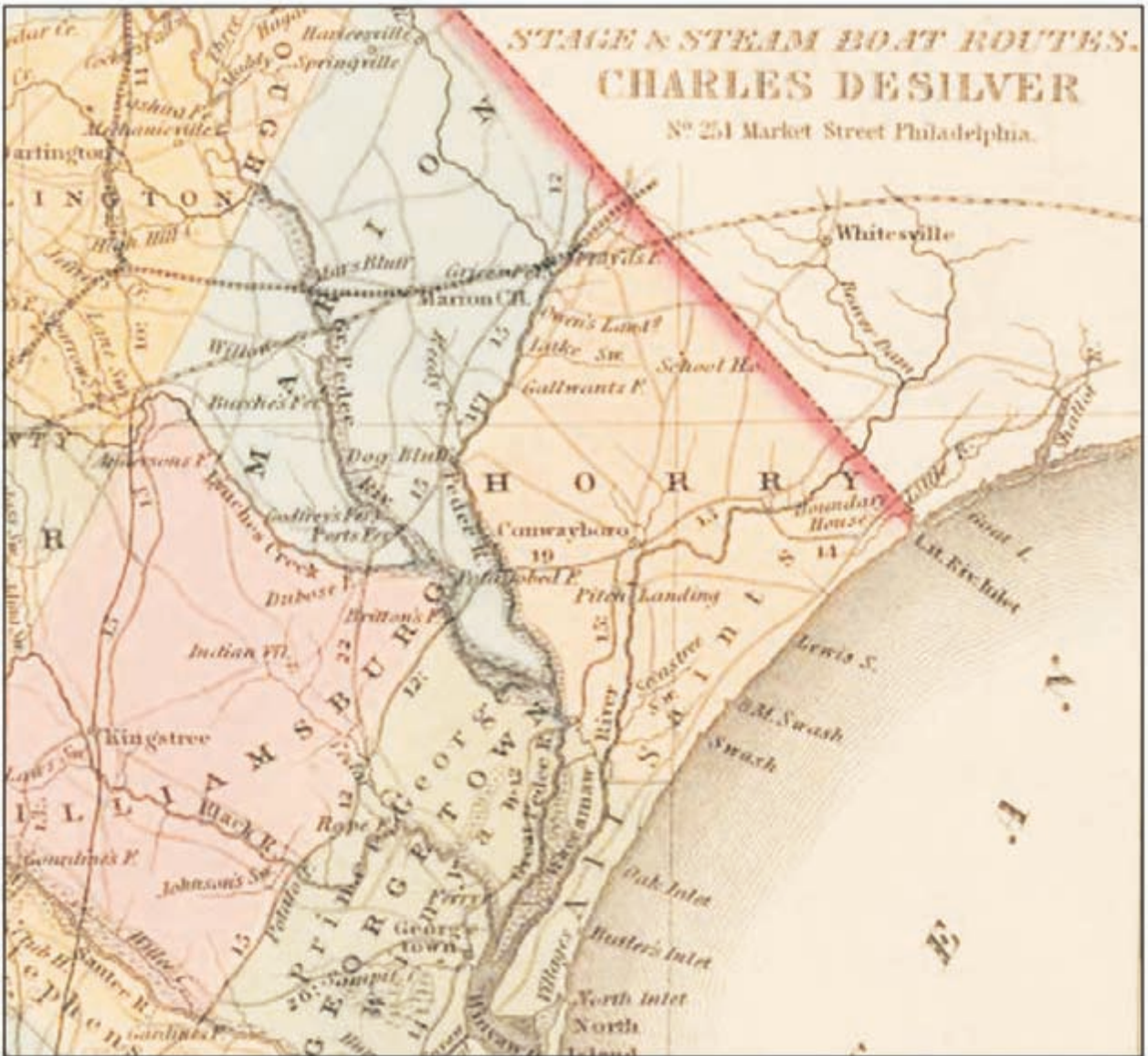
The number of churches and schools increased accordingly, as did the slave population, reaching 2,075 by 1860. With 731 farms throughout the district, Horry had more farms than nine other districts, indicating that the size and management of the farms were likely of small acreage and family run. The more detailed census of 1860 noted the characteristics of farms throughout the state, and accordingly, Horry's most prevalent farm size, at 264 farms, consisted of only 20-40 acres, followed by 50-99 acres, and then farms of 10-19 acres, of which there were only 127.

Smaller family farms needed a small workforce, and the slave population of 2,359 out of the total 7,962 Horryites were actually owned by only 247 people in the district, or eight percent of the total white male population, and most often, the owners held only one slave. The state of South Carolina's total percentage of slaveholders to the total white male population was more than twice Horry's, at around 18 percent. Aside from Pickens District, Horry had the lowest percentage of slaveholders, which likely played a role in the county's reluctance to join the secession movement leading up to the Civil War. With its success in manufacturing lumber and naval stores, Horry also had the second highest number of manufacturing employees in the state, falling a few hundred short of urbanized Charleston. With such a unique economic and demographic makeup, the nickname of "Independent Republic" was a fitting description of the state's corner district (UVA Historical Census Browser 1840, 1850, 1860).

Table 1. Horry District Population, 1810-1860 (Federal Census)

Census	Total Population of Horry District	Percent Increase
1810	4,349	
1820	5,025	+ 15%
1830	5,245	+ 4.0%
1840	5,750	+ 9.6%
1850	7,646	+ 33.0%
1860	7,962	+ 4.0%

Figure 5.
1856 Depiction of Horry Shows Most Roads Leading to Conwayboro



Source: DeSilver, 1856

CIVIL WAR

During the Civil War, Horry remained relatively isolated. The district sent its delegates to the Secession Convention in December of 1860, but it was the poorest district in the state, and likely could not contribute heavily to the war effort. Conversely, trains and telegraph lines had linked Charleston and Columbia to the rest of the South and the nation for several years, and many of the large plantation owners were marketing their goods to the north. Hotels and summer resorts had opened up in the state over the previous decades, and cities in the midlands and upstate began to prosper.

Horry remained isolated, not publishing a newspaper until the war years, and this insulation likely saved it from the battles and destruction that befell Charleston and Columbia (Edgar 1998:321). The waters off Horry's coast no doubt hosted a number of Confederate blockade-runners and Union ships on their way to skirmishes and fortifications near Georgetown. Federal troops destroyed several saltworks along the coast, one of them at Withers Swash, near modern Myrtle Beach, which was composed of more than 30 buildings. An earthworks fort called Tilghman Point at Little River was evacuated by Confederate troops before the Union invaded on January 5, 1863. Otherwise, the land and people of Horry remained relatively unscathed by Union troops (Stokes 2005; Rhyne 1981:37).

Local lore records that 1,200 Horryites volunteered but deserting Confederates returned to Horry before the end of the war, even though they could not rejoin their families publicly. Instead, a number of them hid out in nearby swamps, raiding farms and towns for food and supplies, terrorizing the citizens. A particular raid at Cool Springs, a small settlement in Horry County, threatened a variety of wood buildings, which reflected the necessary structures for subsistence farming and reveals that farmers participated in and lived alongside of simple naval stores manufacturing. After the barn and cotton storage building was raided, the victims moved the corn from the barn near the street, into the smoke-house, which stood near the dwelling house, but the raiders returned and set fire to a nearby turpentine still yard. The neighbors nearest the blaze attempted to salvage spirit barrels from a nearby barn, and enlisted the original victims to aid them in splashing water on the still and grits mill to keep them from catching on fire. Rampant raiding finally ceased when a Federal naval raid traveled up the Waccamaw River to Conway and provided welcome relief from the disorder. Horry also had several young men cited for their "courage and devotion" on the battlefield (Lewis 1998:10; Johnson 1970:21; Power 1986; Rogers 1972:41).

RECONSTRUCTION TO 1920

Named the "Independent Republic" because of its physical, economic, and political isolation before the Civil War, Horryites survived the Reconstruction era and the successive decades through a continued appreciation and exploitation of the land's natural resources. As one industry or crop failed, another took its place, and leaders in the county seat welcomed railroads and automobiles that opened up Horry to nearby counties and states. By the end of the Great Depression, isolation and independence no longer characterized Horry County.

Unlike many coastal districts, which experienced economic and social problems due to the loss of a workforce and introduction of a new freedmen population, Horry experienced some success during the Reconstruction years. The 1868 South Carolina Constitution changed the districts to counties, and its call for allowing black men to vote, one of several reforms, created a power struggle that would last until 1877, the end of Federal occupation of the state and the re-establishment of a solid white political body. Meanwhile, Horry County experienced little disruption in the naval stores industry, since it had not been dependent on slave labor. The lumber industry continued to grow, as well as shipbuilding and shipping, which increased trade with Wilmington, Charleston, and New York (Figure 6). Large commercial businesses also grew, and the county seat was a center for local government and trade. Most of the homes were one-story wood frame structures with brick chimneys with a brick or wood pier foundation, shaded by evergreen oaks and fig trees, creating a lush streetscape for the growing community (Edgar 1998:386; Power 1986; SCDH n.d.: internet article; Gragg 1994:53).

By 1870, Horry's population had grown by over 2,700 people in a single decade, and it no longer ranked as the least populated county. Its inhabitants developed more leisure time and participated in such groups as the Horry Social club of Bucksville, while younger crowds played the new game of baseball. The number of farms more than doubled, with corn, sweet potatoes, and rice the main crops on the average 50-acre farm. Several large farmers and subsequently prominent men such as John W. Holliday, Henry Buck, Joseph Derham, and John Vereen were among the few who could afford to pay wages to workers. The African-American population had grown by almost a 1,000, and they were probably among the laborers seeking paid work, though many of the families went on to own their own farms. Several of them established eating-places and saloons in the county to supplement their income. Schools and churches were also built, and manufacturing of naval stores and lumber, though important, remained second to the value of farm products in the county. Horry's importance as a political body was established in 1876 with the first recorded "stump" meeting for General Wade Hampton in Galivants Ferry (Federal Census 1870; Rogers 1972:59, 71; Bartos and Jaeger 2000).

The 1870s and 1880s were years of continued prosperity in parts of the county. The six turpentine stills of 1870 tripled within a decade, making South Carolina the producer of one third of the South's naval stores. The peak years of the industry were from 1882-1883, when Charleston exported 366,000 barrels of turpentine and rosin, many of the barrels originating from Horry County's 21 stills (Joyner 1984:13-14; Rogers 1972:50).

Henry Buck, longtime resident and successful mill owner, restarted his mills and shipbuilding, eventually constructing the 210-foot *Henrietta*, launched in 1875 (McMillan 1974:43). Steamboats also began plying the Waccamaw, opening up Conway and Horry to markets for naval stores and cotton, a product of the more than 1,600 farms in the rural county. The river was manipulated to provide swift navigation, and shipyards built for boat construction. Jetties constructed in 1881 and continued maintenance legislation a few years later ensured the Waccamaw's popularity and altered its appearance in some areas. Conway subsequently began a boom period, hosting about 12 general stores, two hotels, and four doctors by 1874.

Figure 6.
The Butler Turpentine and Lumber Mill, Photograph from 1880



Source: Horry County Museum, 1880

Much of the poverty in South Carolina, and the entire South, was due to the loss of slave labor and the transition to a share cropping or tenant farming economy, and by the 1880s, an average of only half of the state's farms were cultivated by the owners. Horry, however, had 88 percent of its farms cultivated by owners, the highest in the state, followed by 79 percent in nearby Georgetown. An average farm size of 244 acres was the second largest in the state, following Georgetown's average of around 400 acres. Much of the landscape throughout South Carolina was broken up into smaller farms, averaging around 143 acres and signifying the prevalence of the tenant farmers, whose acreage was considered a separate farm, even though a large landholder retained ownership. Farming and small manufacturing structures made up the landscape of Horry, creating large fields interspersed with wood barns and the occasional wood framed turpentine still buildings (Bedford 1989:107; Federal Census 1880; McMillan 1974:42-48; Kovacik and Winberry 1987:106).

Horry's farms were largely subsistence based and did well enough during the 1870s to feed the local population and to export from the port at Little River. By 1883, Little River was among the 13 towns and settlements in Horry County, with a combined total of 45 mercantile stores. Bucksville was the largest community, and at 700 people, had 100 more residents than the county seat. Though signs of prosperity marked the 1870s and 1880s era among a few towns and individuals, many Horryites lived in land-rich but cash-poor poverty, and county transportation suffered from poor roads and deep swamps. Many of the rural residents lived similarly to their ancestors from a century before, making their homes in crude cabins (Prince 2000:42; Power 1986; Gragg 1994:57).

The Waccamaw provided some transportation to outside markets, but there were very few land transportation routes, so Franklin G. Burroughs, a prominent businessman, invested in steamboats. Burroughs (1834-1897) was originally from Martin County, North Carolina, and moved to Horry shortly before the Civil War. After serving with the 10th Regiment of South Carolina, he returned to Horry to enter the turpentine and merchant businesses. With great skill, Burroughs built his company and kept talented men as his business partners, finding success during his work with Benjamin G. Collins (1845-1929). Eventually dominating the mercantile industry in Conway, whose name had been shortened in 1883 from its pre-Civil War Conwayboro, the partners operated a successful naval stores business and amassed vast tracts of real estate along the coastline. Their diversified interests led to the creation of stores, saw mills, turpentine distilleries, and cotton gins throughout the county, though the largest store, known as the Gully Store, stood in Conway, where the partners also established a stable, turpentine still, copper shop, wheelwright shop, and warehouses (Ropp 1998:4; Beaty 1998:27; Quattlebaum 1990:25). Burroughs also invested in a "Waccamaw Line of Steamers" to aid in freight and passenger transportation beginning in the 1880s (Milliken 2004:25, 28). Burroughs, his partners, and his progeny would continue to make important contributions to Horry's economy into the next century.

As the majority of the inhabitants worked on farms and in the forests, they relied on benefactors to help with building churches and schools. The freed slaves in Horry established several churches and schools in Conway, with the schools often serving as the center of the local black community. The Freedman's Bureau constructed a small wood school for freedmen, and the Whittemore Academy was named for Methodist minister Benjamin F. Whittemore (1824-1894), who moved to Darlington, South Carolina from Massachusetts to assist the Bureau.

Franklin Burroughs revived the white private school in Conway in 1877, which took his name and later became a public school (Anonymous 1998:57; Wachtman 1975:21-22; Modjeski 1999:iv; Lewis 1998:146). Outside of the county seat, some good schools were located in the southeast corner of the county in Socastee but in the rural majority of the area, itinerant schoolteachers, "some of them barely literate themselves," traveled around teaching for weeks and months at a time, as the housing, pay and agricultural seasons permitted. The poor transportation in the county limited their work (Lewis 1998:10-11). By 1890, Horry had 53 white male teachers, 11 white female teachers, and 23 African-American male teachers. Horry's population had jumped to nearly 20,000, with 5,550 African Americans, who found work tending to the 2,097 farms and the 44 manufacturing establishments operating at the time (Federal Census 1890). The best education and schools seemed concentrated in the county seat, but with a total population of 677 in 1890, Conway held a minority of the county's children (Langdale 2005:20).

Horry's rising population was one indication that it was losing some of its characteristic isolation; other indications were the increasing traffic on the Waccamaw, and the construction of the railroad. While South Carolina had its first railroad line as early as the 1830s, the tracks had not yet reached the northeast corner of the state, and when the first line entered Horry in 1887, it actually originated in North Carolina, where Horry often oriented its trade. Created by the Chadbourn Lumber Company of Chadbourn, North Carolina, about forty miles north of Conway, the original line transported lumber into and out of Horry. The Wilmington, Chadbourn, and Conway Railroad began service in 1887, and along the way established small towns such as Loris, which was the county's first town not located on navigable water. Following the railroad was a telegraph line, connecting Conway to the rest of the state and region. Burroughs and Collins created a second railroad in 1896 to travel east towards New Town, later named Myrtle Beach, in order to mine the forests in the area and transport the lumber back to mills.

The railroad impacted Conway greatly, invigorating a population growth that would continue for several decades, initiating the rise of several banks, and bringing the town into the modern age of telephones and electricity, with some of the new homes displaying decorative verge boards, fretwork, and octagonal towers and turrets, in keeping with the Victorian architectural style. Small towns that grew up along the railroad route by the 1890s, such as Loris, likely mimicked the housing styles built throughout the county at the time, which included one, one and a half, and two-story, wood-frame homes, often with front gable roofs and full-length front porches, such as the homes in Little River. Towns such as Bayboro, located on the railroad line and boasting five stores by 1899, Gurley, also on the railroad, with four stores, two turpentine stills, a schoolhouse and two churches by 1900, and Daisy, with three stores, a post office, cotton gin, sawmills, and gristmills by 1901, transformed rural crossroads into communities. Churches and schools were also generally constructed of wood, with streetscapes filled in by the overhanging limbs of old trees. In Myrtle Beach, the new beach homes were usually one story, of wood construction, with medium pitched gable roofs and low-pitched porch roofs. Crowded among wax myrtle shrubs and other foliage, the somewhat haphazard placement of buildings was very different from the dense and rigidly aligned development of successive years (Power 1986; Lewis 1998:xxii, 52; Talbert 2003; Gragg 1994:48, 49).

Though Conway made significant progress in the late nineteenth century, the rest of Horry County attempted to get to larger markets, an increasingly important task once tobacco was discovered as a viable cash crop. The staple of the county's industry, naval stores, depleted the stands of pine

trees and many workers left the area to follow the industry south and west into untouched forests. The lumber industry continued, but the boon for Horry's economy was the introduction of tobacco as a commercial crop. Well suited to the soil and climate, tobacco grew profitably in Horry, and after some instruction from North Carolina growers, residents quickly learned the best farming and curing methods. Auction markets and warehouses soon followed, and though some conservative farmers continued their staple crops of peas, rice, and some cotton, the banner year of 1899, which surpassed expectations and "disbursed a good pile of money . . . of inestimable benefit to the farmers," just several years after the economic depression and costly hurricane of 1893, convinced many to grow tobacco. The proliferation of tobacco farmers transformed the subsistence farms, usually composed of small outbuildings, into landscapes of wide fields dotted by pack houses, used to dry the leaf. Warehouses of wood and brick were generally located at the nearest town, and subsequently the buildings of commerce, including banks and telegraph offices, transformed an area like Loris into a "busy little town" (Lewis 1998:11, 52-53; Talbert 2003:53). Around the turn of the century and into the 1900s, towns such as Little River displayed a number of larger homes featuring the popular Victorian architectural style of the era. Homes were wood framed, one to two story, with more complex rooflines of intersecting gables, and porches took on ornamentation with turned balustrades. Commercial buildings retained their simple wood frame construction in the smaller towns, featuring a front porch and a front gable roof (Horry County Board of Architectural Review n.d.). Just as the addition of tobacco barns, warehouses, and Victorian homes altered the landscape of Horry, its coast entered a new era of development.

Two more railroad lines played major roles in the county's history around the turn of the twentieth century, the line east to New Town, and the line west to Aynor. Though he did not live to see it, Franklin G. Burroughs had predicted that the coast would develop into a major resort area. The first step was to send a railroad line all the way to the beach, an area that was inaccessible from much of the county because of the Waccamaw River and some impassable swamps. In 1900 the Burroughs and Collins Company, by then in the hands of the late Franklin's sons, completed a track to Pine Island, near New Town, renamed Myrtle Beach the same year for its wax myrtle shrubs (Stokes 2005; Lewis 1998). The first hotel opened in 1901, and the large, wood-framed Seaside Inn had no electricity or plumbing. The Burroughs Company began selling beachfront lots in 1905 for only \$25, though a free lot was offered to anyone who built a \$500 home. Within a few years, the lots began selling and were home to wood houses with large porches and overhanging roofs to protect from the bright sunshine (Rhyne 1981:40).

The small beach community, which was soon populated by families working for the company and by pleasure seekers, was a segregated community. Though it never had a black majority, Horry was a southern county, and the racial rhetoric of South Carolina Governor "Pitchfork" Ben Tillman, along with the disenfranchisement of blacks in the 1895 state constitution, added to the tension. A "deadline" formed in Horry County, running from the north-central town of Loris to the western town of Aynor, and any African American who did not already live west of the line was not allowed to cross it. The imaginary line became a reality when the Burroughs and Collins Company attempted in 1905 to extend its railroad west into the forests and farmland that lay between Conway and Galivants Ferry at the county line. Unknown men fired on the railroad construction crew, which had several black men, one of who was killed. Abandoning the site and likely unwilling to put more crew in harm's way, the company ended the line there, and the town of Aynor grew up around it (Moredock 2003:59; Gragg 1994:63; SCDAAH n.d.: internet article).

Though the railroad introduced rapid land transport, the automobile’s introduction in the early 1900s created an entirely new and individualized means to pursue business and pleasure, and competed with the rail and water traffic in Horry County. The railroad opened up a route to the north, and in 1902, a wooden bridge at Galivants Ferry allowed horses and carriages to travel west into Marion and the rest of South Carolina (Figure 7). At one lane, the bridge would still be efficient for the light auto traffic in Horry, as the first automobile did not arrive in Conway until 1906, the year before electric lights illuminated the town for the first time (Horry County Historical Society n.d.: internet article). Small railroad lines built by logging companies traveled in various routes through the woods, and the railroad to Myrtle Beach continued its popular run. Water transport, including ferry crossings and the steamboats on the Waccamaw, remained vitally important to the county in the first few decades of the 1900s, but the Burroughs and Collins Company’s “Waccamaw Line of Steamers” ceased operations in 1919. Horry County only claimed nineteen of the 5,355 cars registered in South Carolina in 1911, but it soon increased.

Road travel improved when a 1904 drawbridge and a 1912 swing truss bridge were constructed over the Waccamaw River to connect routes from Conway along the railroad and along the dirt road towards Socastee and ultimately the beach. In 1914, the route to Myrtle Beach was completed and residents enjoyed dancing in the Pavilion, a large, shingled, wood frame structure, or walking along the wood boardwalk, which connected small beach cottages. Though World War I paused the county and the nation’s attention on domestic growth, it did not significantly impede its progress. By 1920, the rapid growth of the county amounted to 32,077 people, with 4,687 farms producing over \$9 million dollars worth of crops (Figure 8). With the cash, Horryites entered the 1920s with much more success than the thousands of farmers across the South who lost their cotton to the destructive boll weevil (Lewis 1998:xxii, 12; Talbert 2003:93-94, 99-100; Power 1986; Gragg 1994:66; Federal Census 1920). Horry County endured the turbulent years from Reconstruction to the 1920s successfully, and emerged with the knowledge of how best to capitalize on its natural resources.

Table 2. Horry County Population, 1860-1920 (Federal Census)

Census	Total Population of Horry County	Percent Increase
1860	7,962	+ 4.0% (from 1850)
1870	10,721	+ 34.6%
1880	15,574	+ 45.0%
1890	19,256	+ 23.6%
1900	23,364	+ 21.0%
1910	26,995	+ 15.5%
1920	32,077	+ 19.0%

Figure 7.
1902 Map



Source: South Carolina, The Century Company. Buffalo: The Matthew-Northrup Company, from the 1902 Edition of *Century Atlas*

Figure 8.
Tobacco Pack House



Source: The South Carolina Department of Archives and History

TOBACCO TO TOURISM: 1920s TO 1960s

The 1920s were pivotal years for Horry County, establishing and developing its two economic mainstays of the century. Tobacco became the most important staple crop in the region, and regional tourism began in Myrtle Beach. Conway grew as the county seat and center of government, and remained an important port town along the Waccamaw River, continuously used for commercial transport. However, as the modern highway system led tourists to the booming coastal area, Conway lost some of its prominence (Power 1986). As Myrtle Beach continued its pattern of rapid growth, it took a decidedly different course than the rest of the county, and by the 1960s, the small town and summer resort had an entirely different economy and appearance than the vast agrarian landscape of Horry.

Several decades of growing tobacco and mastering its manufacture into Bright Leaf, the best type for the popular cigarette, gave Horry County a chance to finally use its acreage for a profitable cash crop. Farmers had diversified crops, grown subsistence foods, and engaged in truck farming since the late 1800s, and the forests had always provided naval stores and lumber, but only a few individuals controlled or profited heavily from those industries. With tobacco, the average farmer had an opportunity to prosper, and by 1921, about four million pounds of the crop were sold at the Conway market, which housed four large warehouses. Unfortunately, that same year saw a sudden and devastating drop in tobacco prices, but many farmers persevered with the crop and the following year saw a dramatic improvement, which continued for several years.

Other small towns in Horry provided local markets and corner stores for farmers, but improving transportation allowed many of them to get their tobacco on the commercial river and railroad shipments to surrounding states (Sanborn 1920; Prince 2000:48, 91; Power 1986). With entire families often engaged in some process of the tobacco planting, harvesting, and curing, the county schools averaged only 136 days, the shortest in the state, but significantly more than what the state averaged at the turn of the century. Efforts at adult education improved the literacy rate slightly in the 1920s, but it would take several more decades before an efficient education system was established (Edgar 1998:464; Lewis 1998:13; Federal Census 1920, 1930).

As the county seat, Conway hosted a vibrant residential, commercial and government community, and helped attract tourists from the surrounding region. Conway residential development featured Craftsman Bungalows, with front gable roofs, decorative eave brackets, and front porches with emphasized support columns. Its commercial development in the early 1900s included several mills and factories combined with the tobacco warehouses and growing downtown business district, highlighted by one and two-story brick structures (Figure 8). In 1922, the recently formed Chamber of Commerce in Conway created a promotional pamphlet on the county seat and surrounding countryside. Some of the pages praised the local businessmen and professionals in Conway, as well as the Civic League, composed of Conway women who successfully beautified the town and improved its sanitary condition. Other social groups such as the School Improvement Association and the Twentieth Century Mothers Club gained recognition, but the primary boast of the brochure was agriculture.

While noting that tobacco had some trials recently, it was hailed as the chief cash crop of the county, and the four million pounds that sold in Conway was a small percentage of the fifteen million pounds produced annually throughout the county. Irish potatoes, corn, and strawberries were other significant crops shipped from the area, and truck farming of beets, onions, beans, and other vegetables fared well. The publicity campaign led to other promotional efforts, and James Henry Rice, former newspaper editor in Horry County, became the first tourism booster for the area. He extolled the potential of the beach in persuasive and impassioned speeches about the natural beauty of the area, and eventually wrote a book on the subject, *Glories of the Carolina Coast*, which sold very well. In addition to the book's power to lure prospective tourists, Rice himself continuously promoted Horry County, inviting professional journalists to hold their annual convention at the beach, in a successful and calculated effort to have them write positive essays on the area and to return for future trips (Figure 9). Rice's efforts to promote tourism as an industry in the county were sincere and well timed, and succeeded in attracting the first big real estate development to the coast (Power 1986; Jones 1968:17-18; Talbert 2003:70, 163-4, 172, 174-4; Sanborn 1930; Conway Chamber of Commerce 1922:11; Lewis 1998:77).

By the 1920s, Myrtle Beach had hosted local vacationers for some years, but within a decade, it began attracting statewide and regional tourism dollars. The Sea Side Inn, constructed in 1901, added a 25-room annex by the 1921 season, and the small wood cottages that dotted the beach were quickly filled in by the new residential lots put up for sale by the Myrtle Beach Farms Company, the result of a partnership between Franklin G. Burroughs' heirs and Simeon B. Chapin, a northern investor. The company also installed 3,000 additional feet of boardwalk to connect the new beachfront cottages, and a central entertainment place for dancing, a bowling alley, and concessions was named the Pavilion upon its completion in 1923. Signs of the small town community, such as the combination grade and high school built in 1929, the Chapin Company department store, organized in 1928, an African-American school erected in the late 1920s, and a number of churches were evidence of the town's year-round community. By 1925, homes had multiplied into the hundreds, and several couples, single, and widowed females opened up guest houses, but the largest development on the beach was a single building and surrounding golf course, the Ocean Forest Hotel, opened in January of 1930. Envisioned by John T. Woodside and his brothers, from Greenville, South Carolina, the hotel was the result of several years worth of effort. The brothers purchased 65,000 acres from Myrtle Beach Farms Company for \$850,000 in 1926, though the installment payment plan would not end until 1932. While the small guest homes and cottages gave Myrtle Beach its affordable, family atmosphere, the Woodsides expected their resort hotel to attract the wealthy elite from the north. The first golf course in the area, as well as a clubhouse that attracted hunters and fishermen, created momentum for the "million dollar" hotel directly on the beachfront (Kissane 1995:6; Lewis 1998:77; Stokes 2005). Unfortunately, the financial crash of 1929 fell before the hotel's formal opening.

As the Woodsides, and many other Americans, realized, the Great Depression had both personal and community wide effects, but even with financial difficulty, Horry County made progress. Unable to make the payments on their debt, the Woodsides had to sell some of their land to pay taxes, but the remainder reverted to Myrtle Beach Farms, which would play a significant part in the town's growth.

Figure 9.
Myrtle Beach and Conway



A. Conway, South Carolina in the 1930s

Source: *The History of South Carolina Slide Collection*, compiled by Dr. Constance Schulz



B. Myrtle Beach Traffic and Businesses in the Late 1930s

Source: *Myrtle Beach and Conway in Vintage Postcards*, Susan Hoffer McMillan. Charleston: Arcadia, 2001.

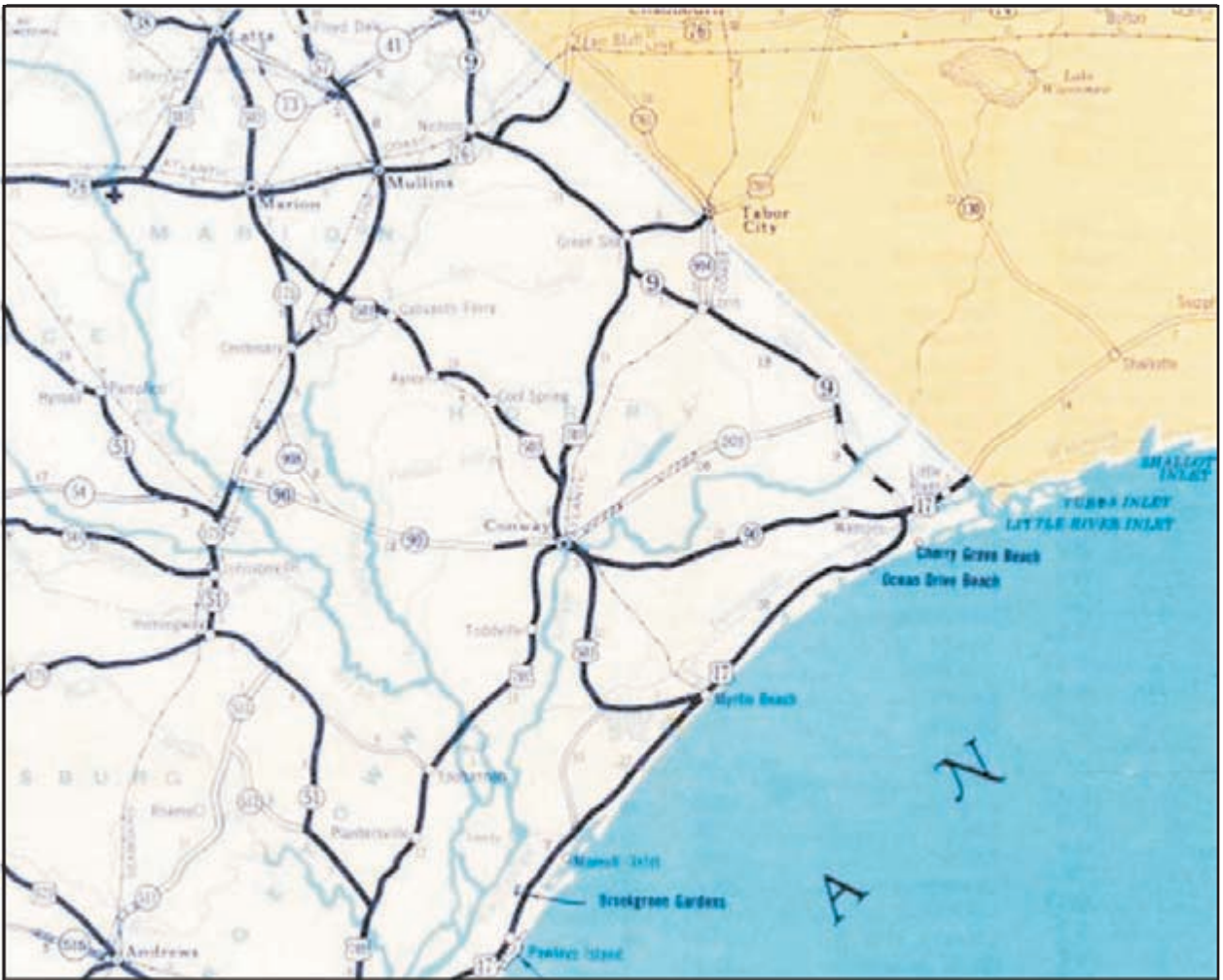
By 1938, Myrtle Beach had grown enough to need police, mail delivery, and garbage disposal, so Myrtle Beach Farms encouraged incorporation of the town, which succeeded, and commissioned its first mayor the same year.

Meanwhile, transportation improvements from the previous decade helped encourage travel during short vacation escapes in the 1930s, and a new hard surface road, built to Myrtle Beach from the 1938 bridge out of Conway, improved beach travel (Figure 10). Two significant government aid projects were completed in the same era, the Myrtle Beach State Park, built by Civilian Conservation Corp (CCC) workers, and the Intracoastal Waterway completed in 1936, which ran along the interior of the eastern American coastline and ended at Socastee in Horry County. The park allowed visitors an inexpensive trip to the beach, and the waterway was envisioned as a major trading route; both projects succeeded in highlighting Horry's natural assets, and the bridge at Socastee across the Intracoastal Waterway was one of several truss bridges that were constructed in the county during the 1920s and 1930s. Despite the progress, the majority of the county's citizens, dependent on agriculture, entered the 1930s after an unstable decade of crop prices and a catastrophic flood in 1928. The local Red Cross assisted over 50 destitute families in the first months of 1931, the year that only two of Conway's four tobacco warehouses opened for business. Several banks outside of Conway closed, though a few consolidated and survived, and manufacturing industries experienced both success and failure, with the Conway Lumber Mill slowing and closing parts of production while the Veneer Manufacturing Company opened up a second plant in the 1930s (Gragg 1994:77, 78; Lewis 1998:77; Talbert 2003:208; Jones 1968:19; Sanborn 1930, 1938).

Commercial and residential districts throughout the county varied in their density and architectural styles during the 1920s and 1930s. Myrtle Beach's business district, replete with wide, sandy streets, and a few palmetto trees, had a number of Spanish Revival inspired buildings, with stucco exteriors, wide arched entries, and faux projecting roofs clad in Spanish tile, while other structures were exposed brick. Larger, two-story homes were also built along the wide streets, most often of wood construction with clapboard siding and low pitched hip or gable roofs, with exposed rafters in the eaves. The town developed along a small grid of squares, with the parallel streets following the angle of the coast. Several homes directly faced the ocean, and development occurred in a northwesterly direction behind the first line of ocean front residences. A main thoroughfare, Highway 17, bisected Myrtle Beach on its route along the coast, connecting several smaller, undeveloped beaches, as well as the Ocean Forest Hotel, with the each other on a northeastern to southwestern route (Gragg 1994:79; U.S. Dept. of the Interior, Myrtle Beach Quadrangle, 1937).

On the other side of the Intracoastal Waterway, Conway resembled small towns throughout much of the South, with one or two-story commercial buildings, generally constructed of brick, with flat roofs, cornice details, and large display windows along the front to entice passersby (Gragg 1994:79). Even in the midst of a general depression, Conway did well, with no empty stores to rent in 1936, the annexation of several neighborhoods by 1938, and a population increase from 3,011 in 1930 to 5,066 in 1940. The Works Progress Administration helped fund new schools in the town and the creation of a library, which opened in 1938, with the new post office constructed around the same time. A new bridge, replacing an inadequate one-lane structure, was constructed in 1937-38 over the Waccamaw River at the end of Main Street.

Figure 10.
1939 Map Depicts the State Highway System



Source: *South Carolina State Highway Road Map, 1939*: South Carolina State Highway Department, Columbia, S.C.

New neighborhoods were laid out west of the city, and the African-American community of Conway had a distinct section of town for businesses, churches, and religious organizations. The Horry County Colored Hospital and Training School opened in 1926 in Conway, and a new hospital for blacks and whites was opened in 1930 on Ninth Avenue. A three-story, brick structure, the handsome building was a substantial addition to the city streetscape.

The smaller communities throughout Horry, brought about by the railroad or commercial crossroads, usually had at least one general store, often constructed of wood, with a front gable, sometimes with a front porch along the facade. These small structures, or nearby similar buildings, often installed gas pumps for the increasing number of automobiles. Service stations usually appeared as rectangular frame buildings with front gable roofs and a porte cochere on the facade, supported by wooden posts and acting as a shelter for the gasoline pumps (Gragg 1994:78, 81-82; Lewis 1998:165-167; Bedford 1989:137; Martin et al. 1994; Talbert 2003:183, 212, 214; Community Planning Division 1969:56; Sanborn 1938; Bartos and Jaeger 2000). The small town of Aynor, created by lots sold around the railroad tracks by Burroughs and Collins, grew up with enough stores and homes to incorporate by 1913. Its first councilmen were a farmer, cotton gin operator, and service station owner. A thriving tobacco market, Aynor was replete with warehouses, packinghouses, a brickyard, bank, cotton gin, gristmills, and sawmills by the 1930s, though it struggled in the Depression and successive decades (Lewis 1998:73).

While education in Horry County was poor during the 1920s and 1930s, initiatives to improve African-American education resulted in the construction of many new schools. Around 20 Rosenwald schools were built in rural areas and supported by combined funds from the local black and white communities and support from the Rosenwald Fund. The schools were generally built as one-story, wood frame structures, with large windows for light and ventilation, and were painted light colors. The schools were often constructed as they were needed and as the community could donate funds, for those reasons the schools generally took on the name of the local community, making them important structures for not only children but also their parents and neighbors. Other northern philanthropic organizations such as the Jeanes Foundation and the Slater Fund helped provide funding for black schools, while state and local funding largely went to white schools. The education system also lacked unity and efficient administration, with Horry County hosting 84 school districts by the late 1930s. With insufficient funds for many of the white and black schools, "box suppers" were sometimes sold to support the schools, making education a community effort in Horry (Modjeski 1999).

Horry County fared better overall than many southern counties in the 1920s and 1930s, which had endured the devastating boll weevil, leaving dependent tenant farmers and textile workers in poverty an entire decade before the general, nationwide depression began. The poor economy struck the races unevenly, and many disadvantaged African Americans moved north seeking industrial jobs. Their departure took away their majority percentage of the South Carolina population. The Southern economy was not reinvigorated until the WWII (SCDAH n.d.: internet article).

WWII AND THE POSTWAR ERA

In the 1940s, Horry County became a temporary home to a number of soldiers preparing for service in World War II. The CCC camp at Myrtle Beach State Park was home to infantrymen by February of 1941, and became a staging ground for the Army Air Corp's training of more than 70 squadrons. The federal government acquired over 100,000 acres from 300 landowners to create

a bombing range between the Intracoastal Waterway and Highway 90. Two prisoner of war camps, one located near Conway in Adrian and another in Myrtle Beach, provided a work force in the timber industry and tobacco fields. The army also used Myrtle Beach's small municipal airport, and the constant flux with incoming and outgoing soldiers swelled the town's population far above its 1,600 residents in 1941. Some of the notable events in the military installation's history included the training of men who flew with Lieutenant Colonel James Doolittle on his first raid on Tokyo, and the visit of President Franklin D. Roosevelt on April 23, 1944, during an extended visit to the Hobcaw Barony plantation in nearby Georgetown County. Military protocol extended somewhat into the town itself, which participated in blackouts of windows and the upper half of car headlights, for fear of patrolling German submarines along the American coast (Talbert 2003:218; Gragg 1998:87, 90; Stokes 2005).

Though Myrtle Beach entered the 1940s with a large influx of government dollars, much of rural Horry County continued its agrarian lifestyle. Horry's residents entered the World War II era on an average of only 52 acres, much smaller farms than those of the previous generations. The number of farms, over 5,000 operated by whites and 1,267 operated by African Americans, had increased, but the number of tenant farms nearly equaled the number of fully owned farms by 1940. Subsequently, the number of tenant houses increased, and in the early 1950s these small, wood framed homes, often with a porch, clapboard siding, and gable roof were often placed behind older homes of the land owners. Due to tobacco, Horry's farms outpaced the rest of the state in the total value of crops harvested in 1939, reaching over seven million dollars. The county's population had grown so that it was in the top 10 most populated counties of the 46 in the state. However, Horry's 12,393 dwelling units, similar to several other counties in South Carolina, had only 28 percent of the homes equipped with electric lighting, and only 14 percent with mechanical refrigeration, though 38 percent of the homes had a radio. Only 2,487 homes had running water by 1940, the same year that the Horry Electric Cooperative formed in order to bring electricity to the rural areas. The victory in World War II and the subsequent building boom that swept the county and the nation instigated a modern infrastructure system and steady supply of new homes (Federal Census 1940; S.C. State Highway Department 1939, 1975; Lewis 1998:xxiii).

The postwar population boom was most evident in the two main towns of Horry, Conway, and Myrtle Beach. For the county seat, the growth spurred new commercial development westward along Third and Fourth avenues by the late 1940s, while residential neighborhoods grew up west and north of the city center. By 1950, Conway's population had grown twenty percent in ten years, totaling 6,073 people. The coast attracted new residents as well, and Ocean Drive Beach, just north of Myrtle Beach, was incorporated in 1948, just ten years after its southern neighbor. Increased year-round residents doubled Myrtle Beach's population from 1940 to 1950, resulting in 3,345 people.

In 1959, a new divided highway bypassed Conway to ease traffic to Myrtle Beach that was formerly carried on U.S. Highway 501. The beach town was continuously adding new amenities, including the Pavilion Amusement Park, created by the Myrtle Beach Farms Company. Campgrounds sprung up along the major highway routes, sporting various fantasy themes to attract tourists. Motels welcomed the motorists and kept a similar theme of architecture, with stuccoed exteriors painted in bright colors and flat roofs, new and sometimes unusual building materials consisting of concrete screen walls and glass block, and attractive signage. Small suburbs grew up west of Myrtle Beach, towards the Intracoastal Waterway, and eventually crossed it, but the coastline filled in the fastest. Fishing piers, supported on creosoted posts to protect from marine

borers, extended the coastal entertainment past the surf. Golf courses sprang up to accommodate the retiring “snowbirds” and northern golfers who enjoyed the snow-free courses in winter months, a significant physical change that marked Myrtle Beach as a year-round tourist destination rather than a small town. By the mid-1950s, the coastal beaches of the entire stretch along Horry County were called the “Grand Strand,” a nickname created by local businessman Claude Dunnagan, and one which aptly forecast the future development of the coast with resorts and hotels within a few short decades (S.C.SB&CB 2004; Lewis 1998:xxiii, 78-79; City of Myrtle Beach 2006; *Myrtle Beach Sun* 1959; Moredock 2003:11; Gragg 1994:95; Fuller 2002:22; *The State Magazine* 1950).

Horry’s total population reached 59,820 by 1950, and again the county far outpaced the rest of the state in the number of farms and the value of all their sold farm products, which totaled over \$18 million, compared to an average of one to seven million dollars per county. Unfortunately, tenant farms had slightly surpassed the number of fully owned farms, and without a nearby college, only 885 Horryites could claim a four-year college education (UVA Census 1950). By the 1950s, however, tobacco farming was joined by diverse pursuits to better the quality of life in Horry.

With advances in education and transportation during the 1950s, Horry County embraced the modern era and attempted to capitalize on its local intellectual, built, and natural resources. School consolidation in 1954 reduced the school districts from 82 to only one, and in the process smaller schools were abandoned for larger ones, making the education program much more efficient. At the same time, blacks were consistently separated from whites under the motto “separate but equal.” In 1954, the Coastal Carolina Junior College opened with 53 students, holding its first classes in the Conway High School. The same year the Army airfield, closed shortly after World War II, was reactivated as the Myrtle Beach Air Force Base to train soldiers for the ongoing Korean War, though it also became the county’s biggest employer. The year continued with the establishment of the Horry County police, and the first annual Sun Fun Festival, designed to attract tourists to Myrtle Beach in the slow week before the official summer season. Though the coastline succeeded in attracting visitors, it also left the town vulnerable to flooding and high winds wrought by Hurricane Hazel in October of 1954. Devastation from the storm left piles of wood and building debris. While one life was lost, the majority of citizens were safe, and the tourists had already vacated the area by the end of the season around Labor Day. Its own form of urban renewal, the hurricane cleared away many of the “mom and pop” guesthouses that had populated the beach in the postwar era, and opened the strand for new hotel development. The modern era of Myrtle Beach as a nationally recognized tourist destination was created from the disaster and the aftermath, when town officials aggressively marketed the beach as “open for business” by the 1955 season (Edgar 1998:523; Talbert 2003:234; Cerny 1998:61-62; Lewis 1998:xxiii; Stokes 2005). With investment in education, employment, and tourism, Horry County flourished in many areas during the 1950s.

Despite its obvious progress, the county still experienced racial disharmony, a hallmark of the turbulent mid-century era of segregation throughout the South. The tensions erupted in violence at a black Myrtle Beach nightclub in 1950, when the Ku Klux Klan attacked African-American Charlie Fitzgerald, at his establishment, named “Charlie’s Place.” Sentiments leading up to and following the attack signify two extremes of the social issues present in Myrtle Beach, and likely throughout the county. While dancing at the beach was a mainstay of its character since the early 1900s, the white teenagers of the late 1940s began listening to “black music.” Venues to dance to the music, however, were generally rare and often feared by the older white generation. Fitzgerald played all the popular “black music,” and allowed white teenagers into his club, where they learned dance

steps they later mimicked or improvised upon at the white dances. Reportedly, this dancing led to the famous “Shag” dance that became a staple of the beach scene. Angered at Fitzgerald’s policy of allowing interracial couples on the dance floor, the KKK were incited to act. The white teenagers avoided the black nightclub, fearing another attack. Fitzgerald survived the assault, and he and his family continued their lives in the Whispering Pines community, an African-American neighborhood less than a half-mile from the Pavilion. Integration in Horry County and throughout the South would not occur for another decade or longer (Beacham 2000).

By the 1960s, tourism caught up with tobacco as an economic power in Horry, and as a result, the coastline experienced rapid growth. With a population of over 68,000, including 18,000 African Americans, Horry was again among the most populated counties at number ten. With much of the growth occurring in Conway, which experienced a 41 percent hike between 1950 and 1960, and the coast, a number of small beach towns incorporated and joined each other to create more efficient municipalities in the mid twentieth century. Cherry Grove Beach incorporated in 1959; Surfside Beach and Windy Hill Beach in 1964; Atlantic Beach in 1966; and North Myrtle Beach were created in 1968 from the consolidation of Ocean Drive Beach, Crescent Beach, Windy Hill Beach, and Cherry Grove Beach. Atlantic Beach served as an African-American beachfront town, as one of the few areas blacks were allowed to go during segregation, and its town officials decided not to consolidate into North Myrtle Beach in order to retain their identity. Though the number of incorporations suggests that the county was growing at the same rapid pace it had experienced in previous decades, the 1960s was a minimal growth period. The county gained less than 2,000 people, Conway lost 4.8 percent of its population, and instead of doubling, as it had between 1950 and 1960 to total 7,834, Myrtle Beach’s population grew by only 1,201 people by 1970 (Federal Census 1950, 1960; Lewis 1998:xxiii, xxiv; City of Myrtle Beach 2006; Town of Atlantic Beach website 2006).

Several significant changes occurred within Horry that likely played a role in the unusually slow growth. The mainstay of the county’s economy for generations, agricultural employment, diminished 39 percent between 1959 and 1967. Comparably, the number of non-farm workers grew by 38 percent in the same period. Between 1954 and 1964, total harvested cropland in the county decreased 32 percent, emphasizing the county’s move away from agriculture. Simultaneously, the tourism industry was beginning to boom, bringing in visitors, but not residents. By the 1968-69 season, Horry had 2,700 hotel and motel rooms, higher than any other South Carolina county. Inward movement among county inhabitants likely altered the traditional demographic distribution, with a slight decrease in the rural population and a slight increase in the urban. Horry was also experiencing changes in education, with the establishment of the Horry-Georgetown-Marion Technical College in 1965, the same year that African-American students first attended Myrtle Beach High School (Talbert 2003:239-240; Lewis 1998:xxiii).

Table 3. Horry County Population, 1920-1970 (Federal Census)

Census	Total Population of Horry County	Percent Increase
1920	32,077	+ 19% (from 1910)
1930	39,376	+ 23%
1940	51,951	+ 32%

Table 3. Horry County Population, 1920-1970 (Federal Census)

Census	Total Population of Horry County	Percent Increase
1950	59,820	+ 15%
1960	68,247	+ 14%
1970	69,992	+ 2.5%

Horry County's rate of growth was rapid in the immediate postwar period, but slowed during the 1960s, as the economically dominant industry slowly shifted from agriculture to tourism. The slow growth may also be attributed to the relatively isolated suburban development in the county. While much of the nation experienced rapid expansion of homogenous, residential neighborhoods through suburban developments of winding, dead end streets with cul-de-sacs, the majority of Horry developed along existing roads as newer homes simply filled in large gaps left by the agrarian heritage of vast acreage between homes. Newer roads cut efficiently across old fields or through forests to reach existing thoroughfares, and only Conway, Myrtle Beach, and a few small towns such as Loris and Little River experienced a degree of dense infill or suburbanization along their traditional municipal limits. This type of growth created an unusual streetscape, fitting in newer brick ranch style homes, sprawling across their lots, with smaller Bungalow cottages or older tenant houses, generally wood framed with clapboard siding (USGS Topographic Maps, Horry County). As settlement and visitation established the coast as a tourist destination, Horry County grew quickly in the following decades.

THE 1970s THROUGH TODAY

Far from the isolation that hallmarked "The Independent Republic's" early years, by the late twentieth century Horry County was a tourist destination for not just South Carolinians, but for visitors from throughout America and even foreign countries. By attracting visitors and contributing heavily to the state's tourism industry, Horry once again capitalized on its natural and man-made resources to become an integral component of South Carolina's economy.

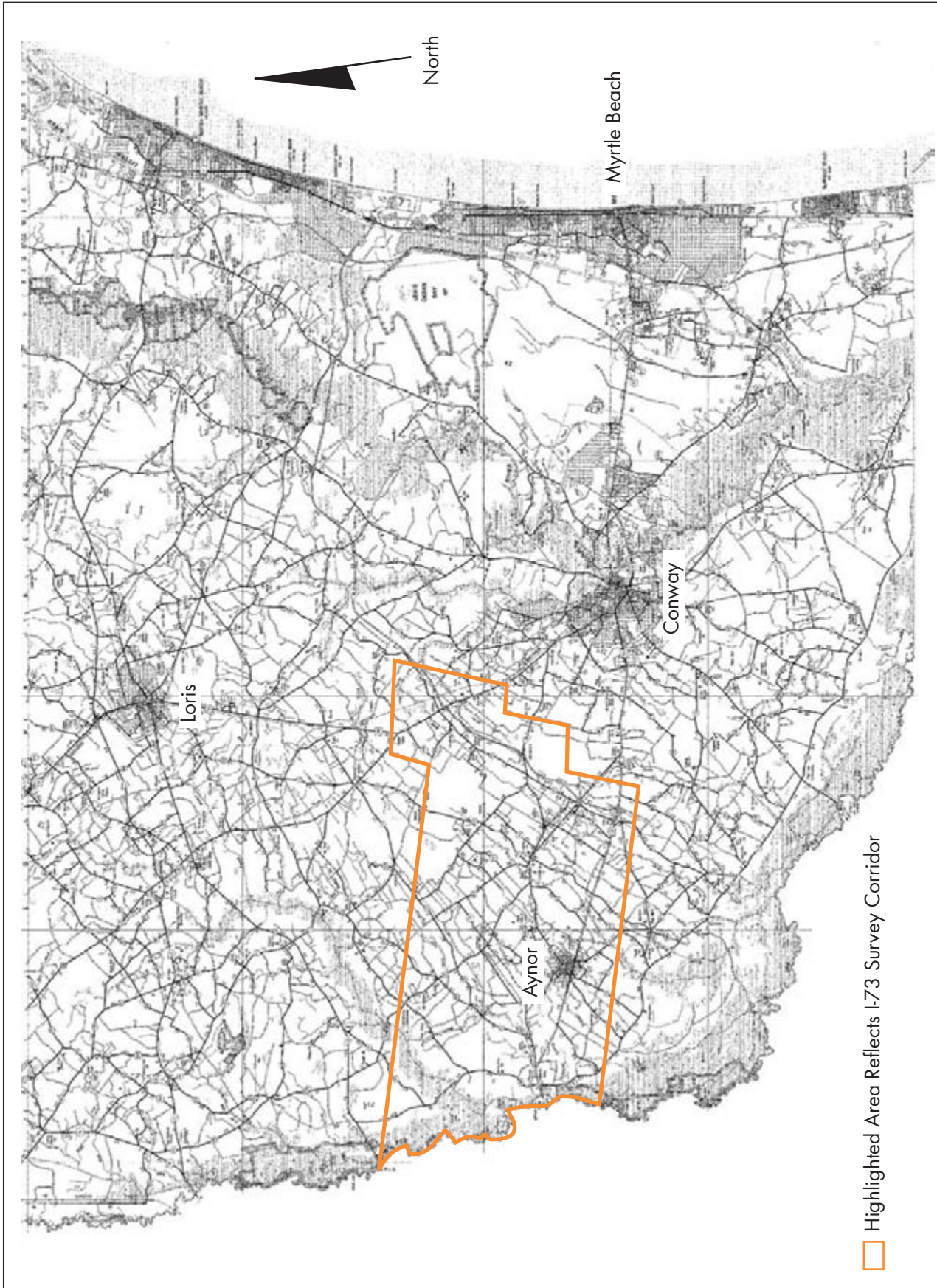
The county entered the 1970s with the profitable tourism industry and the promise of growth along the increasingly popular coastline. With a population of 69,992 in 1970, Horry County grew rapidly to over 101,000 people within a decade. Outperforming agriculture at a rate of nearly \$28 million to \$15 million, tourism accounted for 22 percent of the county's income by 1971 (Waccamaw Regional Council of Governments, or WRCOG n.d; Talbert 2003:240). The Housing and Urban Development Act of 1968 (amended 1969, 1972) made federal flood insurance available for homes and businesses along the beach, spurring the development of resorts, hotels and million-dollar "beach houses." The end of blue laws by the summer of 1973 allowed liquor to be served in bars and restaurants, a huge boost to the restaurant industry along the coast, and in the following year the county's first indoor mall, Myrtle Square, opened its doors. The gasoline rationing of 1974 actually helped the beach, which many travelers from the North and Midwest found to be a plausible alternative to the long drive down to Florida. Between 1970 and 1975, employment in the county jumped 55 percent, construction boomed, and with the decreasing

power of the legislative delegation, the County Council and county administrator were in place for the first time in 1977. Another important factor in the county's growth during the era was the shift from a defined summer tourism season to a longer, drawn out vacation period where families could enjoy golf, mini-golf, shopping, and other attractions in the cooler months of the year (Edgar 1998:579; Talbert 2003:242). One sign of the changing times was the 1974 demolition of the majestic Ocean Forest Hotel, the Woodside venture from 1930 that seemed outdated, lacking the modern air conditioning and other conveniences of the hotels and condominiums filling up the beach (McMillan 2001:36-37). The coastline was quickly becoming the most important economic attribute of the county.

As the fastest growing South Carolina county between 1970 and 1990, Horry confronted several issues in the 1980s and 1990s. Perhaps one of the most important alterations was the drastic fluctuation of people in Conway, the county seat, which had lost nearly five percent of its inhabitants between 1960 and 1970, gained in population by 25 percent in the following decade, and experienced a four percent loss between 1980 and 1990. As tourism overtook agriculture as the county's number one industry by 1990, it created more density along the coast while removing it from interior towns like Conway (Figure 11). The unsteady demographic left Conway with a number of building vacancies in the 1980s, a situation helped greatly by the Main Street USA program which began in the town in 1986 to attract and retain businesses in the city center. Conway's most scenic natural feature, the Waccamaw River, also gained some attention in 1987 as the focus of a riverfront district with a public park, paved walking paths, a marina, condominiums, and the restoration of nearby warehouses. Conway's population rebounded in the 1990s, gaining by 20 percent to reach 11,788 by 2000.

Meanwhile, Myrtle Beach's population grew quickly, and subsequently so did the new high-rise hotels and resorts designed to attract larger tourist crowds. Infrastructure strained to keep up, as did the traffic, and the increasing amount of paved parking lots and roads contributed to storm water flooding and drainage problems along the beach.

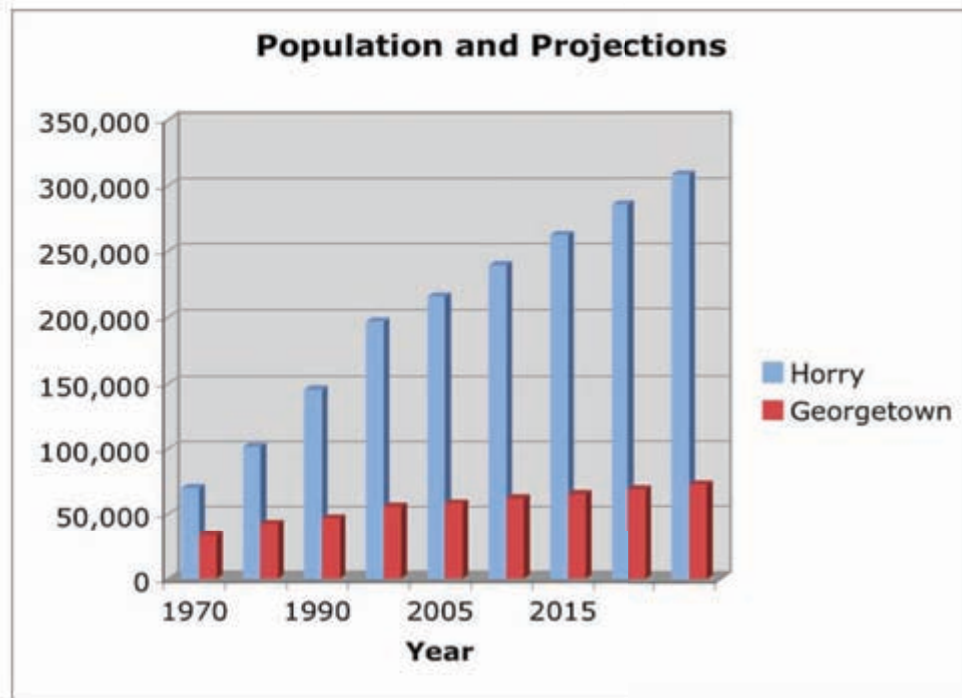
The closing of the Myrtle Beach Air Force Base in 1993, and the frequency of hurricanes in the mid-1990s likely contributed to the town's first recorded population drop, leaving only 22,759 residents in 2000 after a high of 24,848 in 1990. A small town in size, these figures do not acknowledge the average weekend population, swelled to over 300,000 on a peak vacation day, and to the Myrtle Beach Metropolitan Statistical Area, which increased in population by 36.5 percent between 1990 and 2000. The coastal tourism industry for the county contributed 40 percent of the state's total tourism revenues by 1996. Meanwhile, the tobacco industry, which continuously fell behind tourism in Horry County, faced insurmountable attacks by the health consciousness of America in the 1980s and 1990s, and the last tobacco market closed in Conway in 2001 (S.C. SB&CB 2004; City of Conway 1997:25-26; City of Myrtle Beach 2006; Lewis 1998; xxiv; Talbert 2003:250; Moredock 2003; City of Myrtle Beach Tourism Committee 1998:12).



Source: SCDOT General Highway Map 2005

Figure 11.
2005 Horry County Highway Map

Table 4. Horry and Nearby Georgetown County, Population and Projections (WRCOG)



Today, Horry County is recognized for its beautiful and bustling coast, and for its rapid growth. Smaller towns throughout the county, once made prosperous by tobacco, now pursue other crops and industry for their economy. Retaining their small populations, Little River, known for its deep-sea fishing and seafood, Loris, now growing corn and soybeans on the most prosperous tobacco lands from the 1950s, and Galivants Ferry, which grew from the naval stores through the tobacco industry, are characteristic crossroad towns that retain their historic size, but seek out new ways to maintain an economy. With retail the prime industry in the county, driven by coastal tourism, the county is continuing a legacy of using its natural resources to create commercial success. Adapting from early trade to the turpentine, naval stores, and lumber industries, Horryites perfected the growth of tobacco as a cash crop for several generations. Tourism, begun and still largely dependent on Horry's wide beaches, has been the latest successful economic endeavor for the county, and is a thriving industry in the twenty-first century.

IV. SURVEY SUMMARY

The current landscape of Horry County reveals a number of important features from its rich history. Natural landscapes that drew the first explorers and settlers are still visible. Pristine beaches, rivers and swamps, and forests are clues to the bountiful wilderness that at first intimidated, and then harbored a growing community. As they settled the land and built upon it to suit their needs, inhabitants cleared forests, drained swamplands for farms, and eventually cut new waterways to connect Horry to the entire eastern coast. Today, farmlands and the Intracoastal Waterway are evidence both of Horry's self-sufficiency and its opening up to the outside world.

Further evidence exists in the built environment, as bridges within the county and those leading out from it remind the viewer of the limits and the benefits of vast rivers, at times restricting transportation, but in earlier years, being the primary highway for it. The current road system, crossing the county and following patterns set forth from the earliest years of development, such as the coastal roads paralleling the old King's Highway, are visual reminders of the significance of travel and access to markets for the rural farmer or for the visitors seeking the fastest route to the Atlantic Ocean. The hotels and resorts, as well as the schools, churches, government offices, and homes that line the coast create a unique aesthetic along Horry's eastern border. West of the Intracoastal Waterway, rural Horry County is still visible, with Conway, seated near the center, displaying generations of structures that reflect the commercial and residential growth of an early township that became a leader in the local tobacco market. In the sparse landscape that spreads out from Conway, homes, tenant houses, barns, and the omnipresent tobacco pack houses recall the decades of growth and wealth that came from a single crop. From the Rosenwald schools to the mid-century hotels, to the crossroads general stores, nearly all facets of Horry's history are visible on its landscape. This chapter contains descriptions and evaluations of the surveyed properties that contain information about Horry County's multifaceted past.

NATIONAL REGISTER LISTED PROPERTIES

There are 29 sites and districts currently listed in the National Register of Historic Places for Horry County, 18 of them in Conway, six in Myrtle Beach, and the remaining five scattered in rural areas. Homes, cemeteries, churches, and farm sites are among those listed between 1971 and 2005, and the five districts are both residential and commercial. Two early hotels in Myrtle Beach are listed.

Table 5. Horry County National Register Listed Properties

Name of Property	Address	Listed	SHPO Site #
Old Horry County Courthouse (Conway City Hall)	Main St., Conway	4/7/1971	11
Hebron Church (Hebron Methodist Church)	SR 475, Bucksville vicinity	5/16/1977	100
Buck's Upper Mill Farm (Henry Buck House)	On Waccamaw River, Bucksville vicinity	3/25/1982	98

Table 5. Horry County National Register Listed Properties

Name of Property	Address	Listed	SHPO Site #
Burroughs School (Burroughs Graded School)	801 Main St., Conway	8/2/1984	4
H. W. Amrose House (Dunmeade)	1503 Elm St., Conway (Conway MRA)	8/5/1986	1
Beaty-Little House	507 Main St., Conway (Conway MRA)	8/5/1986	2
Beaty-Spivey House	428 Kingston St., Conway (Conway MRA)	8/5/1986	3
Arthur M. Burroughs House	500 Lakeside Dr., Conway (Conway MRA)	8/5/1986	6
Conway Methodist Church, 1898 and 1910 Sanctuaries (Conway First United Methodist Church)	5th Ave. Conway (Conway MRA)	8/5/1986	7
J. W. Holliday, Jr. House	701 Laurel St., Conway (Conway MRA)	8/5/1986	9
Kingston Presbyterian Church Cemetery	800 3rd Ave., Conway (Conway MRA)	8/5/1986	10
C. P. Quattlebaum House	219 Kingston St., Conway (Conway MRA)	8/5/1986	12
C. P. Quattlebaum Office	903 3rd Ave., Conway (Conway MRA)	8/5/1986	14
Paul Quattlebaum House	225 Kingston St., Conway (Conway MRA)	8/5/1986	13
Waccamaw River Warehouse Historic District	Conway (Conway MRA)	8/5/1986	No #
W. H. Winborne House	1300 6th Ave., Conway (Conway MRA)	8/5/1986	16
Conway Downtown Historic District	Conway (Conway MRA)	8/19/1994	No #
Waccamaw River Memorial Bridge	Main St./U.S. Hwy 501, Conway (Conway MRA)	8/26/1994	15
Atlantic Coast Line Railroad Depot	U.S. Hwy 701, Conway (Conway MRA)	5/18/1995	417
Chesterfield Inn	700 N. Ocean Blvd., Myrtle Beach (Myrtle Beach MPS)	11/7/1996	5
Ocean Forest Country Club	5609 Woodside Dr., Myrtle Beach (Myrtle Beach MPS)	11/7/1996	507
Pleasant Inn	200 Broadway, Myrtle Beach (Myrtle Beach MPS)	11/7/1996	8
Rainbow Court	405 Flagg St., Myrtle Beach (Myrtle Beach MPS)	11/7/1996	508
Myrtle Heights-Oak Park Historic District	N. Ocean Blvd., between 32nd Ave. N and 46th Ave. N., Myrtle Beach (Myrtle Beach MPS)	10/28/1998	No #
Galivants Ferry Historic District	Jct. of U.S. Hwy 501, Pee Dee Rd., and Galivants Ferry Rd., Galivants Ferry	3/29/2001	17-38
Socastee Historic District	S.C. Hwy 544, ½ m. N of Intracoastal Waterway, Socastee	5/22/2002	No #
Myrtle Beach Atlantic Coast Line Railroad Station	Jct. of Oak St. and Broadway, between Jackson St. and 8th Ave., Myrtle Beach (Myrtle Beach MPS)	7/22/2002	547

Table 5. Horry County National Register Listed Properties

Name of Property	Address	Listed	SHPO Site #
John P. Derham House	1076 Green Sea Rd., Green Sea	10/4/2005	No #
Conway Post Office	428 Main St, Conway	2009	No #

A review of Conway's 17 listed sites was included in New South Associates' 2005 survey of the town. Formal listing of the US Post Office in downtown Conway will occur in 2009. The five sites and one district in Myrtle Beach are intact, as are the two sites near Bucksville, the Socastee Historic District and John P. Derham House. The Galivants Ferry Historic District is within the I-73 corridor, which Brockington and Associates surveyed.

What is of concern is that two NRHP listed sites in Myrtle Beach face demolition. With no local preservation ordinances in place, it is quite likely that the Chesterfield Inn and the Rainbow Court motel may be gone in the next few years. Chesterfield is located on the beachfront, and Rainbow Court is on the second and third rows. Current office staff at the Rainbow Court has indicated that it will likely be torn down in the next few years, and Chesterfield Inn is an aging, four-story building on a site with development rights allowing over 20 stories.

SURVEY INVENTORY

The current project complements previous surveys conducted in Horry County, and offers a more thorough understanding of existing resources. In 1973, the Waccamaw Regional Planning and Development Council undertook a survey of historic places, resulting in a report identifying 137 sites. Some of the resources were no longer extant at the time of the survey, but represented significant historic properties, the majority of which were large homes, churches, and a few cemeteries and commercial buildings. David and Olin Utterback surveyed many of the sites 15 years later in 1988. Their countywide survey resulted in 407-recorded properties (Sites 0001-0407), but did not include the City of Conway or the town of Loris and its surrounding area, and only listed a few sites along the coast. The Utterback survey focused on not only prominent rural historic homes and churches, but also tenant houses, farm complexes, and bridges. While Utterback's survey cast a wider net than its predecessor, Preservation Consultants quickly followed in 1990 with a small survey that covered areas not fully recorded in the Utterback survey. They recorded 23 rural sites (0408-0431), including several schools, small and large homes, cemeteries, a river landing site, churches, and the King's Highway. While the survey parameters and methodologies of the three previous surveys are indeterminable, they are obviously products of their era. In the decades since these surveys, historic preservation theory has expanded to include previously overlooked sites, namely those of the average middle and working classes, African-American resources, and the 50 year moving timeline for historic properties now includes recent past architecture. This survey attempts to include historic sites in the project area that retain integrity, dating up to 1956 for most sites and up to 1965 for significant residences, institutions, commercial, and religious sites.

Small rural homes, farmsteads, churches, and the occasional abandoned corner store dominate Horry County's built landscape west of the Intracoastal Waterway. East of the Waterway, dense modern resort and commercial development, centered in Myrtle Beach, intrudes on the historic streetscapes of the early beach communities. The juxtaposition of rural and coastal communities is a startling, yet now essential, aspect of the county's visual landscape, as the coastal tourism continues to eclipse rural agriculture as the predominant economic power. A study of the surviving and predominant structures in the county follows, in hopes that over 2,600 buildings, landscapes, and structures recorded during intensive fieldwork can be distilled into a glimpse of Horry County's current, but quickly changing, built environment. The following table shows the number of surveyed sites, divided by both historical and current use.

Table 6. Surveyed Properties and their Historic and Current Uses

Type of use	Historic Use	Current Use
Agricultural	325	132
Civic/Social	10	13
Commercial	328	325
Educational	36	15
Entertainment	19	33
Funerary	127	127
Government	3	8
Health Care	0	4
Industrial/Engineering	9	5
Landscape	10	10
Military	46	1
Religious	122	132
Residential	1564	1439
Transportation	19	6
Unknown	11	173
Vacant	0	152
Other	52	108
Total Surveyed		2,683

BUILDING TYPES, CEMETERIES, LANDSCAPES, AND STRUCTURES

Residential Buildings

The majority of buildings recorded in the survey are residential structures. With occupation of the county dating back to at least the late 1700s, it is not surprising that few extant homes date to the first half of the nineteenth century. Since large plantations were rare, only a few antebellum sites identified with large-scale agriculture and slavery. Smaller farms and homes dominate the history of Horry County's economy and built environment in the rural areas, and it is obvious through several farmsteads that families passed down land through descendents. One unfortunate consequence of this is that some families chose to build a new home on the site of old homes. This

practice is evident in the large number of mid-twentieth century homes surrounded by older barns and outbuildings. Tenant farming, although slow to take hold in the county, impacted the built landscape with the construction of tenant housing, often at least two per site. Tenant houses in the county are no longer prevalent, the victims of stigma and demolition. The boom in tobacco farming is evident especially in the large number of homes in the northeast quarter of the county, near Loris. Many of the homes date to the 1930s-1950s, a period of prosperity in Horry's agricultural economy, and the area supported a large number of farms.

The coastline of Horry developed in a different pattern than the rest of the county. Although an early 1800s home likely existed near Withers Swash, and the King's Highway ran through the area, travel to and dense settlement of the coast did not begin until the turn of the twentieth century. Finally reached by ferry and railroad, the Myrtle Beach area first developed as a source of lumber and farmland for the Myrtle Beach Farms Company, predecessor to modern Burroughs and Chapin, with resort and vacation use a simultaneous venture aided by improved access from interior parts of the county. The cottages, stores, dancing pavilions, and hotels, which quickly dotted the beach in the early 1900s, were victims of their own success. Continued migration to the beach in the form of both residents and visitors during the 1940s and early 1950s resulted in a number of wood framed apartment buildings, travel courts and beach homes, which Hurricane Hazel largely diminished in 1954. Subsequent cleared lots on the coastline quickly filled in with sturdy, concrete block and brick motels. The coast continued to attract development, which grew larger in scale and eradicated more of the historic buildings along the coast, especially in Myrtle Beach.

There are a variety of residential types and styles in Horry County, but they are tempered by a vernacular aesthetic. Very few homes displayed intricate details such as cornice molding, pediments above doors, or prominent, ornate columns. Most homes are wood frame, one to two stories, often with shiplap siding and weatherboard, or asbestos for mid twentieth-century structures. Porches are prevalent and are on almost every home in the county. A unique porch type found all over the survey area had a hip roof that extended across the façade and past the side elevation into a lateral gable, sometimes creating a porte cochere or an extension of the porch. Perhaps this is a feature found in home plans sponsored by the Farmers Home Administration, which assisted farmers in the late 1930s through the 1950s, and then to other rural residents, although none of their home plans were found in archival repositories researched for this project.

A popular house type from the late 1800s and turn of the twentieth century was the vernacular version of the French Colonial farmhouse type with ell. Site 1657 is a good example of this type. Although now used as a barn, the ca. 1900 former home retains the integral porch, and is a larger home than some of the same type. With a central entry flanked by single windows, the style was easily expanded with additional bays while retaining the same style, and was likely a massed-plan side-gabled type (Figure 12a). As is typical of many rural southern counties, there are several I-houses, and several good examples are located in the northeast corner of the county. Hammonds Homestead, Site 0288, is an especially interesting example of a circa 1868 home, with exterior end chimneys, central double door entries on both floors of the two-story house, and a notable two-story porch. However, the colossal porch columns extend to the ground in front of the structure and the second story porch, now fixed, used to swing, apparently because of its suspension from the porch ceiling (Figure 12b). There are many vernacular residences in the county with elements of the Victorian era, namely the gable-front and wing type. One circa. 1890 Folk Victorian style, Site 0321, is one of the few to be two stories in height with scrolled brackets on the porch, highlighted by turned posts and balustrade (Figure 12c).

Figure 12.
Residential Styles



12A. Typical Vernacular French Colonial Farmhouse Type with Ell (Site 1657)



12B. Typical I-House with Two-Story Full Length Porch (Site 0288)



12C. Typical Folk Victorian Front Gable and Wing Type (Site 0321)



12D. Typical Massed Plan, Side Gabled Type (Site 0111)



12E. Typical Lateral Gabled, Hall and Parlor Plan (Site 3467)



12F. Typical Bungalow Style With Cross Gable Porch Roof (Site 0224)



12G. Fine Example Of Craftsman Bungalow (Site 1819)



12H. Typical Neoclassical Type (Site 2787)

Late 1800s and early 1900s, small farmhouses most often are the one story massed plan, side gable type with central door, flanking windows, weatherboard siding, and porch across the façade, another style which is easily adaptable to widening without the loss of the basic floor plan, such as circa 1900 Site 0111 (Figure 12d). Larger farm houses from the same era sometimes have more detail, such as Site 3467, which is a circa 1880 home with symmetrical exterior chimneys, cornice returns, boxed eaves on the porch, and sidelights flanking the central door (Figure 12e). The Bungalow proliferated throughout the county, in a variety of styles, dating from the 1920s well into the 1950s. Easily adapted to simple designs or embellished with battered posts on brick pedestals, doubled three-over-one sash windows, and often with a porch extending past at least one side elevation, the Bungalow is the most prevalent building type in Horry County. One circa 1937 example of a somewhat embellished rural type is Site 0224, whose porch extends past both side elevations and creates a porte-cochere (Figure 12f). Loris has a few fine examples including Site 1819, which is a circa 1920 home with battered posts on brick pedestals, a dormer with bracketed eaves, and exposed rafter tails (Figure 12g). While the Bungalow dominated rural and some urban residential styles in the 1920s to 1950s era, the more cosmopolitan neighborhoods growing up in Myrtle Beach displayed the circa 1950 Colonial Revival style (Site 2787), often with an impression porch replete with colossal columns, symmetrical fenestration, and an elaborate door surround. With extremely shallow eaves, multi-paned sash windows, and often two stories, these wood frame homes created neighborhoods of wealthy residents with relatively high styled homes (Figure 12h).

The Minimal Traditional style, though not as prevalent as the Bungalow, did populate both the urban and rural communities in Horry County during the 1940s. Loris again has the best examples of the style, Site 1816 has the most ornate chimney detail of any found in the survey area, with corbelling at the top approached by large panels of basket weave brick pattern. The intercepting front gable for the entry bay shields a rounded, recessed entry with rounded door (Figure 13a). By the 1950s, residents along the coast began experimenting with more modern materials and styles rather than adhering to the typical shiplap sided beach cottage with exposed rafter tails. One excellent example of the International Style is Site 2326, built in 1950. Exaggerated, wide boxed eaves, vertical tongue-and groove on the second story and stucco on the first, and a casement window that wraps from the façade to the left elevation, are all features that make this a fairly detailed example of the style (Figure 13b). In contrast, rural residents still clung to the Bungalow, Site 2128, adapting it slightly in the 1940s to 1950s, most often by restricting the width of the hip-roofed porch to the width of the façade, using simple plain posts instead of battered columns on the porch, and employing some symmetry to the façade (Figure 13c). Loris, Myrtle Beach and Conway were the major urban areas in the county and they added a few Ranch neighborhoods during the 1950s and 1960s. Loris has a few exceptional examples, including Site 1619, a circa 1960s sprawling structure with its left elevation to the street, a low, hipped roof with several slightly projecting bays, wide band windows, and wide, prominent chimneys (Site 13d).

Residents wanting a spot closer to the beach could find respite in several of the mobile home parks on the coast. The remaining mobile home parks in North Myrtle Beach are west of Highway 17, and do not have many good examples of the type, but in Garden City Beach, there are several clusters of mobile homes likely dating to the 1950s and 1960s era. One of the best examples is Site 2829, a two-toned metal mobile home with “quilted” metal on the white section and band impressions on the turquoise toned areas. Band windows appear original, and the owners

Figure 13.
Residential Styles Continued



13A. Typical Masonry Minimal Traditional Type (Site 1816)



13B. Fine Example of International Style (Site 2326)



13C. Typical Vernacular Bungalow With Hip Roof on Porch (Site 2128)



13D. Typical Sprawling Ranch (Site 1619)



13E. Typical Mid Century Mobile Home (Site 2829)



13F. Typical Two Story, Front Gable Beach Cottage With Partially Enclosed Porches (Site 2299)



13G. Typical Example of Domestic Servants Quarters Adj. to Beach Cottage (Site 2354.01)



13H. Typical Mid Century Raised Beach Cottage (Site 2469)

attached porch along the side elevation, perhaps in the 1950s or 1960s as the band of windows on the porch are louvered (Figure 13e). More permanent homes on the beach which retained historic cottage details include Site 2299, a circa 1955 home which has asbestos shingle, exposed rafters in open eaves, a partially enclosed porch, and wood awnings (Figure 13f). A rare building type along the coast is the small, one-story wood frame servant quarters, often located to side and rear of the main home. Site 2354.01 is a circa 1945-50 example of this type of building, which often mimicked the siding and general details of the main home but is without a porch (Figure 13g). As beach cottage styles changed and responded to flooding brought on by such disastrous hurricanes as Hazel in 1954, the circa 1955-60 raised beach cottage (Site 2469) became much more typical in the mid-twentieth century and into today. With the wide boxed eaves, asbestos shingle and band windows of the era, these often single story homes stand out amongst large scale development on the coast (Figure 13h). The best collection of these types of homes is in the northern beaches of North Myrtle Beach.

A varied collection of residential types and styles beautifies Horry's built landscape, these are just a few examples of the 1,564 buildings historically used as residences, some of which are now vacant or reused for a different purpose. There are 1,439 residences currently in use as dwellings.

Agricultural Buildings

The most prevalent agricultural building in the survey area is the tobacco barn. Several variations of the building materials exist, but the typical architectural style of gable roof, a one and a half-story appearance with no windows, usually a small vent in the gable end, and a single door, remains the standard. Log construction with saddle notch (Site 2142), and rarely a square hewn notch, is evident on tobacco barns dating between around 1900 and the 1930s. Frame construction with clapboard siding occurred simultaneously and continued for a few more decades, although in the 1940s owners began covering older and newer buildings with asphalt roll, sometimes with wood battens over the asphalt (Site 0343). There are only three barns in the survey area with vertical pole construction, held together with thick clay chinking. Many of the barns also have metal-clad shed roofs extending from the first story, sometimes surrounding the entire structure and often supported by wood posts. Usually not enclosed, the bays created by the shed roof offered a shaded spot to work with the tobacco leaves (Figures 14a, 14b).

Other agricultural styles included a transverse crib barn with central drive through (Site 2002). Typically, these large barns have a central door on the second story above the drive through, and often have windows in the second story on the side elevations (Figure 14c). Gambrel roofed two-story barns with single and double cribs (Site 1625.04), or even two drive thrus to act as a garage, are more rare, but have similar fenestration and door placement as the transverse crib barn (Figure 14d). Tall, slender two-story barns most often have one-story shed roof wings along side elevations, sometimes enclosed, Site 3429.01 (Figure 14e). Most often agricultural buildings that are not tobacco barns have clapboard siding and standing seam metal roofs, with exposed rafters in open eaves. Most also suffer from deferred maintenance or abandonment, and without continued use fail to receive continued upkeep. Small farms are still common in Horry County but are not as prevalent as in the first half of the twentieth century, therefore it is worthwhile to note the surviving agricultural properties and perhaps find compatible new uses for them.

Figure 14.
Agricultural Styles



14A. Typical Tobacco Barns with Asphalt Roll Covering (Site 0343)



14B. Typical Transverse Double Crib Barn (Site 2002)



14C. Typical Large Barn and Garage with Gambrel Roof (Site 1625.04)



14D. Typical Saddle - Notched Log Tobacco Barn (Site 2142)



14E. Transverse Barn with Enclosed Attached Sheds (Site 3429.01)

There are 325 resources recorded which have historically been used for agriculture, however, only 132 are currently used for agriculture. Approximately 60 percent of those surveyed are no longer in use agriculturally and are most often empty and abandoned.

Commercial Buildings

Commercial styles in Horry County range from the rural farm store to the mid-twentieth century strip mall. A rare, circa 1939 two-story wood-frame commercial building in Little River, Site 0044, is one of the few examples of early commercial architecture, which varied little from residential buildings (Figure 15a). Rural commercial buildings in the survey area are often abandoned crossroads or corner stores, and the circa 1885 former warehouse and store at Jordanville, Site 0148.03, is a remnant from a once-busy intersection. Its wood frame, weatherboard structure on brick pier foundation is a rare example in that it is large and is surrounded by associated smaller barns and homes (Figure 15b). Another rare rural commercial type is the two-story wood frame building with weatherboard siding and single story front porch. Site 0253, the circa 1890 Hezekiah Hinson Mercantile Store, is an excellent example and its lack of windows along the first story side elevations is one of the most telling features revealing its commercial use, as shelves would have lined the interior walls (Figure 15c). Tobacco's boom not only spurred barns and rural architecture but also created a demand for warehousing in urban centers such as Loris (Site 1664). The circa 1940 multi-bayed brick warehouse here retains its parapet gable and shallow buttresses (Figure 15d). Small crossroads communities often had only one commercial building, such as Site 1860 and its accompanying "Texaco" gasoline sign. This circa 1950 crossroads store has the typical front gable, central entrance, and large windows, although some examples have a porte cochere across the façade (Figures 15e, 15f).

As the automobile age created a demand for gasoline and service stations, the streamlined commercial architecture spilled over onto such sites as 1678, Harry's Wrecker Service in Loris, a circa 1958 multi-bayed building with simple band detailing near the cornice and a canted corner entry (Figure 16a). More traditional commercial buildings in Loris include site 1662, a circa 1930 multi-bayed brick, one-part commercial block structure with drip corbelling at the cornice (Figure 16b). Site 2376 on Main Street in Ocean Drive Beach is a two-part commercial block brick building with three bays on the first story. Minimal dentil molding creates the simple cornice for the circa 1950 structure (Figure 16c). Myrtle Beach has a series of multi-bayed commercial buildings, one example is circa 1945 Site 2731, and enframed window wall with recessed entry and slanted glass display window walls (Figure 16d). The town's commercial development extended into numerous apartments and motels to accompany swelling tourist populations into the 1950s and 1960s, and site 2566, the circa 1965 Chip Inn motel, plays on the golf courses that helped attract so many visitors to the coast. A three-story masonry structure with flat roof and engaged porch roof, with windows above colored panels, the motel is typical of the style (Figure 16e).

Dense commercial areas such as Loris and along the coast have typical one and two-part commercial block buildings, as well as a number of enframed window wall buildings with brick the most common exterior material. While many commercial buildings in the surveyed area have experienced alterations, they are generally intact and signify the areas of dense residential population. The few rural examples of the style, as well as the historic urban commercial sites, are important components to the built landscape, have been able to retain their historic use better than residences. There were 328 sites historically used for commerce and 325 currently used, suggesting what appeared obvious during the survey, urban commercial sites are most often still in use, although they are often altered during their many years of changing owners.

Figure 15.
Commercial Styles



15A. Urban, Wood Frame Two Story Commercial Building (Site 0044)



15B. Rural Commercial/Agricultural Building (Site 0148.03)



15C. Two Story, Front Gabled Wood Frame Type (Site 0253)



15D. Multi-Bayed Brick Warehouse (Site 1664)



15E. Typical Rural, Frame Commercial Corner Store with Front Gable (Site 1860)



15F. Rural Metal Sign for Commercial Building (Site 1860)

Figure 16.
Commercial Styles Continued



16A. Typical Multi-Bayed Streamline Style Service Station (Site 1678)



16B. Typical Multi-Bayed, One Part Commercial Block With Decorative Cornice, Altered (Site 1662)



16C. Typical Two-Part Commercial Block Type (Site 2376)



16D. Typical Enframed Window Wall Type (Site 2731)



16E. Typical Mid-Century Masonry Hotel With Flat Roof, Large Windows, Colorful Sign (Site 2566)

Educational Buildings

Educational buildings included in the survey area generally date between 1890s and 1960. The architecture transitioned from small buildings similar in style to historic churches, with front gable roof and central door on facade, to a popular 1920s-1930s style typical of Rosenwald schools, with banks of large windows along side elevations of wood frame buildings to improve lighting and catch the breeze. Generally built with wood frame, clapboards, and large windows, they have almost disappeared from the landscape. Most that remain are heavily altered with vinyl siding and new windows. A rare example of a Works Progress Administration school, the Four Mile School, Site 0142.01, is a circa 1925 abandoned wood frame, one room school with banks of large windows (Figure 17a). A circa 1933 rural school, the Oak Grove Elementary School (Site 0299), is abandoned and disrepair, its shiplap siding unpainted and its pressed metal shingle roof mostly rusted (Figure 17b). One of the largest rural schools, and likely a circa 1942 Rosenwald with attached teacherage, Site 0431 is now a private residence after being a store for several years (Figure 17c).

Some larger communities built more substantial brick structures, such as the circa 1940 Waccamaw School, Site 2153, which is now empty. It has a projecting central bay, recessed entry, and doubled, multi-paned sash windows along the façade (Figure 17d). Mid-century schools also made use of brick exteriors, the circa 1955 former school in Longs (Site 2090) is now a Head Start center, but it retains its large windows, flat roof, and boxed eave (Figure 17e). The Coastal Carolina University has approximately three structures from the early 1960s, one of their buildings is Site 3322.01, a large two-story brick Georgian styled building with colossal columns supporting a pedimented gable porch roof, complete with dentil molding (Figure 17f). While 36 surveyed sites were historically used for education, only fifteen sites are currently used for education. Many historic schools are quickly abandoned in favor of new construction, and limited education funds do not typically go towards the retention and upkeep of older structures. Unfortunately, those that are included in the survey are likely a small remnant of the school buildings which once dotted the county.

Religious Buildings

Small rural churches from the first few decades of the twentieth century in Horry County typically are wood framed with front gable roofs, and central door on façade. Unfortunately, a majority of these buildings have vinyl siding instead of original clapboards. Larger rural churches often date to the 1940s-1960s and have a brick or stucco exterior with Greek revival details, such as a front gable roof, front porch with columns, and ornate door surround

Urban church buildings, such as those found in Loris and along the coast, sometimes have more varied style, particularly the presence of a single or doubled bell towers on the façade, instead of a roofed porch. One campsite is included in the survey, which may be a religious site, as is one religious retreat, the Meher Baba Spiritual Center. Site 0091, Waccamaw Presbyterian Church, is a circa 1898 structure and is typical of the rural religious type. It now has vinyl siding. Site 1869, Mt. Rona Missionary Baptist Church in Loris, is an urban, African-American church and has the typical front gable roof and bell towers, as well as a brick exterior and arched windows. Site 2775, First Presbyterian Church in Myrtle Beach, is a fine circa 1949 urban, brick structure with large steeple, in contrast to the small cabins populating the Meher Baba Spiritual Center, such as

Figure 17.
School Styles



17A. Example of One Room School House
(Site 0142.01)



17B. Typical Example of Rural School
(Site 0299)



17C. Example of a Large School With
Attached Residence (Site 0431)



17D. Good Example of Rural Brick School
(Site 2153)



17E. Typical Example of Mid-Century School
(Site 2090)



17F. Typical Example of Circa 1960s Collegiate
Building (Site 3322.01)

3326.02. Typical Greek Revival architecture found on rural brick churches is exemplified in Site 3478, the circa 1965 Pleasant Meadow Baptist Church (Figure 18). There were 122 buildings historically associated with religion and 132 currently used for religious purposes in the survey.

Cemeteries

Cemeteries in Horry County range in size from two to several hundred markers, and can be found along a rural country road or close to urban centers such as Loris and Myrtle Beach. Most gravestones are somewhat plain, but there are a number of stones with typical funerary art often in the form of small stone lambs for children, or a scene of open gates, signifying a welcome into heaven and a pattern offered through the Sears catalog in the early 1900s. Historic fences are rare in the survey area, though occasionally decorative concrete block or brick pillars with fencing between surrounded the cemeteries (Site 2879). Most cemeteries have mature natural landscaping, as at Site 3183. The average headstone is small and plain, with minimal ornamentation, and sometimes hand-written epithets were drawn on wet concrete. Rarely do headstones bear a maker's mark, and most that do are concentrated in the Bethlehem Cemetery (Site 2039). The best collection of fine funerary art is the Buck family cemetery (Site 3138), already listed as part of the National Register nomination for Hebron Church, located across the street. Wood markers are scattered throughout the county cemeteries, and are most often an upright, slender planks with rounded tops. A few unusually shaped wood markers include several which resemble the human form with a round head shoulders and hips (Site 3150), and a pair of two wood planks with notches in the middle to support a long wood beam between them (Site 1989) (Figure 19).

Civic/Social Buildings

Municipalities included in this survey include Loris, Little River, North Myrtle Beach, Briarcliffe Acres, Myrtle Beach, Surfside Beach, and Garden City Beach, and it is these areas of concentrated population where civic, social and leisure-related buildings are concentrated. Some smaller, spread out communities, such as Burgess, have no recognizable town plan, and instead rely on religious and social institutions to create community. One example is the circa 1945-55 African-American Masonic Lodge in Burgess (Site 3102), the only lodge in the county located adjacent to an African-American church, although the prevalence of Masonic symbols in the cornerstones of black churches throughout the county suggests a strong relationship between religious and social life. Often somewhat utilitarian in appearance with few windows, dating to the 1940s and 1950s predominantly, Masonic lodges in the surveyed area are usually constructed of concrete block in rural areas, with a brick exterior in urban locations, and can be one or two stories. Limited adornment and plain exteriors are the dominant style for the lodges, and in contrast the American Legion Post No. 41 in Loris (Site 1914) features battered buttresses and large multi-paned windows on the façade and side elevations. Windows also play a key role in the façade of the National Guard building in Myrtle Beach (Site 3081), although the original multi-paned, horizontally oriented windows which once dominated the façade of the first and second stories, have been replaced with large single pane, tinted window with a vertical orientation. Though the building retains the typical architecture of mid-century National Guard buildings, and it is the only such building in the surveyed area, its alterations severely diminish its historic integrity.

Some civic buildings in the surveyed area include a corner commercial building the Loris town government uses, a brand new facility in North Myrtle Beach, a late 1960s, small brick building in Atlantic Beach, and a two-story, brick, hip-roofed circa 1949 Myrtle Beach City Hall (Site 2754), which has been altered with two story additions on both side elevations. No standardized civic

Figure 18.
Religious Styles



18A. Typical Example of Rural, Front Gable Frame Type (Site 0091)



18B. Typical Example of Urban, Front Gable Type with Two Bell Towers on Facade (Site 1869)



18C. Fine Example of Urban, Cross Gable with Elaborate Steeple Base Type (Site 2775)



18D. Typical Example of Cabin Type at Religious Retreat (Site 3326.02)



18E. Good Example of Rural, Greek Revival Type with Prominent Door Surround, Steeple and Porch (Site 3478)

Figure 19.
Cemetery Styles



19A. Collection of Ornate Grave
Markers in Rural Horry County
(Site 3138)



19B. Well Preserved Shaped
Wood Markers (Site 3150)



19C. Typical Example of Cemetery
with Mature Trees, Vegetation
(Site 3183)



19D. Typical Cemetery Size and
Style with Common Concrete Block
Fence (Site 2879)

building design prevails, and the circa 1949 Simeon B. Chapin Memorial Library (Site 2622) in Myrtle Beach, with its two stories, brick veneer, and hip roof, has a style most similar to the town's civic building (Figure 20).

Leisure Resources

With an economy based heavily on leisure tourism along the coastline, and particularly in Myrtle Beach, the area hosts a variety of ways to entertain various age groups and types of visitors. A key component of Myrtle Beach was the Pavilion amusement park, owned by Burroughs and Chapin, located between Ocean Boulevard and King's Highway, adjacent to 9th Ave. North, essentially the gateway to the Grand Strand when entering from Highway 501, a major east to west route. Opened around 1948 and steadily built into a popular park, the Pavilion was a new home for two imported historic items when it first began, the early 1900s Herschell-Spillman Carousel (Site 2743), and the circa 1900 German Band Organ (Site 2743.01), which were briefly listed on the National Register of Historic places before removal by owner request. The demolition of the Pavilion amusement park in early 2007 sparked a loud outcry from Myrtle Beach citizens and visitors alike, prompting the local newspaper to solicit written and photographic memorabilia. The loss of the Pavilion is a significant change to the character of the town, and will have far reaching effects, perhaps one of the most important being the introduction of a large scale building further inland from the beach, where most high rises now exist, and its subsequent overshadowing of surrounding mid-century commercial buildings and hotels.

Another effect will be the loss of a reasonably priced, family-oriented activity, which helped anchor a non-resort commercial district in the 900 block of Ocean Boulevard. Realizing the importance of the Pavilion to its home community, Burroughs and Chapin plan to preserve both the organ and carousel in a new version of the park, located on land much further inland in a modern entertainment/retail/restaurant district.

Another significant leisure time activity along the coast is golf. The Ocean Forest Country Club is listed in the National Register, and is home to the earliest golf course in the county, though the circa 1928 course was dramatically altered in 1946 and later. The second golf course in Myrtle Beach was the 1949 Dunes Golf Course (Site 3011), located on 270 acres donated by Myrtle Beach Farms in exchange for \$5,000 in club stock. Designed by Robert Trent Jones, a prolific golf course architect in the mid and late twentieth century, the course has had minimal changes since, some of them under the guidance of Jones himself and his son. Its magnificent landscaping is highlighted by a "signature hole," number 13, also called Waterloo in deference to its difficulty and large water feature. (Golf vacation packages gained popularity in the 1960s, invigorating the construction of new golf courses, which are now plentiful along the Grand Strand. In 1954, head golf pro of the Dunes Club Jimmy D'Angelo invited golf writers on their way to the Masters Tournament in Augusta, Georgia to a testimonial dinner featuring Robert Trent Jones; establishing an annual event that now attracts up to one hundred journalists each year. The same year, the publisher of *Time* magazine, Henry Luce, sent 67 of his executives to Pine Lakes in Myrtle Beach to plan a new sports weekly, now known as *Sports Illustrated*. Golf courses abounded in the 1960s and 1970s, helped by the creation of the golf package in 1966, linking golf and motels for a single price to encourage visits during winter months (Stokes 2005).

Figure 20.
Civic, Social, and Leisure Styles



20A. Typical Example of Rural, Likely African-American Masonic Lodge (Site 3102)



20B. Example of Civic Hipped Roof Type with Additions (Site 2754)



20C. Example of Leisure Time Amusement Type Herschell-Spillman Carousel (Site 2743)



20D. Example of Leisure Activity Type (Site 3011)



20E. Typical Example of National Guard Mid-Century Building (Site 3081)

Landscapes

Horry County features a number of significant man-made and natural landscapes, including the King's Highway (Site 0408), which is evident near the North Carolina border at Vereen Memorial Gardens and at the Meher Baba Spiritual Center, in Myrtle Beach. With a cleared dirt road surrounded by stately trees with thin underbrush, these remnants are all that remain in Horry County of an historic road system that George Washington traveled in 1791, and should be preserved. While the coast is largely urbanized, there are only a few historic urban parks, namely a few small ones in the Ocean Forest district, the result of the unique street design from the 1930s, and the Chapin Memorial Park in Myrtle Beach (Site 2874), which predates 1950. Another manipulated but far less formal landscape is the agricultural field, sometimes a surviving tobacco field (at Site 1622), which dominates rural Horry County west of the Intracoastal Waterway. Generally rectangular in shape and bound by stands of trees on three sides and a road on its fourth side, fields in the county are often flat, sometimes have a simple dirt road for access to rear acres and barns, and sometimes have a single home crowded by trees in the center. Unfortunately, another familiar site in the county is the abandoned field and crumbling farm home.

Horry County's dramatic landscapes often feature a water source. From the grassy dunes and windswept beaches framing the Atlantic Ocean (at Site 3078), to the swampy banks of the Little Pee Dee and Waccamaw Rivers, water resources figure prominently as not only enjoyable vistas, but also as transportation resources, particularly along landing sites for the rivers and the Intracoastal Waterway (Site 3063). Bucksport Landing (Site 0421) is a prominent site with a history dating to the 1830s, and remains a recreation site today. There are also a number of swashes interrupting the natural coastline in Horry County, and although several are now unrecognizable due to storm drainage pipes and development, they are an important component of the coastal landscape. Marshes are located adjacent to the southern county border in Garden City, and at the northern end of the beaches at Cherry Grove Beach, and though somewhat altered by canals and development, they maintain some of their integrity as historic landscapes. Myrtle Beach gained its name from the wax myrtle shrub that grew in abundance in the area, among coastal forests and grassy dunes, now visible in small patches on the coast at the Meher Baba Spiritual Center and the Myrtle Beach State Park (Site 3078), among a handful of other campsites.

Disappearing landscapes in Horry County include the Hurl Rocks, denoted by a historic marker and located in Myrtle Beach as a public park. According to the marker, William Bartram noted the "cliffs of rocks" on the beach in 1776. The dark, craggy, natural formation found nowhere else along the Horry coastline, visible for the last two centuries, is now buried under layers of sand, a consequence of beach renourishment programs aimed at stabilizing natural shifts in the coastline and erosion, catalyzed by large scale beach developments placed too close to the natural dune barrier (Figure 21).

Structures

Most of the resources within this category date to from the 1930s to the 1950s. Many of the recorded structures are rare and quickly diminishing resources. Only one Quonset hut is included in the survey (Site 2818), and while one circa 1930s steel truss bridge in the county is listed in the National Register of Historic Places, one relocated to the county from North Carolina and another in Little River (Site 0326) are also important sites. Airplane hangars at the former Myrtle Beach Air

Figure 21.
Landscapes




21A. Portion of King's Highway (Site 0408)



21B. Tobacco Fields Near Loris (Site 1622)



21C. Good Example of Developed Urban Park (Site 2874)



21D. Typical View of Beach and Pier (Site 3078)



21E. View of Grass and Vegetation Near Beach (Site 3078)



21F. Typical Landing Site at Waccamaw River (Site 3063)



21G. Typical View of Marsh Landscape (at Garden City)



21H. Unique Developed Landing Site, and Intercoastal Waterway (Site 0421)

Force Base (Site 3008.17), now used by the Myrtle Beach International Airport, are notable. While the surrounding former Air Force Base undergoes a transformation into a commercial district, the hangars are excellent reminders of the area's historic use. A more typical site is the metal silo, grouped in Loris and just north of Conway (Site 3313.01).

Fire lookout towers, likely dating to the 1930-1950 period, are found in two locations in the surveyed area. A tall, steel structure with a small room at the top (Site 3068), these towers predate the modern era of emergency communication. They are likely a structure type at risk for demolition, given that their use is essentially obsolete.

There are seven piers jutting from the Horry County Coastline, from Cherry Grove Beach south to Garden City Beach. A pier in the Myrtle Beach State Park is not included in the survey because of its relocation south from its original location, nor is the Springmaid Beach pier, which seemed part of a resort complex. The remaining five piers were surveyed. Generally built of creosoted pilings braced with cross timbers, supporting a wood deck with slatted wood balustrade, the original piers date to the 1930s to 1950s, with replacement of the entire structure occurring several times since due to hurricanes or normal wear (Site 3493; Stokes 2005). Important to the area for recreational fishing, piers are also popular for tourists who wish to stroll out above the water.

Detached garages are not prevalent in the county, and the majority of them date to the 1940s-1950s era, before carports gained popularity (Site 3154.01). Generally, they share the same exterior material as the home, especially in urban areas, although a number of them have lesser quality material, such as asphalt roll. In rural areas, it is not uncommon for garages conversions from a larger barn, and most do not have a garage door. With simple wood frame construction in most examples, garages in Horry County are typical of their type, without any particularly outstanding examples (Figure 22).

COMMUNITIES

Loris

There are approximately 175 recorded sites within the city limits of Loris, including about 100 residential buildings, 41 commercial structures, eight churches, one cemetery, three civic/social sites, three health care related sites, a water tower, various outbuildings, and a vacant school, along with five other vacant sites. Loris has a downtown commercial district running north to south along Railroad Avenue, aptly named since the railroad cuts directly through the center of the street in the same direction

Loris began as a railroad town when James Gould Patterson sold land to the railroad owners for a depot around 1887. The Patterson family also owned a good deal of land in the area and their log home site is now home to a circa 1960s church. James G. Patterson sold a number of lots near the railroad to merchants and by 1902 the town incorporated with a one-mile radius. By 1903, the first tobacco warehouse was constructed and within a few years tobacco's success spurred the town's growth. In the 1910s a series of fires destroyed businesses and homes, with later commercial buildings built of brick. The paving of Highway 9 in the 1930s funneled beach traffic through the Loris downtown and helped encourage commercial growth. In the 1960s, improvements in surrounding towns pumped more money into Loris and Main Street experienced a short burst of new construction. A bypass around the town, constructed in 1984-5, has pulled tourist traffic away from Loris but it continues to be a vibrant community (Lewis 1998:50-58).

Figure 22.
Structures



22A. Typical Steel Truss Bridge (Site 0326)



22B. Typical Wood Pier (Site 3493)



22C. Quonset Hut Metal Building (Site 2818)



22D. Grouped Metal Silos and Surrounding
Warehouses (Site 3313.01)



22E. Typical Metal Lookout Tower
(Site 3068)



22F. Typical Metal Clad, Front Gable Airplane
Hangar (Site 3008.17)



22G. Typical Single Bay Garage (Site 3154.01)

The major east to west route through Loris, Highway 9, intersects in the center of town with the major northeast to southwest route of Highway 701. The resulting development of these thoroughfares and nearby roads running parallel create a loose grid pattern in the center of town, which is highly commercialized, maintaining a dense collection of brick commercial buildings along Main Street and Railroad Avenue, which intersects. Structures in this district are generally one part commercial block, with a few two-story structures, and often they bear evidence of updating or alterations dating to the mid-twentieth century. A majority of these structures likely date to the 1930s and 1940s, with a few significant mid-century structures as well. Loris' development grew largely from the surrounding agricultural, rural farmlands, and evidence of that industry is still visible in town with a set of large metal silos and the feed mill of the Graham Brothers (Sites 1669, 1665), located on Railroad Avenue. The railroad itself is a significant feature of the town and a large wood frame warehouse (Site 1922) and a brick warehouse for storing tobacco (Site 1664) stand near the railroad tracks, also dotted by small concrete block commercial structures, one of them (Site 1935) bearing ghost markings indicating "Colored Only," suggesting it dates from the Jim Crow era.

The two large brick schools in Loris, one in the southeast corner of the downtown and one near the western town limits, have been abandoned as schools, although one is partially used by The Boys and Girls Club and other organizations. Neither educational complex is in good condition, but the old Loris High School Auditorium (Site 1766), a large brick structure that dates to the 1930s, is a significant example of its style, despite some alterations.

While commercial and historic educational and religious development occurred centrally in Loris, residential, civic, and commercial growth has extended largely to the east and west of town, with limited growth to the north and south. The Loris Post No. 41 American Legion, located on Main Street west of the downtown area, is a unique circa 1949 concrete block structure with buttresses. The Patterson Cemetery, named after early town leaders, is located in the southern, central portion of the town limits, and the African-American neighborhood is located in the northwest corner of the downtown street system, somewhat near the central commercial area. Within the African-American neighborhood are mostly residential structures and churches, with only one small concrete block commercial building. The homes are generally wood frame with weatherboard or shiplap siding in a vernacular Bungalow style, or with large brick chimneys and features of the Minimal Traditional style. The large number of African-American churches, four within probably a quarter mile radius, and three of them with a brick exterior and front gable roof, may indicate that the area was once more densely populated than at present or that the congregations draw from the surrounding countryside.

Residential development in other areas of the town generally date to the 1930s to 1950s and are aligned along a loose grid pattern extending west and east of Railroad Avenue. Most often only one story in height, sometimes two, these residential buildings have weatherboard, asbestos shingle, aluminum, or synthetic siding with Bungalow features. A few significant Bungalows are found in the town, namely Sites 1819 and 1902, along Main Street's residential section. There is also a large number of Minimal Traditional styled homes with brick veneers and Tudor-influenced homes from the 1940s. Some excellent examples of these styles are Sites 1816 and 1732, respectively, again along Main Street. Many of the homes are more vernacular in style than those just mentioned, and often feature porches on the façade, composition shingle gable roofs, sash windows, simple facades, and brick chimneys. Lots in the town of Loris are somewhat irregular,

and small, mid-century Ranch style neighborhoods are relatively limited to the east portion of town. There are not many new homes in Loris, nor are there examples of the Modern style, as the town did not grow significantly after the 1960s. It retains much of its historic character throughout its residential neighborhoods, but it contains the largest historic commercial district captured in this survey.

Further research into local history may reveal sites associated with significant persons or events and may warrant further investigation or recommendations for eligibility.

Little River

The town of Little River and the nearby Waties Island has evidence of early occupation and visitation by Native Americans through extant shell mounds and artifacts found in the area, according to published sources. The shellfish, fishing, and various inlets have attracted and retained a population in Little River since the early 1700s. Prominent family names in the area were Allston, Bellamy, Vereen, Bryan, Marion, and Waties. Homes from these early families are generally no longer extant. The Bellamy home stood above modern Highway 9 from 1775 to the 1960s when it was removed and the Boundary House, which straddled the state border with North Carolina, is no longer standing. The circa 1760 Vereen House burned in 1987 and though its frame was evident a year later in the survey by Utterback, it is not still standing (Lewis 1998:36-38).

The small town of Little River is located in the northeast corner of the county along Little River. It has a loose grid pattern stretching back to Highway 17, a heavily modernized commercial strip, although its historic commercial district is located along the river, and residential buildings make up the remaining portion of the town. The river is part of the Intracoastal Waterway, but it branches off through various marshes to the Atlantic Ocean. Near the North Carolina border, the town historically oriented its commerce with business from the nearby state and its water highway.

There are only 10 resources in the survey for the town of Little River. Several properties eligible for the survey were recorded by Brockington and Associates in 2002 and have not been altered, so a repetition of their work was not necessary. Four residential and four commercial buildings, a former barn, and a portion of the circa 1700s Kings Highway are included in the present survey for Little River. The residential structures date to 1848, 1910 and 1950, with three of frame construction with gable roofs and one of concrete block with a stucco exterior and hip roof. The commercial buildings from the 1910s, 1920, and 1939, two of which are located along the major north to south route, Highway 17, and have experienced several additions each. Two other commercial structures are located in the downtown Little River area along Waterfront Avenue, are of frame construction with shiplap siding. The wood frame barn is located behind the circa 1848 home (Site 49), is from around 1935, and like the home was moved to its current site in 1973. The Berry House or Livingston House, Site 49, was moved from Southport, North Carolina, one of two twin homes, and has a unique sunburst design in the gables, along with a large amount of wood shingles and other Victorian details. Although Little River has history dating back several centuries, it has a surprising lack of historic buildings.

North Myrtle Beach

The incorporation of North Myrtle Beach in 1968 created a nearly contiguous town connecting distinct beach communities. Created from Cherry Grove, Windy Hill, Ocean Drive, and Crescent beaches, the town is divided near its southern border by the three blocks making up Atlantic Beach, an African-American beach which chose to remain independent instead of incorporating with its neighbors. Each of the beaches began as vacation spots with little consideration for developing dense commercial districts, and with the grouping of the beaches, only two commercial strips grew to serve the largely residential town. One is located on Main Street in Ocean Drive Beach and the other on Sea Mountain Highway (Highway 9) in Cherry Grove Beach.

Cherry Grove Beach, named for an early plantation in the area and for a native tree, began as a fishing and swimming destination for Loris families in the 1920s, but in 1924 Nicholas F. Nixon and his family began preparations to subdivide their property at the beach. In 1950 C.D. Nixon joined Cherry Grove and Futch Beach by closing the Cherry Grove Inlet and blasting open another one so that the tide would continue to flow into the oyster-laden marsh, however it was not until 1959 that the town was incorporated, with C.D. Nixon as the first mayor. Tilghman Estates, developed beginning in 1948, lies adjacent to Cherry Grove and although it began as an independent community, its boundaries are now indeterminate. Many of its buildings date to the last few decades and it also hosts some golf courses (Lewis 1998:87-88).

Cherry Grove Beach is unique from its southern neighboring beach communities in that it has marshlands to the northwest as well as the beach to the southeast, leaving only a small amount of land. Some infill and engineering of the landscape has manufactured more land for construction, leaving most homes on small lots along streets running almost north to south. These homes are usually elevated on a concrete block pier foundation and have hip roofs with mid-century details such as asbestos shingle siding and band windows.

Cherry Grove Beach and Fulton Beach contain about 58 of the surveyed resources in total, a majority of them residential. Most of the homes are wood frame and have a front gable or hipped roof and front porch, windows are often six over six sash or band, eaves sometimes have exposed rafters or are wide and boxed. Older homes dating to the 1940s usually have enclosed porches with wood awnings, and a large number of homes in the area date to the 1950s and 1960s, clad in asbestos shingle with low-profile hip roofs, with the structures often raised and supported by tall wood posts with "Y" brackets or concrete block. One significant structure in the area is the Altman Home, more popularly known as the Jolly Roger Apartments (Site 2421). Reportedly constructed in 1918, although it may date somewhat later, the building is a two-story wood frame structure with side gable roof engaging a two-story front porch, with two-story wings on either side. An early representation of a rapidly disappearing building type, a beach home used as apartments, the structure is a significant local landmark. The Altman family has owned the building since 1945 and named it after the loss of a son, a pilot shot down during World War II by the Japanese. Most of the commercial buildings along Sea Mountain Highway are modern, and the pier nearby has been replaced several times since its first construction, which dated to at least the early 1950s. The Cherry Grove Beach and nearby neighborhoods retain a small concentration of historic homes but they also hold a large number of mid-century beach homes, many of them raised up on wood posts to avoid flood waters, which likely dates them as post-Hurricane Hazel, a date easily corroborated by early 1950s aerial photographs of Cherry Grove, which reveal minimal development.

Windy Hill Beach has 22-recorded sites, all residences except for one commercial structure. Windy Hill Beach is known to have had a resident at early as the 1700s. William Gause bought land from the King of England after he obtained it from the Lords Proprietors in July of 1729. Gause's 250 acres included a swash, near modern 48th Avenue South, eventually named Gause, then Goss, and now White Point Swash. He built an inn, reportedly known for its good food and hospitality, and likely served travelers along the King's Highway. Local history suggests that President George Washington stopped at this beach on a hill to catch his breath during his travel here in 1791 and a strong gust of wind led him to comment "My! What a windy hill!" thereby creating the moniker which remains to this day (Rhyne 1981:31).

The central portion of Windy Hill Beach has a shallow pattern of east to west streets to make the most of the real estate closest to the ocean, although to the east the street pattern is a jumbled grid, sometimes due to the topography. Ingram Beach has 16-recorded sites, all residences. Early developers J.W. Perrin and Charles N. Ingram created it by the 1950s (Lewis 1998:88). Windy Hill Beach and Ingram Beach have one and two-story frame beach homes, usually with a front or side gable roof, a front porch across the façade and on both stories if it is a two-story building, with wood awnings over windows. As with other North Myrtle Beach communities, it has a number of mid-century homes with asbestos shingle siding. Some significant structures in the area are the Cool Air Cottage, built around 1953 by J.R. Suggs for his wife, who was reportedly advised by her doctor that the ocean air would cure her bronchitis, and the accompanying servant quarters (Fowler 2006). Though both structures are not altered with vinyl siding, they are the only surviving example of a home and servant quarters in Windy Hill and Ingram Beach. Servants brought by vacationing families were often African American, and examples of their quarters are quickly disappearing along the coast. Homes that are not on the beach or second row still retain characteristics of the nearby beach architecture, but have lots with mature trees and grass, evoking the setting of a typical suburban neighborhood. However, there are also a few mid-century one-story concrete block apartment buildings dotting the landscape, among the high-rise hotels along the beach.

There are 77 sites recorded in Crescent Beach, 73 of them residential and four of them commercial. Crescent Beach used to be owned as large parcels by the Bell, Ward, and Lewis families but its development as a town is due to the town's first mayor J.W. Perrin and I.C. Jordan. Perrin owned large tracts of property, eventually developed by others, and Jordan served on the city council and incorporated Crescent Beach Corporation. C.B. Berry was a long-standing member of the community. He worked as a surveyor, historian and writer and served two terms as mayor of Crescent Beach, 1956 to 1958 and 1966 to 1968. He published a book in 2005 titled *Berry's Blue Book: A Book of Historical Interviews*, a record of his many conversations with residents of the county and points beyond during his years as a surveyor. He designed and built his home, which is included in this survey of Horry County (Site 2326), and is an excellent example of the era, as well as one of the earliest homes in his neighborhood, called Jordan Terrace.

Crescent Beach has the best collection of large historic beach homes in North Myrtle Beach. Most impressive is site 2322, a four-story wood frame structure, and neighboring sites 2323 and 2321, located in the 1600 block of S. Ocean Boulevard. Unfortunately these homes had signs in their yards indicating they were part of multi-parcel sale for development. If they are still standing then they are in imminent danger of demolition. Other large structures, which likely served as boarding homes, are sites 2315 and 2317, also on Ocean Boulevard. There are a few examples of servant

quarters still extant, one at site 2313, and others at sites 2320 and 2354, and several homes near the beach are raised on wood posts. Further from the water, homes are sometimes only one story. Front gable and hipped roofs are popular in the area, and porches are prevalent, although on older homes they are often partially enclosed. Crescent Beach retained a good concentration of large and small historic beach homes, as well as some homes with more typical architectural styles, such as site 2340, a Minimal Traditional home with a large battered chimney on the façade and steep, intersecting gable in the right bay.

In 1926, a group of Florence businessmen purchased land to form Ocean Drive Estates, and subdivided the land. Ocean Drive Beach was the first of the area towns to incorporate on June 8, 1948, and boasted a wide beach that held automobile races and was branded the “widest beach in the world.” A pavilion built here by the Roberts family of Green Sea, also in Horry County, was a popular dancing spot, although it was destroyed by Hurricane Hazel (Lewis 1998:88).

Ocean Drive Beach has a Main Street, a commercial district that bisects a residential development. Most of the residential buildings are to the west of this street, and several are extant on Ocean Boulevard and the few intersecting avenues. There are approximately 42 recorded sites in Ocean Drive Beach, 12 of them commercial (Sites 2376-2388), 24 residential structures, one religious building. No educational or civic/social structures were recorded. Most of the surveyed homes in Ocean Drive Beach are two-story wood-frame beach cottages, most often with front gable roof and hipped roof. Porches are common, and are usually screened or enclosed. There are a few unique modern style homes, sites 2391 and 2392 are good examples, although the classic beach cottage style is well represented by sites 2397, 2396, and 2398, constructed around 1938 and reportedly the first post office for the area, according to the current tenants. It retains heart pine tongue-and-groove on interior walls, a common characteristic of older beach homes, and boasts an interior brick chimney, shiplap siding, several original windows, and exposed rafters in open eaves. Ocean Drive Beach’s Main Street has both one and two-story brick commercial structures, generally adjoining the street. Other structures are set back from the street, such as site 2379, a circa 1952 service station which now sells classic cars. Most of the commercial buildings are very simple in appearance, with little added architectural detail such as cornices or elaborate window and door lintels, and they generally date from the mid-1940s to circa 1960. As the only dense collection of commercial structures in North Myrtle Beach, Main Street in Ocean Drive is a significant feature of the town’s developmental history.

The North Myrtle Beach area has a high percentage of residential structures, with a few commercial buildings. There are no historic civic/social, educational, or religious structures recorded in the area. This is largely due to the fact that the towns making up North Myrtle Beach did not develop until the 1950s and 1960s, and were at first very small communities often used seasonally.

Atlantic Beach

Atlantic Beach began as an African-American beach during the 1930s when George Tyson purchased the land from the Spivey family in Myrtle Beach as a place for maids and servants to visit during their holidays. Tyson faced financial struggles into the 1940s and sold the land to a group of African-American professionals, including several doctors and lawyers, from both North and South Carolina. The group formed the Atlantic Beach Merchants Association and had 10 stockholders; the president was Dr. J. W. Seabrooks, also President of Fayetteville State College.

They subdivided lots and created one of the few recreational areas along the east coast open to African Americans during segregation. During the 1940s, Atlantic Beach was one of the most popular sites for vacationing blacks, and developed with summer homes, nightclubs, hotels, and other businesses. While surrounding beaches consolidated to form North Myrtle Beach in the 1960s, Atlantic Beach gained a charter from the state in 1966 as an independent town, and created a town council.

Like the majority of the Horry County coast, Atlantic Beach had a summer season stretching from around Easter to Labor Day. White families in surrounding towns often had a separate servant quarters on the same lot as their beach homes, and every Thursday was "Maid's Day," when white employers brought their workers to the black beach for a holiday. Segregated even in the ocean, African Americans were restricted to the black beach area by an orange rope that stretched into the ocean. Hurricane Hazel's devastating visit in 1954 destroyed ocean front property throughout Horry's coastline, and destroyed the waterfront and 1st Avenue in Atlantic Beach. The lack of insurance left many property owners discouraged, and several either built only small homes or sold their property for nearby farmland or to move north to larger cities. While blight and urban renewal cleared out cities across the South, along Horry's coast, a hurricane had the same effect, but even more damaging, as it destroyed a flourishing resort area. Atlantic Beach boasted at least seven hotels, restaurants, a movie theater, two grocery stores, two liquor stores, and two service stations before 1954. During its heyday the beach attracted nationally known black musicians, including Marvin Gaye, Ray Charles, The Drifters, Fats Domino, Little Richard, Chubby Checker, and Otis Redding, among others. Unfortunately, the positive social progress of integration had a negative impact on the African-American resort, and by 1973 the influx of vacationers dropped significantly. With the entire Horry coast opened to them for the first time, black vacationers patronized resorts and hotels in different locations (Vereen et al. 1994).

Atlantic Beach has four avenue streets stretching from Highway 17 to the ocean, with only one east to west crossroad at the north end and two on the south end. A sparse landscape with a number of vacant lots, the community is in no way as dense as it was during the 1940s through 1960s. Integration drew away many patrons and subsequent loss of money and interest resulted in a somewhat desolate town, lacking the vibrancy and investment seen in nearby towns. Atlantic Beach is challenged with retaining those sites that are indicative of its unique history. There were 26 sites in the town included in the survey, 10 residential buildings, 11 commercial sites, two buildings with an indeterminate use, and three vacant structures. Most of the surveyed sites date to the 1940s and 1950s, homes are modest in size, often only one story, although a few two-story beach cottages are near the ocean. The commercial buildings are motels, usually with a brick veneer, either one or two stories with flat or low profile hipped roofs. Several of them are dilapidated, including site 2494, once known as "The Boss", a motel that appears in historic postcards of the town. Atlantic Beach retains a good concentration of brick mid-century hotels that retain their historic integrity.

Briarcliffe Acres

Kenneth C. Ellsworth and his associates in Yaupon Acres, Inc., purchased 600 acres of property in 1946 with 3,500 feet along the ocean, two freshwater lakes, two swashes and acres of forest, with the major traffic route of Highway 17 crossing the property. Ellsworth named the area Briarcliffe Acres and soon hired a landscape architect to lay out a private residential community, with one-

acre lots, three main entrance roads and cross streets often ending in cul-de-sacs. Although Ellsworth sold a few lots in the late 1940s, it was not until 1954 that enough lot owners and residents existed to form the Briarcliffe Acres Association, which hoped to promote and improve the community and “good neighborly feeling and brotherhood” and to act as a governing body (Lewis 1998:78). The earliest buildings in the community were small vacation homes, but in the 1950s and 1960s a number of Ranch style homes populated the spacious lots.

There are over 175 homes in Briarcliffe Acres, accessible to Highway 17 by three arterial streets with dead ends radiating from the streets, providing a secluded atmosphere, further enhanced by the thick tree cover and mature landscape. Since many of the homes are from the late 1950s-1960s and later, only two homes, sites 2506 and 2507 were surveyed, to serve as examples of the styles found often in the neighborhood. The Ranch style is dominant and the town is made up entirely of residential buildings. In the southwest corner of the town, the Ranch home of Elizabeth Chapin Patterson is adjacent to the Meher Baba Spiritual Center, which the Center uses as administrative space.

Myrtle Beach

Most of Myrtle Beach’s history is recorded in the historic context of this report. What began as a farm and timber area soon accommodated small beach cottages, a hotel, and a dancing pavilion. Its rapid growth created a central business district, with residential development to the north and southwest, with African-American neighborhoods to the northwest. A system of northwest to southeast avenues regularly spaced along the major northeast to southwest routes of Highway 17 and Ocean Boulevard creates a shallow grid hugging the coastline for approximately 100 blocks. Development along Highway 17 is mostly commercial with other dense commercial blocks along Broadway, Main Street, and most of Ocean Boulevard south of approximately 30th Avenue North. Much of the modern commercial development and high rise hotels along the ocean have replaced historic beach homes, some of them cleared away by the natural disaster of Hurricane Hazel, but many of them victims of encroaching development. Mid-century commercial buildings face the same threat today, as their older facades compete for tourist dollars with brand new facilities along the Highway 17 Bypass, and their land is coveted for more modern high-rise hotels along the beach.

There are approximately 636 sites recorded in Myrtle Beach, not including the former Air Force Base, Meher Baba Spiritual Center, and Myrtle Beach State Park. As the largest town on Horry’s coast, Myrtle Beach has a more diverse built landscape than its neighbors, including cultural, government, and religious buildings in addition to the residential and commercial structures that make up nearby small beach communities. There are 10 churches, one educational building, 10 entertainment sites, two civic/social buildings, two cemeteries, one government structure, 10 vacant buildings, about 200 commercial sites, and approximately 400 residences surveyed in the town. Typical of urban religious buildings, the churches in the survey are often brick, with a front gable roof, most of them dating to the 1940s and 1950s. Town hall (Site 2754) and the Chapin Memorial Library (Site 2622) are two circa 1949 historic brick buildings in town, both altered with large wing additions. Commercial buildings range from the enframed window walls along Broadway, usually with a brick façade and concrete block sidewalls, to circa 1940s boarding houses, 1950s concrete block motels, and former homes adaptively reused as restaurants. There are apparently no existing examples of the earliest beach cottages, though some homes, which likely date to the 1930s, carry the low and wide hipped roof that was popular in homes from the late 1910s and 1920s.

The Withers Swash neighborhood in the west, central part of the town has traditional styled Bungalows and foursquare homes, and vernacular buildings with Minimal Traditional influences. East of Highway 17, or Kings Highway, homes in the central part of town display the typical beach architecture found along the coast, often two stories, usually with a porch, wide boxed eaves or exposed rafters, and sash windows. The homes comprising the former Myrtle Beach Air Force Base housing are excellent examples of the mid-century Ranch style, while homes in the northern part of town, located between the ocean and Highway 17 along the avenues, and in the Ocean Forest section, are fine examples of Neoclassical and Colonial Revival homes from the 1930s and 1940s. The Myrtle Heights-Oak Park District is already listed on the National Register of Historic Places, and retains some of the finest homes in the town. There are at least two historically African-American communities within Myrtle Beach, the Canal Street neighborhood and Booker T. Washington area. Both contain remnants of a self-contained community with homes, churches, commercial and entertainment sites, and even motels, examples of a self-reliant district created by segregation and popular during the 1940s through 1960s. Integration has left these communities with smaller populations and less demands for commercial buildings, which has left some of them vacant or altered for different uses. Entertainment is an important part of Myrtle Beach since it is a tourist destination, and along with the beach, golf courses, parks, piers, and amusement parks are important historic sites in the town.

Surfside Beach

John M Tillman was one of the earliest landholders on the Horry Coast and he held over 3,000 acres in 1800, which encompassed modern Surfside Beach. His property, known as the Ark Plantation, was home to his four-room, two-story wood frame house, and is on the 1820 *Atlas* by Robert Mills. One of the few large planters in the county, Tillman owned 57 slaves by 1850, but apparently never married and left all his land to friends and relatives in 1865. The Roach family acquired the property of modern Surfside and named it Roach's Beach. George Holliday, a wealthy landowner from Galivants Ferry, on the western border of Horry County, purchased much of the land making up Surfside Beach in 1920, and named it Floral Beach in honor of his wife Flora. He brought a sawmill to the site, added onto the Tillman house to make the first hotel in the area, and created a pavilion for recreation. He built himself a home and three cottages for summer visitors but apparently did not advertise the site as a resort. A group of investors purchased a portion of the property in 1950 and renamed it Surfside Beach (Lewis 1998:81-82; Rhyne 1981:57). It was not until after this later purchase that the area began to develop with homes and businesses. Photographs from the late 1940s and early 1950s show only sparse development along the beach, and there are not many structures surviving from the era. A small commercial district near Highway 17 and small commercial area along the beach are surrounded by a dense residential neighborhood, with homes on small to medium lots and a grid street pattern.

Of the 21 resources surveyed in Surfside Beach, 15 are commercial structure, five are residential, and one is a pier. The commercial buildings are generally one part commercial block with brick veneer, flat roof, and concrete slab foundation, most often dating between the 1950s and 1960s. The few homes surveyed usually have a gable roof, are one to two stories, and are either frame or masonry construction with a porch on the façade and a gable roof. No educational, religious, civic/social, or funerary sites were recorded in Surfside Beach. Most of the town, configured on a loose grid pattern, is residential, with commercial concentrated on Surfside Drive and South Ocean Boulevard.

Garden City Beach

The southernmost coastal town in Horry County, Garden City Beach, like Surfside Beach, did not develop until the 1950s and remains a small community today, with a single commercial strip along Atlantic Avenue, with a popular pier nearby. Unlike most of the coastal towns, Garden City Beach has a substantial mobile home park within a few blocks of the beach, as well as a large marsh through the center of the town's west portion. It appears that many of the mobile homes have been in place for several decades, with porches and additions added on. This survey includes two mobile homes from Garden City Beach as some of the best representations of these homes dating to the 1950s and 1960s. Part of the reason for their inclusion is their contrast to the rapid development of prime real estate in other coastal towns of Horry; it is surprising that mobile homes are still located on such real estate. There were 18 resources surveyed in Garden City Beach, four commercial structures, 13 residential buildings, and one pier.

Socastee

Socastee has a National Register historic district, which includes two homes, a store, a swing bridge, and a pecan grove. Socastee's name is from a tribe of Native Americans, and located along the Intracoastal Waterway, the town has the distinction of being the location of the last section of the Intracoastal to be constructed. A ribbon cutting ceremony after its completion in 1935 was a hallmark event for the small town. Before U.S. 501 was constructed in 1948, offering a more direct route from Conway to Myrtle Beach, travelers first went through Socastee before the final stretch to the beach (Rhyne 1981:105, 106). Rapidly expanding with commercial strips and new neighborhoods, Socastee is now a bustling modern community.

Several historic structures are still extant in the Socastee vicinity and are included in the survey, including the circa 1880 Causey House (Site 33), the circa 1890 Powell House (Site 31), circa 1875 Socastee United Methodist Church and cemetery (Site 70), and the circa 1931 Wall Home (Site 35). Socastee also has a National Register of Historic Places district, which includes a cluster of two homes, a store, a pecan grove, and the Intracoastal Waterway bridge, installed in 1935 to coincide with the completion of the waterway. Socastee has a large number of new neighborhoods and commercial strips, part of the overflow of development from Myrtle Beach. It retains a few historic sites, but they are located on roads that have been widened several times, or are busy thoroughfares that would benefit from widening. Increased traffic and growth is a threat for Socastee's historic sites.

Conway

The 17 resources surveyed in Conway date to the 1955-1965 era, and 10 of the resources are commercial buildings. There are two large residential neighborhoods of Ranch style homes in the northeast and northwest corners of the city. Conway is approximately fourteen miles west of Myrtle Beach, connected by U.S. 501, and boasts a prominent historic commercial and residential district. The commercial resources recorded in Conway are varied in size and shape since they are representatives of the mid-century era. Brick and stucco are common, as are flat roofs and simple facades with little or no embellishment.

Bucksport, Bucksville

Henry Buck's three mills, established during the 1830s, required so many workers that towns grew up around the mill sites. Upper Mill was later named Buck's Mill, Middle Mill was then Bucksville, and Lower Mill became Bucksport, which is approximately 10 miles south of Conway. Buck's thriving lumber industry took advantage of Horry County's thick forests. He used enslaved labor for some of his work, and eventually had them construct boats, a barn, cabins for employees, an icehouse, and he built the Hebron Methodist Church, which is listed on the National Register (Rhyne 1981:111). Little evidence is left of the three mills and associated communities. There are approximately 14 sites recorded in the survey from the Bucksport and Bucksville communities, including five residential structures, three churches, one agricultural site, and several vacant properties. At least five resources recorded in the 1988 survey are no longer extant, three of them former agricultural buildings. Two chimney stacks from the mills are still visible, one of them is currently listed on the National Register of Historic Places as part of Buck's Upper Mill Farm property, a circa 1838 l-house, associated mill outbuildings, and architectural remains. Other homes in the area include the circa 1840 Thompson Home (Site 85), and the Bucks House (Site 87), which now stands vacant. Both Bucksport and Bucksville contain a few historic structures as remnants of the once thriving mill communities that spurred growth in southern Horry County.

Green Sea

Green Sea was a small crossroads community that originated in the 1870s with commercial and residential investment by the Derham family from Ireland. Located in the northwest section of the county, Green Sea served the agricultural families for miles around before the establishment of Loris near the turn of the century. Although the town never grew to the prominence of nearby Loris, it retains several historic structures, and the circa 1900 John P. Derham House is listed on the National Register. There are six sites recorded in the survey within the community of Green Sea, including three homes, one cemetery, one educational building, one church, and one vacant educational structure, and approximately 45 structures in the surrounding vicinity.

Galivants Ferry/Aynor

Galivants Ferry, a prominent tobacco town with a National Register Historic District, and the town of Aynor are not included in this survey because it falls within the I-73 corridor surveyed by Brockington and Associates.

V. NATIONAL REGISTER OF HISTORIC PLACES EVALUATION OF SURVEYED PROPERTIES

Properties are evaluated following the National Register of Historic Places (NRHP) criteria. The NRHP is the official register of properties that are historical and/or architecturally significant. Properties are evaluated under four criteria: A, B, C, and D, as outlined in 36CFR Part 60, National Register of Historic Places, Nominations by State and Federal Agencies and 36CFR Part 800, Advisory Council on Historic Preservation, Protection of Historic and Cultural Properties. The four criteria are:

- A. Properties that are associated with events that have made a significant contribution to broad patterns of our history;
- B. Properties that are associated with lives of persons significant in our past;
- C. Properties that embody the distinctive characteristics of a type, period, or method of construction or that represent the work of a master, or that possess high artistic values, or that represent a significant and distinguishable entity whose components may lack individual distinction; and
- D. Properties that have yielded, or may be likely to yield, important information in prehistory or history.

The following are the recommendations of this survey for potential NRHP nominations. Note that these recommendations by themselves do not confer such status on the properties. In order to be listed on the National Register, nomination forms must be completed and accepted by the SCDAH and the National Register. In each table, the evaluations for eligibility by the SHPO staff are represented in the final column. These evaluations are also presented in Appendix B, and include eligible properties for the I-73 Corridor surveyed by Brockington and Associates.

INDIVIDUAL PROPERTIES

RESIDENTIAL PROPERTIES

There are 139 residential structures recommended as eligible for the National Register of Historic Places (Table 7). Six of these sites were previously recorded in earlier surveys and determined eligible for listing by the South Carolina State Historic Preservation Office (SHPO), although the addition of synthetic siding to two of these sites may alter that determination. The Thompson House (Site 0085) at 1625 Bucksville Road is a two-story, wood frame home with wood shingle siding and a disputed construction date of either 1840 or 1880, and it has undergone minor alterations. Site 41, the James Ellis House at Little River, is a large circa 1910 wood frame home with an ornate

spindle work frieze on its multi-gabled porch roof, but it does have vinyl siding. Similarly, Site 405, the Allsbrook House near Loris, is a large two-story frame building from around 1890 with the recent addition of vinyl siding. Site 0246, the Quincy Graham Homestead, located near Finklea in the northwest quadrant of the county, is a circa 1890, two-story frame house with a unique pattern of multiple gables, and it retains its integrity. However, site 248, the Floyd Worley Homestead, a circa 1890 two-story frame house, has been altered recently with the addition of vinyl siding. Finally, site 288, the Hammonds Homestead, near Spring Branch, is a circa 1868 frame building with weatherboard siding whose porches, which once swung, are now fixed. Site 2890 is a one-story beach cottage, one of only three left to retain the low, sloping roof popular of 1920s homes on the coast (Figure 23). Table 7 lists residential properties recommended for the NRHP, along with the current SHPO evaluation. The complete list of the SHPO evaluations is located in Appendix B.

Table 7. Individual Residential Properties Recommended Eligible for the NRHP

Survey Number	Historic Name	Address	Construction Date	NRHP Criteria	SHPO Evaluation
0033	Causey House (Mrs. J. J. Turbeville)	6110 Hwy 707	ca. 1880	A, C	Not Eligible
0041*	James W. Ellis House	4338 Ellis Ave.		A, B, C	Not Eligible
0042	Walter Bessant	4333 Ellis Ave.	ca. 1905	A, C	Not Eligible
0046	High House (now commercial)	4491 Waterfront Dr.	ca. 1920	A, C	Not Eligible
0052	Cleo Stevenson Home	1984 Worthams Cut-Off Rd.	ca. 1912	A, C	Not Eligible
0059	Charles Nathan Causey	NE corner of Cox's Ferry Rd. and Cox's Ferry Loop	ca. 1895	A, B, C	Eligible A, C
0060	J.P. and Bertha Dunn	1605 Weldon Rd.	ca. 1900	A, C	Not Eligible
0087		Last house on north side of Hwy 48, adjacent to Waccamaw River	ca. 1940?	A, C	Not Eligible
0092	Moore Homestead	7770 Hwy 701	ca. 1930	A, C	Not Eligible
0098	Parker Farm	7400 Pauley Swamp Rd.	ca. 1905	A, C	Not Eligible
0104	Hucks Farm	5701? Reba Rd.	ca. 1900	A, C	Not Eligible
0108	Inman Home	2547 Allen Dew Rd.	ca. 1890	A, C	Not Eligible
0110	Tom Jordan	3704 Cates Bay Rd.	ca. 1908	A, C	Not Eligible
0111	Paul Meyers	Across from 4445 Willow Springs Rd. (formerly Pawley's Swamp Rd.)	ca. 1900	A, C	Not Eligible
0127	Sam Singleton House	2.5 m south of Hwy 378, west side of Pee Dee Rd.	ca. 1920	A, C	Not Eligible
0127.01	Sam Singleton House	2.5 m south of Hwy 378, west side of Pee Dee Rd.	ca. 1925	A, C	Not Eligible
0131		NE corner of Hwy 804 and Hunting Swamp Rd., on Hwy 84	ca. 1890	A, C	Not Eligible
0135	Smith Home	6708 Hwy 134	ca. 1890	A, C	Not Eligible
0142	Leo Lone House	5427 Hwy 501	ca. 1945	A, C	Not Eligible
0166	Holbert Homestead	Hwy 319, east side 0.4 m south of Harris Shortcut	ca. 1900	A, C	Not Eligible

Table 7. Individual Residential Properties Recommended Eligible for the NRHP

Survey Number	Historic Name	Address	Construction Date	NRHP Criteria	SHPO Evaluation
0203	Lewis Homestead	4654 Dock Rd.	ca. 1913	A, C	Not Eligible
0204	Harry Trexler Home	3909 Byrd Rd.	ca. 1897	A, B, C	Not Eligible
0224	Causey Homestead	3675 Hwy 19	ca. 1937	A, C	Not Eligible
0238	Strickland Homestead	13142 Hwy 19	ca. 1938	A, C	Not Eligible
0239	E. G. Strickland Homestead	5034 Hwy 19	ca. 1928	A, C	Not Eligible
0257	Small Homestead	1/3 mile E of Duford Rd on N side of Hwy 9	ca. 1918	A, C	Not Eligible
0263	Floyd Homestead	1165 Bedford Rd	ca. 1890	A, C	Not Eligible
0267	P.A. Duncan Estate	3140 Bay View Dr.	ca. 1935	A, C	Not Eligible
0278	Hammond Homestead	6791 Hwy 76	ca. 1910	A, C	Not Eligible
0282	George Floyd Home	1/16 mile north of Hwy 72, west side of Lovett Rd.	ca. 1908	A, C	Not Eligible
0283	Hammond Home	south side of Hwy 72 (Spring Branch Rd.) near Hammond Cemetery	ca. 1910	A, C	Eligible, C
0285	Hammond Homestead	8712 Spring Branch Rd.	ca. 1926	A, C	Not Eligible
0289		1/2 mile east of Hwy 76 on south side of Hwy 2644	ca. 1860-80	A, C	Not Eligible
0290		SE side of Allspice Rd approx. 1/2 of a mile E of Hwy 76	ca. 1915	A, C	Eligible, C
0295	Grainger Homestead	3 miles south of N.C./S.C. border on east side Hwy 76	ca. 1910	A, C	Not Eligible
0296		1/2 mile S of Hwy 2644 on W side of Hwy 76	ca. 1925	A, C	Not Eligible
0305	Price Homestead	3578 Old Reaves Ferry Rd.	ca. 1850	A, B, C	Not Eligible
0313	Lucille Thomas House	8027 Old Reaves Ferry	ca. 1925	A, C	Not Eligible
0314	Livingston House	3 m east of Old Reaves Ferry Rd., N side of Hwy 90	ca. 1915	A, C	Not Eligible
0317	Bell House	9625 Hwy 90	ca. 1901	A, B, C	Not Eligible
0321*		NE of int. of Hwy 90 and Hwy 57	ca. 1890	A, C	Not Eligible
0322		9731 Hwy 90	ca. 1890	A, C	Not Eligible
0324	Coates House	9828 Hwy 90	ca. 1921	A, B, C	Not Eligible
0368	Aubrey Jackson Homestead	E side of St. Joseph Dr. approx 25 yards N of Hwy 410	ca. 1928	A, C	Not Eligible
0373	Strickland House	2601 Harrelson/Bay View Rd	ca. 1890, 1923	A, C	Not Eligible
0376	Ward Homestead	6145 Fairview Hwy	ca. 1880, 1922	A, C	Not Eligible
0405*	Allsbrook House	NW corner of Hermitage Rd. and Hwy 701		A, B, C	Eligible, C
1624		1/4 mile east of Hwy 66, north side, Bergen St.	ca. 1920	A, C	Not Eligible

Table 7. Individual Residential Properties Recommended Eligible for the NRHP

Survey Number	Historic Name	Address	Construction Date	NRHP Criteria	SHPO Evaluation
1641		next to 2293 Hwy 9 Business	ca. 1945	A, C	Not Eligible
1652		335 Liberty Church Rd.	ca. 1930s	A, C	Not Eligible
1711		111 Old Buck Creek Rd.	ca. late 1930s	A, C	Not Eligible
1720		4303 Walnut St.	ca. 1910s	A, C	Not Eligible
1726		4843 Walnut St.	ca. 1920	A, C	Not Eligible
1732		4842 Main St.	ca. 1945	A, C	Not Eligible
1803		3708 Casey St.	ca. 1940	A, C	Not Eligible
1803.01		3708 Casey St.	ca. 1940	A, C	Not Eligible
1816		3116 Main St.	ca. 1945	A, C	Not Eligible
1819		3208 Main St.	ca. 1920	A, C	Eligible, C
1830		3572 Daisy Rd.	ca. 1945	A, C	Not Eligible
1831		3990 Daisy Rd.	ca. 1910	A, C	Not Eligible
1898		5140 Red Bluff Rd., west side	ca. 1945	A, C	Not Eligible
1902		3724 Main St.	ca. 1925	A, C	Not Eligible
1941		115 Prospect Rd.	ca. 1930	A, C	Not Eligible
1946		5622 Main St.	ca. 1945	A, C	Not Eligible
1947		5632 Main St. across from Cox	ca. 1948	A, C	Not Eligible
1958		0.1 mile north of int. with Gerald Rd., west side of Cane Branch Rd.	ca. 1910	A, C	Not Eligible
1959		7557 Hwy 19	ca. 1930	A, C	Not Eligible
2036		900 Starr Rd.	ca. 1941	A, C	Not Eligible
2069		4389 Hwy 19	ca. 1900	A, C	Not Eligible
2071		2883 Hwy 19, west side	ca. 1930	A, C	Not Eligible
2079		770 Blount Ln.	ca. 1920	A, C	Not Eligible
2117		2850 Loop Rd.	ca. 1938	A, C	Not Eligible
2136		2800 Bratcher Ln.	ca. 1900	A, C	Not Eligible
2164		2115 Hardee Rd.	ca. 1941-45	A, C	Not Eligible
2201		823 Hwy 90	ca. 1910	A, C	Not Eligible
2214		676 Hwy 905	ca. 1910	A, C	Not Eligible
2216		836 Hwy 905	ca. 1900	A, C	Not Eligible
2235		across from 4004 Byrd Rd.	ca. 1910	A, C	Not Eligible
2240	James Vereen House	2500 Hwy 179	ca. 1890	A, C	Not Eligible
2253		end of Riverside Dr. at the river	ca. 1935	A, C	Not Eligible
2258		10580 Hwy 90	ca. 1935	A, C	Not Eligible
2286		4510 Ocean Blvd., west side	ca. 1940	A, C	Not Eligible
2299		1516 Holly St.	Ca. 1955	A, C	Not Eligible

Table 7. Individual Residential Properties Recommended Eligible for the NRHP

Survey Number	Historic Name	Address	Construction Date	NRHP Criteria	SHPO Evaluation
2326		706 15th Ave. S	1950	A, C	Eligible, C
2340		605 21st Ave. S	1950	A, C	Not Eligible
2354		1212 Ocean Blvd.	ca. 1945-50	A, C	Not Eligible
2354.01		1212 Ocean Blvd.	ca. 1945-50	A, C	Not Eligible
2390		1201 Hillside Dr., at 12th Ave. N	ca. 1955-65	A, C	Not Eligible
2398		220 1st Ave. S	ca. 1938	A, C	Not Eligible
2402		217 1st Ave. S.	ca. 1945	A, C	Not Eligible
2403		right of 214 2nd Ave. S	ca. 1940	A, C	Not Eligible
2405		208 4th Ave. S	ca. 1935-40	A, C	Not Eligible
2407		923 Ocean Blvd., ocean side	ca. 1950	A, C	Not Eligible
2408		927 Ocean Blvd., ocean side	ca. 1935	A, C	Not Eligible
2421	Jolly Roger Apartments	across from int. of Spring St. and 23rd Ave., on 23rd	ca. 1918	A, C	Eligible A, C (for Tourism)
2422		2205 Spring St.	ca. 1940	A, C	Not Eligible
2434		305 29th Ave. N	ca. 1930	A, C	Not Eligible
2530		left of 607 29th Ave. N	ca. 1945	A, C	Not Eligible
2550		308 69th Ave. N	early 1950s	A, C	Not Eligible
2651		405 43rd Ave. N	ca. 1935	A, C	Not Eligible
2761		left of 200 Broadway St.	ca. 1950	A, C	Not Eligible
2761.01		left of 200 Broadway St.	ca. 1950	A, C	Not Eligible
2825		130 Woodland Dr.	ca. 1950	A, C	Not Eligible
2890		106 S. Ocean Blvd.	ca. 1940	A, C	Not Eligible
2893		201 N. Ocean Blvd.	ca. 1935	A, C	Not Eligible
2981		812 Bayboro Rd.	ca. 1930	A, C	Not Eligible
3043		4636 Hwy 319	ca. 1915	A, C	Not Eligible
3079	Myrtle Beach Air Force Base Housing	NW corner of Juniper Dr. and Mallard	ca. 1956-8	A, C	Not Eligible
3104		4683 Hwy 707	ca. 1945	A, C	Not Eligible
3160		left of 4301 Dew Ln.	ca. 1905	A, C	Not Eligible
3209		6647 Hodges Rd.	ca. 1935	A, C	Not Eligible
3219		north side of Antioch, less than mile east of Oak Grove Rd.	ca. 1910	A, C	Not Eligible
3222		1360 Singing Pines Rd.	ca. 1920	A, C	Not Eligible
3263		1567 St John's Rd.	ca. 1920	A, C	Not Eligible
3266		14421 Pee Dee Rd. S	ca. 1910	A, C	Not Eligible
3267		14150 Pee Dee Rd. S	ca. 1915	A, C	Not Eligible

Table 7. Individual Residential Properties Recommended Eligible for the NRHP

Survey Number	Historic Name	Address	Construction Date	NRHP Criteria	SHPO Evaluation
3270		near 14150 Pee Dee Rd. S	ca. 1940	A, C	Not Eligible
3271		14100 Pee Dee Rd. S	ca. 1910	A, C	Not Eligible
3279		0.1 m east of Pee Dee Rd., on Johnson Shortcut Rd.	ca. 1920	A, C	Not Eligible
3317		behind RR tracks, behind 3660 Hwy 701	ca. 1950	A, C	Not Eligible
3331		W side of Little Rd approx. 1/2 mile S of Pickney Rd.	ca. 1950	A, C	Not Eligible
3334		3571 Duford Rd.	ca. 1915	A, C	Not Eligible
3338		5201 Alma Rd.	ca. 1910	A, C	Not Eligible
3350		6957 Hwy 9	ca. 1945	A, C	Not Eligible
3351		6065 Woodgreen Dr.	ca. 1945	A, C	Not Eligible
3359	Hooks House	7766 Hwy 76	ca. 1920	A, C	Not Eligible
3410		6300 Black Creek Rd.	ca. 1910	A, C	Not Eligible
3413		17015 Hwy 19 / 1004 S. Main	ca. 1900	A, C	Not Eligible
3428		0.1 m north of Hwy 917 on Hwy 19	ca. 1950	A, C	Not Eligible
3430		5370 Hwy 17	ca. 1940	A, C	Not Eligible
3430.01		5370 Hwy 17	ca. 1940	A, C	Not Eligible
3439		1630 Harrelson Rd.	ca. 1955	A, C	Not Eligible
3454		N side of Norton Rd approx 2 miles W of Fair Bluff Hwy	ca. 1910	A, C	Not Eligible
3455.01		4000 Fair Bluff Hwy	ca. 1890	A, C	Not Eligible
3459		3020 Green Sea Rd.	ca. 1940	A, C	Not Eligible
3463		2030 Fowler School Rd.	ca. 1950	A, C	Not Eligible
3467		2024 Mt. Zion Rd.	ca. 1880	A, C	Not Eligible
3473		13403 or 5065 Hwy 19	ca. 1930	A, C	Not Eligible
3483		993 Joyner Swamp Rd.	ca. 1955	A, C	Not Eligible
3487		1510 Gatewood Dr.	ca. 1955	A, C	Not Eligible

An asterisk (*) indicates that SHPO staff has previously recommended the site eligible.

Figure 23.
Some Proposed National Register Sites



23A. Typical Two story I-House, Wood Shingle Siding (Site 0085)



23B. Vernacular Gothic Revival House (Site 0246)



23C. Rural School with Square Shape and Hip Roof (Site 1629)



23D. Early One-Story Beach Home (Site 2890)



23E. Mid Twentieth-Century Masonic Lodge (Site 3240)

EDUCATIONAL PROPERTIES

There are 10 educational sites recommended eligible for listing in the NRHP, and one of these sites has already been determined eligible for listing by the SHPO as the result of a previous survey. Site 299, Oak Grove Elementary School, near Duford, is a circa 1933 wood frame school house now standing vacant, and Beulah School (Site 358), is a circa 1925 one story building which has recently lost its large windows and original weatherboard in deference to small modern windows and vinyl siding. Beulah School is likely one of the few remaining Rosenwald Schools in the county. Site 1629, the Oak Dale School, is one of the best examples of the rural 1930s school style for white children. A wood frame, clapboard structure with raised seam metal on hip roof, the school has a projecting bay on the façade with enclosed bays flanking a central porch. Two doors on the façade lead to separate rooms with slanted bead board on interior walls, and the banks of windows along the side elevations are damaged and boarded. The open eaves expose rafter tails and the foundation is composed of brick piers (Figure 23c). Table 8 lists educational properties recommended for the NRHP, along with the current SHPO evaluation. The complete list of the SHPO evaluations is located in Appendix B.

Table 8. Individual Educational Properties Recommended Eligible for the NRHP

Survey Number	Historic Name	Address	Construction Date	NRHP Criteria	SHPO Evaluation
0124	Old Pee Dee School (Lunch House)	5510 Hwy 378	ca. 1925	A, C	Not Eligible
0125	Old Pee Dee School	6915 Pee Dee Rd.	ca. 1890	A, C	Not Eligible
0142.01	Four Mile School	5274 Hwy 501	ca. 1925	A, C	Not Eligible
0299*	Oak Grove Elementary School	N side of Oak Grove Church Rd. at Spring Branch Rd.	ca. 1933	A, C	Eligible A, C
0358*	Beulah School	Adjacent to 2651 Hwy 66	ca. 1925	A, C	Not Eligible
0369	Green Sea High School	3/8 mile north of Hwy 9, east side of Hwy 410	ca. 1928	A, C	Not Eligible
0406	Green Sea Floyds Elementary School	West side of Hwy 410	ca. 1940	A, C	Not Eligible
1629	Oak Dale School	Left of 1679 Oak Dale Dr.	ca. 1930	A, C	Eligible A, C
1766	Loris High School Auditorium	SE corner of Broad and McQueen Streets	1930	A, C	Not Eligible
2153	Waccamaw School	Across the street and south from 5979 Bear Bluff Rd.	ca. 1935	A, C	Eligible A, C

An asterisk (*) indicates an earlier designation by SHPO as eligible.

RELIGIOUS PROPERTIES

There are seven religious structures recommended Eligible for the NRHP. One site has already been determined eligible by the SHPO as the result of a previous survey. Ebenezer United Methodist Church (Site 400), located in Longs, is a circa 1903 wood frame building with unique porch shape and roof. Although a handicap accessible ramp has been added and the doors replaced, this structure retains much of its integrity. Most of the churches date to the 1940s and 1950s. Five of the sites recommended date to the same period. Front gable roofs dominate the type, often with a central entry and large, arched windows, lining the side elevations. Earlier churches have weatherboard, while those dating to the 1940s and 1950s have either brick or stucco, yet Site 3480 has asbestos shingle siding. Many religious structures, especially those with wood frame dating to the early 1900s, have been altered with vinyl siding and new windows. These structures retain integrity of location, design, setting, materials, workmanship, feeling, and association. Representing varied communities throughout Horry County, these sites are among the best of the type. First Presbyterian Church (Site 2775) in Myrtle Beach is one of the finest examples along the coast, and features quoins on the corners, pedimented gable, broken pediment above central door, and large, slate covered steeple on square base. Surrounded by dense commercial development, this white painted church rests on a large, landscaped lot, and is a visually appealing structure. Table 9 lists religious properties recommended for the NRHP, along with the current SHPO evaluation. The complete list of the SHPO evaluations is located in Appendix B.

Table 9. Individual Religious Properties Recommended Eligible for the NRHP

Survey No.	Historic Name	Address	Construction Date	NRHP Criteria	SHPO Evaluation
0375	Old Carolina Church	East side of dirt road across from "new" Carolina Church, Green Sea	ca. 1920, altered ca.1958	A, C	Not Eligible
0400*	Ebenezer Church	½ m. south of Hwy 9, east side of Hwy 905	ca. 1903	A, C	Eligible C
1824	Loris First Baptist Church	3117 Main St.	1952	A, C	Not Eligible
2257	Wampee Baptist Church	Hwy 90, south side, about 1 mile east of Water Tower Rd.	ca. 1946	A, C	Not Eligible
2775	First Presbyterian Church	1300 N. King's Hwy	ca. 1949	A, C	Not Eligible
3336	Wannamaker Baptist Church	SW corner of Pickney and Duford Rds	1954	A, C	Not Eligible
3480	Iona United Methodist Church	290 Hwy 410/Green Sea Rd.	ca. 1955	A, C	Not Eligible

An asterisk (*) indicates a previous recommendation of eligibility by SHPO.

COMMERCIAL PROPERTIES

There are 24 individual commercial properties recommended eligible for listing in the NRHP. The SHPO has already determined Site 253, the Hezekiah Hinson Mercantile Store, eligible as a result of a previous survey. The circa 1890, two-and-a-half-story wood frame building with weatherboard siding retains much of its integrity and is a rare example of the type. Most of the commercial buildings listed date to the 1930s to 1950s era, a period of significant growth for the county. Site 1872, Gould's Beauty Shop, is a small concrete block structure in the midst of an African-American residential neighborhood in Loris. In contrast, Site 1922 is a large frame

Figure 24.
Some Proposed National Register Sites Continued



24A. Example of a Mid-Century Theater
(Site 2602)



24B. Surviving Travel Court Motel
(Site 2857)



24C. Typical Myrtle Beach State Park Cabin
Built By Civilian Conservation Corps
(Site 3078.05)



24D. Good Example of ca. 1950 Two Story
Commercial Building, Include in Proposed Loris
Loris Commercial District (Site 1680)



24E. Modern Styled Mid-Century Home (Site 2391)

warehouse located along the railroad track in Loris. The Rivoli Theater (Site 2602), circa 1958, is the finest theater in the survey area, while site 3343 is a one-story weatherboard corner store with exposed rafters in open eaves. Although several of these properties sit empty, they are unique examples of commercial buildings and a majority of them retain the integrity of their locations, design, setting, materials, workmanship, feeling, and association (Figure 24a). Table 10 lists individual commercial properties recommended for the NRHP, along with the current SHPO evaluation. The complete list of the SHPO evaluations is located in Appendix B.

Table 10. Individual Commercial Properties Recommended for the NRHP

Survey No.	Historic Name	Address	Construction Date	NRHP Criteria	SHPO Evaluation
0044	Riverside Tavern	4490 Waterfront Ave., Little River	ca. 1939	A, C	Eligible, C
0080	Dusenbery and Company Store	4 m south of Conway on dirt road, 0.5 m east of Hwy 701	ca. 1900	A, C	Not Eligible
0253*	Hezekiah Hinson Mercantile Store	2 ¾ miles north of Hwy 319 on w side of Black Creek Rd.	ca. 1890	A, C	Eligible, C
1728	(modern name) The Mane Attraction	5009 Main Street. Loris	ca. 1955	A, C	Eligible, C
1872	Gould’s Beauty Shop	One lot north of 5003 Lewis St., Loris	ca. 1950	A, C	Not Eligible
1922	Hardwick Fertilizer Co.	4421 Meeting St., Loris	ca. 1940	A, C	Not Eligible
1935		NW corner of Maple and Meeting Streets, Loris	ca. 1940	A, C	Not Eligible
2366	McCorsley General Store	4310 Hwy 17, Little River	ca. 1945-50	A, C	Not Eligible
2367	Toby’s Old World Gifts	1530 Hwy 17, Little River	ca. 1913	A, C	Not Eligible
2537	Troy’s Funeral Home	1101 Carver St., Myrtle Beach	ca. 1955-60	A, C	Not Eligible
2602	Rivoli Theater	904 Chester St., Myrtle Beach	1958	A, C	Eligible, C
2603	The Parrot	1005 Withers Rd., Myrtle Beach	ca. 1936	A, C	Not Eligible
2712		522 Broadway St., Myrtle Beach	ca. 1950	A, C	Not Eligible
2713		514 Broadway St., Myrtle Beach	ca. 1950	A, C	Not Eligible
2734	Auto Sales and Service	810 Oak St., Myrtle Beach	ca. 1950	A, C	Not Eligible
2747	Gay Dolphin Gift Cove	910 N. Ocean Blvd., Myrtle Beach	ca. 1955	A, C	Eligible A, C
2895	Tropic House Cottage	200 N. Ocean Blvd, Myrtle Beach	ca. 1935	A, C	Not Eligible
3025		5113 ² N. Kings Hwy (Hwy 17) Myrtle Beach	ca. 1950-55	A, C	Not Eligible
3026	Brazilian Dream	715 Broadway St., Myrtle Beach	ca. 1955-60	A, C	Not Eligible

Table 10. Individual Commercial Properties Recommended for the NRHP

Survey No.	Historic Name	Address	Construction Date	NRHP Criteria	SHPO Evaluation
3236		Left of 1253 Knotty Branch Rd.	ca. 1960	A, C	Not Eligible
3342		N corner of Mt. Olive Church Rd. and Hwy 9, Green Sea	ca. 1935	A, C	Not Eligible
3343		W corner of Mount Olive Church Rd. & Hwy 9, Green Sea	ca. 1940	A, C	Eligible A, C
3416	Floyds Cold Storage	W side of Duford Rd., about 25 yards SW of Hwy 9	ca. 1950	A, C	Not Eligible
3491		S side of Hwy 9 Bus., 50 yards east of Live Oak Church Rd.	ca. 1953	A, C	Not Eligible

An asterisk (*) indicates the site has previously been recommended eligible by SHPO.

INDUSTRIAL PROPERTIES

A single site associated with Horry County's industry has already been designated eligible for the NRHP by the SHPO as the result of a previous survey. A solitary surviving large, battered brick chimney is all that remains of the Bucksville Plantation (Site 0402), circa 1840, accompanied by a mill created by Henry Buck. The chimney retains much of its integrity, although a nearby mobile home detracts from the setting. Buck's Upper Mill Farm, with chimney and circa 1838 house, is already listed on the NRHP, and the nomination of this site would complement the current listing, as Henry Buck created both sites. It retains integrity of location, design, materials, workmanship, and association, but its setting is heavily altered by the loss of the associated mill and mill village and the feeling is altered by the introduction of a mobile home on the site. However, since it is such a unique site and is representative of an important industry and person, it is recommended eligible under Criteria A, B, C and D, since it may yield, through archaeological investigation, important information about the early history of industry in Horry County.

FUNERARY PROPERTIES

There are only four cemeteries recommended eligible for listing in the NRHP, and three of them date to the nineteenth century. The Bethlehem Baptist Church Cemetery (Site 2039) dates to the 1850s and has the densest collection of stones with maker marks, some by D.A. Walker and others by W. White. There are over six hundred graves in this cemetery, and apart from the Buck Cemetery, this is the finest collection of professionally made headstones. The cemetery at Site 2106 has a headstone for W. F. Claridy who served in the United State Colored Infantry during the Civil War, and Site 3150 has a number of shaped wood markers, which may signify an African-American cemetery. Site 3475.01 at Zoan United Methodist Church has a collection of wood markers, which are somewhat rare in the county. The cemeteries are dated by the earliest marker found, but as the wood markers had no inscriptions and there may be unmarked graves, it is likely that these sites can predate the earliest markers. Each of these four cemeteries retains integrity of location, design, setting, materials, workmanship, feeling, and association. They are rural cemeteries without formal

street or landscaping plans, although they often follow the pattern of facing east and the graves are somewhat aligned with each other. Table 11 lists funerary properties recommended for the NRHP, along with the current SHPO evaluation. The complete list of the SHPO evaluations is located in Appendix B.

Table 11. Funerary Properties Recommended Eligible for the NRHP

Survey Number	Historic Name	Address	Origination Date	NRHP Criteria	SHPO Evaluation
2039	Bethlehem Baptist Church Cemetery	NW corner of Dumbarton Lane and Hwy 905	At least 1852	A, C	Not Eligible
2106		Across from 300 E. Bear Grass Rd.	At least 1902	A, C	Not Eligible
3150		0.1 m south of 5425 Tranquil Rd., west side	At least 1886	A, C	Not Eligible
3475.01	Zoan United Methodist Church Cemetery	South side of Hwy 19, 0.5 m east of Barnhill Rd.	At least 1870	A, C	Not Eligible

TRANSPORTATION PROPERTIES

Initially cut off from surrounding neighbors because of difficulty of transportation, Horry County has a good collection of sites associated with bridges, waterways, landing sites, highways, and railroads, and six of these sites are recommended eligible for listing in the NRHP. Two sites, 408 and 421, date to the 1700s, President George Washington traveled the Kings Highway in 1791 and Bucksport Landing remained a vital commercial center into the late 1800s with the launch of the *Henrietta*. Two swing bridges are recommended here, a third is already listed on the NRHP, and is located at Socastee, where in 1936 the county, state, and east coast of the United States celebrated the completion of the Intracoastal Waterway, created to ensure a protected waterway along the coast line for defense and commercial use. The Red Hill Depot (Site 2206) is an abandoned railroad depot near Conway, comparable in style to the NRHP-listed depot in Conway. Most of the sites retain integrity of location, design, setting, materials, workmanship, feeling, and association, although of course the original Kings Highway (Site 408) is no longer associated with travel, and Bucksport Landing is more of an entertainment spot than a commercial center, which effects its association and feeling. Table 12 lists transportation-related properties recommended for the NRHP, along with the current SHPO evaluation. The complete list of the SHPO evaluations is located in Appendix B.

Table 12. Individual Transportation-Related Properties Recommended Eligible for the NRHP

Survey Number	Historic Name	Address	Construction Date	NRHP Criteria	SHPO Evaluation
0326	Little River Bridge	Intersection of S.C. 20 and Intracoastal Waterway	1934	A, C	Eligible A, C
0408	Kings Highway	US Highway 17, east side, at Vereen Memorial Gardens, and at Meher Baba Spiritual Center in Myrtle Beach	Late 1700s	A, B, C	Eligible A, C

Table 12. Individual Transportation-Related Properties Recommended Eligible for the NRHP

Survey Number	Historic Name	Address	Construction Date	NRHP Criteria	SHPO Evaluation
0421	Bucksport Landing	CR 49 (Bucksport Rd.) at Waccamaw River (Intracoastal Waterway)	ca. 1725	A, C	Not Eligible
2206	Red Hill Depot	1551 Hwy 544, Conway	ca. 1920	A, C	Not Eligible
2266	Swing bridge at Barefoot Landing	Barefoot Landing, North Myrtle Beach	ca. 1936, moved 2000	A, C	Not Eligible
3061	Intracoastal Waterway	Runs along interior of coastline	Completed in 1936 at Socastee	A, C	Not Eligible

CIVIC/SOCIAL PROPERTIES

Three civic/social sites are recommended eligible for listing in the NRHP. All dating to the 1940s to 1950s, these structures represent an important period of activity for civic and social groups in Horry County. Just as many churches in the county were constructed around the same time, money for the booming tobacco agriculture spurred the construction of buildings. While sites 1914 and 3240 may be associated with the white population, it is highly likely that the Staff of Life Lodge (Site 3102), a two-story concrete block structure, is an African-American site, as it sits directly adjacent to a black church. In fact, this proximity is the best representation of the relationship between religion and civic/social institutions in the black community. Throughout the county, black churches sometimes have a Masonic symbol on their cornerstone, a characteristic never found on white churches, and one that suggests a close tie between the institutions among African Americans. Site 1914 is a unique concrete block structure with brick buttresses, and Site 3240 is a two-story stucco building in a rural community with casement windows. Each of the structures retains integrity of location, design, setting, materials, workmanship, feeling, and association (Figure 23e). Table 13 lists civic/social properties recommended for the NRHP, along with the current SHPO evaluation. The complete list of the SHPO evaluations is located in Appendix B.

Table 13. Individual Civic/Social Properties Recommended Eligible for the NRHP

Survey Number	Historic Name	Address	Construction Date	NRHP Criteria	SHPO Evaluation
1914	Loris Post No. 41 American Legion	S side of Main St., near Creekwood Rd., Loris	1949	A, C	Not Eligible
3102	Staff of Life Lodge	South of 10287 Hwy 707 Burgess	ca. 1945-55	A, C	Not Eligible
3240	Jordanville Masonic Lodge	West side of Pee Dee Rd., 0.2 m north of Juniper Bay Rd.	ca. 1950	A, C	Not Eligible

ENTERTAINMENT/MISCELLANEOUS PROPERTIES

Many entertainment sites in the county are heavily altered because of the need to update their materials and design to attract tourists. Campgrounds along the coast often date to the mid and late 1960s, but an inland campground dating to 1951 (Site 3095) is a small site with a brick structure having a front gable roof, wrap around porch and large brick porch columns on the façade. A utilitarian structure in Loris, the SCDOT Section Shed (Site 1729) is a unique sprawling building with open bays in the right half, large garage doors to central bays and an office in the final left bay. Clad in asbestos shingle with a lateral gable roof, the building now appears abandoned. Both of these sites retain the integrity their location, design, setting, materials, and workmanship, feeling and association. Table 14 lists entertainment/miscellaneous properties recommended for the NRHP, along with the current SHPO evaluation. The complete list of the SHPO evaluations is located in Appendix B.

Table 14. Entertainment/Miscellaneous Properties Recommended Eligible for the NRHP

Survey Number	Historic Name	Address	Construction Date	NRHP Criteria	SHPO Evaluation
1729	SCDOT Section Shed	5018 Main St., Loris	ca. 1950	A, C	Not Eligible
3095	Campground	9980 Hwy 707	1951	A, C	Not Eligible

AGRICULTURAL PROPERTIES

The majority of agricultural sites in Horry County are placed in groups or within a farm complex, however, there are three individual sites recommended for listing on the NRHP that are in better condition than their surrounding complexes or stand-alone. Site 1657 is a former wood frame home that was altered into a tobacco barn, Site 1691 is a saddle-notched log tobacco barn, and Site 3268.01 is a large front gable wood frame barn with shed-roofed bays along the side elevations. Although Site 1657 has been moved back on its lot and its use is altered, it retains its integrity of design, materials, workmanship, and feeling. The other two sites retain their integrity of location, design, setting, materials, workmanship, feeling, and association. A large collection of agricultural sites recommended for the NRHP is listed below in the “complexes” section. Table 15 lists individual agricultural properties recommended for the NRHP, along with the current SHPO evaluation. The complete list of the SHPO evaluations is located in Appendix B.

Table 15. Individual Agricultural Properties Recommended Eligible for the NRHP

Survey Number	Historic Name	Address	Construction Date	NRHP Criteria	SHPO Evaluation
1657		895 West Red Bluff Rd.	ca. 1900	A, C	Not Eligible
1691		276 Sunshine Rd.	ca. 1925	A, C	Eligible A, C
3268.01		Across from 14150 Pee Dee Rd. S	ca. 1935	A, C	Not Eligible

TOURISM PROPERTIES

The modern coastline of Horry County is a constantly changing landscape of newer, bigger, and “better” hotels and resorts. In contrast to these towering monolithic resorts are remnants of the historic motel and boarding industry that flourished along the coast from the 1930s to 1960s. Still serving their targeted middle-class market, surviving motels have families revisit every year, often requesting the same room for every trip. At the circa 1953 Waikiki Motel on Ocean Boulevard, the owner inherited the property from her parents and keeps scrapbooks of returning families. This motel retains its kidney-shaped pool, outdoor shuffleboard courts, and office “hut,” which gives credence to the Waikiki motif. One façade of this structure has a circa 1970s addition.

What has become a niche market, mostly in Myrtle Beach, is under enormous pressure. Historic boarding houses, motels, and the only surviving motor court, are still a vibrant part of the tourism industry along the coast and remain in use for their original function or as residences. However, they have been negatively affected by rising taxes and insurance costs related to the nearby resorts, and many are still lost every year to make way for new resort development. This erosion of the density of historic buildings has created not only increasing tension between the high rise developers and the neighboring land and motel owners, but a very incongruent streetscape.

Although the Horry County coast no longer looks like one of the many postcards from the 1950s, it still holds a significant number of structures related to its tourism development during the mid-twentieth century. In a 1985 book entitled *Main Street to Miracle Mile: American Roadside Architecture*, author Chester H. Liebs discussed the history of an array of roadside attractions, from miniature golf to drive-in restaurants. Liebs also provided an informative history of the evolution of accommodations for travelers, and a brief summary of his narrative is provided here.

For the road-weary motorists speeding along the increasing number of highways in America, downtown hotels were less appealing than simply pitching a tent along the roadside and sleeping free of charge. When the “trickle of tourists grew into a deluge” after World War I, some communities started building municipal tourists camps, reasoning that these travelers would likely eat in their restaurants and stores along Main Street. By the 1920s, these camps were exceedingly popular, perhaps in part because they too were free of charge. These free tourist camps quickly wore out their welcome as they attracted all sorts of individuals, some of them not always welcome, and by the late 1920s most camps began charging for their campsites. This decision sparked a revolution in tourists travel by creating a competitive marketplace. Homeowners along the highway began converting spare rooms into guest rooms, while farmers set up campgrounds to cash in on the increasing number of motorists.

As competition for travelers heated up, some camp operators discovered that their customers were willing to pay money for private and permanent accommodations, thus beginning the first generation of tourist cabins. Landowners built small cabins on their property in various motifs, playing on architectural themes such as missions in Texas and English Village Bungalows in New Hampshire. Eventually called “courts” in favor of the term camps, these sites stretched back from the road in several standard formations, but in more urban areas with higher land values there were shorter road frontages and buildings were placed in a tight U or L shape. These motor courts increased in popularity and were built from the late 1920s to the early 1950s, but after World War II the term “motel” gained favor over “court.” Motor courts changed from single buildings to rows

of rooms, a less costly and more popular type. Again, narrow road frontages led to less visible structures arranged perpendicular to the road, but the new fad of bright inviting signs helped lead customers in.

At the same time, the growing influence of Modern architecture encouraged a stripped-down, utilitarian functionalism that influenced roadside businesses. Mom and Pop motels owned the market into the 1950s, but soon met a nearly unconquerable foe in the form of motel corporations. Best Western, Howard Johnson and Holiday Inn began as franchise motels and were reaping in big profits by the 1950s. Able to build on a good reputation, with greater financial resources than their counterparts, these motel corporations hired trained professionals and adopted new construction techniques while locating their buildings next to brand new interstate highways. Many of the motels from the mid-twentieth century, whether privately or corporately owned, managed to create unique destinations, through fanciful names, signage, or architecture. Concrete block, newly styled into decorative geometric shapes by the 1960s, became a widely used material for screening of stairwells or as balustrades for motels. Vibrant color schemes, parking lots, swimming pools and proximity to the beach encouraged a motel construction boom for South Carolina's oceanfront communities by the mid-twentieth century.

Along Horry County's coastline, Highway 17 hosted throngs of tourists traveling down the eastern seaboard from the frigid northeast to sunny Florida by the mid-twentieth century. Myrtle Beach was a destination in its own right, and therefore had a large proportion of motor courts, guest houses, motor hotels, and motels in the town as well as along its portion of Highway 17. Along the coastline of Horry County, new motel corporations also began building along the oceanfront, but they continually reinvented their own accommodations, building bigger structures and eventually high-rises.

The surviving historic structures in Myrtle Beach related to its tourism are a testament to its main industry, but what exists today is a very small percentage of the building stock that once existed. In a 1953 brochure entitled "Myrtle Beach, South Carolina, Accommodations and Conveniences," there are thirty-seven apartments and cottages, sixty-one hotels and guest houses, and twenty-four motor courts. Filled with black and white photographs of many of these buildings, the brochure is a valuable glimpse into the architecture and buildings that once stood along the coast. In the instance of Moose's Guest House, depicted on page 18, a short description reads "New pink stucco guest house, 18 pine paneled cross-ventilated rooms," and it had a large "cool porch, facing ocean." Located at 307 Ocean Blvd., this is a second row property, one of many whose view of the ocean is often blocked by a twenty-story hotel. Fortunately, Moose's Guest House (survey #2903) remains on Ocean Blvd., and it is still pink! According to the 1953 photograph, the only thing altered on the structure is the addition of awnings on some windows. The Smith Motor Court, also included in the brochure but not pictured, is survey number 2857. It once stood among at least twenty-three competitors, but now is the sole remaining motor court on the Horry County coast. It has had some alterations with addition of vinyl, but only on some of the buildings. It otherwise retains a high degree of integrity, and since it is clad in weatherboard, the vinyl is not a distracting addition. It features a narrow street frontage and intimate court configuration.

One phenomenon Liebs mentioned only briefly was the conversion of spare rooms into guest rooms for travelers, and while that may have been popular in the 1920s and 1930s, by the 1940s and 1950s Myrtle Beach proliferated with homes featuring multiple furnished rooms and apartment

buildings. Some of them likely began as single family buildings, but others were obviously constructed as four-plexes with exterior doors, while others featured the single family home in the front of the lot and an added apartment building to the rear. Examples of this are latter example are rare, but in the survey number 2592 is an attractive and well-maintained circa 1935 Bungalow with a circa 1950s apartment to the rear. The only "court motel" surviving in Myrtle Beach is survey #3324, the Noel Court Motel. A small building with the distinctive L-shape, this structure was likely built between 1959-1965. Tucked away between residences, this was probably among the last of its type to be constructed on Horry's coast (Liebs 1985).

In all likelihood, the 1953 brochure listed only paid advertisements, because in the 1959 city directory, Myrtle Beach had about 383 apartment buildings, 38 furnished rooms, 20 hotels, and 68 "motels and auto courts." In 1965's city directory, the apartment population swelled to about 434, furnished rooms held steady at 38, hotels inched up to 26, and the auto court disappeared. One "motel court" existed, but there was an amazing boom in motels, reaching about 282. These figures indicate a large quantity of tourism-related buildings in the realm of accommodations. However, precious few of these structures remain (Anonymous 1953; Polk 1959, 1965).

Tourism was not only an economic force, but a physical force as well, altering the types of structures and character of the Horry County coastline. As families opened up rooms and homes to travelers and began constructing motor courts to take advantage of the increasingly mobile population, destinations along the coast advertised for various accommodations. In a 1953 pamphlet, the year before Hurricane Hazel forever altered the beachfront communities, there were 37 apartments and cottages listed, 61 hotels and guesthouses, and 24 motor courts advertised for Myrtle Beach (Anonymous 1953). In the 1959 city directory for Myrtle Beach, 10 amusements sites were listed, including bingo, kiddie rides, and the Pavilion. Over 350 apartment buildings were shown, some with inventive names such as "Happy Day Cottage," "Deal-It," "Kare-Free," "Take It Easy," "Sun-N-Sand," and "We C-D-C." Over 70 motels and auto courts, largely along Kings Highway and Ocean Boulevard, serviced the modern traveler seeking amenities in the often one or two-story concrete block U or L-shaped buildings (Polk 1959).

Motor courts, which used to line the highways in Myrtle Beach, have essentially disappeared from the landscape. Evolved from tent sites along highways that matured into small cabins tightly placed on a small lot in urban areas, the motor court was usually U or L shaped, much like later motels, and had a prominent office building in the front, facing the road, often with an inviting, unique theme (Liebs 1985:174-5). At their height of popularity in the 1930s and 1940s, the motor court fell victim to the more popular motel and in Myrtle Beach, only one motor court remains, Site 2857, listed in the table below as Smith Motor Court (Figure 24b). It retains much of its original integrity of location, design, and setting, although its surroundings are increasingly commercialized. The original materials on some of the buildings are retained, although owners have replaced some weatherboard with vinyl. The integrity of the workmanship, feeling, and association are largely intact, and the motor court is a unique structure along the entire Horry County coast. Likewise, the sites recommended here as eligible for listing retain their integrity of location, design, setting, materials, workmanship, feeling, and association. Some exceptions include slight alterations to materials or additions, but as the remnant of a once abundant supply of such buildings, these structure represent the best sampling of named apartment buildings, motels, and furnished rooms along the coast. Other excellent examples are included in the proposed Myrtle Beach Historic District. Table 16 lists tourism/accommodation properties recommended for the NRHP, along with the current SHPO evaluation. The complete list of the SHPO evaluations is located in Appendix B.

Table 16. Individual Tourism/Accommodation Properties Recommended Eligible for the NRHP

Survey Number	Historic Name	Address	Construction Date	NRHP Criteria	SHPO Evaluation
2279	Myrtle Beach Christian Retreat	NW corner of Poinsett and 43 rd Ave. North Myrtle Beach	ca. 1955	A, C	Not Eligible
2541	The Couch Apartments	407 17 th Ave. N Myrtle Beach	ca. 1945	A, C	Not Eligible
2543	Terry's Inn Apartments	406 17 th Ave. N Myrtle Beach	ca. 1956	A, C	Not Eligible
2572	Leona Apartments	300 2 nd Ave. N Myrtle Beach	ca. 1955	A, C	Eligible A, C
2575		306 1 st Ave. N Myrtle Beach	ca. 1955	A, C	Not Eligible
2587	The Charlotte Ann Apartments	502 Chester St. Myrtle Beach	ca. 1935	A, C	Eligible A, C
2589	Beverly Terrace Apartments	701 Chester St. Myrtle Beach	ca. 1950	A, C	Eligible A, C
2592	H and H Apartments	203 Flagg St. Myrtle Beach	ca. 1935	A, C	Eligible A, C
2592.01		203 Flagg St. Myrtle Beach	ca. 1950	A, C	Eligible A, C
2594	(early beach cottage)	303 Flagg St. Myrtle Beach	ca. 1925	A, C	Not Eligible
2595	Why Not Apartments (?)	305 Flagg St. Myrtle Beach	ca. 1955	A, C	Not Eligible
2596	Part of Marjo Villa Apts.?	505 Flagg St. Myrtle Beach	ca. 1955	A, C	Not Eligible
2598	Atlantic View (motel)	601 Flagg St. Myrtle Beach	Between 1959-65	A, C	Eligible A, C
2598.01	Atlantic View (motel office)	601 Flagg St. Myrtle Beach	Between 1959-65	A, C	Eligible A, C
2601	Fannie Singleton furnished rooms	1004 Chester St. Myrtle Beach	ca. 1936	A, C	Not Eligible
2604	Kincaid Cottage Apartments	301 3 rd Ave. N Myrtle Beach	ca. 1955	A, C	Eligible A, C
2604.01		301 3 rd Ave. N Myrtle Beach	ca. 1955	A, C	Eligible A, C
2623		406 20 th Ave. N Myrtle Beach	ca. 1950	A, C	Not Eligible
2625	Sun Fun Motel	2305 Withers Dr. Myrtle Beach	ca. 1965	A, C	Eligible A, C
2706	furnished rooms, owner house	303 Alder Rd. Myrtle Beach	ca. 1950	A, C	Not Eligible
2706.01	Furnished rooms	303 Alder Rd. Myrtle Beach	ca. 1950	A, C	Not Eligible

Table 16. Individual Tourism/Accommodation Properties Recommended Eligible for the NRHP

Survey Number	Historic Name	Address	Construction Date	NRHP Criteria	SHPO Evaluation
2857	Smith Motor Court	204 Hwy 17 Myrtle Beach	Late 1940s	A, C	Not Eligible
2869	Paul's Guest House, furnished rooms	Right of 508 King's Hwy Myrtle Beach	ca. 1949	A, C	Not Eligible
2869.01	Paul's Guest House, likely servant quarters	Right of 508 King's Hwy Myrtle Beach	ca. 1949	A, C	Not Eligible
2880	The Ro-Va Apartments	2502 S. Ocean Blvd. Myrtle Beach	ca. 1955	A, C	Not Eligible
2881	The Bon-Ellen Apartments	2504 S. Ocean Blvd. Myrtle Beach	ca. 1955	A, C	Not Eligible
2885	They Lyon Cottage Apartments	1708 S. Ocean Blvd. Myrtle Beach	ca. 1955	A, C	Eligible A, C
2886	Waikiki Motel	1500 S. Ocean Blvd. Myrtle Beach	ca. 1953	A, C	Eligible A, C
2897	Virginia Ava Cottage Apartments, owner's home	111 N. Ocean Blvd. Myrtle Beach	ca. 1940	A, C	Eligible A, C
2897.01	Virginia Ava Cottage Apartments	111 N. Ocean Blvd. Myrtle Beach	ca. 1950	A, C	Eligible A, C
2903	Moose's Apartments	307 N. Ocean Blvd. Myrtle Beach	ca. 1950	A, C	Eligible A, C
3088	(Located in historic African- American business district)	1405 Dunbar Rd. Myrtle Beach	ca. 1955	A, C	Not Eligible
3324	Noel Court Motel	308 6 th Ave. N Myrtle Beach	b/w 1959- 1965	A, C	Not Eligible

COMPLEXES

FARM COMPLEXES

With an economy based in agriculture for most of its history, Horry County has a substantial number of farm homes and farm complexes, a majority of them containing tobacco barns. The loss of tobacco as a substantial cash crop in the last few decades renders most of the tobacco barns, particularly those with the distinct high ceiling, obsolete. Although there are a number of agricultural complexes still intact, many of them suffer from deterioration in integrity, as barns and homes turn into ruins and once-plowed fields grow unkempt. The typical farm complex includes a home, often two to four barns, smaller outbuildings such as sheds, and cleared acres for farming. Listed below are 37 "complexes" recommended eligible for the NRHP, however several of these sites have only a home and a single outbuilding or only have agricultural buildings. These smaller complexes represent not only smaller family farms but also the loss of buildings on farm complexes as they fall into disrepair or are no longer used. While some of the complexes are associated with

prominent local men, a majority of them represent the average family farmer. Homes are one and two story, wood frame, often with sash windows, central doors, and porches across the façade. Tobacco barns are usually wood frame or log with weatherboard or asphalt roll siding, standing seam metal roof, and surrounding shed roof. The style of tobacco barns altered very little between 1900 and the 1940s, and many of them listed here are dated to the 1930s, though they may be from an earlier period. Outbuildings are usually wood frame sheds with weatherboard siding, and a few sites have tenant houses. Many of the complexes listed do not retain their surrounding acreage, though they do retain their rural settings, and a majority date to the twentieth century. These sites retain their integrity of location, design, setting, materials, workmanship, feeling, and association, and are the best representatives of the farm complexes within the survey area. Table 17 lists farm complexes recommended for the NRHP, along with the current SHPO evaluation. The complete list of the SHPO evaluations is located in Appendix B.

Table 17. Farm Complexes Recommended Eligible for the NRHP

Survey Number	Historic Name	Address	Construction Date	NRHP Criteria	SHPO Evaluation
0053	James Hampton Vereen home	2154 Hwy 111	ca. 1910	A, B, C	Not Eligible
0053.01	James Hampton Vereen Barn (Former school)	2154 Hwy 111	ca. 1935	A, C	Not Eligible
0085*	Thompson House	1625 Bucksville Rd.	ca. 1840, 1880	A, C	Not Eligible
0085.01	Thompson House barn	1625 Bucksville Rd.	ca. 1900	A, C	Not Eligible
0103	W. B. Hucks Homestead	5849 Reba Rd.	ca. 1887	A, C	Eligible, C
0103.01	W. B. Hucks Homestead barn	5849 Reba Rd.	ca. 1890	A, C	Eligible, C
0103.02	W. B. Hucks Homestead log tobacco barn	5849 Reba Rd.	ca. 1930	A, C	Eligible, C
0152	Reynolds Homestead	3696 Pee Dee Rd.	ca. 1930	A, C	Not Eligible
0152.01	Reynolds Homestead barn	3696 Pee Dee Rd.	ca. 1940	A, C	Not Eligible
0156		815 Butler Rd.	ca. 1920	A, C	Not Eligible
0156.01		815 Butler Rd.	ca. 1945	A, C	Not Eligible
0156.02		815 Butler Rd.	ca. 1940	A, C	Not Eligible
0225	Bell Homestead	6496 Joyner Swamp Rd.	ca. 1910	A, C	Eligible A, C
0225.01	Bell Homestead tobacco barn	6496 Joyner Swamp Rd.	ca. 1940	A, C	Eligible A, C
0225.02	Bell Homestead tobacco barn	6496 Joyner Swamp Rd.	ca. 1940	A, C	Eligible A, C
0225.03	Bell Homestead tobacco barn	6496 Joyner Swamp Rd.	ca. 1945	A, C	Eligible A, C
0225.04	Bell Homestead outbuilding	6496 Joyner Swamp Rd.	ca. 1940	A, C	Eligible A, C
0225.05	Bell Homestead outbuilding	6496 Joyner Swamp Rd.	ca. 1945	A, C	Eligible A, C
0225.06	Bell Homestead outbuilding	6496 Joyner Swamp Rd.	ca. 1945	A, C	Eligible A, C
0225.07	Bell Homestead tobacco barn	6496 Joyner Swamp Rd.	ca. 1940	A, C	Eligible A, C
0236	Strickland House	3968 Barnhill Rd.	ca. 1870	A, C	Not Eligible
0236.01	Strickland House tobacco barn	3968 Barnhill Rd.	ca. 1938	A, C	Not Eligible
0246*	Quincy Graham Homestead	574 Hwy 785	ca. 1890	A, C	Eligible, C
0246.01	Quincy Graham Homestead, barn	574 Hwy 785	ca. 1935	A, C	Eligible, C

Table 17. Farm Complexes Recommended Eligible for the NRHP

Survey Number	Historic Name	Address	Construction Date	NRHP Criteria	SHPO Evaluation
0248*	Floyd Worley Homestead	2.5 m west of Hwy 410, south side of Hwy 917	ca. 1890	A, C	Not Eligible
0248.01	Floyd Worley Homestead, barn	2.5 m west of Hwy 410, south side of Hwy 917	ca. 1940	A, C	Not Eligible
0248.02	Floyd Worley Homestead, tenant house	2.5 m west of Hwy 410, south side of Hwy 917	ca. 1935	A, C	Not Eligible
0248.03	Floyd Worley Homestead, barn	2.5 m west of Hwy 410, south side of Hwy 917	ca. 1935	A, C	Not Eligible
0261	Billie Smith Home	4714 Long Branch Swamp Rd.	ca. 1920	A, C	Not Eligible
0261.01	Billie Smith Home outbuilding	4714 Long Branch Swamp Rd.	ca. 1925	A, C	Not Eligible
0288*	Hammonds Homestead	5765 Hwy 76	ca. 1900	A, C	Eligible, C
0288.01	Hammonds Homestead barn	5765 Hwy 76	ca. 1900	A, C	Eligible, C
0338	Hardee Homestead	5980 Hwy 65	ca. 1890	A, C	Not Eligible
0338	Hardee Homestead outbuilding (store, gin?)	5980 Hwy 65	ca. 1900	A, C	Not Eligible
0342	Bert Stevens Home	5017 Hwy 19	ca. 1900	A, C	Not Eligible
0342.01	Bert Stevens Home Barn	5017 Hwy 19	ca. 1925	A, C	Not Eligible
0342.03	Bert Stevens Home Tobacco barn	5017 Hwy 19	ca. 1940	A, C	Not Eligible
0342.04	Bert Stevens Home outbuilding	5017 Hwy 19	ca. 1945	A, C	Not Eligible
0342.05	Bert Stevens Home outbuilding	5017 Hwy 19	ca. 1940	A, C	Not Eligible
0342.06	Bert Stevens Home outbuilding	5017 Hwy 19	ca. 1945	A, C	Not Eligible
0342.07	Bert Stevens Home Tobacco barn	5017 Hwy 19	ca. 1940	A, C	Not Eligible
0343	Stevens Home	6665 Hwy 65	ca. 1912	A, C	Not Eligible
0343.01	Stevens Home Tobacco barn	6665 Hwy 65	ca. 1935	A, C	Not Eligible
0343.02	Stevens Home Tobacco barn	6665 Hwy 65	ca. 1925	A, C	Not Eligible
0343.03	Stevens Home Barn	6665 Hwy 65	ca. 1925	A, C	Not Eligible
0362	Thelton C. Hardee House	1844 West Red Bluff Rd.	ca. 1917	A, C	Not Eligible
0362.01	Thelton C. Hardee House, barn	1844 West Red Bluff Rd.	ca. 1930	A, C	Not Eligible
0362.02	Thelton C. Hardee House, barn	1844 West Red Bluff Rd.	ca. 1940	A, C	Not Eligible
0362.03	Thelton C. Hardee House, barn	1844 West Red Bluff Rd.	ca. 1940	A, C	Not Eligible
0385	Cox House	7847 Hwy 66	ca. 1900	A, C	Not Eligible
0385.02	Cox House barn	7847 Hwy 66	ca. 1945	A, C	Not Eligible
0385.03	Cox House barn	7847 Hwy 66	ca. 1930	A, C	Not Eligible
0385.04	Cox House outbuilding	7847 Hwy 66	ca. 1955	A, C	Not Eligible
0386	Prince House	6931 Hwy 66	ca. 1911	A, C	Not Eligible
0386.01	Prince House barn	6931 Hwy 66	ca. 1920	A, C	Not Eligible

Table 17. Farm Complexes Recommended Eligible for the NRHP

Survey Number	Historic Name	Address	Construction Date	NRHP Criteria	SHPO Evaluation
0390	Gore Homestead	675 Liberty Church Rd.	ca. 1875, 1898, 1953	A, C	Not Eligible
0390.01	Gore Homestead Well house	675 Liberty Church Rd.	ca. 1900	A, C	Not Eligible
0390.04	Gore Homestead Tobacco barn	675 Liberty Church Rd.	ca. 1935	A, C	Not Eligible
0390.05	Gore Homestead Tobacco barn	675 Liberty Church Rd.	ca. 1945	A, C	Not Eligible
1622	(Home and surrounding tobacco fields)	7953 Birchfield Dr.	ca. 1925	A, C	Not Eligible
1622.02	Barn	7953 Birchfield Dr.	ca. 1935	A, C	Not Eligible
1622.03	Barn	7953 Birchfield Dr.	ca. 1930	A, C	Not Eligible
1835	Barn	About half mile north of Neil Branch Rd., on Ivy Lane	ca. 1930	A, C	Not Eligible
1835.01	Tobacco barn (log)	About half mile north of Neil Branch Rd., on Ivy Lane	ca. 1930	A, C	Not Eligible
1839	Twelve Oaks Plantation House and allee	3601 Red Bluff Rd.	ca. 1935	A, C	Not Eligible
1839.01	Twelve Oaks Plantation barn	3601 Red Bluff Rd.	ca. 1930	A, C	Not Eligible
1839.02	Twelve Oaks Plantation barn	3601 Red Bluff Rd.	ca. 1950	A, C	Not Eligible
1839.03	Twelve Oaks Plantation barn (log)	3601 Red Bluff Rd.	ca. 1930	A, C	Not Eligible
1839.04	Twelve Oaks Plantation barn (log)	3601 Red Bluff Rd.	ca. 1930	A, C	Not Eligible
1861	Barn	NE corner of West Bear Grass Rd. and Hwy 348	ca. 1930	A, C	Not Eligible
1861.01	Barn	NE corner of West Bear Grass Rd. and Hwy 348	ca. 1930	A, C	Not Eligible
1999	Tobacco barn	About one lot east of 5205 Adrian Hwy	ca. 1900	A, C	Not Eligible
1999.01	Tobacco barn	About one lot east of 5205 Adrian Hwy	ca. 1940	A, C	Not Eligible
1999.02	Tobacco barn	About one lot east of 5205 Adrian Hwy	ca. 1940	A, C	Not Eligible
3125	Tobacco barn	Beverly Rd., about 1 m west of Gilbert Rd.	ca. 1930	A, C	Eligible A, C
3125.01	Tobacco barn	Beverly Rd., about 1 m west of Gilbert Rd.	ca. 1940	A, C	Eligible A, C
3125.02	Barn	Beverly Rd., about 1 m west of Gilbert Rd.	ca. 1935	A, C	Eligible A, C
3125.03	House	Beverly Rd., about 1 m west of Gilbert Rd.	ca. 1915	A, C	Eligible A, C
3127	House	Gilbert Rd. 0.8 m east of Pee Dee Hwy	ca. 1950	A, C	Not Eligible
3127.01	Tobacco barn	Gilbert Rd. 0.8 m east of Pee Dee Hwy	ca. 1950	A, C	Not Eligible
3194	House	7220 Pauley Swamp Rd.	ca. 1945	A, C	Not Eligible
3194.01	Barn	7220 Pauley Swamp Rd.	ca. 1945	A, C	Not Eligible

Table 17. Farm Complexes Recommended Eligible for the NRHP

Survey Number	Historic Name	Address	Construction Date	NRHP Criteria	SHPO Evaluation
3194.02	Tobacco barn	7220 Pauley Swamp Rd.	ca. 1945	A, C	Not Eligible
3227	Tobacco barn	0.2 m off road across from 5265 Juniper Bay Rd.	ca. 1930	A, C	Not Eligible
3227.01	Large barn	0.2 m off road across from 5265 Juniper Bay Rd.	ca. 1930	A, C	Not Eligible
3227.02	Tobacco barn	0.2 m off road across from 5265 Juniper Bay Rd.	ca. 1900	A, C	Not Eligible
3233	House	1375 Busy Corner Rd.	ca. 1940	A, C	Not Eligible
3233.01	Tobacco barn	1375 Busy Corner Rd.	ca. 1930	A, C	Not Eligible
3233.02	Tobacco barn	1375 Busy Corner Rd.	ca. 1940	A, C	Not Eligible
3233.03	Barn	1375 Busy Corner Rd.	ca. 1940	A, C	Not Eligible
3258	House	Right of 1619 Brunson Springs Rd.	ca. 1930	A, C	Not Eligible
3258.01	Tobacco barn	Right of 1619 Brunson Springs Rd.	ca. 1940	A, C	Not Eligible
3258.02	Tobacco barn	Right of 1619 Brunson Springs Rd.	ca. 1940	A, C	Not Eligible
3258.03	Outbuilding	Right of 1619 Brunson Springs Rd.	ca. 1940	A, C	Not Eligible
3258.04	Barn	Right of 1619 Brunson Springs Rd.	ca. 1940	A, C	Not Eligible
3277	House	3125 Dog Bluff Rd.	ca. 1930	A, C	Not Eligible
3277.01	Barn	3125 Dog Bluff Rd.	ca. 1940	A, C	Not Eligible
3277.02	Tobacco barn	3125 Dog Bluff Rd.	ca. 1940	A, C	Not Eligible
3277.03	Tobacco barn	3125 Dog Bluff Rd.	ca. 1930	A, C	Not Eligible
3327	House	2969 Mt. Zion Rd.	ca. 1925	A, C	Not Eligible
3327.01	Barn	2969 Mt. Zion Rd.	ca. 1925	A, C	Not Eligible
3354	House	6591 Norton Rd.	ca. 1880, 1940	A, C	Not Eligible
3354.01	Outbuilding (tenant house or store?)	6591 Norton Rd.	ca. 1940	A, C	Not Eligible
3354.02	Barn	6591 Norton Rd.	ca. 1940	A, C	Not Eligible
3379	House	1670 M.W. Stroud Rd.	ca. 1940	A, C	Not Eligible
3379.01	Barn	1676 M.W. Stroud Rd.	ca. 1910	A, C	Not Eligible
3379.02	Tenant house or barn	1671 M.W. Stroud Rd.	ca. 1915	A, C	Not Eligible
3379.03	Tobacco barn	1676 M.W. Stroud Rd.	ca. 1920	A, C	Not Eligible
3379.05	Tobacco barn	1676 M.W. Stroud Rd.	ca. 1900	A, C	Not Eligible
3379.06	Tobacco barn	1671 M. W. Stroud Rd.	ca. 1900	A, C	Not Eligible
3388	House	9490 Tranquil Rd.	ca. 1950	A, C	Not Eligible
3388.01	Tenant house	9490 Tranquil Rd.	ca. 1940	A, C	Not Eligible
3388.02	Log outbuilding	9490 Tranquil Rd.	ca. 1940	A, C	Not Eligible
3388.03	Tobacco barn	9490 Tranquil Rd.	ca. 1930	A, C	Not Eligible
3388.04	Tobacco barn	9490 Tranquil Rd.	ca. 1930	A, C	Not Eligible

Table 17. Farm Complexes Recommended Eligible for the NRHP

Survey Number	Historic Name	Address	Construction Date	NRHP Criteria	SHPO Evaluation
3388.05	Tenant house or store	9490 Tranquil Rd.	ca. 1950	A, C	Not Eligible
3408	House	NE side of Black Creek Rd., ¼ mile NW of Northgate Rd.	ca. 1910	A, C	Not Eligible
3408.01	Barn	NE side of Black Creek Rd., ¼ mile NW of Northgate Rd.	ca. 1925	A, C	Not Eligible
3450	House	E side of Playcard Rd. about .5 mile north of Norton Rd.	ca. 1890	A, C	Not Eligible
3450.01	Outbuilding	E side of Playcard Rd. about .5 mile north of Norton Rd.	ca. 1950	A, C	Not Eligible
3450.02	Tobacco barn	E side of Playcard Rd. about .5 mile north of Norton Rd.	ca. 1940	A, C	Not Eligible
3450.03	Garage	E side of Playcard Rd. about .5 mile north of Norton Rd.	ca. 1960	A, C	Not Eligible
3464	House	245 Hwy 930	ca. 1945	A, C	Not Eligible
3464.01	Outbuilding	245 Hwy 930	ca. 1950	A, C	Not Eligible
3464.02	Barn	245 Hwy 930	ca. 1950	A, C	Not Eligible
3464.03	Barn	245 Hwy 930	ca. 1940	A, C	Not Eligible

An asterisk (*) indicates a previous recommendation for eligibility by SHPO.

PROPOSED HISTORIC DISTRICTS

JORDANVILLE HISTORIC DISTRICT

Located near the western edge of the county by the swamps fed by Little Pee Dee River, at the junction of Secondary Roads 99 and 24, Jordanville (Sites 0148) is a former crossroads community. Richard Jordan began a store at the site in 1869, which George Holliday (1875-1941) purchased in 1910. Holliday was a wealthy landowner, tobacco farmer and businessman, with property in Galivants Ferry and in Floral Beach, later named Surfside Beach. Some of the buildings he owned now form a National Register district in Galivants Ferry, which is several miles north of Jordanville (Utterback and Utterback 1988:site form; Lewis 1998:82; Bartos and Jaeger 2000). Thirteen buildings comprise the proposed Jordanville Historic District, including two homes, one store, and ten agricultural buildings, which vary from sheds to barns and warehouses, most of which likely date to the 1940s. While one of the two residences and its surrounding barns are likely still occupied, and the former store now houses a church, Jordanville is essentially an abandoned site. The largest conglomeration of agricultural, commercial, and residential buildings found in rural parts of the survey area, Jordanville is a relatively intact example of a crossroads community dating back to the nineteenth century. One home and three small outbuildings at the northern edge of the district were destroyed or removed sometime between 1988 and 2006, but their absence does not diminish the integrity of the complex (Figure 25). Table 18 lists properties recommended for the NRHP in the Jordanville District, along with the current SHPO evaluation. The complete list of the SHPO evaluations is located in Appendix B.

Figure 25.
NRHP Proposed Boundary for Jordanville Historic District



Source: USGS 7.5' Quadrangle; Horry, SC

Table 18. Properties in Jordanville Recommended Eligible for the NRHP

Survey Number	Historic Name/Building Type	Address	Construction Date	NRHP Criteria	SHPO Evaluation
0148	House	9523 Pee Dee Rd.	ca. 1885	A, C	Eligible A, C
0148.01	Barn	9523 Pee Dee Rd.	ca. 1945	A, C	Eligible A, C
0148.02	Barn	9523 Pee Dee Rd.	ca. 1945	A, C	Eligible A, C
0148.03	Jordanville Store	9523 Pee Dee Rd.	ca. 1885	A, C	Eligible A, C
0148.04	Store	9523 Pee Dee Rd.	ca. 1945	A, C	Eligible A, C
0148.05	Store	9523 Pee Dee Rd.	ca. 1945	A, C	Eligible A, C
0148.06	House	9523 Pee Dee Rd.	ca. 1890	A, C	Eligible A, C
0148.07	Barn	9523 Pee Dee Rd.	ca. 1945	A, C	Eligible A, C
0148.08	Barn	9523 Pee Dee Rd.	ca. 1945	A, C	Eligible A, C
0148.09	Barn	9523 Pee Dee Rd.	ca. 1940	A, C	Eligible A, C
0148.10	Barn	9523 Pee Dee Rd.	ca. 1940	A, C	Eligible A, C
0148.11	Barn	9523 Pee Dee Rd.	ca. 1950	A, C	Eligible A, C
0148.12	Store	9523 Pee Dee Rd.	ca. 1930	A, C	Eligible A, C

MYRTLE BEACH STATE PARK

Built on 312 acres of land donated by the Myrtle Beach Farms Company, the Myrtle Beach State Park (Site 3078) opened around 1936. The Civilian Conservation Corps (CCC) constructed most of the structures still present today, which represent the best concentration and highest number of such buildings built in one location in the county. A part of the state park system, this site is open year round and is notable for its dense forest and virtually undisturbed beachfront. The CCC built stone steps behind four cabins, and two stone water fountains, which are still largely intact. Unfortunately, a hallmark building of the park, the 1935 bathhouse, a two-story Greek Revival structure with covered and partially enclosed walkways extending to small side buildings, is now diminished to a single story building located near the campsites. In 1967 most of the building was demolished, and the surviving portion is the former second story of the central building. However, Park Manager and Ranger housing, located near the original entrance, and the original entrance and gatehouse, are still intact. This was one of the first state parks to integrate around 1966 after a brief closing to exclude African Americans, and it is a significant feature of the Horry County coastline. It retains integrity of location, design, setting, materials, workmanship, feeling, and association (Figures 24c; 26). Table 19 lists properties recommended for the NRHP in the Myrtle Beach State Park, along with the current SHPO evaluation. The complete list of the SHPO evaluations is located in Appendix B.

Figure 26.
NRHP Proposed Boundary for Myrtle Beach State Park Complex



Source: USGS 7.5' Quadrangle; Myrtle Beach, SC

Table 19. Properties in the Myrtle Beach State Park Recommended Eligible for the NRHP

Survey Number	Historic Name	Address	Construction Date	NRHP Criteria	SHPO Evaluation
3078	Civilian Conservation Corps (CCC) Shelter No. 1	Myrtle Beach State Park	1935	A, C	Eligible A, C
3078.01	CCC Fountain behind shelter no. 1	Myrtle Beach State Park	1935	A, C	Eligible A, C
3078.02	Pier manager's house	Myrtle Beach State Park	ca. 1950	A, C	Eligible A, C
3078.03	CCC Shelter No. 2	Myrtle Beach State Park	ca. 1935, moved 1970s	A, C	Eligible A, C
3078.04	CCC Small shelters	Myrtle Beach State Park	1935	A, C	Eligible A, C
3078.05	CCC Cabin 5	Myrtle Beach State Park	1936	A, C	Eligible A, C
3078.06	CCC Cabin 4	Myrtle Beach State Park	1936	A, C	Eligible A, C
3078.07	CCC Cabin 3	Myrtle Beach State Park	1936	A, C	Eligible A, C
3078.08	CCC Cabin 1	Myrtle Beach State Park	1936	A, C	Eligible A, C
3078.09	CCC Fountain near cabins	Myrtle Beach State Park	1935	A, C	Eligible A, C
3078.10	CCC Bath house, partial	Myrtle Beach State Park	1935, 1967	A, C	Eligible A, C
3078.11	Campsite	Myrtle Beach State Park	ca. 1935	A, C	Eligible A, C
3078.12	CCC Stone steps, path	Myrtle Beach State Park	ca. 1936	A, C	Eligible A, C
3078.13	CCC Stone stairs, retaining wall near cabin 4	Myrtle Beach State Park	ca. 1936	A, C	Eligible A, C
3078.14	CCC Stone steps near cabins	Myrtle Beach State Park	ca. 1936	A, C	Eligible A, C
3078.15	CCC Stone steps by cabin 2	Myrtle Beach State Park	ca. 1936	A, C	Eligible A, C
3078.16	CCC Stone steps by cabin 1	Myrtle Beach State Park	ca. 1936	A, C	Eligible A, C
3078.17	House	Myrtle Beach State Park	ca. 1950	A, C	Eligible A, C
3078.18	CCC Park Manager's house, near original entrance	Myrtle Beach State Park	ca. 1935	A, C	Eligible A, C
3078.19	CCC Maintenance shed, near original entrance	Myrtle Beach State Park	1935	A, C	Eligible A, C
3078.20	Maintenance shed 2	Myrtle Beach State Park	ca. 1945-55	A, C	Eligible A, C
3078.21	CCC Ranger House	Myrtle Beach State Park	ca. 1935	A, C	Eligible A, C
3078.22	CCC Old gate house	Myrtle Beach State Park	1935	A, C	Eligible A, C
3078.23	CCC Original gate	Myrtle Beach State Park	1935	A, C	Eligible A, C

MEHER BABA SPIRITUAL CENTER (RESTRICTED SITE)

Located at the north end of Myrtle Beach, this site shares some characteristics with the state park located at the south end of the town. Dense forests, lakes and small frame structures dominate, although there are no cleared areas at this site to allow for views of the beach. With a simple entrance and small sign, the center keeps a low profile along the King's Highway, although as the only site for miles with a dense forest abutting the street, it is in stark contrast to the heavily commercialized highway. The center is adjacent to the small town of Briarcliffe Acres. In fact, the former home of Elizabeth Chapin Patterson bridges the town and the spiritual center property, and is located close to the Ranch home built for Meher Baba's visit to the site.

Most of the structures on this site date to the 1940s or early 1950s and are not original to the center. Through various donations and purchases, Patterson and site managers obtained buildings from the former Myrtle Beach Air Force Base, closed in 1947, and various other locations, and one log cabin created with an Adirondack kit. The eclectic mixture of cabins usually retain their original design and materials. One of the most unique characteristics of this site is its landscape, including forests, lakes, the beachfront, and a portion of the eighteenth century Kings Highway. A remnant of the maritime forests that used to be abundant on Horry's coast, the lush and varied scenery at the Meher Baba Spiritual Center is a truly significant historic landscape. It is also a unique collection of structures with a historic significance, namely the creation of a meditation setting within an emerging resort area during the 1940s, and is related a significant spiritual leader from India, Meher Baba, for whom the site was created and who visited the site three times. Current site administrators pride themselves on retaining original characteristics of the center. There is no other collection of this type in the county and it retains its integrity of location, design, setting, materials, workmanship, feeling, and association. Table 20 lists properties recommended for the NRHP in the Meher Baba Spiritual Center, along with the current SHPO evaluation. The complete list of the SHPO evaluations is located in Appendix B.

Table 20. Properties at the Meher Baba Spiritual Center Recommended Eligible for the NRHP

Survey Number	Historic Name	Address	Construction Date	NRHP Criteria	SHPO Evaluation
3326	Meher Baba Residence	(restricted site)	ca. 1950	A, B, C	Eligible A, C
3326.01	Pine Lodge	(restricted site)	ca. 1920s, 1957	A, B, C	Eligible A, C
3326.02	Cabin on the Hill	(restricted site)	Early 1940s	A, B, C	Eligible A, C
3326.03	Air Force Base Cottage	(restricted site)	ca. 1945	A, B, C	Eligible A, C
3326.04	Air Force Base Cottage	(restricted site)	ca. 1945	A, B, C	Eligible A, C
3326.05	Laundry and bathroom (Air Force Base Cottage)	(restricted site)	ca. 1945	A, B, C	Eligible A, C
3326.06	Restrooms	(restricted site)	ca. 1945	A, B, C	Eligible A, C
3326.07	Far Cabin (Air Force Base Cottage)	(restricted site)	ca. 1945	A, B, C	Eligible A, C
3326.08	Lake View Kitchen	(restricted site)	ca. 1945, 1950s, 1960s	A, B, C	Eligible A, C
3326.09	Lagoon Cabin	(restricted site)	Late 1940s	A, B, C	Eligible A, C

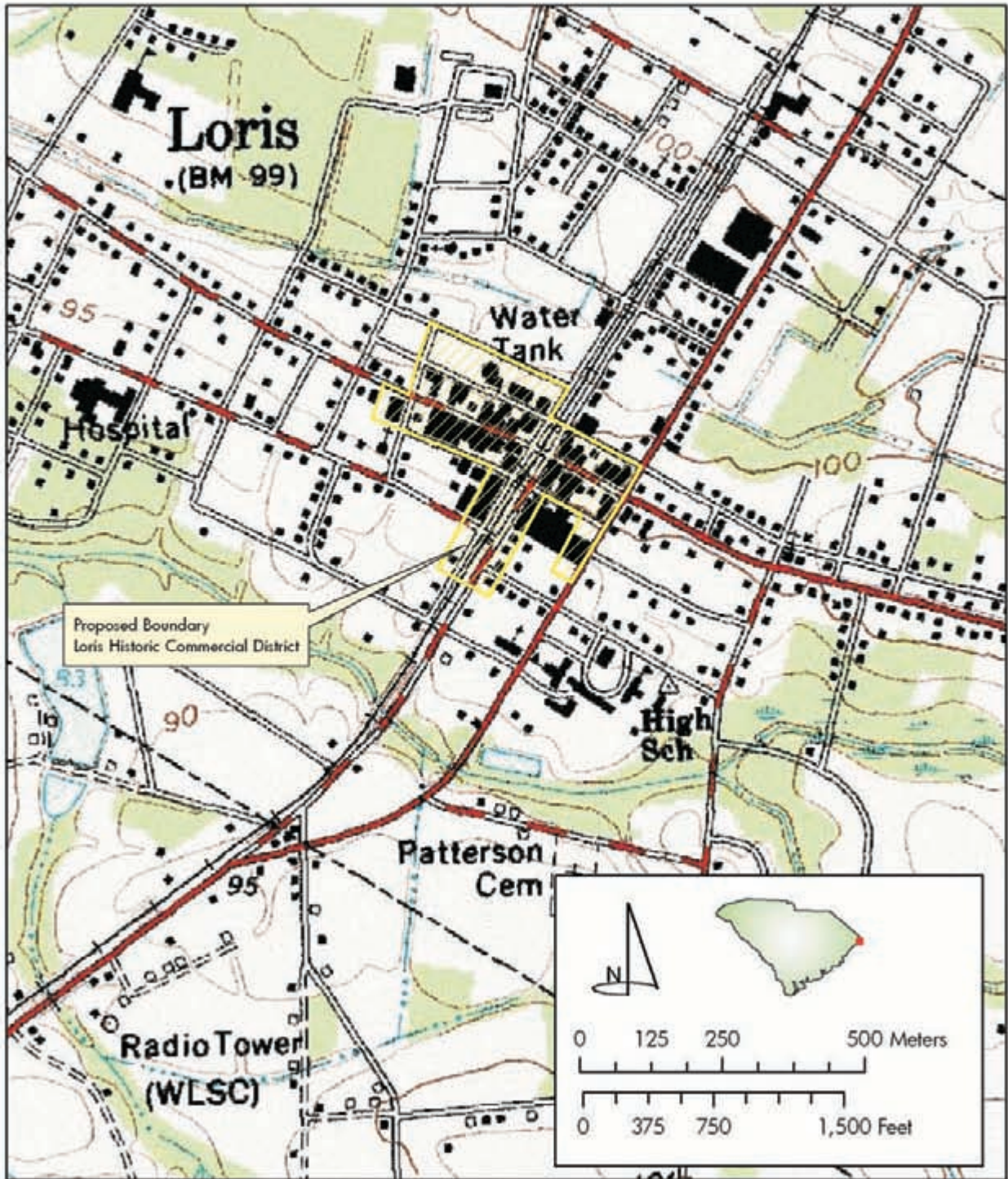
Table 20. Properties at the Meher Baba Spiritual Center Recommended Eligible for the NRHP

Survey Number	Historic Name	Address	Construction Date	NRHP Criteria	SHPO Evaluation
3326.10	Boat House	(restricted site)	ca. 1945	A, B, C	Eligible A, C
3326.11	Women's Guest House	(restricted site)	ca. 1940s	A, B, C	Eligible A, C
3326.12	Cabin	(restricted site)	late 1940s	A, B, C	Eligible A, C
3326.13	Cabin	(restricted site)	late 1940s	A, B, C	Eligible A, C
3326.14	Log Cabin	(restricted site)	late 1940s	A, B, C	Eligible A, C
3326.15	Green Cottage	(restricted site)	ca. 1940s, 1950-60s	A, B, C	Eligible A, C
3326.16	Lookout cabin	(restricted site)	1957	A, B, C	Eligible A, C
3326.17	King's Hwy	(restricted site)	late 1700s	A, B, C	Eligible A, C
3326.18	The Barn	(restricted site)	ca. 1940	A, B, C	Eligible A, C
3326.19	The Cove	(restricted site)	ca. 1945-50	A, B, C	Eligible A, C
3326.20	Cabin	(restricted site)	late 1940s	A, B, C	Eligible A, C
3326.21	Cedar Nook	(restricted site)	late 1940s-50s	A, B, C	Eligible A, C
3326.22	Home of Elizabeth Chapin Patterson	(restricted site)	1960	A, B, C	Eligible A, C
3326.23	Utility building	(restricted site)	ca. 1950	A, B, C	Eligible A, C
3326.24	Utility building	(restricted site)	ca. 1950	A, B, C	Eligible A, C

LORIS HISTORIC COMMERCIAL DISTRICT

The first town in Horry County established away from a water route, this building has a major north to south route, Railroad Avenue, and major east to west route, Hwy 9 or Main Street. Most of the structures recommended as contributing to a historic district are concentrated on these streets. Most typical are one-part commercial block and enframed window wall styles. Brick exteriors are dominant, and minimal corbelling on cornices is the only ornamentation on most of the structures. Many of the structures bear evidence of alterations likely dating to the 1960s; however, the buildings create a cohesive district with little infill, and represent the largest concentration of early 1900s commercial buildings in the survey area. They are evidence of the influx of money from surrounding agriculture, and some of the buildings found in downtown Loris, including silos and a gristmill, are evidence that agriculture and the railroad spurred the commercial growth of the town. A majority of these sites retain integrity of location, setting, feeling, and association, although the alterations on some of them detract from the integrity of their design, materials, and workmanship. Some notable sites are the Graham Brothers Feed Mill (Site 1665), the brick warehouse (Site

Figure 27.
NRHP Proposed Boundary for Loris Historic District



Source: USGS 7.5 Minute Quadrangle, Loris, SC (1964)

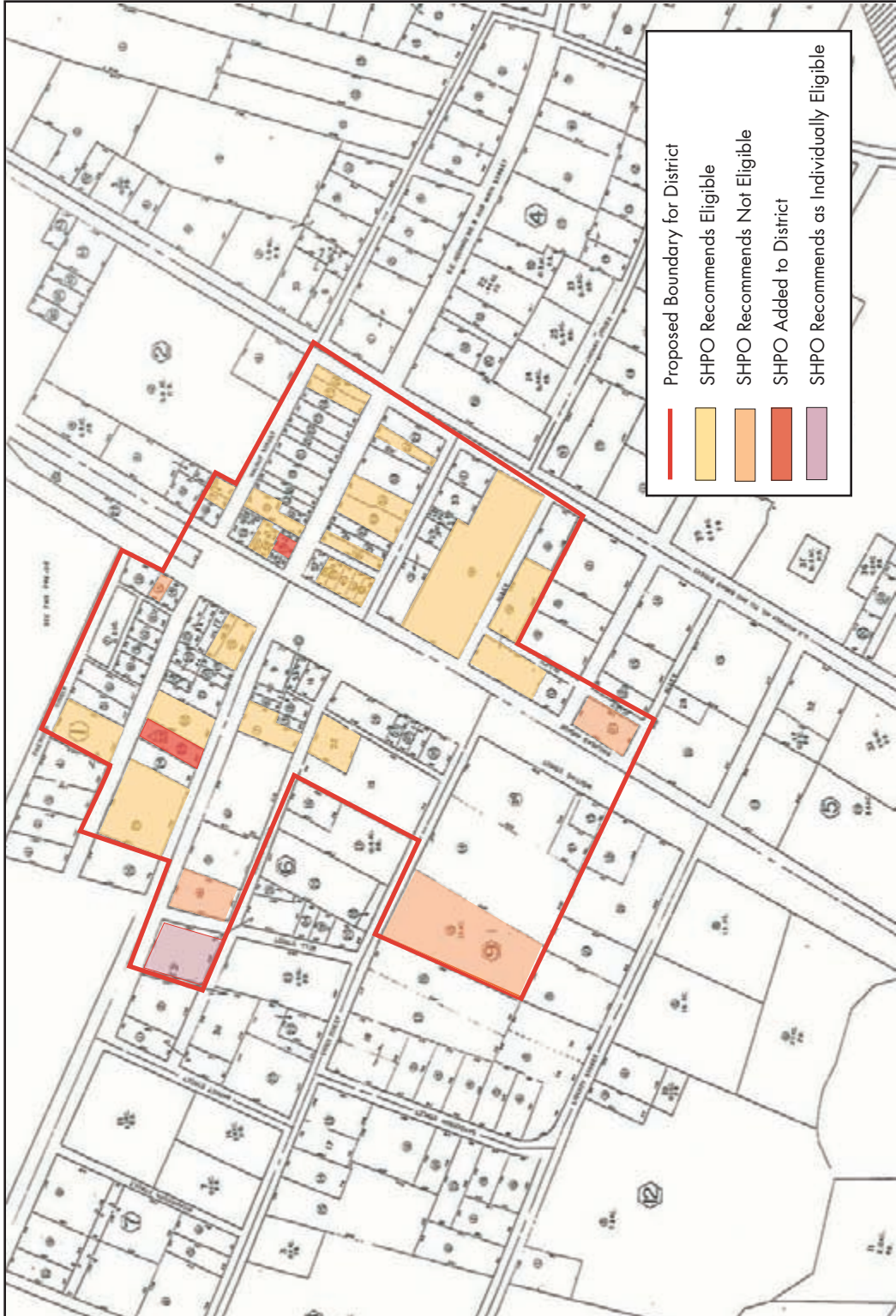


Figure 28. Tax Map 048-10 and 174-10 Showing Contributing Buildings for the Loris Historic District

1664), and the Graham Brothers Farm Supplies silos (Site 1669), all associated with agriculture. Site 1678, Harry's Wrecker Service, and site 1680, W.F. Cox Company, Inc., are among the best 1950s era commercial buildings located in the survey area (Figures 24d; 27; 28). Table 21 lists the structures recommended for inclusion in the Loris Historic Commercial District, with the eligibility recommendations from the SHPO. The tax map numbers listed correspond to the tax map for Figure 28. Table 21 lists properties recommended for the NRHP in the Loris District, along with the current SHPO evaluation. The complete list of the SHPO evaluations is located in Appendix B.

Table 21. Properties Recommended as Contributing to a NRHP District in Loris

Survey Number	Historic Name	Address	Tax Map # 048-10-	Construction Date	NRHP Criteria	SHPO Evaluation
1659		4118 Railroad Ave.	02-011	ca. 1920	A, C	Eligible A, C
1660		4101, 4102 Railroad Ave.	02-029	ca. 1940	A, C	Eligible A, C
1661		4020 Railroad Ave.	02-038	ca. 1935	A, C	Eligible A, C
1662		One building south of 4020 Railroad Ave., two lots south	02-039	ca. 1930s	A, C	Eligible A, C
1663		4004 Railroad Ave.	02-042	ca. 1930	A, C	Eligible A, C
1664		3818 Railroad Ave.	05-005	ca. 1940	A, C	Eligible A, C
1665	Graham Bros. Feed Mill	Behind 3818 Railroad Ave.	05-005	1949	A, B, C	Eligible A, C
1666		3818 Railroad Ave.	05-005	Early 1950s	A, C	Eligible A, C
1667		4106 Railroad Ave.	02-009	ca. 1950s	A, C	Not Eligible
1668		3620 Railroad Ave.	05-016	ca. 1960s	A, C	Not Eligible
1669	Graham Bros. Farm Supplies	Southwest corner of Casey St. and Railroad Ave.	06-015	ca. 1950	A, B, C	Not Eligible
1670	Bullseye Trading Co.	4111 Railroad Ave.	01-031	ca. 1920-30	A, C	Eligible A, C
1671		4211 Railroad Ave.	01-013	ca. 1940	A, C	Not Eligible
1672		4114 Main St.	02-036	ca. 1930	A, C	Eligible A, C
1673	Green Sea Lodge No. 205 A.F.M.	4120 Main St.	02-032	1939	A, C	Eligible A, C

Table 21. Properties Recommended as Contributing to a NRHP District in Loris

Survey Number	Historic Name	Address	Tax Map # 048-10-	Construction Date	NRHP Criteria	SHPO Evaluation
1674		4128 Main St.	02-031	ca. 1930s	A, C	Eligible A, C
1675		One lot west of 4162 Main St.	02-028	ca. 1950s	A, C	Eligible A, C
1676	Graham Bros. Farm	West side of Broad St., at intersection with Thomas St.	05-004	ca. 1940s	A, B, C	Eligible A, C
1677		3968 Duncan St.	06-032	ca. 1930	A, C	Eligible A, C
1678	Harry's Wrecker Service	East of 3987 Main St.	01-018	ca. 1958	A, C	Eligible A, C
1679		3974 Main St.	06-007	ca. 1940s	A, C	Eligible A, C
1680	W. F. Cox Co. Inc.	Two buildings west of 3975 Main St.	01-022	ca. 1950-51	A, C	Eligible A, C
1683	Horry Auto Sales	3925 Main St.	01-025	1939	A, C	Eligible A, C
1684		3914 Main St.	06-004	ca. 1940	A, C	Not Eligible
1695		NW corner of Broad and Main Streets	02-026	ca. 1930s, 1960s	A, C	Eligible A, C
1696		4115 Main St.	02-016	ca. 1935	A, C	Eligible A, C
1697		4111 Main St.	02-015	ca. 1930s	A, C	Eligible A, C
1698		4109 Main St.	02-014	ca. 1940	A, C	Eligible A, C
1700		4107 Walnut St.	02-007	ca. 1930	A, C	Eligible A, C
1701		One lot east of 3951 Walnut St.	01-004	ca. 1920	A, C	Eligible A, C
1901		3840 Main St.	06-003	ca. 1945	A, C	Eligible, C (individually, not in district)
1936	Water tower	0.1 m east of Bell St. on Walnut St.	01-004	ca. 1940s	A, C	Eligible A, C
1681		3957 Main Street	01-023	ca. 1940s		(SHPO added to district)
1699	(Loris Scene)	One lot west of 4109 Main St.	02-013	ca. 1945		(SHPO added to district)

OCEAN DRIVE BEACH COMMERCIAL DISTRICT

Ocean Drive Beach, one of several comprising the town of North Myrtle Beach, hosts a main commercial street that runs from the ocean northwest to Highway 17. Only a handful of historic buildings remain on the street, which has experienced substantial growth in the past few decades. The growth resulted in diverse types of buildings with no common setbacks from the street and no common scale or rhythm. In contrast, the proposed district has several common features among buildings, including masonry construction, often with brick veneer on façade, and a one-part commercial block style. While some of these buildings have replacement windows and slight alterations, the district as a whole retains its integrity of location, design, setting, materials, workmanship, feeling, and association (Figure 29). Table 22 lists properties recommended for the NRHP in the Ocean Drive District, along with the current SHPO evaluation. The complete list of the SHPO evaluations is located in Appendix B.

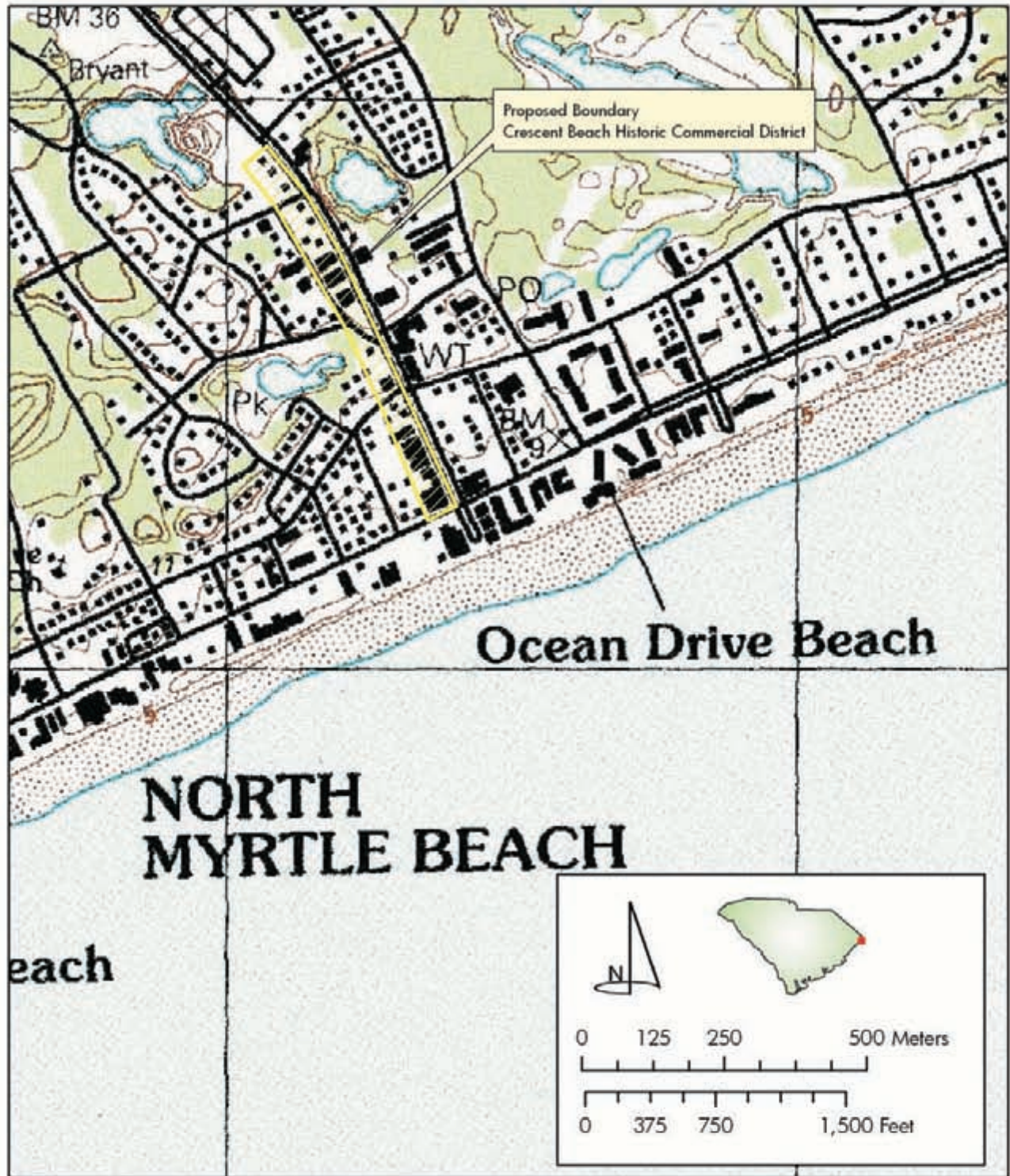
Table 22. Properties Recommended as Contributing to NRHP-Eligible Ocean Drive Beach District

Survey Number	Historic Name	Address	Construction Date	NRHP Criteria	SHPO Evaluation
2376		203-7 Main St.	ca. 1950	A, C	Not Eligible
2377	Griste Building	217 Main St.	1945	A, C	Not Eligible
2378	Lee Lewis Apartments	233 Main St.	1952	A, C	Not Eligible
2378.01	Lee Lewis Apartments	233 Main St.	ca. 1960	A, C	Not Eligible
2379		241 Main St.	1952	A, C	Not Eligible
2380		301 Main St.	ca. 1950	A, C	Not Eligible
2381		303-5 Main St.	ca. 1950	A, C	Not Eligible
2383	Hoskin's Restaurant	407 Main St.	ca. 1940	A, C	Not Eligible
2385		427 Main St.	1955-60	A, C	Not Eligible
2387	Wm. H. Hussey Building	503 Main St.	ca. 1949	A, C	Not Eligible

ATLANTIC BEACH HISTORIC DISTRICT

Atlantic Beach is a historically black beach with its peak activity occurring between the 1930s and 1960s. Spanning only three blocks across, and only as deep as the space between the ocean and Highway 17, the community is small and underdeveloped, especially in comparison to its neighbors. Most of the historic buildings, which were dense and often visited in the mid century, are now either demolished or heavily altered. A large number of empty lots along the streets are the result of the area's apparent economic depression and decades of decreasing visitation and upkeep. Atlantic Beach has historically been an African-American community, created during the era of Jim Crow segregation as a space where blacks could congregate and relax among peers and friends. Atlantic Beach retains approximately 26 buildings that relate to the segregation era of the 1940s through 1960s. It also has a rich history associated with a facet of African-American history not often explored, leisure time activities, and businesses. This is a history that at least some residents would like to celebrate, and which should be recorded.

Figure 29.
NRHP Proposed Boundary for Ocean Drive Commercial District



Source: USGS 7.5 Minute Quadrangle, Wampee, SC (1961)

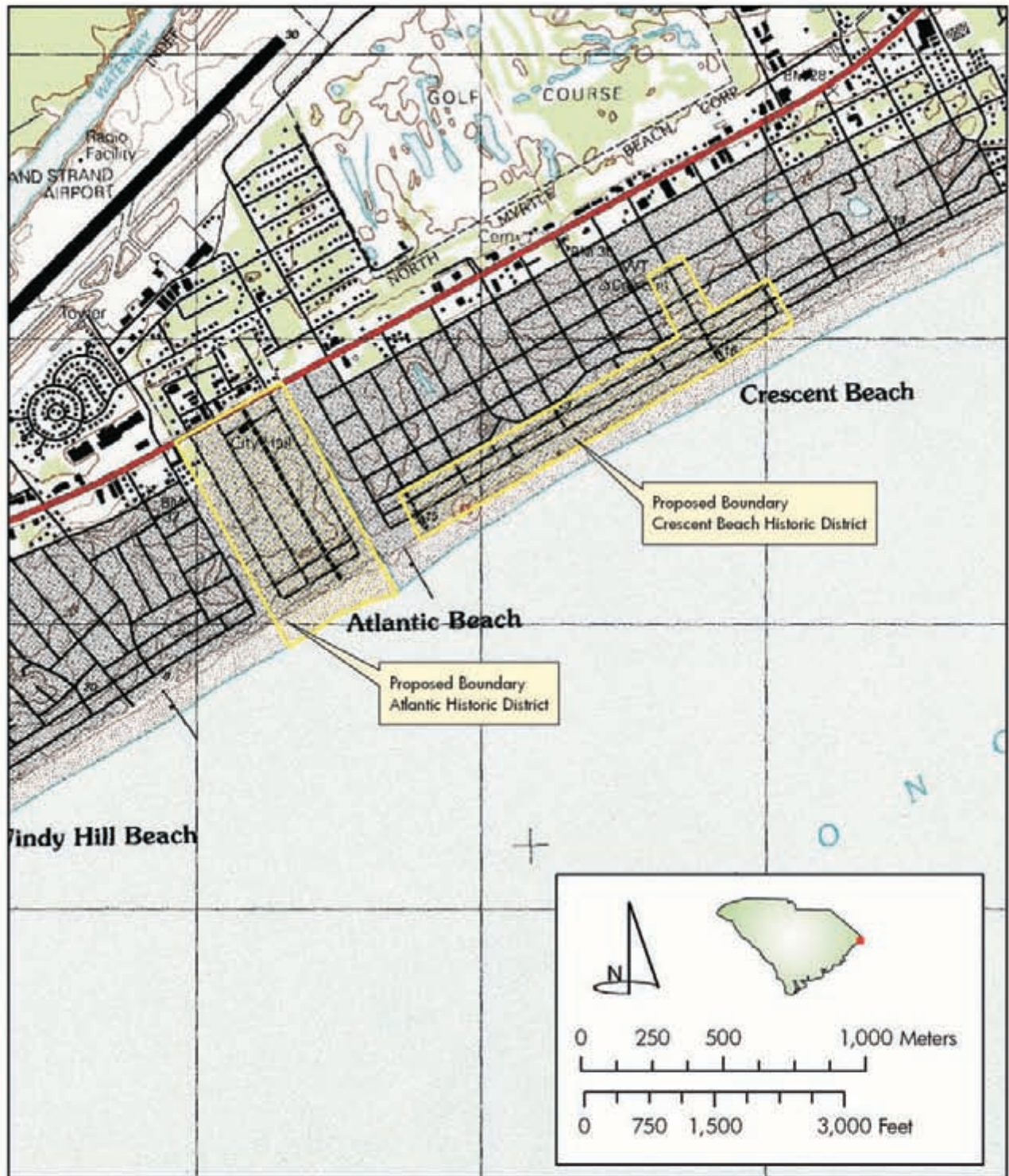
This is a somewhat unique site, listed in a 1979 regional planning study as one of the few “incorporated communities, nationwide, owned and developed by blacks.” Unfortunately, after integration, the remaining community was unable to sustain a vibrant commercial and residential built environment. By 1970, only about 215 people were year-round residents, though the number increased to about 346 by 1979. At just under 100 acres, the town was only 57% developed by the late 1970s, and at the same time, 67.4% of the residents lived below the poverty level, existing in deteriorated and dilapidated housing (Waccamaw Reg. Planning 1979). The proposed district includes the boundaries of the legal town limits east of US Hwy 17 (Figure 30).

The South Carolina SHPO conducted further research and survey of Atlantic Beach in 2007 and created an argument for eligibility to the NRHP based on the significance of the town as a planned community, and for its association with African—American leisure and entertainment history. Their recommendation includes the entire portion of the town east of US Hwy 17 as the historic district. As a segregated beach town, the community not only catered to residents and vacationers, but also to major musical acts of the mid-twentieth century, including Ray Charles, Fats Domino, Otis Redding and Chubby Checker. During World War II, African-American soldiers working on the construction of the Myrtle Beach Air Force Base stayed in motels and guesthouses in Atlantic Beach. The years between 1943 and 1954 witnessed the heyday of the small town, but when Hurricane Hazel hit the Horry County coast in 1954, it destroyed two dance pavilions, a hotel, and multiple residences. Structures along the beach were never rebuilt, and the vacant lots still extant today testify to the power of the hurricane. Even more damaging was the period of integration during the 1960s. As surrounding beaches eliminated segregation, African Americans pursued lodging and entertainment in other venues newly opened to them. This dealt a blow to the fragile economy of Atlantic Beach, which chose to remain independent from the surrounding communities to maintain its identity (Brown and Dobrasko 2008).

Atlantic Beach of today hosts dilapidated structures and vacant lots, but it retains several historic structures, and more importantly, it retains integrity as a “separate, segregated community from the commercial and resort development that characterizes North Myrtle Beach.” It is one of only a few remaining historic African-American resorts in the United States, which include: Idlewild, Michigan; Highland Beach, Maryland; Wink’s Panorama Lodge in Colorado; Fox Lake, Indiana; Oak Bluffs, Massachusetts; and American Beach, Florida. Idlewild, American Beach, Wink’s and Fox Lake are listed in the NRHP. Atlantic Beach “retains its segregated landscape and is characterized by its vernacular architecture of similar size, scale and materials throughout the district.” One of only six remaining African-American resorts in the nation, Atlantic Beach is eligible for listing in the NRHP at the national level of significance under Criterion A for its association with community planning and development, ethnic history: Black, and leisure and entertainment history. The period of significance is from 1943, when the Atlantic Beach Company purchased the land and subdivided the lots, to 1966, when the Town of Atlantic Beach incorporated (Brown and Dobrasko 2008).

The town retains its physical segregation from the surrounding North Myrtle Beach, which has helped maintain its historic footprint on the landscape. US Hwy 17 bisects the town in its current boundaries, but its historic acreage is located to the east of this major thoroughfare and extends to the Atlantic Ocean. Atlantic Beach has four streets perpendicular to the ocean, bisected by First Avenue (now Ocean Ave.), Second Ave., Third Ave., and US Hwy 17. Two streets forming the north and south boundaries of the district, Tyson St. (now 29th St.) and Virginia St. (now 32nd St.), are primarily residential. The two interior streets, Atlantic (now 30th) and Carolina (now 31st) create

Figure 30.
NRHP Proposed Boundaries for
Atlantic Beach and Crescent Beach Historic Districts



Source: USGS 7.5 Minute Quadrangle, Wampee, SC (1961)

the commercial core of the town, comprised of one and two-story motor-court motels, restaurants and stores. The small sized lots, created at the town's inception, are evident in the current layout of the town, and contribute to the building size and layouts for the historic and contemporary structures. As a vernacular landscape representing a unique part of Horry County's tourism history and coastal development, Atlantic Beach also bears witness to the long-lasting effects of Hurricane Hazel, desegregation, and economic decline. The current historic district is not as dense or intact as its historic appearance, but it retains integrity as a planned and segregated African-American community. It retains integrity of location and association, as the street system "remains segregated from the surrounding beaches and the town still fronts the beach." It also retains integrity of design and setting, by maintaining the original small lot sizes and subsequently modest structures (Brown and Dobrasko 2008).

CRESCENT BEACH HISTORIC DISTRICT

The proposed Crescent Beach Historic District contains 23 buildings, including beach homes and servant quarters. Crescent Beach retains the highest degree of integrity for a community of large beach homes, and is unique along the Horry Coast, which has been heavily disturbed by modern infill and development. Typical features of the district include asbestos shingle, gable roofs clad in composition shingle, porches across the façade, wood awnings, most often two stories and of wood frame construction, and most of the homes are from the 1950s. Some of the important sites were discussed earlier in the overall evaluation of sites found in North Myrtle Beach, including several sites along Ocean Boulevard, which were for sale at the time of the survey as part of a multi-lot parcel, most likely for development. At the time of the survey, this proposed district retained integrity of location, design, setting, materials, workmanship, feeling, and association. As one of the most intact streetscapes for historic homes along Ocean Boulevard, Crescent Beach is an important part of the Horry County landscape (Figure 30). Table 23 lists properties recommended for the NRHP in the Crescent Beach Historic District, along with the current SHPO evaluation. The complete list of the SHPO evaluations is located in Appendix B.

Table 23. Properties Recommended as Contributing to NRHP Crescent Beach Historic District

Survey Number	Historic Name	Address	Construction Date	NRHP Criteria	SHPO Evaluation
2288		1606 Perrin St.	ca. 1955-60	A, C	Not Eligible
2289		1610 Perrin St.	ca. 1940	A, C	Not Eligible
2290		1618 Perrin St.	ca. 1950	A, C	Not Eligible
2292		1804 Perrin St.	ca. 1950	A, C	Not Eligible
2293		2106 Perrin St.	ca. 1950	A, C	Not Eligible
2294		2402 Perrin St.	ca. 1955	A, C	Not Eligible
2295		Two lots east of 2506 Perrin St.	ca. 1955	A, C	Not Eligible
2306		2610 S. Ocean Blvd.	ca. 1955-60	A, C	Not Eligible
2307		2604 S. Ocean Blvd.	ca. 1955	A, C	Not Eligible

Table 23. Properties Recommended as Contributing to NRHP Crescent Beach Historic District

Survey Number	Historic Name	Address	Construction Date	NRHP Criteria	SHPO Evaluation
2311		2304 S. Ocean Blvd.	ca. 1955-60	A, C	Not Eligible
2313		2012 S. Ocean Blvd.	ca. 1950	A, C	Not Eligible
2313.01		2012 S. Ocean Blvd.	ca. 1950	A, C	Not Eligible
2315		1906 S. Ocean Blvd.	ca. 1945	A, C	Not Eligible
2317	The Carol Inn	1800 S. Ocean Blvd.	ca. 1950	A, C	Not Eligible
2318		1600 S. Ocean Blvd.	ca. 1955	A, C	Not Eligible
2319.01		1605 S. Ocean Blvd.	ca. 1950	A, C	Not Eligible
2320		1609 S. Ocean Blvd.	ca. 1955-60	A, C	Not Eligible
2320.01		1609 S. Ocean Blvd.	ca. 1955-60	A, C	Not Eligible
2321		1608 S. Ocean Blvd.	ca. 1945	A, C	Not Eligible
2322		1610 S. Ocean Blvd.	ca. 1950	A, C	Not Eligible
2323		1612 S. Ocean Blvd.	ca. 1955-60	A, C	Not Eligible
2331		508 17 th Ave. S	ca. 1950	A, C	Not Eligible
2343		NW corner of Perrin and 25th Ave. S	ca. 1945	A, C	Not Eligible

OCEAN FOREST HISTORIC DISTRICT

The large Ocean Forest Hotel, completed in 1929, is no longer extant, but its demolition in the 1970s did not erase the uniquely patterned streets or the residential neighborhood that grew up around the area since the 1930s. The homes in the Ocean Forest district in Myrtle Beach are often wood frame, two-story construction and generally date to the period between 1930 and the 1950s. Cabana Row is a series of homes on the west side of Ocean Boulevard with cabanas across the street on the beachfront, whose lots were too small to accommodate the homes. The traffic circle radiating from the Ocean Forest Hotel lot features especially wide avenues on Calhoun and Poinsett roads, while the circular roads of Woodside Avenue, connected to Hampton and Haskell Circles, are of average size. The proposed district includes homes along Woodside Avenue, Hampton and Haskell Circles, Porcher Avenue, Sunset Street, and it extends northeast along Ocean Boulevard from Seaside Place to 67th Avenue North, and includes two small park areas and the traffic circle. A well-preserved residential community, this area retains integrity of location, design, setting, materials, workmanship, feeling and association. Very little alterations or infill mar the proposed district, and it is one of the best collections of fine homes in the county (Figure 31). Table 24 lists properties recommended for the NRHP in the Ocean Forest Historic District, along with the current SHPO evaluation. The complete list of the SHPO evaluations is located in Appendix B.

Table 24. Properties Recommended as Contributing to NRHP Eligible Ocean Forest District

Survey Number	Historic Name	Address	Construction Date	NRHP Criteria	SHPO Evaluation
2514		Across from 609 Poinsett Dr.	ca. 1950	A, C	Not Eligible
2515		5500 Woodside Dr.	ca. 1940	A, C	Not Eligible
2551		309 Sunset Tr.	ca. 1950	A, C	Not Eligible
2552		308 Sunset Tr.	ca. 1945	A, C	Not Eligible
2553		Right of 308 Sunset Tr.	ca. 1950	A, C	Not Eligible
2554		304 Sunset Tr.	ca. 1945	A, C	Not Eligible
2657		5418 Hampton Cir.	ca. 1950	A, C	Not Eligible
2658		Left of 300 Calhoun Rd.	ca. 1955	A, C	Not Eligible
2786		5730 Haskell Cir.	ca. 1950	A, C	Not Eligible
2787		5726 Haskell Cir.	ca. 1950	A, C	Not Eligible
2789		5807 Porcher Rd.	ca. 1950	A, C	Not Eligible
2790		5716 Porcher Rd.	ca. 1950	A, C	Not Eligible
2791		5744 Porcher Rd.	ca. 1926, 1960	A, C	Not Eligible
2796		5639 Porcher Rd.	ca. 1950-55	A, C	Not Eligible
2797		5719 Porcher Rd.	ca. 1950	A, C	Not Eligible
2798		5803 Porcher Rd.	ca. 1945-50	A, C	Not Eligible
2802		5815 Woodside Dr.	ca. 1945-50	A, C	Not Eligible
2803		5502 Woodside Dr.	Early 1950s	A, C	Not Eligible
2983		6402 N. Ocean Blvd., ocean side	ca. 1955-60	A, C	Not Eligible
2984		6404 N. Ocean Blvd., ocean side	ca. 1955	A, C	Not Eligible
2985		6406 N. Ocean Blvd., ocean side	ca. 1955	A, C	Not Eligible
2985.01		6406 N. Ocean Blvd.	ca. 1955	A, C	Not Eligible
2986		6500 N. Ocean Blvd.	ca. 1955	A, C	Not Eligible
2986.01		6500 N. Ocean Blvd.	ca. 1955	A, C	Not Eligible
2987		6504 N. Ocean Blvd.	ca. 1950-55	A, C	Not Eligible
2988		6600 N. Ocean Blvd.	ca. 1945, 1955	A, C	Not Eligible
2989		6602 N. Ocean Blvd.	ca. 1950	A, C	Not Eligible
2990		6604 N. Ocean Blvd.	ca. 1955	A, C	Not Eligible
2990.01		6604 N. Ocean Blvd.	ca. 1955	A, C	Not Eligible
2991		6603 N. Ocean Blvd.	ca. 1955	A, C	Not Eligible
2992		6601 N. Ocean Blvd.	ca. 1950	A, C	Not Eligible
2993		6501 N. Ocean Blvd.	ca. 1955	A, C	Not Eligible
2997		5715 N. Ocean Blvd.	ca. 1945	A, C	Not Eligible
2998		5713 N. Ocean Blvd.	ca. 1950	A, C	Not Eligible
2998.01		5713 N. Ocean Blvd.	ca. 1955	A, C	Not Eligible

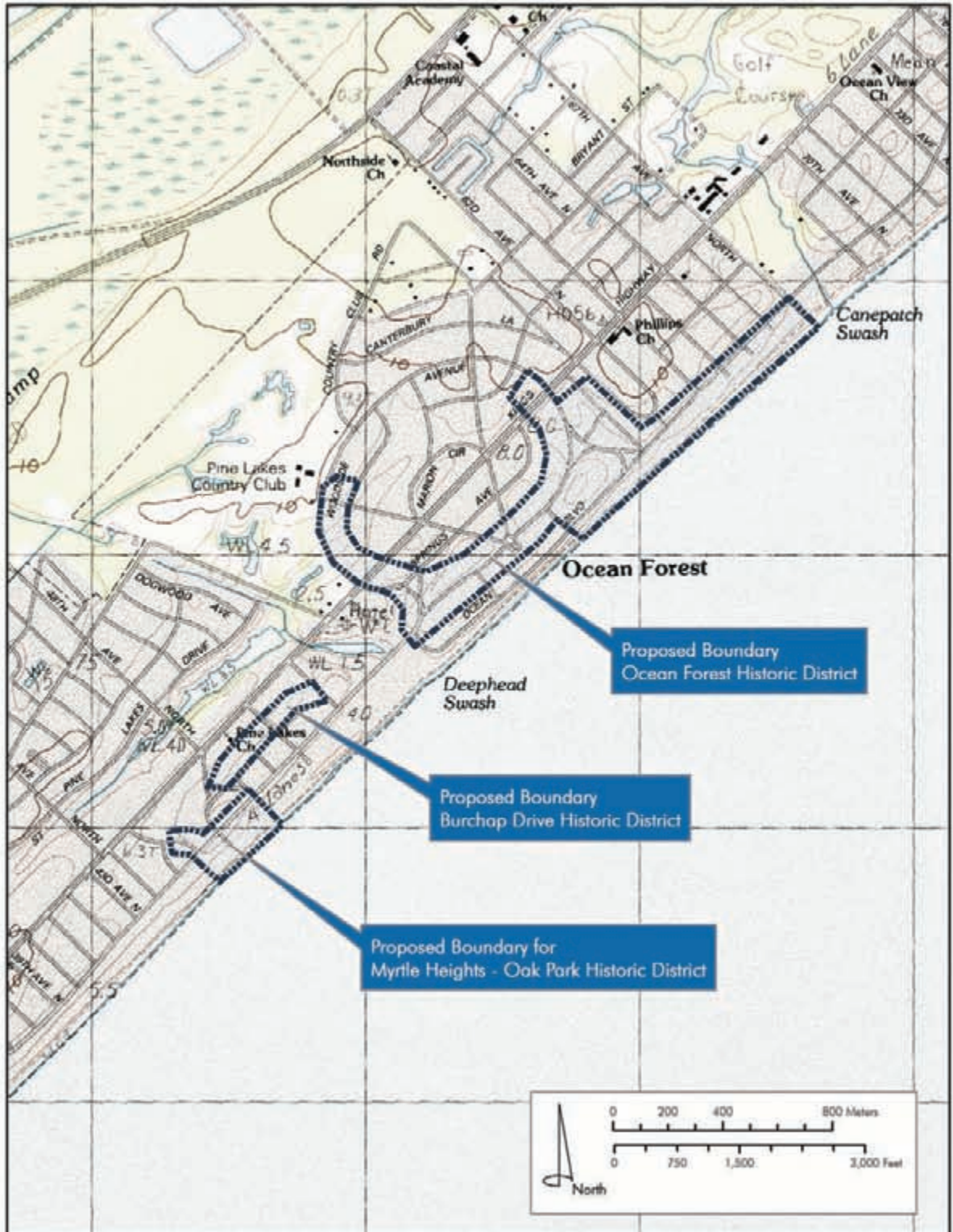
Table 24. Properties Recommended as Contributing to NRHP Eligible Ocean Forest District

Survey Number	Historic Name	Address	Construction Date	NRHP Criteria	SHPO Evaluation
2999		5711 N. Ocean Blvd.	ca. 1960	A, C	Not Eligible
2999		5711 N. Ocean Blvd.	ca. 1960	A, C	Not Eligible
3000		5709 N. Ocean Blvd.	ca. 1950	A, C	Not Eligible
3001		5705 N. Ocean Blvd.	ca. 1950	A, C	Not Eligible
3002		On North Ocean Blvd, right of Haskell Circle	ca. 1935, ca. 1990s	A, C	Not Eligible
3003		6003 N. Ocean Blvd.	ca. 1940	A, C	Not Eligible
3004		6005 N. Ocean Blvd.	ca. 1945	A, C	Not Eligible
3005		6007 N. Ocean Blvd.	ca. 1960	A, C	Not Eligible
3006		6201 N. Ocean Blvd.	ca. 1940	A, C	Not Eligible
3007		6203 N. Ocean Blvd.	ca. 1939-40	A, C	Not Eligible
3019		6210 N. Ocean Blvd.	ca. 1955	A, C	Not Eligible
3019.01		6210 N. Ocean Blvd.	ca. 1955	A, C	Not Eligible
3021		6209 N. Ocean Blvd.	ca. 1950	A, C	Not Eligible
3022		6211 N. Ocean Blvd.	ca. 1950	A, C	Not Eligible
3023		6200 N. Ocean Blvd.	ca. 1940	A, C	Not Eligible
3023.01		6200 N. Ocean Blvd.	ca. 1940	A, C	Not Eligible

BURCHAP DRIVE HISTORIC DISTRICT

The hallmark of coastal residential lots in the project area is their small size and narrow width, within a street pattern of grids, which capitalizes on the available land closest to the ocean and allows for easy access to the main route along the coastline, Ocean Boulevard. The boulevard hosts a number of residential buildings, dominated by classic beach style architecture, including raised cottages, wide boxed eaves, and generous porches. However, within a few blocks west of the beach, residential style is remarkably similar to other homes throughout the county, typical of the emerging suburban and urban neighborhoods, along with larger lots. While some Ranch neighborhoods grew up in the fringes of Loris and Conway during the 1950s and 1960s, the available land along the coastline during the same era still included lots between the ocean and Highway 17. Burchap Drive is located in such an area in Myrtle Beach, and is the finest collection of circa 1950 homes in the survey area. The nine buildings are impressive, but their lots are the best embodiment on the coast of another important factor of mid-century neighborhoods: wide, open lots with manicured landscaping to frame a rambling building set back far from the street. Such extravagance, namely a large lot amidst an area of small and medium sized lots, is a key part of the district’s integrity. Dense foliage, somewhat rare along the boulevard but more common on blocks west, is an additional feature of the district, and includes large dunes. This district largely retains integrity of location, design, setting, materials, workmanship, feeling and association (Figures 31 and 32). Table 25 lists properties recommended for the NRHP in the Burchap Drive Historic District, along with the current SHPO evaluation. The complete list of the SHPO evaluations is located in Appendix B.

Figure 31.
NRHP Proposed Boundaries for Ocean Forest, Burchap Drive,
and Myrtle Heights-Oak Park Historic Districts



Source: USGS 7.5' Quadrangle; Ocean Forest, SC

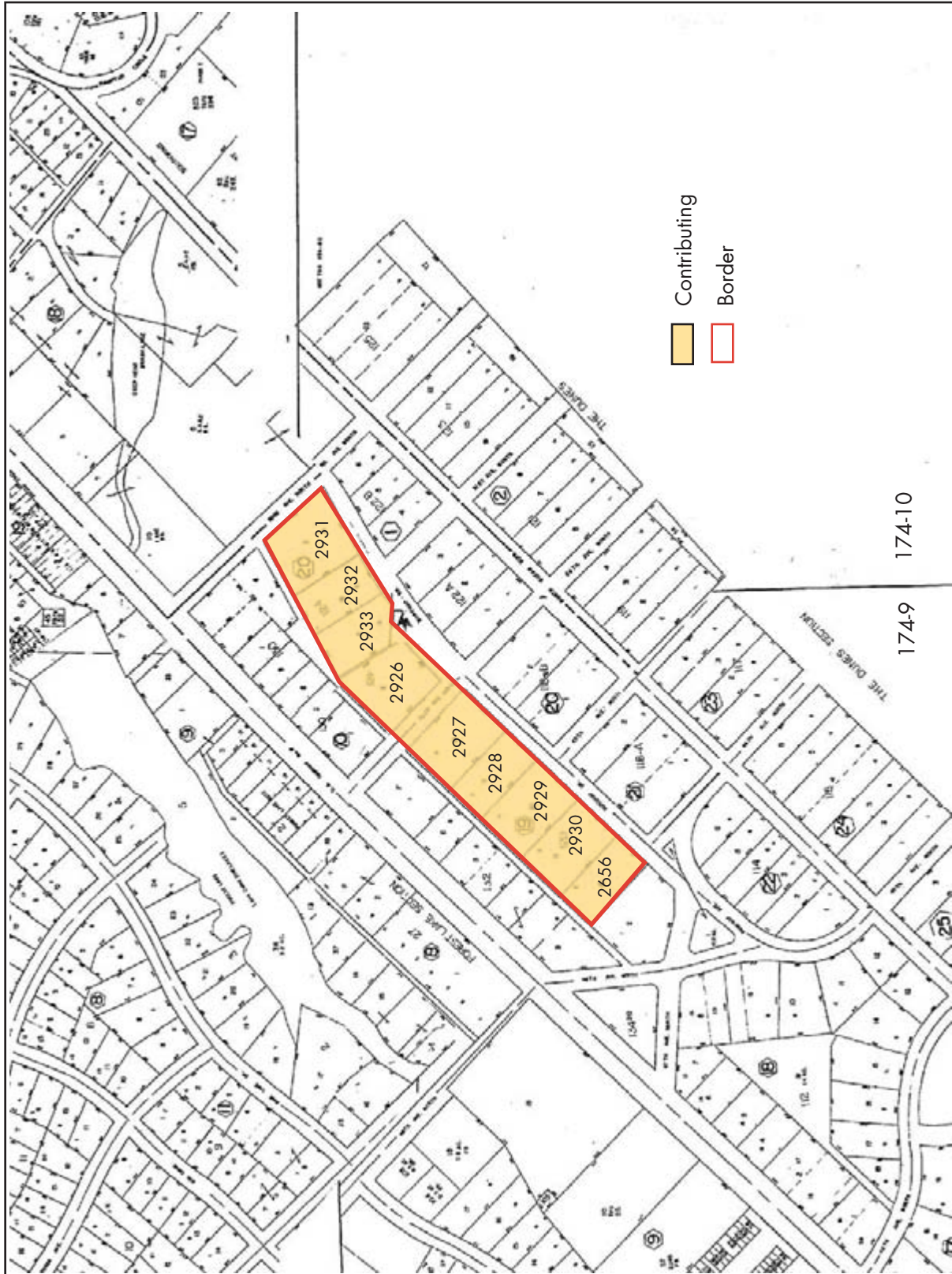


Figure 32. Tax Maps 174-9 and 174-10 Showing Contributing Buildings in the Burchap Drive Historic District

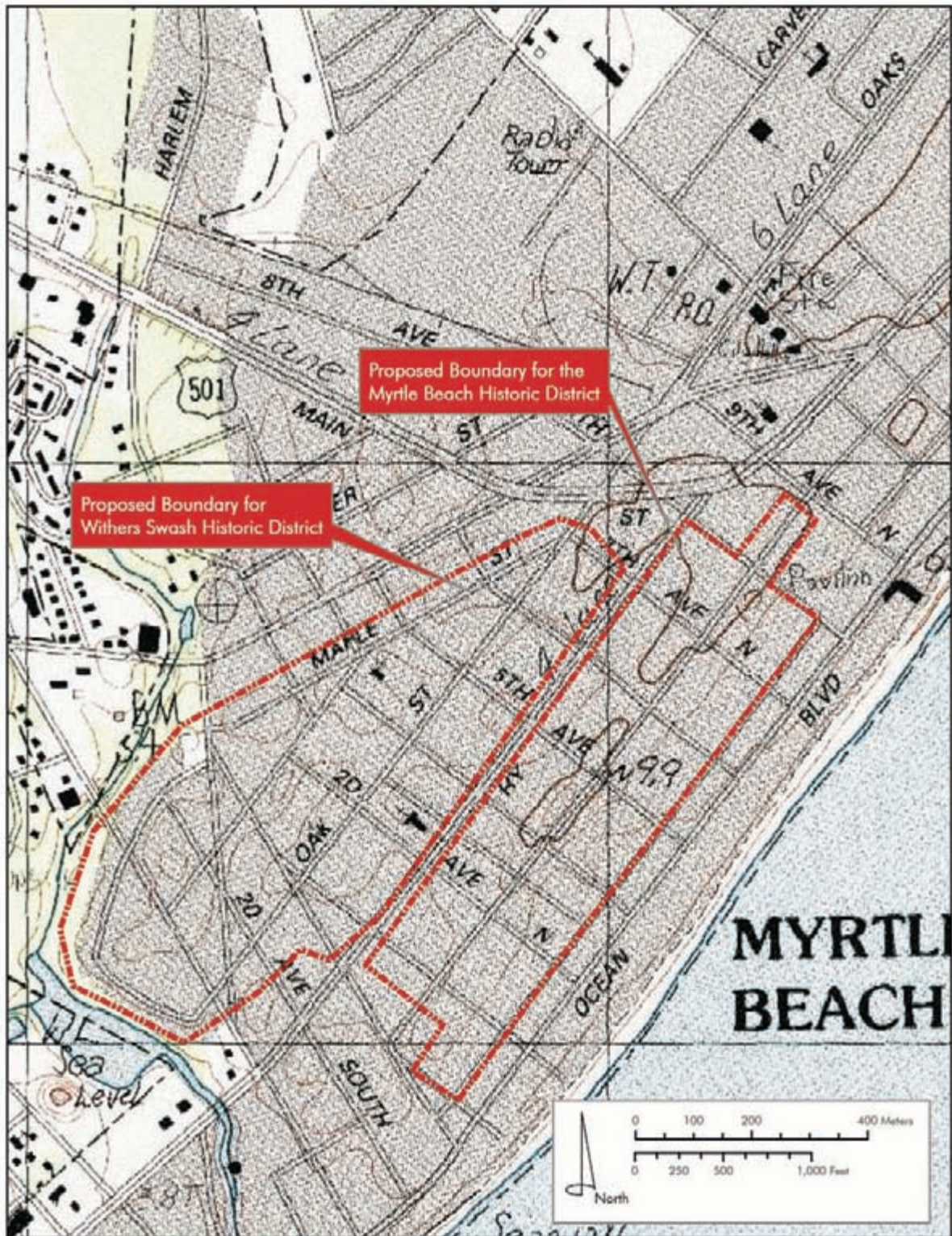
Table 25. Properties Recommended as Contributing to NRHP-Eligible Burchap Drive District

Survey Number	Historic Name	Address	Construction Date	NRHP Criteria	SHPO Evaluation
2656		Burchap Rd. across from intersection with 48 th Ave. N	ca. 1935, 1955	A, C	Eligible A, C
2926		5001 Burchap Dr.	ca. 1950	A, C	Eligible A, C
2927		4811 Burchap Dr.	ca. 1950	A, C	Eligible A, C
2928		4809 Burchap Dr.	ca. 1953	A, C	Eligible A, C
2929		4807 Burchap Dr.	ca. 1950	A, C	Eligible A, C
2930		NE corner of Burchap Dr. and 48 th Ave. N	ca. 1950	A, C	Eligible A, C
2931		5105 Burchap Dr.	ca. 1950	A, C	Eligible A, C
2932		5101 Burchap Dr.	ca. 1950	A, C	Eligible A, C
2933		5005 Burchap Dr.	ca. 1950	A, C	Eligible A, C

PROPOSED ANNEX TO MYRTLE HEIGHTS-OAK PARK HISTORIC DISTRICT

Properties recommended for this district are located just outside the boundaries of the Myrtle Heights-Oak Park Historic District, listed in the National Register of Historic Places and located in Myrtle Beach. While some of the structures do not have the same integrity as sites already listed, they are the best surviving buildings from the 1935-1950s era in the surrounding neighborhood. Seventeen sites are recommended as contributing to this annex; seven of them located on the oceanfront and three of them outbuildings to the oceanfront homes. Homes are one or two story, some have experienced alterations. Colonial Revival is prominent as is the use of brick, wood shingle, asbestos shingle, and synthetic siding. The few alterations include the replacement of siding and the enclosure of porches with screen or windows. Overall, however, this proposed district retains integrity of location, design, setting, materials, workmanship, feeling and association (Figure 33). Table 24 lists properties recommended for the NRHP in the proposed annex, along with the current SHPO evaluation. The complete list of the SHPO evaluations is located in Appendix B.

Figure 33.
NRHP Proposed Boundaries of Myrtle Beach and
Withers Swash Historic Districts



Source: USGS 7.5' Quadrangle; Myrtle Beach, SC

Table 26. Properties Recommended as Contributing to NRHP Eligible Annex to the Myrtle Heights-Oak Park Historic District

Survey Number	Historic Name	Address	Construction Date	NRHP Criteria	SHPO Evaluation
2641		411 37 th Ave. N	ca. 1941	A, C	Not Eligible
2642		413 37 th Ave. N	ca. 1945-50	A, C	Not Eligible
2643		406 39 th Ave. N	ca. 1940	A, C	Not Eligible
2644		405 39 th Ave. N	ca. 1935	A, C	Not Eligible
2645		404 39 th Ave. N	ca. 1935	A, C	Not Eligible
2646		413 39 th Ave. N	ca. 1935	A, C	Not Eligible
2653		102 46 th Ave. N	ca. 1935	A, C	Not Eligible
2956		4800 N. Ocean Blvd.	ca. 1955-60	A, C	Not Eligible
2956.01		4800 N. Ocean Blvd.	ca. 1955	A, C	Not Eligible
2957		4802 N. Ocean Blvd.	ca. 1955	A, C	Not Eligible
2964		4712 N. Ocean Blvd.	ca. 1955	A, C	Not Eligible
2965		4604 N. Ocean Blvd.	1955-60	A, C	Not Eligible
2966		4602 N. Ocean Blvd.	ca. 1955	A, C	Not Eligible
2966.01		4602 N. Ocean Blvd.	ca. 1955	A, C	Not Eligible
2967		4702 N. Ocean Blvd.	ca. 1955	A, C	Not Eligible
2967.01		4702 N. Ocean Blvd.	ca. 1955	A, C	Not Eligible
2969		4706 N. Ocean Blvd.	ca. 1955	A, C	Not Eligible

WITHERS SWASH HISTORIC DISTRICT

With a history of occupation dating back to at least the early 1800s, the Withers Swash neighborhood in Myrtle Beach is now dominated by single-family homes and a few commercial buildings, dating between the 1930s and 1950s. Varied architectural styles make the neighborhood an eclectic mixture of sizes and shapes. Included in the area are several apartment buildings, with excellent examples of the style. A grid pattern dictates the street system, one and two story homes are typical of the area, and it appears to be a thriving, densely populated neighborhood. Most of these homes west of the Kings Highway are typical of any urban neighborhood of the area, and do not express the typical “beach architecture” found a few blocks to the east. Many of the homes are one to two stories, of frame construction, with asbestos shingle, stucco, brick, or shiplap siding, on brick foundations. Vernacular styles with Bungalow, Minimal

Traditional and Tudor influence are popular, as is the Four Square plan. Included in the district is the Withers Memorial Cemetery, which reportedly dates to the 1700s (Site 2697). This district has mature landscaping, medium sized lots, and varying setbacks from the street. Although some changes to exterior siding alters the integrity of the materials on a few sites, this district retains its integrity of location, design, setting, materials, workmanship, feeling and association and is the only one of its size, density, and era along the Horry Coast (Figure 33). Table 27 lists properties recommended for the NRHP in the Withers Swash Historic District, along with the current SHPO evaluation. The complete list of the SHPO evaluations is located in Appendix B.

Table 27. Properties Recommended as Contributing to NRHP-Eligible Withers Swash District

Survey Number	Historic Name	Address	Construction Date	NRHP Criteria	SHPO Evaluation
2664		315 Withers Swash Dr.	ca. 1950-55	A, C	Not Eligible
2665		602 Withers Swash Dr.	ca. 1955	A, C	Not Eligible
2666		302 Myrtle Dr.	ca. 1950-55	A, C	Not Eligible
2667		208 Myrtle Dr.	ca. 1950	A, C	Not Eligible
2668		300 Myrtle Dr.	ca. 1945	A, C	Not Eligible
2669		301 Myrtle Dr.	ca. 1945	A, C	Not Eligible
2670		303 Myrtle Dr.	ca. 1950	A, C	Not Eligible
2671		700 5 th Ave. N, also 503 Maple St.	ca. 1935	A, C	Eligible, C (Individually)
2672		505 Maple St.	ca. 1945	A, C	Not Eligible
2673		513 Maple St.	ca. 1955	A, C	Not Eligible
2674		506 6 th Ave. N	ca. 1935	A, C	Not Eligible
2676		604 9 th Ave. N	ca. 1950	A, C	Not Eligible
2677		607 5 th Ave. N	ca. 1955	A, C	Not Eligible
2678		501 4 th Ave. N	ca. 1950-55	A, C	Not Eligible
2679		506 5 th Ave. N	ca. 1950	A, C	Not Eligible
2680		510 4 th Ave. N	ca. 1950-55	A, C	Not Eligible
2681		601 4 th Ave. N	ca. 1950	A, C	Not Eligible
2682		605 4 th Ave. N	ca. 1955	A, C	Not Eligible
2683		607 4 th Ave. N	ca. 1955	A, C	Not Eligible
2684		603 4 th Ave. N	ca. 1955	A, C	Not Eligible
2685		401 Oak St.	ca. 1940	A, C	Eligible, C (Individually)
2686		403 Oak St.	ca. 1940-45	A, C	Not Eligible
2687		709 3 rd Ave. N	ca. 1950	A, C	Not Eligible
2688		707 3 rd Ave. N	ca. 1955	A, C	Not Eligible
2689		611 3 rd Ave. N	ca. 1955	A, C	Not Eligible
2690		604 3 rd Ave. N	ca. 1955	A, C	Not Eligible
2691		608 3 rd Ave. N	ca. 1950	A, C	Not Eligible
2692	Old Reliable Plumbing and Heating Company	500 3 rd Ave. N	ca. 1955	A, C	Not Eligible
2693		502 3 rd Ave. N	ca. 1950	A, C	Not Eligible
2694		504 1 st Ave. N	ca. 1950	A, C	Not Eligible
2695		607 ½ 1 st Ave. N	ca. 1950	A, C	Not Eligible
2696		608 1 st Ave. N	ca. 1950	A, C	Not Eligible
2697	Withers Memorial Cemetery	Corner of Collins and Withers Swash Dr.	ca. late 1700s, 1882	A, B, C	Not Eligible
2698		201 Oak St.	ca. 1950	A, C	Not Eligible
2699		211 Oak St.	ca. 1950	A, C	Not Eligible

Table 27. Properties Recommended as Contributing to NRHP-Eligible Withers Swash District

Survey Number	Historic Name	Address	Construction Date	NRHP Criteria	SHPO Evaluation
2700		206 Oak St.	ca. 1950-55	A, C	Not Eligible
2701		202 Oak St.	ca. 1935	A, C	Not Eligible
2702		305 Oak St.	ca. 1950	A, C	Not Eligible
2704		307 Oak St.	ca. 1950	A, C	Not Eligible
2707		705 2 nd Ave. S	ca. 1950	A, C	Not Eligible
2873		505 Oak St.	ca. 1950	A, C	Not Eligible

MYRTLE BEACH DISTRICT

The proposed Myrtle Beach Historic District is from Highway 17 to Flagg Street, and 1st Ave. South to about 8th Ave. North, with a slight projection along Chester Street. Comprised of single-family residential buildings, apartments, former furnished rooms, and the Noel Court Motel, this district best represents the historic Myrtle Beach of the 1930s through 1950s. It displays the best collection of sites from that era, with minimum infill. Some vernacular Bungalow and Minimal Traditional styles are mixed among the typical two-story beach cottage with front porch, wood awnings, gable roof, and asbestos shingle siding. Some interesting sites within the district include site 2592, a Bungalow with doubled posts on pedestals on the porch and a large outbuilding in the rear of the lot for apartments; site 2594, one of only three sites in Myrtle Beach to retain the low, sloping roof typical of beach cottages from the 1920s; site 2604, a two-story square building with flat roof, wide boxed eaves, two-story front porch, and symmetrically placed palmetto trees in the yard; and site 2619, a log home painted pink. Porches are typical of the district, as are sash windows, asbestos shingle siding, minimal yards and small lots, minimal landscaping, often with street parking. The introduction of vinyl siding and new windows to some of the buildings diminishes the integrity of their materials, but overall the district retains integrity of location, design, setting, materials, workmanship, feeling and association (Figure 33). Table 28 lists properties recommended for the NRHP in the Myrtle Beach Historic District, along with the current SHPO evaluation. The complete list of the SHPO evaluations is located in Appendix B.

Table 28. Sites Recommended as Contributing to NRHP Eligible Myrtle Beach District

Survey Number	Historic Name	Address	Construction Date	NRHP Criteria	SHPO Evaluation
2569		309 2 nd Ave. N	ca. 1955	A, C	Not Eligible
2571	Phyllis Jane Apartments	305 2 nd Ave. N	ca. 1955	A, C	Eligible A, C (for Tourism)
2572	Leona Apartments	300 2 nd Ave. N	ca. 1955	A, C	Eligible A, C (for Tourism)
2573		301 2 nd Ave. N	ca. 1955	A, C	Not Eligible
2574		308 1 st Ave. N	ca. 1955	A, C	Not Eligible
2575		306 1 st Ave. N	ca. 1955	A, C	Not Eligible
2583		303 Chester St.	ca. 1940	A, C	Not Eligible
2584		403 Chester St.	ca. 1940	A, C	Not Eligible
2585		407 Chester St.	ca. 1940	A, C	Not Eligible

Table 28. Sites Recommended as Contributing to NRHP Eligible Myrtle Beach District

Survey Number	Historic Name	Address	Construction Date	NRHP Criteria	SHPO Evaluation
2586		500 Chester St.	ca. 1945	A, C	Not Eligible
2587	The Charlotte Ann Apts.	502 Chester St.	ca. 1935	A, C	Eligible A, C (for Tourism)
2588		507 Chester St.	ca. 1955	A, C	Not Eligible
2592	H and H Apartments	203 Flagg St.	ca. 1935	A, C	Eligible A, C (for Tourism)
2592.0 1		203 Flagg St.	ca. 1950	A, C	Eligible A, C (for Tourism)
2594		303 Flagg St.	ca. 1925	A, C	Eligible, C (Individually)
2604	Kincaid Cottage Apartments	301 3 rd Ave. N	ca. 1955	A, C	Eligible A, C (for Tourism)
2604.0 1		301 3 rd Ave. N	ca. 1955	A, C	Eligible A, C (for Tourism)
2605		402 3 rd Ave. N	ca. 1955	A, C	Not Eligible
2606		404 3 rd Ave. N	ca. 1930	A, C	Not Eligible
2607		405 3 rd Ave. N	ca. 1945	A, C	Not Eligible
2608		407 5 th Ave. N	ca. 1950	A, C	Not Eligible
2609	Blossom Inn	403 5 th Ave. N	ca. 1950	A, C	Not Eligible
2610		401 5 th Ave. N	ca. 1950	A, C	Not Eligible
2611		309 5 th Ave. N	ca. 1945	A, C	Not Eligible
2613		307 4 th Ave. N	ca. 1955	A, C	Not Eligible
2614		402 4 th Ave. N	ca. 1955	A, C	Not Eligible
2615	Nance House, Kool-N-Easy Furnished Rooms	406 7 th Ave. N	ca. 1935	A, C	Not Eligible
2616	Twin Cedars Furnished Rooms	404 7 th Ave. N	ca. 1952	A, C	Not Eligible
2617	Ambassador Apartments	309 6 th Ave. N	ca. 1955	A, C	Not Eligible
2618		312 6 th Ave. N	ca. 1945	A, C	Not Eligible
2619		313 6 th Ave. N	ca. 1950	A, C	Not Eligible
2620		406 6 th Ave. N	ca. 1955	A, C	Not Eligible
2908		400 4 th Ave. N	ca. 1934	A, C	Not Eligible
3324	Noel Court Motel	308 6 th Ave. N	Between 1959-65	A, C	Not Eligible

ADDITIONAL SHPO RECOMMENDATIONS

The SHPO has added several properties to their recommended list of eligible properties for the National Register of Historic Places that were not initially suggested in this report. Some of these are associated with the tourism development along the coast and are considered individually eligible, but contributing to a Tourism Thematic Resource or a Multiple Property Submission for the NRHP. These properties are listed in the table below. The complete list of the SHPO evaluations is located in Appendix B.

Table 29. SHPO Eligibility Recommendations not Included in Previous Tables

Survey Number	Historic or Common Name	Address	SHPO Evaluation
0113	Myrtle Beach Bridge	US Hwy 501 at Intracoastal Waterway	Individually Eligible for Criteria A, C
1693	Sweet Home School	NW corner of SC Hwy 9 Business and Springfield Church Rd. intersection	Individually Eligible for Criteria A, C
1884	Loris Education Center	4350 Springs Street, Loris	Individually Eligible for Criteria A, C
2589.01	Beverly Terrace Apartments Outbuilding	701 Chester Rd., Myrtle Beach	Individually Eligible for Criteria A, C, but also contributes to Tourism Thematic Resources
2591	Sea Palms Motel	600 Chester St., near corner of 7 th Ave. N, Myrtle Beach	Individually Eligible for Criteria A, C, but also contributes to Tourism Thematic Resources
2795	(residence)	5633 Porcher Rd., Myrtle Beach	Individually Eligible for Criterion C
2863	The Voyager Motel	SW corner of King's Hwy and 30 th Ave. N, Myrtle Beach	Individually Eligible for Criteria A, C, but also contributes to Tourism Thematic Resources
2872	Home Away/Flora Dora Apts.	509 7 th Ave. South, Myrtle Beach	Individually Eligible for Criteria A, C, but also contributes to Tourism Thematic Resources
2914	Diplomat Hotel	608 N. Ocean Blvd., Myrtle Beach	Individually Eligible for Criteria A, C, but also contributes to Tourism Thematic Resources
2942	Driftwood Lodge	1506 N. Ocean Blvd., Myrtle Beach	Individually Eligible for Criteria A, C, but also contributes to Tourism Thematic Resources
3041	Cochran School (Horry County Health Dept. Admin. Offices)	2830 Oak St.	Individually Eligible for Criteria A, C
3068	Lookout Tower	SC Hwy 544, E side, 0.75 miles N of Centenary Church	Individually Eligible for Criteria A, C
3341	Roadside Commercial Building	N side of SC Hwy 9, 0.25 miles SE of Mt. Olive Church Rd., Duford vicinity	Individually Eligible for Criteria A, C

DATA GAPS

There are some data gaps in this survey, some of which occurred because some roads in rural areas of the county have been blocked or posted with "no trespassing" signs, or were otherwise inaccessible. Buildings which have experienced significant changes, including large additions or the replacement of siding and windows with vinyl materials were not included in the survey as they have lost most of their historic integrity. While a historical context for this county provides an outline of typical historic resources, more in-depth research in small communities or in coastal towns may reveal more information regarding sites related to important persons or events, granting them a greater significance than what their architectural integrity implies. This would also apply to African-American resources, which may only be known as such by the local community. There were a few homeowners who objected to their sites being included in the survey and the surveyors respected their wishes. There is apparently a site on Waites Island, which the surveyors did not find access

to, although the site was included in the 1988 Utterback survey. Sites recorded within the last few years by Brockington and Associates in the Little River vicinity were not recorded again in this survey, as the sites have not been altered. As with any large survey, there are almost certainly sites that were inadvertently missed, although every effort was made to include every survey-eligible property.

VI. PRESERVATION RECOMMENDATIONS

The current building stock in Horry County clearly contains a number of significant historic structures. Current challenges to preservation in rural areas include neglect and demolition, with no organized system of ordinances, grants, or preservation programs in place to recognize historic structures or assist owners with upkeep and possible interpretation of their sites. Some preservation issues are discussed in the previous section of this report, but what follows highlights other important issues in preservation. Urban areas along the coast face development pressure and the wide-scale loss of historic sites, again with no ordinances, grants, loans, or incentives in place to recognize significant sites and offer instruction and aid to building owners. African-American resources often are neglected because of their location or a lack of recognition concerning their significant roles in the history of their communities. Mid-century structures, now reaching the 50-year mark for designation as “historic” are often disregarded for their unusual or plain architecture, aging materials, or because they are located on prime real estate which is encumbered by incompatible zoning. With no comprehensive preservation strategy in place currently for Horry County preservation, it is important to consider several avenues for encouraging the retention of historic sites, including an appeal for tourism, preservation ordinances, and potential incentives for building owners.

CURRENT THREATS

Although specific threats confront individual communities and structures, there are several themes that appear throughout the county, namely the loss of historic buildings and historic materials. On a small scale, this loss is not overwhelming, but as it relates to significant aspects of Horry County, it has the potential to eradicate all remnants of structures related to particular periods of the county’s history.

Over 300 previously recorded sites from the 1988 Utterback survey were reported to be located in the current project area, which excludes the section surveyed by Brockington and Associates. However, surveyors found only 198 of these sites still standing. Factors that led to their loss often included demolition by neglect, or active demolition. A majority of these structures are located in rural areas, and did not have the pressure of modern development. They seem to be victims of individual decisions by owners to remove them, perhaps after inheritance between several family members left upkeep of the house undecided amongst the owners, or because owners no longer had the money for routine repairs or taxes. In some cases, newer mobile homes replaced these historic sites. The historical trend for many of the historic homes recorded in the Utterback survey appears to be inheritance through several generations, and then either continued use and upkeep, or abandonment, often with a newer home built nearby on the same, or a neighboring, lot.

Residential buildings are much more abundant than other resources in the county and face the same neglect and loss, but at a more dramatic rate. There is little evidence remaining of the vibrant naval stores and lumber industry that characterized Horry County’s economy during the early to late 1800s. The three towns created by Henry Buck and his mills are no longer extant, and only two chimneys remain from the mills themselves. One of them currently adjoins a mobile home. The few

sites remaining that directly relate to the naval stores industry and its associated communities should be preserved, namely Bucksport Landing site, a few surrounding homes, and the chimneys. Since there is a dearth of above ground resources related to this important industry, it may be a subject worthy of archaeological investigation and may also be a potential heritage tourism topic for the county. Interpretation of one of these sites would be a unique inland destination for tourists.

Much like the disappearing lumber industry sites, crossroad communities are also rapidly disappearing or have been heavily altered due to the expansion of the highways through the county and the construction of modern gas stations at their intersections. There are numerous small crossroad communities throughout rural Horry County, however with modern paved roads and conveniences within a reasonable drive, travelers no longer need to stop at the nearest crossroads store, the landmarks of these communities. A few freestanding abandoned stores and gas stations dotting the county remain as evidence of these crossroad communities, but many are in danger of demolition by neglect. Site 1860 is an abandoned corner store several miles southeast of Loris, at one time known as Hardee's Grocery. This wood frame, front gable structure with a faded "Texaco" gasoline sign out front is one of several of its kind that is at risk.

EDUCATIONAL BUILDINGS

School buildings are especially threatened, both because of the constant efforts to update the buildings as well as their eventual abandonment in favor of new structures. Rosenwald Schools are an important topic in preservation, largely because they have nearly disappeared from the landscape. In Horry County, over 20 Rosenwald Schools were constructed by the 1930s, but in the current survey area, only five of these schools are potentially extant. A church purchased Site 2012, the largest Rosenwald School in the survey area, and recently renovated it with vinyl siding and new vinyl windows. Other potential Rosenwald Schools are sites 3221 and 0358 (Beulah School), both altered with vinyl siding, and Site 0053.01, which has been converted into a barn. Site 0431, Brownway Elementary School, which is likely a Rosenwald School, is now a private residence.

Works Progress Administration schools, often similar in style to the Rosenwald Schools, are also rare in Horry County. The Four Mile School (Site 0142.01), circa 1925, is located on busy Highway 501 and in poor condition. Several schools from the 1930s and 1940s built of brick, such as the Green Sea Floyds Elementary School (Site 0406), remain in good condition and some are still in use, but others have long been abandoned. Likewise, sprawling brick schools from the 1950s era, some of them potentially Byrnes Schools, are often empty or are in use for community programs such as Head Start. Sites 1693, 2090, 3041, and 3117 are examples of this type.

MYRTLE BEACH AIR FORCE BASE

The original Myrtle Beach Air Force Base, opened around 1941 after the United States Government commandeered the Myrtle Beach airport and approximately 100,000 acres of pine forest and farmland in Horry and Georgetown counties, is almost completely lost from the landscape. The only remnant left at the site is the golf course, now owned by the city. Approximately four buildings from the site are now at the Meher Baba Spiritual Center, serving as cabins. Either removed or demolished, buildings associated with this early military base no longer mark the location.

When built, the Myrtle Beach Air Force Base included 114 buildings, runways, a secondary road system, and a bombing and gunnery range. The active base was largely to the east of the runway, with a few buildings to the west. Two prisoner of war camps were created around the same time; one was near the base, across the highway from the Myrtle Beach State Park, and the other was near Conway in Adrian. After World War II, the base was deactivated and the airfield turned over to Myrtle Beach in 1947. The city also leased many base buildings for commercial and industrial uses. In 1954, the city offered to donate the Myrtle Beach Municipal Airport to the Air Force. Having a base nearby had been an economic and population boon for the area in the 1940s, and city officials believed it would be advantageous to have a base back in the area. The offer was accepted and construction began on a new base to the west of the runway, including new hangars, offices, and base housing. Meanwhile, the World War II-era buildings, utilities, and portions of taxiways, among other things, were removed or demolished. A number of airmen from the Myrtle Beach Air Force Base served overseas, and some of their aircraft are currently on display at the entrance to the base grounds, officially closed in 1993 as the result of large-scale closings of military bases across the country by the Secretary of Defense (Environmental Services, Dept. of the Air Force 1993: 3-1, 3-2).

On roads accessible during the survey, only the golf course and a concrete block utility building remain from the World War II-era Air Force Base. Approximately 41 structures are included in the survey from the ca. 1956 Air Force Base to the west of the runway. Many structures have already been demolished as the Myrtle Beach Air Force Base Redevelopment Authority alters the landscape to better accommodate development into a commercial and residential area. Diane Moskow-McKenzie of the City of Myrtle Beach Planning Office, is currently developing a series of signs to be placed throughout the former base, which will tell the history of specific buildings and sites, as well as display photographs of structures that have either been demolished or altered.

This is a unique landscape, as not many civilians have the opportunity to live on, work at, or shop at a reinvented military base. It would have been a unique and exciting marketing opportunity to keep the atmosphere of the base and to use it as a recurring theme for the site's development. With many new subdivisions and commercial strips attempting to brand themselves with memorable names or logos, the former base had a built-in theme and system of easily adaptable buildings. Most of the structures are concrete block, requiring little maintenance and easily adaptable to new uses. Its preservation as a dense collection of such structures and interpretation of its history is an important factor in retaining the historic character of Myrtle Beach.

COMMERCIAL PROPERTIES

Commercial sites included in this survey date from the 1890s to the 1960s, many of which display alterations to the facades. There is a concentration of mid-century commercial buildings in Myrtle Beach, Ocean Drive Beach, and Surfside Beach, and early 1900s structures in Loris. Alterations include new siding, replacement of windows and doors, and additions to the structures. Loris and other beach towns do not face the same pressure of development as Myrtle Beach, and few threats exist besides the absence of preservation ordinances protecting historic structures. In Myrtle Beach, several groups of historic commercial buildings are still extant, including those along Broadway and the Chapin Building, but with their prime locations, they may fall easily to development pressures. There are currently no ordinances in place to protect these buildings or to place design restrictions on new construction, making it more compatible with the surrounding historic buildings.

Rural commercial buildings are most often abandoned and face demolition by neglect. They are easily overlooked in favor of modern structures, but would benefit from adaptive reuse and could potentially serve as tourism destinations, shops, or even homes.

RESIDENTIAL PROPERTIES

Within Horry County there are many fine historic homes, primarily concentrated within urban areas like Conway, Loris, or the coast. While Conway boasts a fine collection of homes and an obvious respect for their preservation, towns such as Loris and Myrtle Beach have no current preservation ordinances in place to protect their historic structures. This is of special concern along the coast, as ever-expanding development has already erased block after block of historic beach cottages dating from the early 1900s, replacing them with modern structures. The few examples of homes that still exist along Ocean Boulevard, the main north to south street following the beach line from Surfside Beach to Cherry Grove Beach in the north, stand out strangely among their new commercial and hotel neighbors. Only two homes on Ocean Boulevard retain the long, sloping roofline popular in 1920s beach cottages, the Victory motel office at 202 South Ocean Boulevard (Site 2889) and its neighbor, 106 South Ocean Boulevard (Site 2890). Both are crowded by modern development, their second-row views of the ocean blocked by high-rise hotels. Part of the reason visitors believe Myrtle Beach “doesn’t have any historic sites” is because large swaths of its structures have been removed, demolishing historic buildings that created continuity in the streetscape. Now, single historic homes appear severely out of place among modern high rises hotels and condominiums. Owners of the homes receive constant requests to sell their precious real estate, while at the same time dealing with the rising tax and insurance costs associated with their ever-changing neighborhood. Current zoning, which allows for multiple stories, makes the few remaining homes targets for demolition, as their lots could be developed with the full potential that the current zoning allows. Another important type of residential building rapidly disappearing along the entire Horry coast is the boarding house, which offered furnished rooms for rent during the 1930s-1950s. These predecessors to modern motels are few in number and deserve protection through preservation ordinances.

Rural homes face their own set of preservation challenges. In some cases, inheritance issues tangle family ownership and houses are abandoned because no one party among siblings takes over maintenance of the building. In other cases, descendants tore down their old family home once they did well and built a new home. This appears to have been the case on many farmsteads, where older topographic maps indicate a home dating from before 1937, and indeed there are barns likely dating to the same era, but the only home on the same site clearly dates to the late 1940s, 1950s, or later. These examples are likely evidence of the successful tobacco boom of the 1940s and 1950s, which infused cash into the rural farmsteads throughout the county. In some cases there are no longer any buildings marking a historic house site, although grouped shade trees in the midst of a field sometimes indicate where a house once stood. Other challenges to rural homes include the large additions and alterations.

The most prevalent building alteration found in Horry County is the addition of vinyl siding and vinyl windows. The replacement of windows eliminates the original material, and vinyl siding obscures the wood clapboards and often forces the removal of cornice details or window lintels and door surrounds. Considered an easily maintained material with durability, vinyl’s popularity is

easy to understand, but it replaces the largest exterior element of a building, the wall cladding. Vinyl windows usually have an interior muntin between two panes of glass and read flat to the viewer, not multi-dimensional as older windows (Figure 34a).

AGRICULTURAL RESOURCES

Tobacco's diminished popularity in American culture heavily impacts areas such as Horry County, once the leader in tobacco production in the state. Converting fields from tobacco to soybeans is a much easier transition than adaptively reusing tobacco barns and pack houses, which have somewhat unique architecture and are incompatible with modern farming methods of storage and transportation. The result of this transition is a large number of vacant and abandoned tobacco barns, or reuse of the buildings as storage, and ultimately neglect. Utilitarian buildings generally do not receive the same care as residential or commercial structures, whether routine maintenance or repair from damage. As a result, barns used as storage or sitting vacant are especially susceptible to decay. Throughout the county, a number of barns sit with partial roofs, collapsing walls, and failing asphalt roll covering. Tobacco barns and their accompanying fields are an integral part of the historic character and current landscape of Horry County, more so than any other county in the state because of its unique role as a major producer of the popular leaf.

There are numerous fields throughout the county, although there are not as many as in previous decades and several are abandoned. A significant part of the historic landscape, agricultural fields should be monitored as a potentially threatened site in the upcoming decades. Development from the east coast will ultimately continue to push west, and there are already a number of new neighborhoods in communities such as Socastee that take up large amounts of acreage, sometimes former fields. Other important agricultural structures in the county are warehouses, silos, and gristmills, several are located in Conway and Loris. Conway has several warehouses already listed on the NRHP, but Loris's three warehouses are equally important, as the town served as the epicenter of commerce for tobacco produced in the northern part of the county. Tenant houses are another important aspect of the agricultural history of Horry County, however, many of them are no longer extant or are no longer in their historic context. The preservation of historic sites related to agriculture is important for Horry County, and since the county is a Certified Local Government (CLG), county planning staff could potentially direct some of their CLG funds for preservation and interpretation of these sites (Figure 34d).

AFRICAN-AMERICAN RESOURCES

Resources relating specifically to African Americans in Horry County face several preservation challenges; the lack of knowledge as to which sites are related to African Americans, the lack of written records on black history in the area, and the loss of sites through demolition. The Horry County Historical Society, a long-standing organization, has a helpful website with reference lists for records, cemetery lists, and other information. The website includes a section on African-American history, and would benefit from continuous input from the black community, especially in regards to neighborhoods, commercial, religious, funerary, and agricultural sites. Urban areas inland and along the coastline often have neighborhoods that are predominantly African American, such as Canal Street and Dunbar Street in Myrtle Beach. There are also a number of small rural communities in the county that are largely African American, such as the Freemont community near Longs. However, more of these could likely be identified with the aid of local residents and census records.

Figure 34.
Preservation Concerns



32A. Modern Vinyl and New Windows Replacing Original Materials on Historic Buildings, Such as This Rosenwald School (Site 2012)

32B. Loss of Significant African-American Sites Through Decay or Incompatible Renovation Techniques (Site 2494)



32C. Loss Mid-Century Buildings and Designs, Such as the Use of Decorative Concrete Block as Screening and Building Material (Site 2914)

32D. Preservation of Tobacco Barns, Which are Often Used as Storage and can Easily Fall into Disrepair (Site 3194.02)



One site that is unquestionably related to African Americans is Atlantic Beach. However, even though its history and association is documented, it has lost a significant number of historic sites, and some of those that remain are in a state of disrepair. There is interest and concern in the town by both private citizens and the town council, as evidenced by the work of Brenda Rowell Bromell. During the survey Bromell was in the midst of renovating an important local landmark, the Boss Hotel (Site 2494), but the town council halted her work, some of them concerned about the appearance of the site. Though Bromell has the best intentions for the building and would like it to regain its status as a beacon of Atlantic Beach, her efforts at renovation gave the building an appearance quite different from the original. The structure also has a large hole in the roof and rear wall, which has been open to the elements since Hurricane Hugo in 1989. A discussion with Bromell revealed that she hoped for recognition of the site by the State Historic Preservation Office. In fact, a previous designation by the SHPO suggested that the site might be eligible for listing in the National Register as part of a local district, if one existed.

Bromell's experience highlights the need for education regarding preservation techniques and practices, and the opportunity for local government interaction and assistance. While the town council did intervene in this case by restricting building permits, it was not a reaction within a larger framework of preservation goals or ordinances. It would greatly benefit the Atlantic Beach government to pursue a revitalization plan for their town to include preservation ordinances, which could protect existing buildings and spaces and guide the design, size, and materials of new buildings. The town would also benefit from a heritage tourism program, as they have a unique history of being the only African-American beach and town on the Grand Strand. Atlantic Beach is one of the least developed areas along the Horry coastline, and one with the most potential. A preservation plan and established ordinances could help revitalize the town and direct its inevitable growth in the future.

Atlantic Beach does not have strong architectural integrity, a challenge for preservation designation. Unfortunately, this is a problem in African-American communities throughout the county, and likely the state. The dilemma lies in the fact that segregation, which birthed these areas and buildings, ended in the 1960s and 1970s. Either through demolition or neglect, many of these buildings are lost, and their loss erodes the integrity of the built landscape that remains. This pattern is a hallmark of these communities, which retain some historic sites, but often have a number of vacant structures. Examples are evident in every urban area included in this survey. This challenges the current practices in preservation, which call for integrity and density within a district or site. From the experience of this survey, it is evident that applying these standards rigorously may lead to failure in capturing the story of African-American neighborhoods and buildings, which are usually vernacular in style and materials, often altered, and thereby easily dismissed by the standards which prevail in survey and preservation methodology. While surveyors intend to include African-American resources, it is often the case that these very resources are in dilapidated condition, altered, or of such a generic material and style, such as with concrete block construction, that it is indeterminate as to its date of construction. It is quite possible that as with Recent Past architecture, the field of historic preservation has yet to establish a framework from which to adequately identify, record, and preserve African-American communities and buildings (Figure 34b).

RECENT PAST AND MODERN AMENITIES

The field of historic preservation is just beginning to study and survey sites from the recent past era, generally dating from the 1950s. As the moving 50-year mark for historic sites now qualifies structures from the “nifty ‘fifties”, it is important that the current generation of preservationists regard these structures as sites worthy of preservation and National Register listing. However, as with every generation, there is resistance to the recognition of these sites, often because they seem too recent. They are usually quite unique in style, materials, and size and appear “dated” rather than historic. Some also contain hazardous materials such as asbestos, which requires professional removal. Many recent past structures in Horry County are found on lots that represented a newly sprawling community many of which have either declined as the sprawl continued past or have gone up in value and the area grew dense with continued construction and infill. In other cases, recent past structures are located in the midst of commercial streetscapes with older structures dating to the early 1900s, making the mid-century structure stand out as incongruous. Horry County holds perhaps the best collection of recent past architecture in the state, as its boom period for residential and tourism growth occurred in the 1950s, spurring the construction of hundreds of new structures. Mid-century motels, which architecture and design critic Thomas Hine termed “Populuxe,” are among the most unique and important sites in Horry County (Fuller 2002:1).

Most of the Populuxe motels in Horry County are concentrated in Myrtle Beach and date to 1955-1970. Recent past architecture is just now coming of age and into serious study by the historic preservation field, and yet the attention is outpaced by the demolition of buildings from the mid-twentieth century. This is especially true in Myrtle Beach, which houses the highest number of mid-century motels on the county’s coast, if not the state’s coast. However, modern resort development consumes blocks of oceanfront property in Myrtle Beach and small motels fall to the wrecking ball at a rapid pace. Those motels that remain face rising land costs, resulting in higher taxes. Without updated amenities like those found in brand new buildings, motels also find it difficult to obtain affordable insurance. The juxtaposition of brand new, high rise hotels adjacent to two-story, mid-century motels creates an untenable situation for the motels, not only due to the financial problems noted above, but also because in contrast they appear diminutive and aged to tourists who will generally opt for the newer structures. Populuxe motels are usually owned by individuals, partners, or families who cannot afford to expand, and are tempting to developers because of their prime locations.

Much of the current dilemma for Populuxe motels can be traced to two problems, zoning and lack of preservation ordinances. The zoning in place allows for high-rise hotels of more than 200 feet, with more concessions in height if certain requirements are met along the ground floor to make it appealing for pedestrian traffic. Such zoning clearly favors large developers and resorts, and dismisses the eclectic building heights in Myrtle Beach, which range from one to seven stories for homes and hotels built until the early 1970s. The implementation of a preservation ordinance, which can offer both restrictions and incentives, could alleviate some of this problem. Transferring development rights from small motel lots to new hotels could give some financial benefit to the small motel while deflecting efforts to remove it, although this would exacerbate the height contrast between the high-rise hotels and the one to three story motels. Preservation regulation and zoning, which designates significant sites and districts within the city, could limit significant changes to the exterior, such as large additions, changes in siding, and demolition. These ordinances could be enforced by the city through a preservation committee or Board of Architectural Review, which

would meet regularly in front of the public. Ideally, a preservation review board should be staffed by professionals related to the field of historic preservation, such as architects, lawyers, historians, and local property owners. Incentives could allow sites within designated districts tax relief for a set period, grants for rehabilitation and preservation, low or no-interest loans from the city, and concentrated beautification and infrastructure improvements to make such areas inviting tourist sites.

Many Populuxe motels have the same families visit every year, some for a few generations now, and appreciate the family-friendly staff and locations. There is a definite market for these small motels, and they are representative of Myrtle Beach’s first boom period of tourism. They often retain their whimsical original names, such as the Waikiki motel, which even has its original office “hut” still on site. However, these motels are in need of assistance from their hometown. They need to be recognized as the tourist draw they historically have been, currently are, and could be in the future. The city and county need to capitalize on their unique architecture and size for marketing, and should move quickly to preserve them, as they are in imminent danger of demolition for new developments. To further emphasize the point, of the two National Register-listed hotels in Myrtle Beach, the Rainbow Hotel and Chesterfield Inn, Rainbow Hotel is slated for demolition within the next two to three years, according to office staff interviewed during the survey. This hotel encompasses several blocks of prime real estate, and will likely be torn down to accommodate a large resort. Chesterfield Inn, which sits on the beach front, is also aging and faces pressure from encroaching development. Without local preservation ordinances to protect these unique, important sites, it is quite likely that they will be demolished within the next few years, replaced by high-rise hotels.

The current survey does not include a number of motels dating to the late 1960s and early 1970s, which have the same characteristics as those included in the survey (Table 29), which date to 1965. In the early 1970s, new insurance policies allowed for large-scale construction directly adjacent to the ocean, prompting the growth of high-rise hotels, a trend that continues today. Therefore, the end to the Populuxe motel era is in the early 1970s, beyond the scope of the present survey. Future preservation and survey efforts should include these structures, as they are rapidly disappearing. Table 29 shows the site numbers for motels from the 1950s to the 1960s, several of which have the concrete block curtain, flat roofs, vibrant color and signage that are typical of the style. The best examples of mid-century signs are often associated with these motels and should also be preserved as important aspects of the built environment (Figure 34c). For further discussion on Populuxe motels, their characteristics and their potential preservation in Myrtle Beach, Katherine J. Fuller’s thesis titled “Populuxe Motels: Preservation in Myrtle Beach, South Carolina and the Wildwoods, New Jersey,” is an excellent resource and is available at the University of South Carolina libraries.

Table 30. Populuxe-Style Motels

Survey Number	Name	Survey Number	Name
2558	Rain Tree Motel	2907	(405 N. Ocean Blvd.)
2566	Chip Inn (and sign)	2909	Rainbow Court Hotel
2567	Venture Inn	2910	Budget Inn
2591	Sea Palms Motel	2911	Catoe Motel
2598	Atlantic View	2912	Ocean Front Motel

Table 30. Populuxe-Style Motels

Survey Number	Name	Survey Number	Name
2621	Perry Court	2913	Sea Nymph Motel
2624	The Pavilion Oceanic	2914	Diplomat Hotel (concrete block screen)
2625	Sun Fun Motel	2915	Sea Palms Motel (and sign)
2626	The Outrigger Motel	2917	Sail Inn Motel
2627	Sea Echo Motel	2918	(Breeze View Motel) Anderson Inn
2628	Lazy G Motel	2938	Sea Park
2863	The Voyager Motel	2939	Breakwater Inn
2871	Crepe Myrtle	2940	Java East
2884	Arizona Inn	2942	Driftwood Lodge (unique colored glass)
2886	Waikiki Motel	2944	The Towers
2887	Super 8 Motel	2945	Sunset Inn
2888	Sea Mist Resort (only oldest bldgs.)	2946	Cadillac Court
2889	Victory Apartments	2995	Oceanaire Motel and Apartments
2892	Bermuda Sands	2996	Americana Motel
2895.02	Tropic House Cottage	3009	Safari Charcoal Grill, motel
2899	Riviera Motel	3082	Peggy-Ann (and sign)
2900	Seven Brothers	3088	(1405 Dunbar Rd.)
2901	Blake Motel	3324	Noel Court Motel (NRHP recommended above)
2904	Wayfarer Motel		
2905	Coral Sands	TOTAL	48

RIVOLI THEATER

Outside of Conway, the only surviving mid-century movie theater is the Rivoli. Constructed in 1950, it is the finest example of its type in the county, but it faces the threat of neglect and is very near the recently demolished Pavilion amusement park. Pressure emanating from the new development at that site may impact the theater negatively. Of greater concern is that although the City of Myrtle Beach pledged funds to develop the site as a performing and visual arts center, within the past few months, they have entertained proposals for a larger cultural arts complex at a different site. The City purchased the 1,000-seat theater around 1999 and the Rivoli Theatre Group is still working to see the building preserved.

There are several creative solutions for saving the Rivoli Theater and renovating into a compatible new use without significantly altering the structure. It could easily serve as a movie theater again, perhaps showing independent or classic films alongside feature films to attract a diverse crowd, a use that would be preferable since it is in keeping with its original purpose. It could also be adapted for performing and visual arts as suggested by the Rivoli Theatre Group, or it could solely be a performing arts center for area groups and schools, thereby dismissing the need for an added visual arts wing as detailed by plans on the website of the theatre group. It has potential as rental space for conference and business meetings, producing an income for the city, or it could be used

as a showplace for a single theatre group, similar in theme to other shows in the city but on a smaller, more intimate scale, and may even offer dinner. There are many theaters throughout the country with the same challenge of finding a compatible new use, but the website www.cinematreasures.org offers some helpful, creative ideas for their preservation.

MODERN RESIDENTIAL

There are several unique modern styled homes in Horry County, concentrated along the coast. Likely dating from the late 1950s to early 1970s, these impressive structures are a sharp contrast to the beach cottages or stately suburban homes that surround them. Reflecting an era of sleek design and an emphasis on geometric shapes and patterns, modern homes along the Horry County coast also emphasize the same light colors and large windows that characterize a majority of beachfront and nearby homes, seeking to take advantage of the abundant sunshine. Some excellent examples of the style included 6701 N. Ocean Boulevard (Site 3024) in the Ocean Forest area of Myrtle Beach, a ca. 1955-60 one-story, concrete block home painted pink with large tripartite window and flat roof with balustrade, which serves as an outdoor living space and offers a better view of the ocean from its second-row location. Nearby, a two-story white brick home at 312 70th Ave. N (Site 3017), is a striking building with a projecting two-story central wing with large windows wrapping the right bay and corner, leaving the left bay a blank brick wall. One-story wings have the same flat roof and wide eaves as the central portion with one having a balustrade, the structure likely dates to the 1960s. Another one story example at 5633 Porcher Road, again in the Ocean Forest area, likely dates to 1955-60 with a white brick façade dominated by a bank of windows in the projecting left wing and a wall of windows in the central section, all organized in a grid of rectangles. Two final examples are in North Myrtle Beach, both likely dating between 1955-65. The one-story, light yellow painted concrete block structure at 1203 Hillside Drive (Site 2391) is an L-shape with a flat roof, wide eaves, grouped windows, and a low profile on a grassy lot with mature pine trees to the rear of the home. A pink-colored, stuccoed two-story home on the beachfront in the 1700 block of N. Ocean Boulevard has the characteristic flat roof and wide eaves, with grouped and single windows. An L-shape, the building is similar to the other modern structures in that it has little or no ornamentation and sparse landscaping, although this site does have low brick walls flanking the vehicular entry (Figure 24e).

Although these sites, and a few others of similar style and era, are included in this survey, they are not recommended for eligibility for the National Register of Historic Places because they are generally not fifty years old or older nor are they exceptionally significant. However, they are good representations of their style and likely will be NRHP eligible when they meet the age threshold for eligibility. Local governments along the coast may create their own standards for eligibility in listing local landmarks and districts, which could include structures of significance that are less than fifty years old. It is important to note these structures in the current survey because of the rapid rate of growth along the coast and the lag time between when a site is 50 years old and when preservation efforts can effectively protect them.

MODERN AMENITIES

Campgrounds sprung up along the Horry coastline quickly in the 1960s. More leisure time, better highway systems, and the establishment of new travel trailer companies such as Winnebago allowed campgrounds to spring up as well, including Lake Arrowhead Family Campground by the

late 1960s, the Pirateland Family Camping Resort in 1966, and the Apache Campground in 1969 (McMillan 2004:116-7). All of these sites have oceanfront property and offer a relatively inexpensive way for travelers to enjoy the coast. Although several of the sites have major additions and alterations in an effort to keep up with the amenities of nearby resorts and hotels, these campgrounds are an integral part of the area's history, representing a segment of tourists who preferred travel trailers to hotels.

A prolific architect in Myrtle Beach and Horry County in the mid twentieth century, Harold Riddle, AIA, designed a wide variety of structures to serve the burgeoning population. An article on his accomplishments in the *South Carolina AIA Review of Architects* from 1966 credits him with over 30 significant projects, including several schools, Rivoli Theater, Peoples National Bank, Pirateland Amusement Park, Caravelle Motel, Horry, Marion-Georgetown Technical College Education Center, renovation of Pine Lakes Country Club, Driftwood Lodge motel, Jade Tree motel, Bali Hai motel, educational building at First Methodist Church, Surfside Chapel, Trinity Methodist in Crescent Beach, Conway Methodist, and Litchfield Villas (*S.C. AIA Review* 1966). Some of his work has not yet reached the age threshold for NRHP eligibility, but his work is important to the built environment and future surveys or recommendation for NRHP eligibility should take into account his contribution. His 1958 Rivoli Theater is the only one of his buildings recommended eligible in this current survey.

Golf courses construction swelled in Myrtle Beach during the 1960s and 1970s, with the advent of the "golf package," a deal between hotel and golf courses that allowed golfers a discount, in 1966 (Stokes 2005). These sites will be a preservation concern once they reach 50 years of age because they face the ever-present pressure to update their courses, alter courses to make them more challenging, and renovate dated clubhouses. The Dunes Golf Club (Site 3011) has a significant course dating to 1948, but its historic buildings were replaced with modern structures. Golf courses are important to the built environment for their landscape and built features, and because they are components that helped encourage a year round tourism industry for a segment of the traveling public more interested in golf than the beach. Mini-golf is also a popular attraction and although the City of Myrtle Beach has had the attraction for several decades, the courses are often updated continuously to appeal to modern visitors and do not retain much historic integrity.

Roadside architecture in Horry County is very limited. There is a Travelers Chapel on Highway 501, but it does not appear to date to the survey period. A few significant historic signs, always adjoined to mid-century motels, are the most intriguing non-structural elements of roadside architecture encountered in the survey.

PRESERVATION STRATEGIES

TOURISM

In the mid-1990s, tourism along the Grand Strand brought in about \$4.5 billion, which was 40 percent of the state's total tourism revenues. A tourism study published in 1998 indicated that "tourism is the lifeblood of the Grand Strand economy and must be carefully nurtured to expand its development," and that a place to stay is integral to the average visitor, about half of which stayed four to seven nights. Within the report, a subcommittee for "City Image" included a list of objectives to "establish Myrtle Beach as a desirable resort destination, a viable corporate location,

and a great place to live.” Alongside suggestions for infrastructure, signage, landscaping, and marketing improvements, the committee suggested the encouragement of the Downtown Revitalization Advisory Board and Pavilion Area Task Force “in continued revitalization efforts.” Noting that “Studies have shown that tourists are open and receptive to everything they see,” the City Image committee recommended preserving and enhancing “those areas that make Myrtle Beach interesting, memorable, and attractive without compromising but enhancing the quality of life of its residents.” Those items which they went on to list as integral to this goal did not include the preservation of the very buildings which have characterized the city since the 1940s through 1960s, namely smaller boarding houses to Populuxe motels. The committee went on to report of those things which would hamper their goals for a better city, including zoning issues, lack of enough police, no mass transit, and lack of funding to promote the arts. However, in a list of things working for their goal, they identify the fact that “Revitalization ensures a better Myrtle Beach” (City of Myrtle Beach 1998). Although this report does not address historic preservation, it does touch on the fact that the town desires to capitalize on its major industry while improving the quality of life for residents. Preservation can help accomplish this, through zoning and incentives to protect residential neighborhoods and historic structures, and through creative marketing to show the quainter, historic characteristics of the beach.

Tourism in Horry County could easily be expanded upon. Inland sites related to agriculture and the now lost turpentine and lumber industry would be interesting for tourists, as would boat tours departing from the Bucksport Landing, and traveling the Intracoastal Waterway. Little River is an important destination for fishing and casino boats, but its quaint village appeal could easily be marketed more as a historic destination. The Shag dance, which was essentially created in Ocean Drive Beach, could be used more as a marketing and tourism draw, and may even spur the recreation of one of the historic dancing pavilions that populated North Myrtle Beach and Myrtle Beach. African-American neighborhoods and communities, especially Atlantic Beach, could create cultural festivals related to their unique histories.

LOCAL INTEREST

Success in historic preservation is often dependent upon the stirring up of local concern, which leads to action both privately and publicly, as the citizens look to their local government to aid them in the worthwhile effort. In the case of Horry County, it is important to recognize the efforts of the Board of Architectural Review (B.A.R.), which is a preservation-minded group of volunteers who meet regularly with staff from the county’s Planning and Zoning Department. Working from a list of structures identified through previous study, the B.A.R. hopes to identify extant sites and work towards their preservation. It is hoped that the current countywide survey will indicate to them an even wider scope for their preservation efforts and will encourage them to continue their work, which is a needed and important part of the county’s development. The county is also currently a Certified Local Government. While this designation makes the county eligible for preservation funding, it is mandatory that the county have a preservation plan in writing and continually work towards the preservation of its resources.

There are currently no local government ordinances outside of Conway for preservation. However, it is quite apparent that there is a local interest in this area along the coast. A second public meeting for the current survey, held in Myrtle Beach in the spring of 2006, sponsored by a grant from the Chapin Foundation and spearheaded by Myrtle Beach city planner Diane Moskow-

McKenzie, witnessed a turnout of over 50 interested individuals. While a number of people spoke to the surveyor after the meeting, many of the individuals completed surveys given to them about their preservation concerns for Myrtle Beach. Their answers are telling, and are evidence that local residents are concerned about the rapid development and accompanying demolition of the town's characteristic sites.

About 27 attendants filled out a brief survey during the public meeting. In response to the question "What is your biggest concern about the historic resources in your county" citizens wrote: "demolition of most," "most have already been destroyed be sure Pine lakes Clubhouse is preserved," "that they are not being preserved," "that they are being eradicated in the name of development," "most of our Black-American history has not been recorded or well-kept by churches, families or other black organizations adequately," "they are being torn down for other developments in the name of money and profits," "that aggressive development is changing community faster than residents can determine and appreciate value of its cultural and natural resources, land value increases have outpaced adaptive reuse initiatives," "swallowed by development," "some people do not realize the value of the historic buildings," "that there will be none when the bulldozers are thru[sic] demolishing the quaint old Myrtle Beach landmarks," "high rise building overgrowth." The tone continued with references to the loss of the Ocean Forest Hotel, the idea that "nothing will be preserved for our children to see," and "money talks, and developers usually do not care about history or retaining unique features, only creating big attractions," that neighborhoods will be swallowed up by the development, and finally, that historic resources "are being destroyed by people who aren't from here and don't care or by the money hungry. This should not be allowed to continue." This citizen, who has lived in Myrtle Beach for twenty-two years, asked a poignant question, "When are our local and state representatives going to implement a plan to preserve historic properties as is done in other cities?"

Most of the those who filled out the survey have lived in Myrtle Beach for 12, 15, 20, 30 and more, 40, 50, and even 58 years. Clearly, these citizens have been in a position to witness vast changes in their town, and their concerns are important reflections of community interest in preservation. Specific sites they are interested in preserving include natural and historic resources, namely the beach, wetlands, City Hall, old Fire Department, Chapin building, Pine Lakes Country Club, the Rivoli theater, the traffic circle at the Ocean Forest Hotel Site, Main Street, green spaces, black businesses and neighborhoods, ocean front businesses, Intracoastal Waterway bridge, piers, Chapin Library, the heart of the downtown area, older hotel areas, older residential neighborhoods, the "Cabana Row" area, ocean views from corridors of the avenues, trees, dunes, Chesterfield Inn, Roma Restaurant, old Little Club Bamboo in Booker T. Washington neighborhood (now Boys and Girls Club), and more. As one attendant noted, "beachfront development of huge resorts has virtually destroyed residential structures near the beach, a type and style of South Carolina living that should be preserved and protected." Myrtle Beach's residential lifestyle, which invited tourism by creating boarding homes and vacation houses, is rapidly disappearing, along with other significant structures as listed above, which help create a thriving commercial, social, recreational, and religious community to ensure a high quality of life for residents.

An article about the survey and meeting in *The Sun News* by staff writer Jenny Burns elicited about a dozen phone calls and several emails from interested Horry citizens, who offered invaluable information about historic sites in their local communities throughout the county. The public response was another indication of the interest in preservation that already exists in the county.

There are several tools that could encourage this interest, while creating effective regulations on historic sites, thereby preserving them for future generations. County ordinances and protection for rural areas through the B.A.R. would help ensure the preservation of rapidly disappearing agricultural sites and abandoned farm homes. Small rural communities would greatly benefit from low interest loans or grants for rehabilitation of historic buildings and neighborhoods. Local governments along the coast could create preservation ordinances, nominating districts for protection and review.

PRESERVATION ORDINANCES

Although recommendations for the NRHP will help highlight historic sites in Horry County, only local designation and enforcement of preservation ordinances will ensure their survival. Examples of ordinances are available from many cities, and can range from stays on demolition until a review process is concluded, to incentives on local property taxes for substantial rehabilitation projects. Most often, ordinances should be drafted by or with the aid of a preservation professional, in cooperation with local planning or preservation staff. As each town and county is different, the ordinances must be tailored to address the concerns of the community and to best served the interest of the citizens overall, while contributing to the quality of life for citizens directly affected by the ordinance. For example, designation of a historic neighborhood may be a boost for tourism if it is featured during a seasonal event or for open house tours, and may ensure the integrity of the neighborhood's visual appeal, but a minority of residents may oppose the designation. Their opposition may be softened with discussion of how strict their ordinances will be, some sites and neighborhoods may have only cursory review for large projects like demolitions or additions, while especially important individual landmarks or neighborhoods would need review for changes to windows and doors.

Most often, designation for historic sites and neighborhoods tends to increase the property value over time, especially as individual owners and communities take pride in their historic properties. Preservation ordinances would be especially useful in Myrtle Beach. A current homeowner has had a home on Ocean Boulevard for a number of years, and it is one of the oldest homes on the entire Horry Coast, likely dating to the 1920s. It is one of only three homes found in the survey to retain the low, sloping roof of the era, and it is increasingly pressured by encroaching high rises and construction. The owner would like the site to be put on the NRHP but would also like an exterior siding that is easier to upkeep than wood, which has to be repainted often. With such a unique historic home, this owner should be benefiting from local preservation incentives, perhaps a property tax break, as his taxes and insurance have increased significantly, or even a paint donation program for historic homes. A grant program could assist with maintenance and upkeep, and his home would be a wonderful example of the historic beach cottages that were so popular in the 1920s but that have almost disappeared from the landscape. Local preservation ordinances should be helping and assisting those people who are good stewards of the county's historic resources, often in the face of intense pressure from increasing costs and encroaching development. Zoning changes would also alleviate some pressure for these small homes and motels and would ultimately help Myrtle Beach retain those characteristics that make it unique.

CONCLUSIONS

Tourism is the largest industry in Horry County. Although it is somewhat restricted to the beach and modern amenities serving beach-goers, the county has much more to offer and would benefit from heritage tourism programs highlighting the agricultural and industrial history of the area. Other natural and built sites that retain scenic beauty, such as the Bucksport Landing, or the Intracoastal Waterway, could provide historical points of interest for tours by boat. Working farms with historic structures would be of interest for many tourists from cities and suburbs. The Freewoods Farm site features a working farm representing a typical African-American farm, but there are other examples in various parts of the county which could serve a similar function, with themes relating to tobacco, tenant farming, the family farm, or farms with long histories which contain authentic historic structures. There are also some small farming communities, such as Good Hope, which offers examples of rural agricultural homes, barns, cemeteries, and churches. Small crossroads stores could easily be brought back to use, they are often strategically placed and retain unique features such as old gas signs. Along the coast, tourism marketing could include the mid-century motels, using signage contemporary to the buildings to evoke the family-friendly atmosphere that first attracted visitors to the buildings. African-American heritage tourism would greatly benefit the historically black Atlantic Beach, and local ordinances could encourage development in the Canal Street and Booker T. Washington neighborhoods, African-American areas which have played important roles in the history of Myrtle Beach.

Local preservation ordinances, adopted by town councils and administered by a preservation committee, could help ensure the retention of historic sites in urban areas. Efforts by the B.A.R. could nominate and offer assistance to historic rural sites and communities. A brief list of recommendations for further preservation efforts follows.

- Further research to determine the eligibility of sites related to historic figures or episodes in local history, as well as to identify African-American sites
- Pursuit of National Register of Historic Places nominations for sites throughout the county
- Creation of local preservation ordinances, incentives, grant and loan programs to identify and encourage the preservation of sites
- Creation of practical preservation programs, such as offering paint to owners of historic homes to aid in their upkeep, offering educational seminars on topics relating to maintenance of historic structures, and creating a network of contractors and business leaders who can help provide expertise and funding for preservation projects
- Invest in marketing for the Populuxe motels in Myrtle Beach and for inland heritage tourism destinations such as sites related to agriculture
- Change current zoning to help protect motels and residences along the Horry coast
- Identify potential archaeological sites and pursue funding to investigate and interpret them, potential sites include the mills operated by Henry Buck, and a Civil War site at Singleton Swash

- Create a countywide preservation program, and local programs for urban areas
- Develop a marker and plaque program to designate historic sites
- Encourage the creation of a non profit preservation organization, which could offer education, limited grants, research and interpretation, and help organize and advocate local ordinances
- Realize potential of the county, address concerns from citizens and continually improve the quality of life for residents and tourists alike by preserving those aspects which make the county unique

The current survey is providing a resource for the county and local governments, which they can utilize to determine where their historic resources are, the condition of the sites as seen in photographs, and the context of these sites in regards to their importance and uniqueness within the town, county, or state. Recommendations listed here are a small sampling of the potential avenues that Horry citizens, leaders, and governments can pursue to help preserve their diverse and rapidly changing community.

REFERENCES CITED

Anonymous

- 1953 "Myrtle Beach, South Carolina, Accommodations and Conveniences." Brochure, from vertical file collection at the Richland County Public Library.
- 1998 "Several Conway Churches Over 100." *Horry Independent*. April 9, 1998.

Bartos, Ramona Murphy, and Dale Jaeger, The Jaeger Company

- 2000 "Galivants Ferry Historic District." National Register of Historic Places nomination. On file, the South Carolina Department of Archives and History, Columbia.

Beacham, Frank

- 2000 "Charlie's Place." *Oxford American*. Issue #36, Nov./Dec. 2000: 50-62. Provided by City of Myrtle Beach Planning staff.

Beaty, Louis A.

- 1998 "Conway on the Waccamaw – 1891." *Horry Independent*. April 9, 1998. Reprinted from *The World*, 1891.

Bedford, Goff

- 1989 *The Independent Republic: A Survey of Horry County, South Carolina*. Horry County Historical Society, Conway, S.C.

Brown, Leah and Rebekah Dobrasko, SCSHPO

- 2008 "Atlantic Beach Historic District, Horry County, South Carolina." Eligibility statement prepared by the South Carolina State Historic Preservation Office.

Century Company, The

- 1902 "South Carolina." The Matthew-Northrup Company, Buffalo. From the 1902 edition of *The Century Atlas*.

Cerny, Carrie

- 1998 "Coastal Carolina Began as a Local Dream." *Horry Independent*. April 9, 1998.

City of Myrtle Beach

- 1998 "A Tourism Plan for the City of Myrtle Beach." Presented by the City of Myrtle Beach Tourism Committee. Available at the Chapin Memorial Library, Myrtle Beach, S.C.
- 2006 "Frequently Asked Questions about the Myrtle Beach Area." City of Myrtle Beach website, www.cityofmyrtlebeach.com/faq.html, accessed May, June, 2006.

Community Planning Division

- 1969 "Economy and Population – Conway, South Carolina." South Carolina State Development Board. On file, South Caroliniana Library, University of South Carolina, Columbia.

Conway Chamber of Commerce

1922 *Conway, South Carolina*. Peace Printing Company, Greenville, South Carolina.

de Brahm, William Gerard

1757 *A Map of South Carolina and a Part of Georgia*. Thomas Jefferys, London. Available from <http://alabamamaps.ua.edu/historicalmaps>.

DeSilver, Charles

1856 *A New Map of South Carolina with its Distances from Place to Place Along the Stage & Steamboat Routes*. Charles DeSilver, Philadelphia. Available from <http://alabamamaps.ua.edu/historicalmaps>.

Edgar, Walter

1998 *South Carolina, A History*. University of South Carolina Press, Columbia.

Environmental Services Department of the Air Force

1993 "Basewide Environmental Baseline Survey Myrtle Beach Air Force Base, South Carolina." Report available at the Chapin Memorial Library, Myrtle Beach, South Carolina.

Floyd, Blanche E.

1996 *Tales Along the Grand Strand of South Carolina*. Bandit Books, Winston-Salem, North Carolina.

Fowler, Ron

2006 Phone call with author, July 5, 2006.

Fuller, Katherine J.

2002 "Populuxe Motels: Preservation in Myrtle Beach, South Carolina and the Wildwoods, New Jersey." M.A. Thesis. Goucher College, Baltimore, Maryland. Available from the Thomas Cooper Library, the University of South Carolina, Columbia.

Gragg, Rodney Oakley

1994 *The Illustrated History of Horry County*. Burroughs & Chapin Co., Inc.: Myrtle Beach, South Carolina.

Horry County Board of Architectural Review

n.d. "Historic Little River Driving Tour." Pamphlet, available from the Horry County Planning Office, Conway.

Horry County Historical Society

1775 "Mouzon 1775." Map. Copy in the collection of the Horry County Historical Society.

Horry County Museum

1880 "The Butler Turpentine and Lumber Mill." Photograph. Available from www.horrycountymuseum.org.

Jackson, Donald, and Dorothy Twohig, eds.

1979 *The Diaries of George Washington, Vol. VI, January 1790-December 1799*. University Press of Virginia, Charlottesville.

Johnson, Ellen Cooper

1970 "Deserters' Raids at Cool Springs." *The Independent Republic of Horry, 1670-1970: Items from The Independent Republic Quarterly*, Florence T. Epps, ed. Horry County Historical Society, Conway.

Jones, Elizabeth Ambrose

1968 "Conway Lumber Company. 'The Big Mill'." *The Independent Republic Quarterly*. 2(2): 17-19.

Joyner, Charles

1984 "The Far Side of the Forest: Timber and Naval Stores in the Waccamaw Region." *The Independent Republic Quarterly*. 18(4): 13-17.

Kissane, Amy C., The Jaeger Company

1995 "Historic Resources of Myrtle Beach, South Carolina." National Register of Historic Places nomination. On file, the South Carolina Department of Archives and History, Columbia.

Kovacik, Charles F., and John J. Winberry

1987 *South Carolina: The Making of a Landscape*. University of South Carolina Press, Columbia.

Langdale, Jennifer

2005 "A Historical and Architectural Survey of Conway, Horry County, South Carolina." New South Associates, Stone Mountain, Georgia.

Lewis, Catherine H.

1998 *Horry County, South Carolina, 1730-1993*. University of South Carolina Press, Columbia.

Liebs, Chester H.

1985 *Main Street to Miracle Mile: American Roadside Architecture*. Little, Brown and Company, Boston.

Martin, Greg, Ben Burroughs, Connie Kincaid and Henry Burroughs, Jr.

1994 "Waccamaw River Memorial Bridge." National Register of Historic Places nomination. On file, the South Carolina Department of Archives and History, Columbia.

McMillan, Hoyt

1974 "A Brief History of Water Transportation in Horry County, South Carolina." *The Independent Republic Quarterly*. 8(3): 42-48.

McMillan, Susan Hoffer

2001 *Postcard History Series: Myrtle Beach and Conway in Vintage Postcards*. Arcadia Publishing, Charleston.

Michie, James L.

- 1987 *Richmond Hill and Wachesaw: An Archeological Study of Two Rice Plantations on the Waccamaw River, Georgetown County, South Carolina*. Research Manuscript Series 203. South Carolina Institute of Archeology and Anthropology, University of South Carolina, Columbia.

Milliken, Helen

- 2004 *From the Beginning: A History of the Burroughs & Chapin Company*. Sheriar Press, no location.

Milling, Chapman J.

- 1969 *Red Carolinians*. University of South Carolina Press, Columbia.

Mills, Robert

- 1825 *Mills' Atlas of South Carolina*. Hurlbut and Lloyd, Charleston, South Carolina. Reprinted in 1979 by The Sandlapper Store, Lexington, South Carolina.
- 1826 *Statistics of South Carolina, Including a View of its Natural, Civil, and Military History, General and Particular*. Hurlbut and Lloyd, Charleston, reprinted in 1972 by The Reprint Company, Spartanburg.

Modjeski, Janice Bock

- 1999 "The Whittemore School: An African-American School in Horry County, South Carolina 1870-1970." Masters Thesis. South Carolina College of Education, University of South Carolina, Columbia

Moredock, Will

- 2003 *Banana Republic: A Year in the Heart of Myrtle Beach*. Frontline Press, Ltd., Charleston.

North Myrtle Beach Times

- 1976 *North Myrtle Beach Times, Bicentennial, Special Edition, Thursday, July 1, 1976*. North Myrtle Beach, South Carolina. Clipping from the South Carolina Counties: Horry, Vertical Files Collection, South Caroliniana Library, University of South Carolina, Columbia.

Polk, R. L. & Company

- 1959 *Myrtle Beach, South Carolina City Directory*. R.L. Polk & Co., Richmond, Virginia.
- 1965 *Myrtle Beach, South Carolina City Directory*. R.L. Polk & Co., Richmond, Virginia.

Power, J. Tracy

- 1986 "Conway Multiple Property Resource Area." National Register of Historic Places nomination. On file, South Carolina Department of Archives and History, Columbia.

Prince, Eldred E., Jr., with Robert R. Simpson

- 2000 *Long Green, The Rise and Fall of Tobacco in South Carolina*. University of Georgia Press, Athens.

Quattlebaum, Paul

- 1956 *The Land Called Chicora*. University of Florida Press, Gainesville.
- 1958 *The Kingston Presbyterian Church, Pee Dee Presbytery, Conway, South Carolina, 1858-1958*. Kingston Presbyterian Church, Conway, South Carolina.
- 1990 "Early Conway as I Knew It." *The Independent Republic Quarterly*, 24(4): 25-28. Original speech delivered in 1954.

Rhyne, Nancy

- 1981 *The Grand Strand: An Uncommon Guide to Myrtle Beach and Its Surroundings*. The East Woods Press, Charlotte, North Carolina.

Rogers, James S.

- 1972 "The History of Horry County, South Carolina, 1850-1876." M.A. Thesis. University of South Carolina. Available from the Thomas Cooper Library, the University of South Carolina, Columbia.

Ropp, Kathy

- 1998 "F.G. Burroughs: A Conway Patriarch." *Horry Independent*. April 9, 1998.

Sanborn Fire Insurance Company

- 1920 "Conway, South Carolina." Sanborn Map and Publishing Company, Ltd., New York. On file, the South Caroliniana Library at the University of South Carolina, Columbia.
- 1930 "Conway, South Carolina." Sanborn Map and Publishing Company, Ltd., New York. On file, the South Caroliniana Library at the University of South Carolina, Columbia.
- 1938 "Conway, South Carolina." Sanborn Map and Publishing Company, Ltd., New York. On file, the South Caroliniana Library at the University of South Carolina, Columbia.

South Carolina Department of Archives and History

- n.d. "A Brief History of South Carolina." Available from www.state.sc.us/scdah/history.htm, accessed May 10, 2006.

South Carolina State Budget and Control Board (S.C. SB&CB)

- 2004 "South Carolina Population Reports." Office of Research and Statistics. Available at www.ors.state.sc.us, accessed September 15, 2004.

South Carolina State Highway Department

- 1939 "South Carolina State Highway Road Map, 1939." South Carolina State Highway Department, Columbia. Available from the Thomas Cooper Library Map Room, University of South Carolina, Columbia.
- 1975 "General Highway Map, Horry County, South Carolina." Available from the Thomas Cooper Library Map Room, University of South Carolina, Columbia.

State Magazine, The

- 1950 "Pier Fishing: South Carolina Surf Casters Keep Their Feet Dry." Dec. 31, 1950. The State Magazine, Columbia. Clipping in the South Carolina Counties: Horry, Vertical Files Collection, South Caroliniana Library, University of South Carolina.

Stokes, Barbara

- 2005 *Myrtle Beach – A History*. University of South Carolina Press, Columbia. Draft, used with permission by publisher, author, and by sponsoring Chapin Memorial Library, Myrtle Beach. Published manuscript expected in 2007.

Talbert, Roy

- 2003 *So Much to Be Thankful For: The Conway National Bank and the Economic History of Horry County*. R.L. Bryan Company, Columbia, S.C.

Town of Atlantic Beach

- 2006 "Atlantic Beach, South Carolina: Her History" Town of Atlantic Beach website, www.atlanticbeachsc.com, accessed April 7, 2006.

United States Department of the Interior

- 1937 Myrtle Beach Quadrangle. Available from <http://alabamaps.ua.edu/historicalmaps>.

University of Virginia Library

- n.d. Historical Census Browser, Geospatial and Statistical Data Center. Available at <http://fisher.lib.virginia.edu/collections/stats/histcensus>, accessed May, June, 2006.

Utterback, J. David, and Olin B. Utterback

- 1988 "Architectural and Historic Survey, Horry County, South Carolina." Submitted to the South Carolina Department of Archives and History in August 1988.

Vereen, Emma Lee, Earlene Woods, Ronald Isom

- 1994 *The Black Pearl: The History of Atlantic Beach, South Carolina*. Pamphlet. A Project of Afro-Fest 1994.

Waccamaw Regional Council of Governments (WRCOG)

- n.d. "Waccamaw Regional Council of Governments Demographics and Statistics." Online article, available at www.wrcog.org, accessed June 2, 2006.

Wachtman, Ruby Lee

- 1975 "The Freedman's School." *The Independent Republic Quarterly*. 9 (3): 21-22.

Watson, Mary, and John Wells

- 1982 "Buck's Upper Mill Farm." National Register of Historic Places nomination. On file, the South Carolina Department of Archives and History, Columbia.

APPENDIX A. SURVEY RESULTS

Horry County Survey Results

Quad Name	Site No	Historic Name	Common Name	Address/ Location	City	Vicinity of	County	Quadrangle Name	Historical Use	Current Use	Category	Construction Date	SHPO National Register Determination
Adrian	0142		Leo Lone House	5427 Hwy 501	Conway		Horry	Adrian	Residential/ Domestic	Residential/ Domestic	building	ca. 1945	Not Eligible
Adrian	0142.01	Four Mile School	Four Mile School	5274 Hwy 501	Conway		Horry	Adrian	Educational	Vacant	building	ca. 1925	Not Eligible
Adrian	0142.02		Leo Lone House (outbuilding)	5274 Hwy 501			Horry	Adrian	Agricultural	Agricultural	building	ca. 1945	Not Eligible
Adrian	0164	J. C. Hyman		2909 Oak St.			Horry	Adrian	Residential/ Domestic	Residential/ Domestic	building	ca. 1915	Not Eligible
Adrian	0164.01	J. C. Hyman		2909 Oak St.			Horry	Adrian	Agricultural	Unknown	building	ca. 1945	Not Eligible
Adrian	0164.02	J. C. Hyman		2909 Oak St.			Horry	Adrian	Agricultural	Other	building	ca. 1945	Not Eligible
Adrian	0165			Four Mile Rd., 0.5 m east of 501			Horry	Adrian	Residential/ Domestic	Residential/ Domestic	building	ca. 1930	Not Eligible
Adrian	0166	Holbert Homestead	Wendel Holbert	Hwy 319, east side 0.4 m south of Harris Shortcut		Homewood	Horry	Adrian	Residential/ Domestic	Residential/ Domestic	building	ca. 1900	Not Eligible
Adrian	0194	Tom Anderson	Cecil Windburn	3973 Hwy 65		Maple Crossroads	Horry	Adrian	Residential/ Domestic	Residential/ Domestic	building	ca. 1913	Not Eligible
Adrian	0196		T. W. Vereen	3857 Hwy 65			Horry	Adrian	Residential/ Domestic	Residential/ Domestic	building	ca. 1930	Not Eligible
Adrian	0198	Juanita Anderson Wiley Homestead	Wiley Home	4200 long Branch Rd.			Horry	Adrian	Residential/ Domestic	Residential/ Domestic	building	ca. 1928	Not Eligible
Adrian	0199	Jenrette Homestead	Vollie and Many Edge, Jr. Home	4511 Long Branch Rd.		Maple Crossroads	Horry	Adrian	Residential/ Domestic	Residential/ Domestic	building	ca. 1904	Not Eligible
Adrian	0203	Lewis Homestead	Dock Norris Home	4654 Dock Rd.		Maple Crossroads	Horry	Adrian	Residential/ Domestic	Residential/ Domestic	building	ca. 1913	Not Eligible
Adrian	0204	Harry Trexler Home	George E. Byrd Home	3909 Byrd Rd.		Allen	Horry	Adrian	Residential/ Domestic	Residential/ Domestic	building	ca. 1897	Not Eligible
Adrian	0205		A. D. Jones Home	2901 Hall Rd.		Homewood	Horry	Adrian	Residential/ Domestic	Residential/ Domestic	building	ca. 1930	Not Eligible
Adrian	0208	Ben F. and Nettie Wall Moore	Myrtle Moore Home	3423 Hwy 319			Horry	Adrian	Residential/ Domestic	Residential/ Domestic	building	ca. 1914	Not Eligible
Adrian	1333	Baker Chapel Mission		3261 Baker Chapel Rd		Aynor	Horry	Adrian	Religion	Religion	building	c.1930s	Not Eligible

Horry County Survey Results

Quad Name	Site No	Historic Name	Common Name	Address/ Location	City	Vicinity of	County	Quadrangle Name	Historical Use	Current Use	Category	Construction Date	SHPO National Register Determination
Adrian	1334		tobacco barn	SE corner of Hwy 97 and Hughes Gasque Rd		Adrian	Horry	Adrian	Agriculture/ Subsistence	Agriculture/ Subsistence	building	c.1940s	Not Eligible
Adrian	1335		tobacco barn	NE corner of Hwy 97 and Hughes Gasque Rd		Adrian	Horry	Adrian	Agriculture/ Subsistence	Vacant/ Not In Use	building	c.1940s	Not Eligible
Adrian	1336		tobacco barn	Ap. 0.25 mile S of Hwy 97 on S side of Allen Rd		Adrian	Horry	Adrian	Agriculture/ Subsistence	Vacant/ Not In Use	building	c.1940s	Not Eligible
Adrian	1337		unidentified barn	Ap. 0.25 mile S of Hwy 97 on S side of Allen Rd		Adrian	Horry	Adrian	Agriculture/ Subsistence	Agriculture/ Subsistence	building	c.1940s	Not Eligible
Adrian	1338		tobacco barn	Ap. 0.4 mile NE of Hwy 319 on N side of Allen Rd		Adrian	Horry	Adrian	Agriculture/ Subsistence	Agriculture/ Subsistence	building	c.1940s	Not Eligible
Adrian	1339		unidentified house	2369 Allen Rd		Adrian	Horry	Adrian	Domestic	Domestic	building	c.1940s	Not Eligible
Adrian	1340		unidentified house	2255 Allen Rd		Adrian	Horry	Adrian	Domestic	Domestic	building	c.1940s	Not Eligible
Adrian	1341		unidentified house	5659 Hwy 319		Adrian	Horry	Adrian	Domestic	Domestic	building	c.1940s	Not Eligible
Adrian	1342		unidentified barn	E corner of Hwy 97 and Hwy 319		Adrian	Horry	Adrian	Agriculture/ Subsistence	Agriculture/ Subsistence	building	c.1950s	Not Eligible
Adrian	1343		unidentified barn	S corner of Dustin Rd and Hwy 319		Adrian	Horry	Adrian	Agriculture/ Subsistence	Agriculture/ Subsistence	building	c.1950s	Not Eligible
Adrian	1345		unidentified house	4908 Hwy 319		Adrian	Horry	Adrian	Domestic	Domestic	building	c.1930s	Not Eligible
Adrian	1346		unidentified house	4923 Hwy 319		Adrian	Horry	Adrian	Domestic	Domestic	building	c.1930s	Not Eligible
Adrian	1476		unidentified barn	2586 Magnolia Hwy		Poplar Hill	Horry	Horry	Agriculture/ Subsistence	Vacant/ Not In Use	building	c.1900s	Not Eligible
Adrian	1477	Pleasant Union Cemetery		NW corner of Minnick Rd and S-726		Poplar Hill	Horry	Adrian	Funerary	Funerary	site	1896	Not Eligible
Adrian	1478		unidentified house	Ap. 0.05 mile E of Dixon Rd on N side of Fred Rd		Poplar Hill	Horry	Adrian	Domestic	Vacant/ Not In Use	building	c.1940s	Not Eligible
Adrian	1479	Cool Spring Southern Baptist Cemetery		Ap. 0.15 mile E of Hwy 319 on N side of Williams Rd	Cool Springs		Horry	Adrian	Funerary	Funerary	site	1891	Not Eligible

Horry County Survey Results

Quad Name	Site No	Historic Name	Common Name	Address/ Location	City	Vicinity of	County	Quadrangle Name	Historical Use	Current Use	Category	Construction Date	SHPO National Register Determination
Adrian	1480		unidentified house	Ap. 0.35 mile W of Good Luck Rd on N side of S-75		Poplar Hill	Horry	Horry	Domestic	Vacant/ Not In Use	building	c.1910s	Not Eligible
Adrian	1481		unidentified house	Ap. 0.1 mile N of S-75 on Double R Cir		Poplar Hill	Horry	Adrian	Domestic	Vacant/ Not In Use	building	c.1940s	Not Eligible
Adrian	1482		unidentified barn	Ap. 0.3 mile E of Hwy 319 on N side of Garner Rd		Cool Springs	Horry	Adrian	Agriculture/ Subsistence	Vacant/ Not In Use	building	c.1950s	Not Eligible
Adrian	1483		unidentified barn	Ap. 0.6 mile SW of Shortleaf Rd on NW side of Hughes Gasque Rd		Cool Springs	Horry	Horry	Agriculture/ Subsistence	Vacant/ Not In Use	building	c.1920s	Not Eligible
Adrian	1484		unidentified barn	Ap. 0.27 mile SW of Collins Rd on NW side of Hughes Gasque Rd		Aynor	Horry	Adrian	Agriculture/ Subsistence	Vacant/ Not In Use	building	c.1940s	Not Eligible
Adrian	1485		unidentified barn	2952 Huges Gasque Rd		Aynor	Horry	Adrian	Agriculture/ Subsistence	Vacant/ Not In Use	building	c.1920s	Not Eligible
Adrian	1486		unidentified house	7598 Talmage Rd		Aynor	Horry	Adrian	Domestic	Domestic	building	c.1890s	Not Eligible
Adrian	1486.01		unidentified barn	7598 Talmage Rd		Aynor	Horry	Adrian	Agriculture/ Subsistence	Agriculture/ Subsistence	building	c.1930s	Not Eligible
Adrian	1487		unnamed cemetery	SW corner of 7th Ave and Dawsey Rd	Aynor		Horry	Adrian	Funerary	Funerary	site	1887	Not Eligible
Adrian	2075			2204 Hwy 701, east side		Baxter Forks	Horry	Adrian	Residential/ Domestic	Residential/ Domestic	building	ca. 1945	Not Eligible
Adrian	2076			8251 Kerl Rd.		Baxter Forks	Horry	Adrian	Residential/ Domestic	Residential/ Domestic	building	ca. 1945	Not Eligible
Adrian	2076.01			8251 Kerl Rd.		Baxter Forks	Horry	Adrian	Agricultural	Agricultural	building	ca. 1945	Not Eligible
Adrian	2076.02			8251 Kerl Rd.		Baxter Forks	Horry	Adrian	Agricultural	Agricultural	building	ca. 1950	Not Eligible
Adrian	2076.03			8251 Kerl Rd.		Baxter Forks	Horry	Adrian	Agricultural	Agricultural	building	ca. 1945	Not Eligible
Adrian	2077			6301 Louisville Rd.		Baker Crossroads	Horry	Adrian	Residential/ Domestic	Residential/ Domestic	building	ca. 1950	Not Eligible
Adrian	2221			0.1 mile to left of 3942 Wind Ridge Rd.		Conway	Horry	Adrian	Residential/ Domestic	Residential/ Domestic	building	ca. 1945	Not Eligible
Adrian	2222			3942 Wind Ridge Rd.		Conway	Horry	Adrian	Residential/ Domestic	Residential/ Domestic	building	ca. 1955	Not Eligible
Adrian	2223			5488 Long Ave. Ext.		Maple Crossroads	Horry	Adrian	Residential/ Domestic	Residential/ Domestic	building	ca. 1940	Not Eligible
Adrian	2224			4812 Boggy Rd.		Maple Crossroads	Horry	Adrian	Residential/ Domestic	Residential/ Domestic	building	ca. 1940	Not Eligible

Horry County Survey Results

Quad Name	Site No	Historic Name	Common Name	Address/ Location	City	Vicinity of	County	Quadrangle Name	Historical Use	Current Use	Category	Construction Date	SHPO National Register Determination
Adrian	2225		Thompson Cemetery	Hwy 65, about one mile north of Maple Crossroads, Boggy Rd.		Maple Crossroads	Horry	Adrian	Funerary	Funerary	site	ca. 1905	Not Eligible
Adrian	2227			2814 Hall Rd.		Homewood	Horry	Adrian	Residential/Domestic	Residential/Domestic	building	ca. 1930	Not Eligible
Adrian	2231			3650 Hwy 813		St. Paul Forks	Horry	Adrian	Residential/Domestic	Residential/Domestic	building	ca. 1955	Not Eligible
Adrian	2232		St. Paul Missionary Baptist Church	3449 Hwy 65		Maple Crossroads	Horry	Adrian	Religious	Religious	building	1956	Not Eligible
Adrian	2232.01		St. Paul Missionary Baptist Church Cemetery	3449 Hwy 65		Maple Crossroads	Horry	Adrian	Funerary	Funerary	site	ca. 1893	Not Eligible
Adrian	2233			3409 Hwy 65		St. Paul Forks	Horry	Adrian	Residential/Domestic	Residential/Domestic	building	ca. 1925	Not Eligible
Adrian	2234			3611 Hwy 65		St. Paul Forks	Horry	Adrian	Residential/Domestic	Residential/Domestic	building	ca. 1930	Not Eligible
Adrian	2235			across from 4004 Byrd Rd.		Allen	Horry	Adrian	Residential/Domestic	Residential/Domestic	building	ca. 1910	Not Eligible
Adrian	2237		Intercoastal Recycling	4505 Hwy 701		Allen	Horry	Adrian	Industrial/Engineering	Industrial/Engineering	building	ca. 1960	Not Eligible
Adrian	2237.01			4505 Hwy 701		Allen	Horry	Adrian	Residential/Domestic	Industrial/Engineering	building	ca. 1960	Not Eligible
Adrian	2239			1975 Harris Shortcut Rd.			Horry	Adrian	Residential/Domestic	Residential/Domestic	building	ca. 1945	Not Eligible
Adrian	3031			2724 Belk Rd.			Horry	Adrian	Residential/Domestic	Residential/Domestic	building	ca. 1935	Not Eligible
Adrian	3032			3712 Hwy 65			Horry	Adrian	Residential/Domestic	Residential/Domestic	building	ca. 1955	Not Eligible
Adrian	3033			3699 Hwy 65			Horry	Adrian	Residential/Domestic	Residential/Domestic	building	ca. 1950	Not Eligible
Adrian	3034			3621 Hwy 65			Horry	Adrian	Residential/Domestic	Residential/Domestic	building	ca. 1940	Not Eligible
Adrian	3035			715 Willard Rd.			Horry	Adrian	Residential/Domestic	Residential/Domestic	building	ca. 1930	Not Eligible
Adrian	3036			across from 173 Willie James Rd.			Horry	Adrian	Residential/Domestic	Residential/Domestic	building	ca. 1940	Not Eligible
Adrian	3037			8655 Hwy 931			Horry	Adrian	Residential/Domestic	Residential/Domestic	building	ca. 1945	Not Eligible

Horry County Survey Results

Quad Name	Site No	Historic Name	Common Name	Address/ Location	City	Vicinity of	County	Quadrangle Name	Historical Use	Current Use	Category	Construction Date	SHPO National Register Determination
Adrian	3038			Still Pond Rd., 0.1 m south of Carl Rd.			Horry	Adrian	Residential/ Domestic	Residential/ Domestic	building	ca. 1950	Not Eligible
Adrian	3039			1716 Carl Rd.			Horry	Adrian	Residential/ Domestic	Residential/ Domestic	building	ca. 1945	Not Eligible
Adrian	3040			4010 Still Pond Rd.			Horry	Adrian	Residential/ Domestic	Residential/ Domestic	building	ca. 1935	Not Eligible
Adrian	3040.01			4002 Still Pond Rd.			Horry	Adrian	Agricultural	Unknown	building	ca. 1945	Not Eligible
Adrian	3041	Cochran School	Horry County Health Dept. Adm. Offices	2830 Oak St.			Horry	Adrian	Educational	Health Care	building	ca. 1955	Eligible
Adrian	3042			4327 Hwy 319			Horry	Adrian	Residential/ Domestic	Residential/ Domestic	building	ca. 1930	Not Eligible
Adrian	3043			4636 Hwy 319		Homewood	Horry	Adrian	Residential/ Domestic	Residential/ Domestic	building	ca. 1915	Not Eligible
Adrian	3044			4001 Hwy 319			Horry	Adrian	Residential/ Domestic	Residential/ Domestic	building	ca. 1920	Not Eligible
Adrian	3045			4023 Hwy 319			Horry	Adrian	Residential/ Domestic	Residential/ Domestic	building	ca. 1940	Not Eligible
Adrian	3046	Homewood School		Hwy 319, east side, about half a mile north of Four Mile Rd.		Homewood	Horry	Adrian	Educational	Residential/ Domestic	building	ca. 1935	Not Eligible
Adrian	3047			0.1 m. East of 319, dirt road south of Harris Shortcut Rd.			Horry	Adrian	Residential/ Domestic	Residential/ Domestic	building	ca. 1940	Not Eligible
Adrian	3048			3752 Hwy 319			Horry	Adrian	Residential/ Domestic	Residential/ Domestic	building	ca. 1890	Not Eligible
Adrian	3049			3598 Hwy 319			Horry	Adrian	Residential/ Domestic	Residential/ Domestic	building	ca. 1945	Not Eligible
Adrian	3050			3449 Amber Nicole Rd.			Horry	Adrian	Residential/ Domestic	Residential/ Domestic	building	ca. 1940	Not Eligible
Adrian	3052			3259 Hwy 319			Horry	Adrian	Residential/ Domestic	Religious	building	1946	Not Eligible
Adrian	3313		Homewood Feed Company	2919 Hwy 65			Horry	Adrian	Commercial	Commercial	building	ca. 1950	Not Eligible
Adrian	3313.01		metal silos	2919 Hwy 65			Horry	Adrian	Commercial	Commercial	structure	ca. 1960	Not Eligible
Adrian	3313.02			2919 Hwy 65			Horry	Adrian	Commercial	Commercial	structure	ca. 1965	Not Eligible
Adrian	3314		Satellite Service Center	NW corner Hwys 65 and 201			Horry	Adrian	Commercial	Commercial	building	ca. 1960	Not Eligible
Adrian	3315			3680 Hwy 701, east side			Horry	Adrian	Residential/ Domestic	Residential/ Domestic	building	ca. 1945	Not Eligible

Horry County Survey Results

Quad Name	Site No	Historic Name	Common Name	Address/ Location	City	Vicinity of	County	Quadrangle Name	Historical Use	Current Use	Category	Construction Date	SHPO National Register Determination
Adrian	3316			3660 Hwy 701			Horry	Adrian	Residential/ Domestic	Residential/ Domestic	building	ca. 1945	Not Eligible
Adrian	3317			behind RR tracks, behind 3660 Hwy 701			Horry	Adrian	Residential/ Domestic	Residential/ Domestic	building	ca. 1950	Not Eligible
Adrian	3318		Horry School Bus Maintenance Shop	3275 Hwy 701			Horry	Adrian	Government/ Public	Government/ Public	building	ca. 1955	Not Eligible
Adrian	3319		Lawnmower Doctors	SE corner int. of Hwys 319 and 701	Conway		Horry	Adrian	Commercial	Commercial	building	ca. 1960	Not Eligible
Bayboro	0221	Gerald Homestead	Eunice Gerald King Home	3941 Hwy 410		Bayboro	Horry	Bayboro	Residential/ Domestic	Residential/ Domestic	building	ca. 1905	Not Eligible
Bayboro	0224	Causey Homestead	Causey Home	3675 Hwy 19		Zoan	Horry	Bayboro	Residential/ Domestic	Residential/ Domestic	building	ca. 1937	Not Eligible
Bayboro	0225	Bell Homestead	Bell Home	6496 Joyner Swamp Rd.		Bayboro	Horry	Bayboro	Residential/ Domestic	Residential/ Domestic	building	ca. 1910	Eligible
Bayboro	0225.01	Bell Homestead	Bell Home (outbuilding)	6496 Joyner Swamp Rd.		Bayboro	Horry	Bayboro	Agricultural	Agricultural	building	ca. 1940	Eligible
Bayboro	0225.02	Bell Homestead	Bell Home (outbuilding)	6496 Joyner Swamp Rd.		Bayboro	Horry	Bayboro	Agricultural	Agricultural	building	ca. 1940	Eligible
Bayboro	0225.03	Bell Homestead	Bell Home (outbuilding)	6496 Joyner Swamp Rd.		Bayboro	Horry	Bayboro	Agricultural	Agricultural	building	ca. 1945	Eligible
Bayboro	0225.04	Bell Homestead	Bell Home (outbuilding)	6496 Joyner Swamp Rd.		Bayboro	Horry	Bayboro	Agricultural	Unknown	building	ca. 1940	Eligible
Bayboro	0225.05	Bell Homestead	Bell Home (outbuilding)	6496 Joyner Swamp Rd.		Bayboro	Horry	Bayboro	Agricultural	Unknown	building	ca. 1945	Eligible
Bayboro	0225.06	Bell Homestead	Bell Home (outbuilding)	6496 Joyner Swamp Rd.		Bayboro	Horry	Bayboro	Agricultural	Unknown	building	ca. 1945	Eligible
Bayboro	0225.07	Bell Homestead	Bell Home (outbuilding)	6496 Joyner Swamp Rd.		Bayboro	Horry	Bayboro	Agricultural	Unknown	building	ca. 1940	Eligible
Bayboro	0226			1/ 4 mile from Hwy 410, south side Hwy 45		Bayboro	Horry	Bayboro	Residential/ Domestic	Unknown	building	ca. 1890	Not Eligible
Bayboro	0227	Cartrette Homestead	Cartrette Home	6632 Joyner Swamp Rd.		Bayboro	Horry	Bayboro	Residential/ Domestic	Residential/ Domestic	building	ca. 1928	Not Eligible
Bayboro	0227.01	Cartrette Homestead	Cartrette Home (outbuilding)	6632 Joyner Swamp Rd.		Bayboro	Horry	Bayboro	Residential/ Domestic	Unknown	building	ca. 1955	Not Eligible
Bayboro	0228	Harrelson Homestead	Harrelson Home	3181 Williamson Dr.			Horry	Bayboro	Residential/ Domestic	Residential/ Domestic	building	ca. 1918	Not Eligible

Horry County Survey Results

Quad Name	Site No	Historic Name	Common Name	Address/ Location	City	Vicinity of	County	Quadrangle Name	Historical Use	Current Use	Category	Construction Date	SHPO National Register Determination
Bayboro	0229	Williamson Homestead	Williamson Home	N side of dirt road N of Playcard Crossroads, 2 m. west of Hwy 410		Playcard	Horry	Bayboro	Residential/ Domestic	Residential/ Domestic	building	ca. 1890	Not Eligible
Bayboro	0231	A. (Arnold) Bell Store	J. C. "Tab" Spivey Building	NW corner of Hwy 410 and Bayboro Rd. Intersection		Bayboro	Horry	Bayboro	Commercial	Unknown	building	ca. 1890	Not Eligible
Bayboro	0232	Bell House	WE. Spivey House	NW corner of Hwy 410 and Bayboro Rd. intersection		Bayboro	Horry	Bayboro	Residential/ Domestic	Vacant	building	ca. 1918	Not Eligible
Bayboro	0236	Strickland House	L.C. Perritt Home	3968 Barnhill Rd.		Bayboro	Horry	Bayboro	Residential/ Domestic	Residential/ Domestic	building	ca. 1870	Not Eligible
Bayboro	0236.01	Strickland House	L.C. Perritt Home (outbuilding)	3968 Barnhill Rd.		Bayboro	Horry	Bayboro	Agricultural	Unknown	building	ca. 1945	Not Eligible
Bayboro	0238	Strickland Homestead	Strickland House	13142 Hwy 19		Finklea	Horry	Bayboro	Residential/ Domestic	Residential/ Domestic	building	ca. 1938	Not Eligible
Bayboro	0239	E. G. Strickland Homestead	E.G. Strickland Home	5034 Hwy 19		Finklea	Horry	Bayboro	Residential/ Domestic	Residential/ Domestic	building	ca. 1928	Not Eligible
Bayboro	0242	Collins Homestead	Collins Home	14009 Hwy 19		Floyds / Duford	Horry	Bayboro	Residential/ Domestic	Residential/ Domestic	building	ca. 1920	Not Eligible
Bayboro	0244	U. T. Floyd Home	Floyd Home	1/ 2 mile north from Hwy 917, west side Old Floyd Rd.		Pleasant View	Horry	Bayboro	Residential/ Domestic	Vacant	building	ca. 1880	Not Eligible
Bayboro	0245	Williamson Homestead	Williamson Home	570 Hwy 785		Finklea	Horry	Bayboro	Residential/ Domestic	Residential/ Domestic	building	ca. 1938	Not Eligible
Bayboro	0246	Quincy Graham Homestead	Rouse Home	574 Hwy 785		Finklea	Horry	Bayboro	Residential/ Domestic	Residential/ Domestic	building	ca. 1890	Eligible
Bayboro	0246.01	Quincy Graham Homestead	Rouse Home (outbuilding)	574 Hwy 785		Finklea	Horry	Bayboro	Agricultural	Unknown	building	ca. 1935	Eligible
Bayboro	0247	Shelley Homestead	Phillips Home	5320 Hwy 917		Pleasant View	Horry	Bayboro	Residential/ Domestic	Residential/ Domestic	building	ca. 1928	Not Eligible
Bayboro	0248	Floyd Worley Homestead	Worley Home	2.5 miles west of Hwy 410, south side of Hwy 917		Pleasant View	Horry	Bayboro	Residential/ Domestic	Residential/ Domestic	building	ca. 1890	Not Eligible
Bayboro	0248.01	Floyd Worley Homestead	Worley Home (outbuilding)	2.5 miles west of Hwy 410, south side of Hwy 917		Pleasant View	Horry	Bayboro	Agricultural	Unknown	building	ca. 1940	Not Eligible

Horry County Survey Results

Quad Name	Site No	Historic Name	Common Name	Address/ Location	City	Vicinity of	County	Quadrangle Name	Historical Use	Current Use	Category	Construction Date	SHPO National Register Determination
Bayboro	0248.02	Floyd Worley Homestead	Worley Home (outbuilding)	2.5 miles west of Hwy 410, south side of Hwy 917		Pleasant View	Horry	Bayboro	Residential/ Domestic	Unknown	building	ca. 1935	Not Eligible
Bayboro	0248.03	Floyd Worley Homestead	Worley Home (outbuilding)	2.5 miles west of Hwy 410, south side of Hwy 917		Pleasant View	Horry	Bayboro	Agricultural	Unknown	building	ca. 1935	Not Eligible
Bayboro	0249	Strickland Homestead	Strickland Home	N side of Hwy 17 approx 1/ 4 mile E of Hwy 19		Pleasant View	Horry	Bayboro	Residential/ Domestic	Residential/ Domestic	building	ca. 1890	Not Eligible
Bayboro	0250	Jeanaveae Sarvis Gore	Oliver House	on dirt road, south side of Hwy 917, 6 miles west of Hwy 410		Pleasant View	Horry	Bayboro	Residential/ Domestic	Residential/ Domestic	building	ca. 1920	Not Eligible
Bayboro	0251	Grainger Homestead	Grainger Home	6215 Grainger Rd.		Pleasant View	Horry	Bayboro	Residential/ Domestic	Residential/ Domestic	building	ca. 1926	Not Eligible
Bayboro	0253	Hezekiah Hinson Mercantile Store	Hinson Store	2 3/4 miles north of Hwy 319 on west side of Black Creek Rd.			Horry	Bayboro	Commercial	Other	building	ca. 1890	Eligible
Bayboro	0256	Strickland Homestead	Strickland Home	1/ 4 mile north of Hwy 917 on Black Creek Rd.		Pleasant View	Horry	Bayboro	Residential/ Domestic	Residential/ Domestic	building	ca. 1936	Not Eligible
Bayboro	0256.01	Strickland Homestead	Strickland Home (outbuilding)	1/ 4 mile north of Hwy 917 on Black Creek Rd.		Pleasant View	Horry	Bayboro	Other	Other	building	ca. 1940	Not Eligible
Bayboro	0256.02	Strickland Homestead	Strickland Home (outbuilding)	1/ 4 mile north of Hwy 917 on Black Creek Rd.		Pleasant View	Horry	Bayboro	Other	Other	building	ca. 1950	Not Eligible
Bayboro	0256.03	Strickland Homestead	Strickland Home (outbuilding)	1/ 4 mile north of Hwy 917 on Black Creek Rd.		Pleasant View	Horry	Bayboro	Agricultural	Other	building	ca. 1950	Not Eligible
Bayboro	1403		unidentified house	3850 Barnhill Rd		Bayboro	Horry	Galivants Ferry	Domestic	Domestic	building	c.1930s	Not Eligible
Bayboro	1404	Berea Baptist Church		4280 Joyner Swamp Rd		Bayboro	Horry	Bayboro	Religion	Religion	building	c.1920s	Not Eligible
Bayboro	1405		tobacco barn	4312 Joyner Swamp Rd		Bayboro	Horry	Bayboro	Agriculture/ Subsistence	Vacant/ Not In Use	building	c.1930s	Not Eligible
Bayboro	1406		tobacco barn	Ap. 0.3 mile E of Nichols Hwy on N side of Huckleberry Rd		Galivants Ferry	Horry	Bayboro	Agriculture/ Subsistence	Agriculture/ Subsistence	building	c.1920s	Not Eligible

Horry County Survey Results

Quad Name	Site No	Historic Name	Common Name	Address/ Location	City	Vicinity of	County	Quadrangle Name	Historical Use	Current Use	Category	Construction Date	SHPO National Register Determination
Bayboro	1455		unidentified house	3414 Barnhill Rd		Aynor	Horry	Galivants Ferry	Domestic	Domestic	building	c.1940s	Not Eligible
Bayboro	1456		unidentified house	4372 Ray Shortcut Rd		Aynor	Horry	Bayboro	Domestic	Domestic	building	c.1920s	Not Eligible
Bayboro	1473		unidentified barn	Ap. 0.15 mile S of Barnhill Rd on E side of Jh Martin Rd		Aynor	Horry	Galivants Ferry	Agriculture/ Subsistence	Vacant/ Not In Use	building	c.1940s	Not Eligible
Bayboro	1474		unidentified house	5026 JH Martin Rd		Aynor	Horry	Bayboro	Domestic	Domestic	building	c.1920s	Not Eligible
Bayboro	1475		unidentified house	SE corner of Magnolia Hwy & Jh Martin Rd		Poplar Hill	Horry	Bayboro	Domestic	Domestic	building	c.1940s	Not Eligible
Bayboro	3115		Bayboro Baptist Church Cemetery	E side of Hwy 410 approx 1/ 2 mile S of Joyner Swamp Rd. intersection		Bayboro	Horry	Bayboro	Funerary	Funerary	site	ca. 1895-2005	Not Eligible
Bayboro	3390	High Hill Missionary Baptist Church	High Hill Missionary Baptist Church	S side of Long Branch Swamp Rd. approx. 100 yds E of Hwy 19		Floyds / Duford	Horry	Bayboro	Religious	Religious	building	ca. 1960	Not Eligible
Bayboro	3390.01	High Hill Missionary Baptist Church Cemetery	High Hill Missionary Baptist Church Cemetery	S side of Long Branch Swamp Rd. approx. 100 yds E of Hwy 19		Floyds / Duford	Horry	Bayboro	Funerary	Funerary	site	ca. 1900-2000	Not Eligible
Bayboro	3391		Bullock - Gerald - Sanders Family Cemetery	N side of Long Branch Swamp Rd. approx. 100 yds E of Hwy 19		Floyds / Duford	Horry	Bayboro	Funerary	Funerary	site	ca. 1950-2005	Not Eligible
Bayboro	3398			14578 Hwy 19		Duford	Horry	Bayboro	Residential/ Domestic	Residential/ Domestic	building	ca. 1940	Not Eligible
Bayboro	3398.01			14578 Hwy 19		Duford	Horry	Bayboro	Other	Other	building	ca. 1950	Not Eligible
Bayboro	3398.02			14578 Hwy 19		Duford	Horry	Bayboro	Agricultural	Agricultural	building	ca. 1950	Not Eligible
Bayboro	3398.03			14578 Hwy 19		Duford	Horry	Bayboro	Agricultural	Agricultural	building	ca. 1945	Not Eligible
Bayboro	3398.04			14578 Hwy 19		Duford	Horry	Bayboro	Agricultural	Agricultural	building	ca. 1950	Not Eligible
Bayboro	3398.05			14578 Hwy 19		Duford	Horry	Bayboro	Agricultural	Agricultural	building	ca. 1950	Not Eligible
Bayboro	3398.06			14578 Hwy 19		Duford	Horry	Bayboro	Agricultural	Agricultural	building	ca. 1940	Not Eligible
Bayboro	3398.07			14578 Hwy 19		Duford	Horry	Bayboro	Agricultural	Agricultural	building	ca. 1950	Not Eligible
Bayboro	3399			N side of Long Brach Swamp Rd. approx. 1 mile W of		Duford	Horry	Bayboro	Residential/ Domestic	Residential/ Domestic	building	ca. 1930	Not Eligible

Horry County Survey Results

Quad Name	Site No	Historic Name	Common Name	Address/ Location	City	Vicinity of	County	Quadrangle Name	Historical Use	Current Use	Category	Construction Date	SHPO National Register Determination
Bayboro	3399.01			N side of Long Brach Swamp Rd. approx. 1 mile W of		Duford	Horry	Bayboro	Agricultural	Agricultural	building	ca. 1950	Not Eligible
Bayboro	3399.02			N side of Long Brach Swamp Rd. approx. 1 mile W of		Duford	Horry	Bayboro	Agricultural	Agricultural	building	ca. 1950	Not Eligible
Bayboro	3399.03			N side of Long Brach Swamp Rd. approx. 1 mile W of		Duford	Horry	Bayboro	Agricultural	Agricultural	building	ca. 1950	Not Eligible
Bayboro	3399.04			N side of Long Brach Swamp Rd. approx. 1 mile W of		Duford	Horry	Bayboro	Residential/ Domestic	Vacant	building	ca. 1890	Not Eligible
Bayboro	3399.05			N side of Long Brach Swamp Rd. approx. 1 mile W of		Duford	Horry	Bayboro	Agricultural	Agricultural	building	ca. 1915	Not Eligible
Bayboro	3399.06			N side of Long Brach Swamp Rd. approx. 1 mile W of		Duford	Horry	Bayboro	Agricultural	Agricultural	building	ca. 1950	Not Eligible
Bayboro	3400			7136 Black Creek Rd.; approx. 1/ 2 mile S of Northgate Rd.		Floyds & Green Sea	Horry	Bayboro	Residential/ Domestic	Residential/ Domestic	building	ca. 1915	Not Eligible
Bayboro	3401			7416 Black Creek Rd.		Nichols	Horry	Bayboro	Residential/ Domestic	Residential/ Domestic	building	ca. 1940	Not Eligible
Bayboro	3402			7564 Black Creek Rd.			Horry	Bayboro	Residential/ Domestic	Residential/ Domestic	building	ca. 1930	Not Eligible
Bayboro	3402.01			7564 Black Creek Rd.			Horry	Bayboro	Agricultural	Other	building	ca. 1940	Not Eligible
Bayboro	3402.02			7564 Black Creek Rd.			Horry	Bayboro	Agricultural	Other	building	ca. 1910	Not Eligible
Bayboro	3410			6300 Black Creek Rd.			Horry	Bayboro	Residential/ Domestic	Residential/ Domestic	building	ca. 1910	Not Eligible
Bayboro	3411		Pleasant View Baptist Church	NE comer of Pleasant View Rd. and Hwy 19			Horry	Bayboro	Religious	Religious	building	ca. 1945	Not Eligible
Bayboro	3411.01		Pleasant View Baptist Church Cemetery	NE comer of Pleasant View Rd. and Hwy 19			Horry	Bayboro	Funerary	Funerary	site	ca. 1900	Not Eligible
Bayboro	3423			N side of Hwy 917 approx. 1 mile W of Hwy 19		Floyds / Duford	Horry	Bayboro	Residential/ Domestic	Residential/ Domestic	building	ca. 1920	Not Eligible

Horry County Survey Results

Quad Name	Site No	Historic Name	Common Name	Address/ Location	City	Vicinity of	County	Quadrangle Name	Historical Use	Current Use	Category	Construction Date	SHPO National Register Determination
Bayboro	3424			6620 Grainger Rd.		Floyds / Duford	Horry	Bayboro	Residential/ Domestic	Residential/ Domestic	building	1910	Not Eligible
Bayboro	3425			7586 Hwy 917		Floyds / Duford	Horry	Bayboro	Residential/ Domestic	Residential/ Domestic	building	ca. 1920	Not Eligible
Bayboro	3426			7685 Hwy 917		Floyds / Buford	Horry	Bayboro	Residential/ Domestic	Residential/ Domestic	building	ca. 1930	Not Eligible
Bayboro	3427			6160 Hwy 917		Floyds / Duford	Horry	Bayboro	Residential/ Domestic	Residential/ Domestic	building	ca. 1940	Not Eligible
Bayboro	3428			0.1 m north of Hwy 917 on Hwy 19		Floyds / Duford	Horry	Bayboro	Residential/ Domestic	Residential/ Domestic	building	ca. 1950	Not Eligible
Bayboro	3429			810 Hwy 785		Floyds / Duford	Horry	Bayboro	Residential/ Domestic	Residential/ Domestic	building	ca. 1920	Not Eligible
Bayboro	3429.01			810 Hwy 785			Horry	Bayboro	Agricultural	Unknown	building	ca. 1920	Not Eligible
Bayboro	3430			5370 Hwy 917		Finklea	Horry	Bayboro	Residential/ Domestic	Residential/ Domestic	building	ca. 1940	Not Eligible
Bayboro	3430.01			5370 Hwy 917		Finklea	Horry	Bayboro	Other	Other	building	ca. 1940	Not Eligible
Bayboro	3430.02			5370 Hwy 917		Finklea	Horry	Bayboro	Agricultural	Agricultural	building	ca. 1940	Not Eligible
Bayboro	3430.03			5370 Hwy 917		Finklea	Horry	Bayboro	Agricultural	Agricultural	building	ca. 1950	Not Eligible
Bayboro	3431		Jesus Only Church	N side of Hwy 917 across from Worley Ln.		Finklea	Horry	Bayboro	Residential/ Domestic	Religious	building	ca. 1920	Not Eligible
Bayboro	3432			5580 Hwy 917		Finklea	Horry	Bayboro	Residential/ Domestic	Residential/ Domestic	building	ca. 1950	Not Eligible
Bayboro	3432.01			5580 Hwy 917		Finklea	Horry	Bayboro	Agricultural	Unknown	building	ca. 1950	Not Eligible
Bayboro	3433			5671 Hwy 917		Finklea	Horry	Bayboro	Residential/ Domestic	Residential/ Domestic	building	ca. 1860	Not Eligible
Bayboro	3434			S side of Hwy 917 approx. 1/ 2 miles E of Pleasant View Rd.		Finklea	Horry	Bayboro	Residential/ Domestic	Residential/ Domestic	building	ca. 1955	Not Eligible
Bayboro	3434.01			S side of Hwy 917 approx. 1/ 2 miles E of Pleasant View Rd.		Finklea	Horry	Bayboro	Other	Other	building	ca. 1955	Not Eligible
Bayboro	3435			430 Mount Olive Church Rd.		Floyds / Duford	Horry	Bayboro	Residential/ Domestic	Residential/ Domestic	building	ca. 1950	Not Eligible
Bayboro	3436			W side of Mount Olive Church Rd. approx. 1 mile N of Hwy 917		Floyds / Duford	Horry	Bayboro	Residential/ Domestic	Vacant	building	ca. 1915	Not Eligible
Bayboro	3437			490 Dixielane Rd.		Finklea	Horry	Bayboro	Residential/ Domestic	Residential/ Domestic	building	ca. 1900	Not Eligible
Bayboro	3468		Gerrald House	4535 McQueen Rd.		Bayboro	Horry	Bayboro	Residential/ Domestic	Residential/ Domestic	building	ca. 1940	Not Eligible

Horry County Survey Results

Quad Name	Site No	Historic Name	Common Name	Address/ Location	City	Vicinity of	County	Quadrangle Name	Historical Use	Current Use	Category	Construction Date	SHPO National Register Determination
Bayboro	3468.01		Gerrald House	4535 McQueen Rd.		Bayboro	Horry	Bayboro	Agricultural	Agricultural	building	ca. 1940	Not Eligible
Bayboro	3468.02		Gerrald House	4535 McQueen Rd.		Bayboro	Horry	Bayboro	Agricultural	Agricultural	building	ca. 1940	Not Eligible
Bayboro	3468.03		Gerrald House	4535 McQueen Rd.		Bayboro	Horry	Bayboro	Agricultural	Agricultural	building	ca. 1940	Not Eligible
Bayboro	3469			3850 Barnhill Rd.		Bayboro	Horry	Bayboro	Residential/ Domestic	Residential/ Domestic	building	ca. 1955	Not Eligible
Bayboro	3469.01			3850 Barnhill Rd.		Bayboro	Horry	Bayboro	Other	Other	building	ca. 1955	Not Eligible
Bayboro	3470			S side of Alex Dr. approx. 100 yds E of Marvin Rd.		Bayboro	Horry	Bayboro	Residential/ Domestic	Residential/ Domestic	building	ca. 1910	Not Eligible
Bayboro	3470.01			S side of Alex Dr. approx. 100 yds E of Marvin Rd.		Bayboro	Horry	Bayboro	Agricultural	Agricultural	building	ca. 1950	Not Eligible
Bayboro	3470.02			S side of Alex Dr. approx. 100 yds E of Marvin Rd.		Bayboro	Horry	Bayboro	Agricultural	Agricultural	building	co. 1950	Not Eligible
Bayboro	3470.03			S side of Alex Dr. approx. 100 yds E of Marvin Rd.		Bayboro	Horry	Bayboro	Agricultural	Agricultural	building	ca. 1950	Not Eligible
Bayboro	3470.04			S side of Alex Dr. approx. 100 yds E of Marvin Rd.		Bayboro	Horry	Bayboro	Agricultural	Agricultural	building	ca. 1910	Not Eligible
Bayboro	3470.05			S side of Alex Dr. approx. 100 yds E of Marvin Rd.		Bayboro	Horry	Bayboro	Agricultural	Agricultural	building	ca. 1950	Not Eligible
Bayboro	3471			5326 UA.J. Ln.		Bayboro	Horry	Bayboro	Residential/ Domestic	Residential/ Domestic	building	1939	Not Eligible
Bayboro	3471.01			5326 UA.J. Ln.		Bayboro	Horry	Bayboro	Agricultural	Agricultural	building	ca. 1950	Not Eligible
Bayboro	3471.02			5326 UA.J. Ln.		Bayboro	Horry	Bayboro	Other	Other	building	ca. 1955	Not Eligible
Bayboro	3472			3740 Bethel Chapel Rd.		Bayboro	Horry	Bayboro	Residential/ Domestic	Residential/ Domestic	building	ca. 1945	Not Eligible
Bayboro	3472.01			3740 Bethel Chapel Rd.		Bayboro	Horry	Bayboro	Agricultural	Other	building	ca. 1950	Not Eligible
Bayboro	3473			13403 or 5065 Hwy 19		Finklea	Horry	Bayboro	Residential/ Domestic	Residential/ Domestic	building	ca. 1930	Not Eligible
Bayboro	3474			S side of Casey Rd., about 1/ 2 mile west of Hwy 19		Bayboro	Horry	Bayboro	Residential/ Domestic	Vacant	building	ca. 1900	Not Eligible
Bayboro	3475		Zoan United Methodist Church	S side of Hwy 19 about 1/ 2 mile east of Barnhill Rd.		Bayboro	Horry	Bayboro	Religious	Religious	building	ca. 1955	Not Eligible

Horry County Survey Results

Quad Name	Site No	Historic Name	Common Name	Address/ Location	City	Vicinity of	County	Quadrangle Name	Historical Use	Current Use	Category	Construction Date	SHPO National Register Determination
Bayboro	3475.01		Zoan United Methodist Church Cemetery	S side of Hwy 19 about 1/ 2 mile east of Barnhill Rd.		Bayboro	Horry	Bayboro	Funerary	Funerary	site	ca. 1870	Not Eligible
Bayboro	3476			N side of Bell Martin Rd. approx. 1/ 2 mile W of Mt. Olive Church Rd.		Duford	Horry	Bayboro	Residential/ Domestic	Vacant	building	ca. 1910	Not Eligible
Bayboro	3476.01			N side of Bell Martin Rd. approx. 1/ 2 mile W of Mt. Olive Church Rd.		Duford	Horry	Bayboro	Agricultural	Agricultural	building	ca. 1950	Not Eligible
Bayboro	3476.02			N side of Bell Martin Rd. approx. 1/ 2 mile W of Mt. Olive Church Rd.		Duford	Horry	Bayboro	Agricultural	Agricultural	building	ca. 1920	Not Eligible
Bayboro	3476.03			N side of Bell Martin Rd. approx. 1/ 2 mile W of Mt. Olive Church Rd.		Doford	Horry	Bayboro	Agricultural	Agricultural	building	ca. 1970	Not Eligible
Bayboro	3476.04			N side of Bell Martin Rd. approx. 1/ 2 mile W of Mt. Olive Church Rd.		Duford	Horry	Bayboro	Agricultural	Agricultural	building	ca. 1910	Not Eligible
Bayboro	3476.05			N side of Bell Martin Rd. approx. 1/ 2 mile W of Mt. Olive Church Rd.		Duford	Horry	Bayboro	Other	Other	structure	ca. 1955	Not Eligible
Bayboro	3477		Mt. Olive Missionary Baptist Church	2931 Mt. Olive Church Rd.			Horry	Bayboro	Educational	Religious	building	1953	Not Eligible
Bayboro	3479			4159 Fairlane Rd.			Horry	Bayboro	Residential/ Domestic	Residential/ Domestic	building	ca. 1925	Not Eligible
Bayboro	3483			993 Joyner Swamp Rd.		Bayboro	Horry	Bayboro	Residential/ Domestic	Residential/ Domestic	building	ca. 1955	Not Eligible
Britton's Neck	3239		Hughes Landing	end at Hughes landing Road, at Pee Dee River			Horry	Britton's Neck	Transportation	Entertainment/ Recreation	site		Not Eligible
Britton's Neck	3267			14150 Pee Dee Rd. S		Red Hill	Horry	Britton's Neck	Residential/ Domestic	Residential/ Domestic	building	ca. 1915	Not Eligible
Britton's Neck	3268			across from 14150 Pee Dee Rd. S		Red Hill	Horry	Britton's Neck	Residential/ Domestic	Residential/ Domestic	building	ca. 1950	Not Eligible

Horry County Survey Results

Quad Name	Site No	Historic Name	Common Name	Address/ Location	City	Vicinity of	County	Quadrangle Name	Historical Use	Current Use	Category	Construction Date	SHPO National Register Determination
Britton's Neck	3268.01			across from 14150 Pee Dee Rd. S		Red Hill	Horry	Britton's Neck	Agricultural	Unknown	building	ca. 1935	Not Eligible
Britton's Neck	3268.02			across from 14150 Pee Dee Rd. S		Red Hill	Horry	Britton's Neck	Agricultural	Unknown	building	ca. 1945	Not Eligible
Britton's Neck	3268.03			across from 14150 Pee Dee Rd. S		Red Hill	Horry	Britton's Neck	Agricultural	Unknown	building	ca. 1945	Not Eligible
Britton's Neck	3268.04			across from 14150 Pee Dee Rd. S		Red Hill	Horry	Britton's Neck	Agricultural	Unknown	building	ca. 1945	Not Eligible
Britton's Neck	3269			14290 Pee Dee Rd. S, east side		Red Hill	Horry	Britton's Neck	Residential/ Domestic	Residential/ Domestic	building	ca. 1915	Not Eligible
Britton's Neck	3270			near 14150 Pee Dee Rd. S		Red Hill	Horry	Britton's Neck	Residential/ Domestic	Unknown	building	ca. 1940	Not Eligible
Britton's Neck	3271			14100 Pee Dee Rd. S		Red Hill	Horry	Britton's Neck	Residential/ Domestic	Residential/ Domestic	building	ca. 1910	Not Eligible
Britton's Neck	3272			14070 Pee Dee Rd. S		Red Hill	Horry	Britton's Neck	Residential/ Domestic	Residential/ Domestic	building	ca. 1915	Not Eligible
Britton's Neck	3273			13887 Pee Dee Rd. S		Red Hill,	Horry	Britton's Neck	Residential/ Domestic	Residential/ Domestic	building	ca. 1940	Not Eligible
Britton's Neck	3274		Gethsemane Pentacostal Faith Church	left of 13887 Pee Dee Rd. S		Red Hill	Horry	Britton's Neck	Religious	Religious	building	ca. 1955	Not Eligible
Britton's Neck	3275			13771 Pee Dee Rd. S			Horry	Britton's Neck	Residential/ Domestic	Residential/ Domestic	building	ca. 1910	Not Eligible
Britton's Neck	3275.01			13771 Pee Dee Rd. S			Horry	Britton's Neck	Agricultural	Other	building	ca. 1950	Not Eligible
Brookgreen	0027	McDowell Place	McDowell Farm	10141 McDowell Shortcut			Horry	Brookgreen	Agricultural	Unknown	building	ca. 1880	Not Eligible
Brookgreen	0027.01	McDowell Place	McDowell Farm (outbuilding)	10141 McDowell Shortcut			Horry	Brookgreen	Residential/ Domestic	Residential/ Domestic	building	ca. 1950	Not Eligible
Brookgreen	2826			564 Amber Dr.	Garden City Beach		Horry	Brookgreen	Residential/ Domestic	Residential/ Domestic	building	ca. 1955	Not Eligible
Brookgreen	2829			404 Delton Dr.	Garden City Beach		Horry	Brookgreen	Residential/ Domestic	Residential/ Domestic	building	ca. 1950-55	Not Eligible
Brookgreen	2830			528 South Waccamaw Dr.	Garden City Beach		Horry	Brookgreen	Residential/ Domestic	Residential/ Domestic	building	ca. 1955-60	Not Eligible
Brookgreen	2831			403 South Waccamaw Dr.	Garden City Beach		Horry	Brookgreen	Residential/ Domestic	Residential/ Domestic	building	ca. 1955	Not Eligible
Brookgreen	2855	gas station	Krispy Kreme	2856 Hwy 17	Garden City Beach		Horry	Brookgreen	Commercial	Commercial	building	ca. 1965-70	Not Eligible
Brookgreen	3092			12439 Hwy 707			Horry	Brookgreen	Residential/ Domestic	Residential/ Domestic	building	ca. 1950	Not Eligible

Horry County Survey Results

Quad Name	Site No	Historic Name	Common Name	Address/ Location	City	Vicinity of	County	Quadrangle Name	Historical Use	Current Use	Category	Construction Date	SHPO National Register Determination
Brookgreen	3093		Bethel Methodist Church Cemetery	corner of Mitchell St. and Hwy 707			Horry	Brookgreen	Funerary	Funerary	site	ca. 1843	Not Eligible
Brookgreen	3094			across from 10895 McDowell Shortcut			Horry	Brookgreen	Residential/Domestic	Residential/Domestic	building	ca. 1945	Not Eligible
Brookgreen	3095		campground	9980 Hwy 707			Horry	Brookgreen	Entertainment/Recreation	Entertainment/Recreation	building	1951	Not Eligible
Brookgreen	3096		Collins Creek Baptist Church	11331 Hwy 707			Horry	Brookgreen	Religious	Religious	building	ca. 1960	Not Eligible
Brookgreen	3096.01		Collins Creek Baptist Church Cemetery	11331 Hwy 707			Horry	Brookgreen	Funerary	Funerary	site	ca. 1870s	Not Eligible
Brookgreen	3097			11120 Hwy 707			Horry	Brookgreen	Residential/Domestic	Residential/Domestic	building	ca. 1940	Not Eligible
Brookgreen	3098			Elm Road, south side, 1/ 4 m. east of Hwy 707			Horry	Brookgreen	Residential/Domestic	Residential/Domestic	building	ca. 1950	Not Eligible
Brookgreen	3099		Salem Missionary Baptist Church	11112 Freewoods Rd.			Horry	Brookgreen	Religious	Religious	building	1952	Not Eligible
Brookgreen	3100		St. Peter Missionary Baptist Church	6459 St. Peter's Church Road			Horry	Brookgreen	Educational	Religious	building	ca. 1947	Not Eligible
Brookgreen	3101			11859 Hwy 707			Horry	Brookgreen	Residential/Domestic	Residential/Domestic	building	ca. 1935	Not Eligible
Brookgreen	3102		Staff of Life Lodge, No. 341, Burgess, S.C. L	right of 10287 Hwy 707, Mt. Zion A.M.E. Church			Horry	Brookgreen	Civic/ Social	Civic/ Social	building	ca. 1945-55	Not Eligible
Brookgreen	3103		Mt. Zion A.M.E. Church	10287 Hwy 707			Horry	Brookgreen	Religious	Religious	building	ca. 1955	Not Eligible
Bucksville	0031	Powell House	Sery Powell	1.5 m south of Hwy 544 and Hwy 707 intersection, w side Hwy 707		Socastee	Horry	Bucksville	Residential/Domestic	Residential/Domestic	building	ca. 1890	Not Eligible
Bucksville	0033	Causey House (Mrs. J. J. Turbeville)	Erma Causey House	6110 Hwy 707		Socastee	Horry	Bucksville	Residential/Domestic	Residential/Domestic	building	ca. 1880	Not Eligible
Bucksville	0064			8875 Hwy 544			Horry	Bucksville	Residential/Domestic	Residential/Domestic	building	ca. 1920	Not Eligible
Bucksville	0064.01			8875 Hwy 544			Horry	Bucksville	Agricultural	Other	building	ca. 1940	Not Eligible

Horry County Survey Results

Quad Name	Site No	Historic Name	Common Name	Address/ Location	City	Vicinity of	County	Quadrangle Name	Historical Use	Current Use	Category	Construction Date	SHPO National Register Determination
Bucksville	0070	Socastee Methodist Episcopal Church South	Socastee United Methodist	5575 Hwy 544		Socastee	Horry	Bucksville	Religious	Religious	building	ca. 1875	Not Eligible
Bucksville	0070.01	Socastee Methodist Episcopal Church South	Socastee United Methodist Cemetery	5575 Hwy 544		Socastee	Horry	Bucksville	Funerary	Funerary	site	1818	Not Eligible
Bucksville	0084	Hebron Church	Hebron United Methodist Church	741 Bucksville Rd.			Horry	Bucksville	Religious	Religious	building	1848	Listed
Bucksville	0084.01		Hebron United Methodist Church Cemetery	741 Bucksville Rd.			Horry	Bucksville	Funerary	Funerary	site	ca. 1863	Listed
Bucksville	0085	Thompson House	Sidney Thompson House	1625 Bucksville Rd.			Horry	Bucksville	Residential/ Domestic	Residential/ Domestic	building	ca. 1840, 1880	Not Eligible
Bucksville	0085.01	Thompson House	Sidney Thompson House (outbuilding)	1625 Bucksville Rd.			Horry	Bucksville	Agricultural	Other	building	ca. 1900	Not Eligible
Bucksville	0085.02	Thompson House	Sidney Thompson House (outbuilding)	1625 Bucksville Rd.		Bucksville	Horry	Bucksville	Religious	Other	building	ca. 1930	Not Eligible
Bucksville	0085.03	Thompson House	Sidney Thompson House (outbuilding)	1625 Bucksville Rd.		Bucksville	Horry	Bucksville	Agricultural	Agricultural	structure	ca. 1945	Not Eligible
Bucksville	0085.04	Thompson House	Sidney Thompson House (outbuilding)	1625 Bucksville Rd.		Bucksville	Horry	Bucksville	Residential/ Domestic	Residential/ Domestic	building	ca. 1950	Not Eligible
Bucksville	0085.05	Thompson House	Sidney Thompson House (outbuilding)	1625 Bucksville Rd.		Bucksville	Horry	Bucksville	Agricultural	Unknown	building	ca. 1955	Not Eligible

Horry County Survey Results

Quad Name	Site No	Historic Name	Common Name	Address/ Location	City	Vicinity of	County	Quadrangle Name	Historical Use	Current Use	Category	Construction Date	SHPO National Register Determination
Bucksville	0087		Bucks House	Last house on north side of Hwy 48, adjacent to Waccamaw River			Horry	Bucksville	Residential/ Domestic	Unknown	building	ca. 1940?	Not Eligible
Bucksville	0091		Waccamaw Presbyterian Church	1/ 8 M. north of Port Harrelson Rd. on east side of Hwy 701			Horry	Bucksville	Religious	Religious	building	1898	Not Eligible
Bucksville	0091.01		Waccamaw Presbyterian Church Cemetery	1/ 8 M. north of Port Harrelson Rd. on east side of Hwy 701			Horry	Bucksville	Funerary	Funerary	site	ca. 1888	Not Eligible
Bucksville	0091.02		Waccamaw Presbyterian Church Parsonage	1/ 8 M. north of Port Harrelson Rd. on east side of Hwy 701			Horry	Bucksville	Residential/ Domestic	Residential/ Domestic	building	ca. 1950	Not Eligible
Bucksville	0092	Moore Homestead	Moore Home	7770 Hwy 701		Bucksport	Horry	Bucksville	Residential/ Domestic	Residential/ Domestic	building	ca. 1930	Not Eligible
Bucksville	0102	William Beauregard Hucks (Hux)	Tenant House	5900 Reba Rd.			Horry	Bucksville	Residential/ Domestic	Vacant	building	ca. 1905	Not Eligible
Bucksville	0103	W. B. Hucks Homestead	Hucks House	5849 Reba Rd.			Horry	Bucksville	Residential/ Domestic	Vacant	building	ca. 1887	Eligible
Bucksville	0103.01	W. B. Hucks Homestead	Hucks House (outbuilding)	5849 Reba Rd.			Horry	Bucksville	Agricultural	Other	building	ca. 1890	Eligible
Bucksville	0103.02	W. B. Hucks Homestead	Hucks House (outbuilding)	5849 Reba Rd.		Bucksville	Horry	Bucksville	Agricultural	Vacant	building	ca. 1930	Eligible
Bucksville	0104	Hucks Farm	Tenant House	5701? Reba Rd.		Bucksville	Horry	Bucksville	Residential/ Domestic	Residential/ Domestic	building	ca. 1900	Not Eligible
Bucksville	0402	Bucksville Plantation	Bucksville	2.5 m east of Hwy 701 on N side of Bucksville Rd., on W bank of river			Horry	Bucksville	Industrial/ Engineering	Other	structure	ca. 1840	Not Eligible
Bucksville	0418		Salem A.M.E. Church	8381 Salem Church Rd.		Bucksport	Horry	Bucksville	Religious	Religious	building	ca. 1935, 1958	Not Eligible
Bucksville	0419	Stalvey House	Baskerville Hall	8775 Henrietta Bluffs		Bucksport	Horry	Bucksville	Residential/ Domestic	Residential/ Domestic	building	ca. 1900	Not Eligible

Horry County Survey Results

Quad Name	Site No	Historic Name	Common Name	Address/ Location	City	Vicinity of	County	Quadrangle Name	Historical Use	Current Use	Category	Construction Date	SHPO National Register Determination
Bucksville	0421	Bucksport Landing	Bucksport Landing	CR 48 (Bucksport Rd.), at Waccamaw River (Intracoastal Waterway)			Horry	Bucksville	Transportation	Entertainment/ Recreation	site	ca. 1725	Not Eligible
Bucksville	0423			CR 79 (Winburn Dr.), S side, 0.3 m NW of its jct with			Horry	Bucksville	Agricultural	Vacant	building	ca. 1935	Not Eligible
Bucksville	3055		Enterprise Landing	Enterprise Rd. and Socastee Creek			Horry	Bucksville	Transportation	Entertainment/ Recreation	site		Not Eligible
Bucksville	3056		St. James United Methodist	9705 Hwy 707		Burgess	Horry	Bucksville	Religious	Religious	building	1964	Not Eligible
Bucksville	3057			SW corner of West View Ct. and Hwy 707			Horry	Bucksville	Commercial	Residential/ Domestic	building	ca. 1920	Not Eligible
Bucksville	3058			6853 ? Hwy 707			Horry	Bucksville	Residential/ Domestic	Residential/ Domestic	building	ca. 1950	Not Eligible
Bucksville	3059			6404 Hwy 707			Horry	Bucksville	Residential/ Domestic	Residential/ Domestic	building	ca. 1950	Not Eligible
Bucksville	3060		Freewoods Farm	9515 Freewoods Rd.		Socastee	Horry	Bucksville	Agricultural	Educational	building	ca. 1900, 2000	Not Eligible
Bucksville	3061		Intracoastal Waterway	at Hwy 707			Horry	Bucksville	Transportation	Transportation	site	1930-36	Not Eligible
Bucksville	3062			6091 Renata			Horry	Bucksville	Residential/ Domestic	Residential/ Domestic	building	1953	Not Eligible
Bucksville	3063		Peachtree Landing	end of Peachtree Rd. at Waccamaw River			Horry	Bucksville	Transportation	Entertainment/ Recreation	site		Not Eligible
Bucksville	3064			Hwy 544, across from intersection with Gravelly Gulley			Horry	Bucksville	Residential/ Domestic	Residential/ Domestic	building	ca. 1955	Not Eligible
Bucksville	3065		Singleton Cemetery	Hwy 544, west side, about 2 miles north of Roscoe Rd.			Horry	Bucksville	Funerary	Funerary	site	ca. 1902	Not Eligible
Bucksville	3116	Grace Chapel	First Church of God	corner of Bucksport Rd. and Big Bull Landing Rd.		Bucksport	Horry	Bucksville	Religious	Religious	building	ca. 1950	Not Eligible
Bucksville	3117		(future site of) Horry County Bucksport Community Center	1370 Bucksport Rd.			Horry	Bucksville	Educational	Vacant	building	ca. 1955-60	Not Eligible

Horry County Survey Results

Quad Name	Site No	Historic Name	Common Name	Address/ Location	City	Vicinity of	County	Quadrangle Name	Historical Use	Current Use	Category	Construction Date	SHPO National Register Determination
Bucksville	3118		Mt. Moriah Missionary Baptist Church	Bucksport Rd., west side, across from Isabella Dr.		Bucksport	Horry	Bucksville	Religious	Religious	building	1964	Not Eligible
Bucksville	3119		cemetery	Cemetery Rd.			Horry	Bucksville	Funerary	Funerary	site	ca. 1928	Not Eligible
Bucksville	3120			590 Bucksport Rd.			Horry	Bucksville	Residential/Domestic	Residential/Domestic	building	ca. 1940	Not Eligible
Bucksville	3121			8228 Salem Church Rd.		Bucksport	Horry	Bucksville	Residential/Domestic	Residential/Domestic	building	ca. 1945	Not Eligible
Bucksville	3122			7761 Hwy 701			Horry	Bucksville	Residential/Domestic	Residential/Domestic	building	ca. 1930	Not Eligible
Bucksville	3123			2155 Little Lambs Dr.			Horry	Bucksville	Residential/Domestic	Residential/Domestic	building	ca. 1945	Not Eligible
Bucksville	3124			1705 Mineral Springs Dr.			Horry	Bucksville	Residential/Domestic	Residential/Domestic	building	ca. 1950	Not Eligible
Bucksville	3136			2195 Bucksville Rd.			Horry	Bucksville	Residential/Domestic	Unknown	building	ca. 1945	Not Eligible
Bucksville	3137			1895 Bucksville Rd.			Horry	Bucksville	Residential/Domestic	Residential/Domestic	building	ca. 1945	Not Eligible
Bucksville	3138		Bucks Cemetery	n side of Bucksville Rd., less than a mile west of Brown's Chapel Ave.			Horry	Bucksville	Funerary	Funerary	site	ca. 1870	Listed
Bucksville	3139		Toddville Freewill Baptist	5975 Flossie Rd.			Horry	Bucksville	Religious	Religious	building	ca. 1955-60	Not Eligible
Bucksville	3140		Brown Chapel A.M.E. Church	358 Brown's Chapel Ave.			Horry	Bucksville	Religious	Religious	building	ca. 1955-60	Not Eligible
Bucksville	3142		cemetery	Upper Mill Rd., 0.2 m east of Bucksville Rd.			Horry	Bucksville	Funerary	Funerary	site	ca. 1910	Not Eligible
Bucksville	3143			5740 Old Bucksville Dr.			Horry	Bucksville	Residential/Domestic	Residential/Domestic	building	ca. 1940	Not Eligible
Bucksville	3144			1106 Gilbert Rd.			Horry	Bucksville	Residential/Domestic	Residential/Domestic	building	1942	Not Eligible
Bucksville	3145		store	0.1 m. west of 2142 Winburn Rd.		Bucksville	Horry	Bucksville	Commercial	Vacant	building	ca. 1945	Not Eligible
Bucksville	3146			1233 Gilbert Rd.			Horry	Bucksville	Residential/Domestic	Residential/Domestic	building	ca. 1940	Not Eligible
Calabash	0408	Kings Highway	Kings Highway	us 17, east side, just north of Vereen Gardens	Little River		Horry	Calabash	Transportation	Landscape	site	1700s	Eligible

Horry County Survey Results

Quad Name	Site No	Historic Name	Common Name	Address/ Location	City	Vicinity of	County	Quadrangle Name	Historical Use	Current Use	Category	Construction Date	SHPO National Register Determination
Calabash	2240	James Vereen House		2500 Hwy 179			Horry	Calabash	Residential/ Domestic	Vacant	building	ca. 1890	Not Eligible
Calabash	2241			4257 Stella Dr.		Little River	Horry	Calabash	Residential/ Domestic	Residential/ Domestic	building	ca. 1950	Not Eligible
Calabash	2242			4255 Stella Dr.			Horry	Calabash	Residential/ Domestic	Residential/ Domestic	building	ca. 1950	Not Eligible
Centenary	1419.01		tenant house	Ap. 0.1 mile SE of Pee Dee Rd on NE side of Huggins Shortcut Rd		Galivants Ferry	Horry	Cenet	Domestic	Vacant/ Not In Use	building	c.1930s	Not Eligible
Centenary	1427.01		tobacco barn	Ap. 0.25 mile SW of Huggin Short Cut Rd on SE side of Pee Dee Rd		Galivants Ferry	Horry	Cenet	Agriculture/ Subsistence	Agriculture/ Subsistence	building	c.1920s	Not Eligible
Centenary	3261			1314 Floyd Page Rd.			Horry	Centenary	Residential/ Domestic	Residential/ Domestic	building	ca. 1945	Not Eligible
Centenary	3262		Zion Cemetery	NE corner of Aim Rd. and Pee Dee Rd. s, and across Pee Dee			Horry	Centenary	Funerary	Funerary	site	1882	Not Eligible
Centenary	3263			1567 St John's Rd.			Horry	Centenary	Residential/ Domestic	Residential/ Domestic	building	ca. 1920	Not Eligible
Centenary	3264			north side of St. John's Rd, 0.2 m east of Pee Dee Rd.		Red Hill	Horry	Centenary	Agricultural	Vacant	building	ca. 1920-30	Not Eligible
Centenary	3265		Red Hill Southern Methodist Church	14400 Pee Dee Rd. S		Red Hill	Horry	Centenary	Religious	Religious	building	ca. 1950	Not Eligible
Centenary	3265.01		cemetery	14400 Pee Dee Rd. S		Red Hill	Horry	Centenary	Funerary	Funerary	site	ca. 1881	Not Eligible
Centenary	3266			14421 Pee Dee Rd. S		Red Hill	Horry	Centenary	Residential/ Domestic	Residential/ Domestic	building	ca. 1910	Not Eligible
Centenary	3266.01			14421 Pee Dee Rd. S		Red Hill	Horry	Centenary	Agricultural	Unknown	building	ca. 1930	Not Eligible
Conway	0056			North side of Hwy 90, 1/ 2 mile from intersection with "Old" Hwy 501	Conway	Red Hill	Horry	Conway	Residential/ Domestic	Residential/ Domestic	building	ca. 1900	Not Eligible
Conway	0059	Charles Nathan Causey	Boyd Graham	NE corner of Cox's Ferry Rd. and Cox's Ferry Loop			Horry	Conway	Residential/ Domestic	Residential/ Domestic	building	ca. 1895	Eligible

Horry County Survey Results

Quad Name	Site No	Historic Name	Common Name	Address/ Location	City	Vicinity of	County	Quadrangle Name	Historical Use	Current Use	Category	Construction Date	SHPO National Register Determination
Conway	0060	J.P. and Bertha Dunn	Dunn House	1605 Weldon Rd.			Horry	Conway	Residential/ Domestic	Residential/ Domestic	building	ca. 1900	Not Eligible
Conway	0061	Frankie Mills House	Frankie Mills House	5963 Grace Rd.		Peachtree Landing	Horry	Conway	Residential/ Domestic	Residential/ Domestic	building	ca. 1933	Not Eligible
Conway	0079	Ralph Woodward	Glenn K. Woodward	0.5 m east of Hwy 70 and 4 m. south of Conway on dirt road		Toddville	Horry	Conway	Residential/ Domestic	Residential/ Domestic	building	ca. 1905	Not Eligible
Conway	0080	Dusenbery and Company Store	Glenn Woodward	4 m south of Conway on dirt road, 1/ 2 m east of Hwy 701, on dirt road		Toddville	Horry	Conway	Commercial	Unknown	building	ca. 1900	Not Eligible
Conway	0108	Inman Home	Dewey Inman	2547 Allen Dew Rd.		Conway	Horry	Conway	Residential/ Domestic	Residential/ Domestic	building	ca. 1890	Not Eligible
Conway	0110	Tom Jordan	Quince and Alma Cannon	3704 Cates Bay Rd.		Conway	Horry	Conway	Residential/ Domestic	Residential/ Domestic	building	ca. 1908	Not Eligible
Conway	0111	Paul Meyers	Paul Meyers	across from 4445 Willow Springs Rd. (formerly Pawley's Swamp Rd.)		Conway	Horry	Conway	Residential/ Domestic	Residential/ Domestic	building	ca. 1900	Not Eligible
Conway	0112	Willow Springs Church	Willow Springs United Methodist Church	3489 Kates Bay Rd.		Conway	Horry	Conway	Religious	Religious	building	ca. 1905	Not Eligible
Conway	0115		Richard Williams	3423 Kates Bay Hwy		Conway	Horry	Conway	Residential/ Domestic	Residential/ Domestic	building	ca. 1935-40	Not Eligible
Conway	0163	Old Waddington House	Old Waddington House	2773 Cultra Rd.		Conway	Horry	Conway	Residential/ Domestic	Residential/ Domestic	building	ca. 1905	Not Eligible
Conway	0425	Long-Brown Tenant House		CR 79 (Harper Rd.) south side, 0.5 m SE of its jct. with CR 109		Conway	Horry	Conway	Residential/ Domestic	Vacant	building	ca. 1930	Not Eligible
Conway	0425.01	Long-Brown Tenant House (outbuilding)		CR 79 (Harper Rd.) south side, 0.5 m SE of its jct. with CR 109		Conway	Horry	Conway	Agricultural	Other	building	ca. 1935	Not Eligible

Horry County Survey Results

Quad Name	Site No	Historic Name	Common Name	Address/ Location	City	Vicinity of	County	Quadrangle Name	Historical Use	Current Use	Category	Construction Date	SHPO National Register Determination
Conway	0425.02	Long-Brown Tenant House (outbuilding)		CR 79 (Harper Rd.) south side, 0.5 m SE of its jct. with CR 109		Conway	Horry	Conway	Religious	Other	building	ca. 1935	Not Eligible
Conway	0428		Johnson House	2735 Allen Dew Rd.			Horry	Conway	Residential/Domestic	Residential/Domestic	building	ca. 1935	Not Eligible
Conway	0429	Dew Cemetery	Dew Cemetery	Allen Dew Rd., north side, 0.8 m NW of its jct. with CR 109			Horry	Conway	Funerary	Funerary	site	ca. 1900	Not Eligible
Conway	1842			2511 Reta Rd.	Conway		Horry	Conway	Residential/Domestic	Residential/Domestic	building	ca. 1965	Not Eligible
Conway	1843		Conway Education Center	NE corner of Sherwood Rd. and Seventeenth St.	Conway		Horry	Conway	Educational	Religious	building	ca. 1965	Not Eligible
Conway	1844			Four Mile Rd., north side, 0.6 m east of 501	Conway		Horry	Conway	Residential/Domestic	Vacant	building	ca. 1925	Not Eligible
Conway	1845			on west side of Main St. across from Kingston Lake Dr., intersection	Conway		Horry	Conway	Commercial	Commercial	building	ca. 1965	Not Eligible
Conway	1846			950 Dunn Shortcut Rd.	Conway		Horry	Conway	Residential/Domestic	Residential/Domestic	building	ca. 1930	Not Eligible
Conway	1847			1215 Thirteenth Ave.	Conway		Horry	Conway	Residential/Domestic	Residential/Domestic	building	ca. 1960	Not Eligible
Conway	1848			907 Burroughs Rd.	Conway		Horry	Conway	Commercial	Commercial	building	ca. 1965	Not Eligible
Conway	1849		Lewis Furniture and Fine Gifts	NW corner of Fourth and Beaty Sts.	Conway		Horry	Conway	Commercial	Commercial	building	ca. 1960	Not Eligible
Conway	1850		Inman and Inman, Attorneys at	203 Beaty St.	Conway		Horry	Conway	Commercial	Commercial	building	ca. 1965	Not Eligible
Conway	1851		Rankin Law Building, Rankin and Rankin, attys.	201 Beaty St.	Conway		Horry	Conway	Commercial	Commercial	building	ca. 1965	Not Eligible
Conway	1852		The Conway National Bank, Operations and Administration	1400 Third Ave.	Conway		Horry	Conway	Commercial	Commercial	building	ca. 1963	Not Eligible

Horry County Survey Results

Quad Name	Site No	Historic Name	Common Name	Address/ Location	City	Vicinity of	County	Quadrangle Name	Historical Use	Current Use	Category	Construction Date	SHPO National Register Determination
Conway	1853		The Meeting House	1311 Third Ave.	Conway		Horry	Conway	Commercial	Commercial	building	ca. 1960	Not Eligible
Conway	1854		Allstate	one lot west of 1311 Third Ave., south side of street	Conway		Horry	Conway	Commercial	Commercial	building	ca. 1965	Not Eligible
Conway	1855	Ike G. Long, Jr.	Planning and Building Dept., City of Conway	206 Laurel St.	Conway		Horry	Conway	Unknown	Government/ Public	building	ca. 1965	Not Eligible
Conway	1856		Ocean Fish Market	302 Kingston Rd.	Conway		Horry	Conway	Commercial	Commercial	building	ca. 1949	Not Eligible
Conway	1857			320 Edgewood Cir.	Conway		Horry	Conway	Residential/ Domestic	Residential/ Domestic	building	ca. 1955	Not Eligible
Conway	2196		Ridgefield Baptist Church	Hwy 90, north side, about 2 miles east of Bus 501		Conway	Horry	Conway	Religious	Religious	building	ca. 1965	Not Eligible
Conway	2196.01		Ridgefield Baptist Church Cemetery	Hwy 90, north side, about 2 miles east of Bus 501		Conway	Horry	Conway	Funerary	Funerary	site	ca. 1906	Not Eligible
Conway	2197			right of 887 Hwy 90		Conway	Horry	Conway	Residential/ Domestic	Residential/ Domestic	building	ca. 1940	Not Eligible
Conway	2199			935 Hwy 90		Conway	Horry	Conway	Residential/ Domestic	Residential/ Domestic	building	ca. 1940	Not Eligible
Conway	2200			712 Hwy 90		Conway	Horry	Conway	Residential/ Domestic	Residential/ Domestic	building	ea. 1950	Not Eligible
Conway	2201			823 Hwy 90		Conway	Horry	Conway	Residential/ Domestic	Residential/ Domestic	building	ca. 1910	Not Eligible
Conway	2202			727 Hwy 90		Conway	Horry	Conway	Residential/ Domestic	Residential/ Domestic	building	ca. 1940	Not Eligible
Conway	2203			552 Hwy 90		Conway	Horry	Conway	Residential/ Domestic	Residential/ Domestic	building	ca. 1955	Not Eligible
Conway	2204			475 Hwy 90		Conway	Horry	Conway	Residential/ Domestic	Residential/ Domestic	building	ca. 1940	Not Eligible
Conway	2205			453 Hwy 90		Conway	Horry	Conway	Residential/ Domestic	Residential/ Domestic	building	ca. 1915	Not Eligible
Conway	2206		Red Hill Depot	1551 Hwy 544	Conway		Horry	Conway	Transportation	Unknown	building	ca. 1920	Not Eligible
Conway	2207			245 Hardee's Ferry Rd.	Conway		Horry	Conway	Residential/ Domestic	Residential/ Domestic	building	ca. 1945	Not Eligible
Conway	2214			676 Hwy 905		Conway	Horry	Conway	Residential/ Domestic	Residential/ Domestic	building	ca. 1910	Not Eligible
Conway	2215		Oak Grove Missionary Baptist Church	1473 Hwy 905		Conway	Horry	Conway	Religious	Religious	building	1956	Not Eligible

Horry County Survey Results

Quad Name	Site No	Historic Name	Common Name	Address/ Location	City	Vicinity of	County	Quadrangle Name	Historical Use	Current Use	Category	Construction Date	SHPO National Register Determination
Conway	2216			836 Hwy 905		Conway	Horry	Conway	Residential/ Domestic	Residential/ Domestic	building	ca. 1900	Not Eligible
Conway	2217			one lot west of 894 Hwy 905		Conway	Horry	Conway	Residential/ Domestic	Residential/ Domestic	building	ca. 1940	Not Eligible
Conway	2218			950 Hwy 905		Conway	Horry	Conway	Residential/ Domestic	Residential/ Domestic	building	ca. 1935	Not Eligible
Conway	2219			1309 Hwy 905			Horry	Conway	Residential/ Domestic	Residential/ Domestic	building	ca. 1950	Not Eligible
Conway	2220			1086 Hwy 90		Conway	Horry	Conway	Residential/ Domestic	Residential/ Domestic	building	ca. 1950	Not Eligible
Conway	3053		Chevrolet Palmetto	1122 Fourth Ave.	Conway		Horry	Conway	Commercial	Commercial	building	ca. 1965	Not Eligible
Conway	3066		Centenary Cemetery	Hwy 544, about 2 miles south of Hwy 501			Horry	Conway	Funerary	Funerary	site	ca. 1899	Not Eligible
Conway	3067		Hillcrest Memorial Cemetery	1000 Hwy 544			Horry	Conway	Funerary	Funerary	site	1953	Not Eligible
Conway	3068		lookout tower	Hwy 544, east side, 3/ 4 m north of Centenary Church			Horry	Conway	Other	Vacant	structure	ca. 1945-50	Eligible
Conway	3069			4890 Mill Pond Rd.			Horry	Conway	Residential/ Domestic	Residential/ Domestic	building	ca. 1950	Not Eligible
Conway	3070			948 W. Cox Rd.			Horry	Conway	Residential/ Domestic	Residential/ Domestic	building	ca. 1950	Not Eligible
Conway	3072			928 W. Cox Rd.			Horry	Conway	Residential/ Domestic	Residential/ Domestic	building	ca. 1955	Not Eligible
Conway	3073			1073 Causeway Rd.			Horry	Conway	Residential/ Domestic	Residential/ Domestic	building	ca. 1935	Not Eligible
Conway	3074			1042 Holt Rd.			Horry	Conway	Residential/ Domestic	Residential/ Domestic	building	ca. 1935	Not Eligible
Conway	3075			1022 Holt Rd.			Horry	Conway	Residential/ Domestic	Residential/ Domestic	building	ca. 1950	Not Eligible
Conway	3076			across from 1022 Holt Rd.			Horry	Conway	Residential/ Domestic	Residential/ Domestic	building	ca. 1940	Not Eligible
Conway	3077			1017 Holt Rd.			Horry	Conway	Residential/ Domestic	Residential/ Domestic	building	ca. 1940	Not Eligible
Conway	3113		Four Oaks Motel	across from 1283 Hwy 501	Conway		Horry	Conway	Commercial	Commercial	building	ca. 1955-60	Not Eligible
Conway	3114		Red Hill Motel	Hwy 501, near intersection with Hwy 544		Red Hill	Horry	Conway	Commercial	Commercial	building	ca. 1950-55	Not Eligible

Horry County Survey Results

Quad Name	Site No	Historic Name	Common Name	Address/ Location	City	Vicinity of	County	Quadrangle Name	Historical Use	Current Use	Category	Construction Date	SHPO National Register Determination
Conway	3147		Pitch Landing	end of Pitch Landing Rd. at Waccamaw River			Horry	Conway	Transportation	Entertainment/ Recreation	site		Not Eligible
Conway	3148			5470 Reba Rd.		Conway	Horry	Conway	Agricultural	Vacant	building	ca. 1940	Not Eligible
Conway	3149			5425 Tranquil Rd.		Toddville	Horry	Conway	Residential/ Domestic	Residential/ Domestic	building	ca. 1935	Not Eligible
Conway	3150		cemetery	0.1 m south of 5425 Tranquil Rd., west side		Toddville	Horry	Conway	Funerary	Funerary	site	ca. 1886	Not Eligible
Conway	3151			5749 Tranquil Rd.		Toddville	Horry	Conway	Residential/ Domestic	Vacant	building	ca. 1940	Not Eligible
Conway	3151.01			5749 Tranquil Rd.		Toddville	Horry	Conway	Agricultural	Unknown	building	ca. 1940	Not Eligible
Conway	3151.02			5749 Tranquil Rd.		Conway	Horry	Conway	Commercial	Vacant	building	ca. 1935	Not Eligible
Conway	3152			right of 419 Kinlaw Rd.		Conway	Horry	Conway	Residential/ Domestic	Vacant	building	ca. 1940	Not Eligible
Conway	3153			5240 Hwy 701		Conway	Horry	Conway	Residential/ Domestic	Residential/ Domestic	building	ca. 1940	Not Eligible
Conway	3154			4920 Hwy 701		Conway	Horry	Conway	Residential/ Domestic	Residential/ Domestic	building	ca. 1950	Not Eligible
Conway	3154.01			4920 Hwy 701		Conway	Horry	Conway	Residential/ Domestic	Residential/ Domestic	building	ca. 1950	Not Eligible
Conway	3155			1460 Pitch Landing Rd.		Conway	Horry	Conway	Residential/ Domestic	Residential/ Domestic	building	ca. 1925 ?	Not Eligible
Conway	3156			3490 Kates Bay Rd.		Conway	Horry	Conway	Residential/ Domestic	Residential/ Domestic	building	ca. 1920	Not Eligible
Conway	3157			right of 3522 Kates Bay Rd.		Conway	Horry	Conway	Residential/ Domestic	Residential/ Domestic	building	ca. 1930	Not Eligible
Conway	3158			right of 3618 Kates Bay Rd.		Conway	Horry	Conway	Residential/ Domestic	Vacant	building	ca. 1905	Not Eligible
Conway	3159			3801 Willow Springs Rd.		Conway	Horry	Conway	Residential/ Domestic	Residential/ Domestic	building	ca. 1920	Not Eligible
Conway	3160			left of 4301 Dew Ln.		Conway	Horry	Conway	Residential/ Domestic	Vacant	building	ca. 1905	Not Eligible
Conway	3161			left of 1026 Dirty Branch Rd.		Conway	Horry	Conway	Residential/ Domestic	Residential/ Domestic	building	ca. 1950	Not Eligible
Conway	3162		old school?	1403 Dirty Branch Rd.		Conway	Horry	Conway	Unknown	Residential/ Domestic	building	ca. 1920	Not Eligible
Conway	3163		Bethlehem #1 Missionary Baptist Church	1503 Dirty Branch Rd.		Conway	Horry	Conway	Religious	Religious	building	1961	Not Eligible
Conway	3164			near 3311 Blain Ln.		Conway	Horry	Conway	Residential/ Domestic	Vacant	building	ca. 1945	Not Eligible

Horry County Survey Results

Quad Name	Site No	Historic Name	Common Name	Address/ Location	City	Vicinity of	County	Quadrangle Name	Historical Use	Current Use	Category	Construction Date	SHPO National Register Determination
Conway	3165			512 Liz Ln.		Conway	Horry	Conway	Residential/ Domestic	Residential/ Domestic	building	1954	Not Eligible
Conway	3166		Hemingway Chapel A.M.E.	3338 Kates Bay Hwy		Conway	Horry	Conway	Religious	Religious	building	ca. 1955	Not Eligible
Conway	3166.01		Hemingway Chapel A.M.E.	across from 3338 Kate's Bay Hwy		Conway	Horry	Conway	Funerary	Funerary	site	ca. 1902	Not Eligible
Conway	3167			3425 Kates Bay Rd.		Conway	Horry	Conway	Residential/ Domestic	Residential/ Domestic	building	ca. 1935	Not Eligible
Conway	3168			left of 3423 Kates Bay Hwy		Conway	Horry	Conway	Commercial	Vacant	building	ca. 1950	Not Eligible
Conway	3170		St. John Church of God	3401 Kates Bay Rd.		Conway	Horry	Conway	Religious	Religious	building	ca. 1965	Not Eligible
Conway	3171			1567 Hemingway Chapel Rd		Conway	Horry	Conway	Residential/ Domestic	Residential/ Domestic	building	ca. 1950	Not Eligible
Conway	3172		Willow Springs United Methodist Church Campground Cemetery	Kates Bay Hwy, about 2 miles east of Dirty Branch Rd.		Conway	Horry	Conway	Funerary	Funerary	site	ca. 1875	Not Eligible
Conway	3173			3416 Hwy 701		Conway	Horry	Conway	Residential/ Domestic	Residential/ Domestic	building	ca. 1935	Not Eligible
Conway	3174			3430 Hwy 201		Conway	Horry	Conway	Residential/ Domestic	Residential/ Domestic	building	ca. 1935	Not Eligible
Conway	3175			2422 Hwy 378			Horry	Conway	Residential/ Domestic	Vacant	building	ca. 1950	Not Eligible
Conway	3176			2500 Hwy 378			Horry	Conway	Residential/ Domestic	Residential/ Domestic	building	ca. 1940	Not Eligible
Conway	3177			rt. of 2778 Oak St.			Horry	Conway	Residential/ Domestic	Residential/ Domestic	building	ca. 1945	Not Eligible
Conway	3178			left of 2608 Howard St.			Horry	Conway	Residential/ Domestic	Residential/ Domestic	building	ca. 1940	Not Eligible
Conway	3179			2308 Cultra Rd.			Horry	Conway	Residential/ Domestic	Residential/ Domestic	building	ca. 1945	Not Eligible
Conway	3180			2610 Jones St.			Horry	Conway	Residential/ Domestic	Residential/ Domestic	building	ca. 1940	Not Eligible
Conway	3181			2611 Jones St.			Horry	Conway	Residential/ Domestic	Residential/ Domestic	building	ca. 1940	Not Eligible
Conway	3182			right of 3206 Cultra Rd.		Conway	Horry	Conway	Residential/ Domestic	Residential/ Domestic	building	ca. 1950	Not Eligible
Conway	3308			3175 Hwy 501, south side	Conway		Horry	Conway	Residential/ Domestic	Residential/ Domestic	building	ca. 1910	Not Eligible

Horry County Survey Results

Quad Name	Site No	Historic Name	Common Name	Address/ Location	City	Vicinity of	County	Quadrangle Name	Historical Use	Current Use	Category	Construction Date	SHPO National Register Determination
Conway	3309		New El Bethel United Methodist Church	SW corner of Hwy 501 and El Bethel Rd.			Horry	Conway	Religious	Religious	building	ca. 1965	Not Eligible
Conway	3310			Hwy 501, about 1/ 4 mile east of El Bethel Rd.	Conway		Horry	Conway	Residential/ Domestic	Residential/ Domestic	building	ca. 1920	Not Eligible
Conway	3311		Budget Heating and Air	across from 1006 Hwy 901/ Church	Conway		Horry	Conway	Commercial	Commercial	building	ca. 1960	Not Eligible
Conway	3312			about 0.1 set back from Oak St., 0.3 m. south of Skipper Rd.	Conway		Horry	Conway	Residential/ Domestic	Residential/ Domestic	building	ca. 1940	Not Eligible
Conway	3320			150 Sherwood Rd.	Conway		Horry	Conway	Residential/ Domestic	Residential/ Domestic	building	ca. 1960	Not Eligible
Conway	3321		Dolphus M. Grainger steam Generating Electric Plant	just south of intersection of Hwys 501 and 701	Conway		Horry	Conway	Industrial/ Engineering	Industrial/ Engineering	building	ca. 1965	Not Eligible
Conway	3322		Coastal Carolina University	University Blvd., about 1/ 2 m west of Hwy 501		Conway	Horry	Conway	Educational	Educational	building	ca. 1962	Not Eligible
Conway	3322.01		CCU Edward M. Singleton Building	University Blvd., about 1/ 2 m west of Hwy 501		Conway	Horry	Conway	Educational	Educational	building	ca. 1963	Not Eligible
Conway	3323		Budget Inn	681 Hwy 501		Conway	Horry	Conway	Commercial	Commercial	building	ca. 1960-65	Not Eligible
Dongola	0094		Kenneth McNeil	2050 Winburn Rd.		Port Harrelson	Horry	Dongola	Residential/ Domestic	Residential/ Domestic	building	ca. 1920	Not Eligible
Dongola	0094.01		Kenneth McNeil (outbuilding)	2050 Winburn			Horry	Dongola	Agricultural	Vacant	building	ca. 1930	Not Eligible
Dongola	0095		A. C. Brown	east side of Bucksville Rd., 3 3/ 4 m west of U.S. 701		Dongola	Horry	Dongola	Residential/ Domestic	Vacant	building	ca. 1905	Not Eligible
Dongola	0098	Parker Farm	Parker Farm	7400 Pauley Swamp Rd.		Dongola	Horry	Dongola	Residential/ Domestic	Residential/ Domestic	building	ca. 1905	Not Eligible
Dongola	0099		Pauley Swamp Missionary Baptist Church	7480 Pauley Swamp Rd.		Dongola	Horry	Dongola	Religious	Religious	building	ca. 1935	Not Eligible
Dongola	0099.01		Pauley Swamp Missionary Baptist Church Cemetery	7480 Pauley Swamp Rd.		Dongola	Horry	Dongola	Funerary	Funerary	site	ca. 1899	Not Eligible

Horry County Survey Results

Quad Name	Site No	Historic Name	Common Name	Address/ Location	City	Vicinity of	County	Quadrangle Name	Historical Use	Current Use	Category	Construction Date	SHPO National Register Determination
Dongola	0100	Primitive Baptist Church, Pawley Swamp	Primitive Baptist Church	corner of Pawley Swamp Rd. and Pee Dee Rd.		Dongola	Horry	Dongola	Religious	Religious	building	ca. 1915	Not Eligible
Dongola	0106	Harry Brown	Mildred Nobles	5650 Pauley Swamp Rd.		Greenwood Baptist Church	Horry	Dongola	Residential/Domestic	Residential/Domestic	building	ca. 1920	Not Eligible
Dongola	0107	Thomas Byrd Jordan	Jordan Homestead	5323 Pongola Hwy		Conway	Horry	Dongola	Residential/Domestic	Residential/Domestic	building	ca. 1880	Not Eligible
Dongola	0118	Henry Cannon	J. C. Powell	7170? West Bronway Cir		Red Hill	Horry	Dongola	Residential/Domestic	Residential/Domestic	building	ca. 1920	Not Eligible
Dongola	0124	Old Pee Dee School (Lunch House)	Muriel Snowden	5510 Hwy 378		Cedar Grove	Horry	Dongola	Educational	Agricultural	building	ca. 1920	Not Eligible
Dongola	0124.01		Muriel Snowden (outbuilding)	5510 Hwy 378		Cedar Grove	Horry	Dongola	Unknown	Unknown	building	ca. 1935	Not Eligible
Dongola	0125	Old Pee Dee School	Old Pee Dee School in Bucks Township	6915 Pee Dee Rd.		Twelvemile	Horry	Dongola	Educational	Unknown	building	ca. 1890	Not Eligible
Dongola	0125.01	Old Pee Dee School	Old Pee Dee School in Bucks Township (outbuilding)	6915 Pee Dee Rd.			Horry	Dongola	Agricultural	Unknown	building	ca. 1940	Not Eligible
Dongola	0127	Sam Singleton House	Cannon House	2.5 m south of Hwy 378, west side of Pee Dee Rd.			Horry	Dongola	Residential/Domestic	Residential/Domestic	building	ca. 1920	Not Eligible
Dongola	0127.01	Sam Singleton House	Cannon House (outbuilding)	2.5 m south of Hwy 378, west side of Pee Dee Rd.			Horry	Dongola	Agricultural	Other	building	ca. 1925	Not Eligible
Dongola	0129	Bill and Martha Hendricks House	Gasque Home	3.25 m south of Hwy 378, east side of Pee Dee Rd.		Dongola	Horry	Dongola	Residential/Domestic	Residential/Domestic	building	ca. 1890	Not Eligible
Dongola	0130		John Weaver House	5122 Hunting Swamp Rd.		Brownway	Horry	Dongola	Residential/Domestic	Residential/Domestic	building	ca. 1930	Not Eligible
Dongola	0131			NE corner of Hwy 804 and Hunting Swamp Rd., on Hwy 84		Brownway	Horry	Dongola	Residential/Domestic	Vacant	building	ca. 1890	Not Eligible

Horry County Survey Results

Quad Name	Site No	Historic Name	Common Name	Address/ Location	City	Vicinity of	County	Quadrangle Name	Historical Use	Current Use	Category	Construction Date	SHPO National Register Determination
Dongola	0135	Smith Home	James Alvie Smith House	6708 Hwy 134		Dongola	Horry	Dongola	Residential/ Domestic	Residential/ Domestic	building	ca. 1890	Not Eligible
Dongola	0135.01	Smith Home	James Alvie Smith House (outbuilding)	6708 Hwy 134			Horry	Dongola	Agricultural	Unknown	building	ca. 1940	Not Eligible
Dongola	0137		Johnston House	1/ 4 m north of Hwy 378, west side of Pee Dee Rd.		Pee Dee Crossroads	Horry	Dongola	Residential/ Domestic	Residential/ Domestic	building	ca. 1910	Not Eligible
Dongola	0137.01		Johnston House (outbuilding)	1/ 4 m north of Hwy 378, west side of Pee Dee Rd.			Horry	Dongola	Agricultural	Agricultural	building	ca. 1940	Not Eligible
Dongola	0137.02		Johnston House (outbuilding)	1/ 4 m north of Hwy 378, west side of Pee Dee Rd.			Horry	Dongola	Agricultural	Agricultural	building	ca. 1940	Not Eligible
Dongola	0138			2 miles north of Hwy 378 on west side of Pee Dee Road		Pee Dee Crossroads	Horry	Dongola	Residential/ Domestic	Residential/ Domestic	building	ca. 1920	Not Eligible
Dongola	0140	Jordan Homestead	Ben F. Jordan House	0.2 m east of Ford Taylor on Kinfolk		Pee Dee Crossroads	Horry	Dongola	Residential/ Domestic	Residential/ Domestic	building	ca. 1880	Not Eligible
Dongola	0140.01	Jordan Homestead	Ben F. Jordan House (outbuilding)	0.2 m east of Ford Taylor on Kinfolk Rd.			Horry	Dongola	Agricultural	Other	building	ca. 1945	Not Eligible
Dongola	0140.02			6084 Sunrise Rd.			Horry	Dongola	Agricultural	Agricultural	building	ca. 1945	Not Eligible
Dongola	0144	Davis Homestead	Labruce Davis Home	1 m north of Hwy 378, west side of Oak Grove Rd.		Cedar Grove	Horry	Dongola	Residential/ Domestic	Residential/ Domestic	building	ca. 1928	Not Eligible
Dongola	0144.01	Davis Homestead	Labruce Davis Home (outbuilding)	1 m north of Hwy 378, west side of Oak Grove Rd.		Cedar Grove	Horry	Dongola	Agricultural	Unknown	building	ca. 1935	Not Eligible
Dongola	0147		Old Holliday House	3/ 4 m. east of Pee Dee River Rd. on south side of Antioch Rd.		Cedar Grove	Horry	Dongola	Residential/ Domestic	Vacant	building	ca. 1910	Not Eligible
Dongola	0426			Pawley Swamp Rd., east side, just north of its junction with CR 1180			Horry	Dongola	Residential/ Domestic	Residential/ Domestic	building	ca. 1920	Not Eligible
Dongola	0426.01			Pawley Swamp Rd., east side, just north of its junction with CR 1180			Horry	Dongola	Agricultural	Agricultural	building	ca. 1940	Not Eligible

Horry County Survey Results

Quad Name	Site No	Historic Name	Common Name	Address/ Location	City	Vicinity of	County	Quadrangle Name	Historical Use	Current Use	Category	Construction Date	SHPO National Register Determination
Dongola	0431	Brownway Elementary School	Martin's Grocery	Martin's Lake Rd., corner with Kates Bay Rd.		Brownway	Horry	Dongola	Educational	Residential/ Domestic	building	ca. 1942	Not Eligible
Dongola	3105			0.5 m east of Lucas Bay Rd. on Pee Dee Rd.		Dongola	Horry	Dongola	Residential/ Domestic	Residential/ Domestic	building	ca. 1920	Not Eligible
Dongola	3183		Bunker Hill Cemetery	Pee Dee Rd., across from 7385			Horry	Dongola	Funerary	Funerary	site	ca. 1866	Not Eligible
Dongola	3184			SE corner of west Johnston Rd, and Pee Dee Rd, faces Pee			Horry	Dongola	Residential/ Domestic	Residential/ Domestic	building	ca. 1920	Not Eligible
Dongola	3186			6860 Pee Dee Rd.			Horry	Dongola	Residential/ Domestic	Residential/ Domestic	building	ca. 1955	Not Eligible
Dongola	3186.01			6860 Pee Dee Rd.			Horry	Dongola	Agricultural	Other	building	ca. 1955	Not Eligible
Dongola	3186.02			6860 Pee Dee Rd.			Horry	Dongola	Agricultural	Unknown	building	ca. 1955	Not Eligible
Dongola	3187			6173 Pee Dee Rd.			Horry	Dongola	Residential/ Domestic	Residential/ Domestic	building	ca. 1945	Not Eligible
Dongola	3187.01			6173 Pee Dee Rd.			Horry	Dongola	Agricultural	Other	building	ca. 1945	Not Eligible
Dongola	3188			across from 7085 West Brownway Cir., off the road			Horry	Dongola	Residential/ Domestic	Vacant	building	ca. 1915	Not Eligible
Dongola	3188.01			across from 7085 West Brownway Cir., off the road			Horry	Dongola	Agricultural	Agricultural	building	ca. 1950	Not Eligible
Dongola	3188.02			across from 7085 West Brownway Cir., off the road			Horry	Dongola	Agricultural	Other	building	ca. 1955	Not Eligible
Dongola	3188.03			across from 7085 West Brownway Cir., off the road			Horry	Dongola	Agricultural	Unknown	structure	ca. 1950	Not Eligible
Dongola	3188.04			across from 7085 West Brownway Cir., off the road			Horry	Dongola	Agricultural	Agricultural	building	ca. 1955	Not Eligible
Dongola	3189			across from 6811 Cates Bay Hwy			Horry	Dongola	Residential/ Domestic	Residential/ Domestic	building	ca. 1925	Not Eligible
Dongola	3190			6893 Cates Bay Hwy			Horry	Dongola	Residential/ Domestic	Residential/ Domestic	building	ca. 1935	Not Eligible
Dongola	3190.01			6893 Cates Bay Hwy			Horry	Dongola	Agricultural	Unknown	building	ca. 1945	Not Eligible
Dongola	3191			5105 Pee Dee Rd.			Horry	Dongola	Residential/ Domestic	Residential/ Domestic	building	ca. 1945	Not Eligible
Dongola	3192			4126 Garden Rd.		Dongola	Horry	Dongola	Residential/ Domestic	Residential/ Domestic	building	ca. 1935	Not Eligible

Horry County Survey Results

Quad Name	Site No	Historic Name	Common Name	Address/ Location	City	Vicinity of	County	Quadrangle Name	Historical Use	Current Use	Category	Construction Date	SHPO National Register Determination
Dongola	3193			7320 Pauley Swamp Rd.			Horry	Dongola	Commercial	Vacant	building	ca. 1935	Not Eligible
Dongola	3194			7220 Pauley Swamp Rd.		Dongola	Horry	Dongola	Residential/ Domestic	Residential/ Domestic	building	ca. 1945	Not Eligible
Dongola	3194.01			7220 Pauley Swamp Rd.			Horry	Dongola	Agricultural	Unknown	building	ca. 1945	Not Eligible
Dongola	3194.02			7220 Pauley Swamp Rd.			Horry	Dongola	Agricultural	Other	building	ca. 1945	Not Eligible
Dongola	3195			7048 Pauley Swamp Rd.			Horry	Dongola	Residential/ Domestic	Residential/ Domestic	building	ca. 1940	Not Eligible
Dongola	3196			6687 Pauley Swamp Rd.			Horry	Dongola	Residential/ Domestic	Residential/ Domestic	building	ca. 1950	Not Eligible
Dongola	3197		Greenwood Baptist Church	5560 Pauley Swamp Rd.			Horry	Dongola	Religious	Religious	building	ca. 1965	Not Eligible
Dongola	3198			at intersection of Carriage and Cove Rd. on Carriage			Horry	Dongola	Residential/ Domestic	Residential/ Domestic	building	ca. 1935	Not Eligible
Dongola	3198.01			at intersection of Carriage and Cove Rd. on Carriage			Horry	Dongola	Agricultural	Agricultural	building	ca. 1935	Not Eligible
Dongola	3199		part of Carriage farm	5561 Carriage Rd.			Horry	Dongola	Residential/ Domestic	Residential/ Domestic	building	ca. 1940	Not Eligible
Dongola	3200			5476 Carriage Rd.		Dongola	Horry	Dongola	Residential/ Domestic	Residential/ Domestic	building	ca. 1950	Not Eligible
Dongola	3201			right of 6011 Dongola Hwy			Horry	Dongola	Residential/ Domestic	Residential/ Domestic	building	ca. 1940	Not Eligible
Dongola	3202			5918 Dongola Hwy			Horry	Dongola	Residential/ Domestic	Residential/ Domestic	building	ca. 1950	Not Eligible
Dongola	3202.01			5918 Dongola Hwy			Horry	Dongola	Agricultural	Unknown	building	ca. 1940	Not Eligible
Dongola	3202.02			5918 Dongola Hwy			Horry	Dongola	Agricultural	Unknown	building	ca. 1940	Not Eligible
Dongola	3202.03			5918 Dongola Hwy			Horry	Dongola	Agricultural	Unknown	building	ca. 1940	Not Eligible
Dongola	3203		New Hope Missionary Baptist Church Cemetery	Kates Bay Rd., about 1 mile west of Dongola Hwy			Horry	Dongola	Funerary	Funerary	site	ca. 1933	Not Eligible
Dongola	3204			5310 Cates Bay Hwy			Horry	Dongola	Residential/ Domestic	Residential/ Domestic	building	ca. 1935	Not Eligible
Dongola	3204.01			5310 Cates Bay Hwy			Horry	Dongola	Agricultural	Unknown	building	ca. 1940	Not Eligible
Dongola	3205			0.1 m. east of Morris Carter Rd, on Brown Way Shortcut			Horry	Dongola	Residential/ Domestic	Residential/ Domestic	building	ca. 1930	Not Eligible

Horry County Survey Results

Quad Name	Site No	Historic Name	Common Name	Address/ Location	City	Vicinity of	County	Quadrangle Name	Historical Use	Current Use	Category	Construction Date	SHPO National Register Determination
Dongola	3206			7120 Elbow Rd.			Horry	Dongola	Residential/ Domestic	Residential/ Domestic	building	ca. 1915	Not Eligible
Dongola	3207			7096 Elbow Rd.			Horry	Dongola	Residential/ Domestic	Residential/ Domestic	building	ca. 1950	Not Eligible
Dongola	3208		Cane Branch A.M.E.Church	6462 Cane Branch Church Rd.			Horry	Dongola	Religious	Religious	building	ca. 1960	Not Eligible
Dongola	3208.01			6462 Cane Branch Church Rd.			Horry	Dongola	Religious	Religious	building	ca. 1965	Not Eligible
Dongola	3208.02		Cane Branch A.M.E. Church Cemetery	6462 Cane Branch Church Rd.			Horry	Dongola	Funerary	Funerary	site	ca. 1929	Not Eligible
Dongola	3209			6647 Hodges Rd.			Horry	Dongola	Residential/ Domestic	Residential/ Domestic	building	ca. 1935	Not Eligible
Dongola	3210			5312 Hendricks Short-Cut Rd.			Horry	Dongola	Residential/ Domestic	Residential/ Domestic	building	ca. 1915	Not Eligible
Dongola	3211			5935 West Johnston Rd.			Horry	Dongola	Residential/ Domestic	Residential/ Domestic	building	ca. 1940	Not Eligible
Dongola	3212			5820 Haba Ln.			Horry	Dongola	Residential/ Domestic	Residential/ Domestic	building	ca. 1945	Not Eligible
Dongola	3212.01		garage, left of house	5820 Haba Ln.		Singleton Crossroads	Horry	Dongola	Residential/ Domestic	Agricultural	building	ca. 1950	Not Eligible
Dongola	3212.02			5820 Haba Ln.			Horry	Dongola	Agricultural	Unknown	building	ca. 1945	Not Eligible
Dongola	3213			west Johnston, across from int. with Dorchester Rd.			Horry	Dongola	Residential/ Domestic	Residential/ Domestic	building	ca. 1940	Not Eligible
Dongola	3214			7781 Dorchester Rd, off Glasgow Cir.			Horry	Dongola	Residential/ Domestic	Residential/ Domestic	building	ca. 1940	Not Eligible
Dongola	3215			5853 Antioch Rd.			Horry	Dongola	Residential/ Domestic	Residential/ Domestic	building	ca. 1935	Not Eligible
Dongola	3216			6119 Antioch Rd.			Horry	Dongola	Residential/ Domestic	Residential/ Domestic	building	ca. 1925	Not Eligible
Dongola	3217		Old Antioch Cemetery	Antioch Rd., near Ford Taylor Rd.			Horry	Dongola	Funerary	Funerary	site	ca. 1884	Not Eligible
Dongola	3218			across from 6273 Antioch Rd.			Horry	Dongola	Residential/ Domestic	Residential/ Domestic	building	ca. 1925	Not Eligible
Dongola	3219			north side of Antioch, less than mile east of Oak			Horry	Dongola	Residential/ Domestic	Residential/ Domestic	building	ca. 1910	Not Eligible
Dongola	3220	school	Pee Dee Place Bread of Life Tabernacle	3521 Juniper Bay Rd.			Horry	Dongola	Educational	Commercial	building	ca. 1960	Not Eligible

Horry County Survey Results

Quad Name	Site No	Historic Name	Common Name	Address/ Location	City	Vicinity of	County	Quadrangle Name	Historical Use	Current Use	Category	Construction Date	SHPO National Register Determination
Dongola	3221	school? Oakey Swamp Baptist Church (across street)		3794 Juniper Bay Rd.			Horry	Dongola	Educational	Residential/ Domestic	building	ca. 1930	Not Eligible
Dongola	3222			1360 Singing Pines Rd.			Horry	Dongola	Residential/ Domestic	Residential/ Domestic	building	ca. 1920	Not Eligible
Dongola	3223			1725 Singing Pines Dr.			Horry	Dongola	Residential/ Domestic	Residential/ Domestic	building	ca. 1935	Not Eligible
Dongola	3224			across from 5415 Hampton Rd.		Juniper Bay	Horry	Dongola	Residential/ Domestic	Residential/ Domestic	building	ca. 1950	Not Eligible
Dongola	3225		Juniper Bay Baptist Church	5265 Juniper Bay Rd.			Horry	Dongola	Religious	Religious	building	1957	Not Eligible
Dongola	3225.01		Juniper Bay Baptist Church Cemetery	5265 Juniper Bay Rd.			Horry	Dongola	Funerary	Funerary	site	ca. 1909	Not Eligible
Dongola	3226			5225 Juniper Bay Rd.		Juniper Bay	Horry	Dongola	Residential/ Domestic	Residential/ Domestic	building	ca. 1930	Not Eligible
Dongola	3227			0.2 m off road across from 5265 Juniper Bay Rd.			Horry	Dongola	Agricultural	Unknown	building	ca. 1930	Not Eligible
Dongola	3227.01			0.2 m off road across from 5265 Juniper Bay Rd.			Horry	Dongola	Agricultural	Unknown	building	ca. 1930	Not Eligible
Dongola	3227.02			0.2 m off road across from 5265 Juniper Bay Rd.			Horry	Dongola	Agricultural	Unknown	building	ca. 1900	Not Eligible
Dongola	3228			0.2 m south of Johnston Shortcut, east side Pee Dee			Horry	Dongola	Residential/ Domestic	Residential/ Domestic	building	ca. 1940	Not Eligible
Dongola	3229			6625 Ford Taylor Rd.			Horry	Dongola	Residential/ Domestic	Residential/ Domestic	building	ca. 1945	Not Eligible
Dongola	3230			Sunrise Dr., 0.1 m east off of Ford Taylor Rd.			Horry	Dongola	Residential/ Domestic	Vacant	building	ca. 1920	Not Eligible
Dongola	3231			6084 Sunrise Rd.			Horry	Dongola	Residential/ Domestic	Residential/ Domestic	building	ca. 1945	Not Eligible
Dongola	3231.01			6084 Sunrise Rd.			Horry	Dongola	Agricultural	Unknown	building	ca. 1945	Not Eligible
Dongola	3231.02			6084 Sunrise Rd.			Horry	Dongola	Agricultural	Agricultural	building	ca. 1935	Not Eligible

Horry County Survey Results

Quad Name	Site No	Historic Name	Common Name	Address/ Location	City	Vicinity of	County	Quadrangle Name	Historical Use	Current Use	Category	Construction Date	SHPO National Register Determination
Dongola	3300			6075 Hwy 378			Horry	Dongola	Residential/ Domestic	Residential/ Domestic	building	ca. 1935	Not Eligible
Dongola	3301		Cedar Grove Baptist Church	5025 Hwy 378			Horry	Dongola	Religious	Religious	building	ca. 1945	Not Eligible
Dongola	3301.01		Cedar Grove Baptist Church Pastorium	5025 Hwy 378			Horry	Dongola	Residential/ Domestic	Residential/ Domestic	building	ca. 1960	Not Eligible
Dongola	3301.02		Cedar Grove Baptist Church Cemetery	5025 Hwy 378			Horry	Dongola	Funerary	Funerary	site	ca. 1846	Not Eligible
Dongola	3302			5745 Hwy 378			Horry	Dongola	Residential/ Domestic	Residential/ Domestic	building	ca. 1945	Not Eligible
Dongola	3303			5576 Hwy 378			Horry	Dongola	Residential/ Domestic	Residential/ Domestic	building	ca. 1940	Not Eligible
Dongola	3304			north side Hwy 378, across from int. with West Johnston Rd.			Horry	Dongola	Residential/ Domestic	Commercial	building	ca. 1940	Not Eligible
Dongola	3305			left of 4030 Hwy 378			Horry	Dongola	Commercial	Commercial	building	ca. 1965	Not Eligible
Duford	0252	Blanton Homestead	Blanton Home	15936 Hwy 19 / Blanton Rd		Floyds / Duford	Horry	Duford	Residential/ Domestic	Residential/ Domestic	building	ca. 1938	Not Eligible
Duford	0257	Small Homestead	Small Home	1/ 3 mile E of Duford Rd on N side of Hwy 9		Duford	Horry	Duford	Residential/ Domestic	Vacant	building	ca. 1918	Not Eligible
Duford	0258	E. M. "Dunk" Meares Homestead	Meares Home	6900 Hwy 9		Floyds	Horry	Duford	Residential/ Domestic	Residential/ Domestic	building	ca. 1930	Not Eligible
Duford	0259	Norton Homestead	Norton Home	9/ 10 mile south of Duford Crossroads on north side of		Duford/ Floyds	Horry	Duford	Residential/ Domestic	Residential/ Domestic	building	ca. 1919	Not Eligible
Duford	0259.01	Norton Homestead	Norton Home (outbuilding)	9/ 10 mile south of Duford Crossroads on north side of		Duford/ Floyds	Horry	Duford	Agricultural	Agricultural	building	ca. 1940	Not Eligible
Duford	0260	John Q. Phillips Homestead	John Glettie Phillips Home	south side of Hwy 9, 2 miles east of Duford Crossroads		Mount Olive	Horry	Duford	Residential/ Domestic	Residential/ Domestic	building	ca. 1921	Not Eligible
Duford	0261		Billie Smith Home	4714 Long Branch Swamp Rd.		Mount Olive	Horry	Duford	Residential/ Domestic	Residential/ Domestic	building	ca. 1920	Not Eligible
Duford	0261.01		Billie Smith Home (outbuilding)	4714 Long Branch Swamp Rd.		Mount Olive	Horry	Duford	Agricultural	Other	building	ca. 1925	Not Eligible

Horry County Survey Results

Quad Name	Site No	Historic Name	Common Name	Address/ Location	City	Vicinity of	County	Quadrangle Name	Historical Use	Current Use	Category	Construction Date	SHPO National Register Determination
Duford	0263	Floyd Homestead	Floyd Home	1165 Bedford Rd		Floyds / Duford	Horry	Duford	Residential/ Domestic	Residential/ Domestic	building	ca. 1890	Not Eligible
Duford	0265	Floyd House	Battle House	1/ 8 mile W of Buford Rd. on the S side of Hwy 9		Duford	Horry	Duford	Residential/ Domestic	Residential/ Domestic	building	ca. 1910	Not Eligible
Duford	0266	Floyds Methodist Church	Floyds United Methodist Church	1/ 16 mile east of Duford crossroads, north side Hwy 9		Duford	Horry	Duford	Religious	Religious	building	ca. 1908, 193	Not Eligible
Duford	0267	P.A. Duncan Estate	Duncan House	3140 Bay View Dr.		Grassy Bay	Horry	Duford	Residential/ Domestic	Residential/ Domestic	building	ca. 1935	Not Eligible
Duford	0267.01	P.A. Duncan Estate	Duncan House (outbuilding)	3140 Bay View Dr.		Grassy Bay	Horry	Duford	Other	Other	building	ca. 1955	Not Eligible
Duford	0269	Hammond House	Lydia Causey House	4401 Siskron Dr.		Fair Bluffs	Horry	Duford	Residential/ Domestic	Residential/ Domestic	building	ca. 1930	Not Eligible
Duford	0270	Old Liza Hooks House	Cooper House	142 miles north of Hwy 9, eastside of Hwy 1023/ Old Stage Rd		Floyds	Horry	Duford	Residential/ Domestic	Residential/ Domestic	building	ca. 1860	Not Eligible
Duford	0271			17398 Hwy 19		Floyds	Horry	Duford	Residential/ Domestic	Residential/ Domestic	building	ca. 1920	Not Eligible
Duford	0271.01			17398 Hwy 19		Floyds	Horry	Duford	Agricultural	Unknown	building	ca. 1925	Not Eligible
Duford	0275	Willie Lee Black Home	Toney Strickland House	W side of Pleasantdale Rd. approx. 1/ 8 of a mile S of Hwy 76		Floyds	Horry	Duford	Residential/ Domestic	Vacant	building	ca. 1890	Not Eligible
Duford	0275.01	Willie Lee Black Home	Toney Strickland House (outbuilding)	W side of Pleasantdale Rd. approx. 1/ 8 of a mile S of Hwy 76		Floyds	Horry	Duford	Agricultural	Agricultural	building	ca. 1940	Not Eligible
Duford	0284	Weldon Hammond House	Hammond Home	7990 Spring Branch Rd.		Spring Branch	Horry	Duford	Residential/ Domestic	Residential/ Domestic	building	ca. 1915	Not Eligible
Duford	0285	Hammond Homestead	Ed Hammond Home	8712 Spring Branch Rd.		Fair Bluff	Horry	Duford	Residential/ Domestic	Residential/ Domestic	building	ca. 1926	Not Eligible
Duford	0286	The Hammond Homestead	Franklin Hammond House	2 miles east of Hwy 76 on south side of Hwy 72		Fair Bluff	Horry	Duford	Residential/ Domestic	Vacant	building	ca. 1900	Not Eligible
Duford	0288	Hammonds Homestead	J.C. Edmunds Home	5765 Hwy 76		Spring Branch	Horry	Duford	Residential/ Domestic	Residential/ Domestic	building	ca. 1868	Eligible

Horry County Survey Results

Quad Name	Site No	Historic Name	Common Name	Address/ Location	City	Vicinity of	County	Quadrangle Name	Historical Use	Current Use	Category	Construction Date	SHPO National Register Determination
Duford	0288.01	Hammonds Homestead	J.C. Edmunds Home (outbuilding)	5765 Hwy 76		Spring Branch	Horry	Duford	Agricultural	Agricultural	building	ca. 1900	Eligible
Duford	0289		Willie Eady House	1/ 2 mile east of Hwy 76 on south side of Hwy 2644		Spring Branch	Horry	Duford	Residential/ Domestic	Residential/ Domestic	building	ca. 1860-80	Not Eligible
Duford	0290			SE side of Allspice Rd approx. 1/ 2 of a mile E of Hwy 76		Spring Branch	Horry	Duford	Residential/ Domestic	Residential/ Domestic	building	ca. 1915	Eligible
Duford	0292	Huggins House	J. Roy Causey Home	1 mile east of Hwy 76, south side Hwy 2644, then 1/ 3 m. west		Pleasant Branch	Horry	Duford	Residential/ Domestic	Residential/ Domestic	building	ca. 1928	Not Eligible
Duford	0293	Grainger House	Causey House	1 mile east of Hwy 76, south side Hwy 2644, then 2/ 3 m. west		Pleasant Branch	Horry	Duford	Residential/ Domestic	Residential/ Domestic	building	ca. 1868	Not Eligible
Duford	0293.01	Grainger House	Causey House (outbuilding)	1 mile east of Hwy 76, south side Hwy 2644, then 2/ 3 m. west		Pleasant Branch	Horry	Duford	Agricultural	Vacant	building	ca. 1925	Not Eligible
Duford	0293.02	Grainger House	Causey House (outbuilding)	1 mile east of Hwy 76, south side Hwy 2644, then 2/ 3 m. west		Pleasant Branch	Horry	Duford	Agricultural	Other	building	ca. 1935	Not Eligible
Duford	0295	Grainger Homestead	Ellis House	3 miles south of N.C./ S.C. border on east side Hwy 76		Floyds	Horry	Duford	Residential/ Domestic	Residential/ Domestic	building	ca. 1910	Not Eligible
Duford	0296			1/ 2 mile S of Hwy 2644 on W side of Hwy 76		Floyds	Horry	Duford	Residential/ Domestic	Residential/ Domestic	building	ca. 1925	Not Eligible
Duford	0298	Powell Home	Floyd House	8301 Pettigrew Rd.		Floyds	Horry	Duford	Residential/ Domestic	Residential/ Domestic	building	ca. 1898	Not Eligible
Duford	0299	Oak Grove Elementary School	Oak Grove Elementary School	N side of Oak Grove Church Rd. at Spring Branch Rd.		Duford	Horry	Duford	Educational	Vacant	building	ca. 1933	Eligible
Duford	0416			E side of Duford Rd. approx 1/ 4 mile S of Pickney Rd.		Floyds	Horry	Duford	Residential/ Domestic	Residential/ Domestic	building	ca. 1930	Not Eligible
Duford	1623			E side of Pettigrew Rd. approx. 1/ 2 mile S of Allspice Rd		Nichols	Horry	Duford	Residential/ Domestic	Residential/ Domestic	building	1926	Not Eligible

Horry County Survey Results

Quad Name	Site No	Historic Name	Common Name	Address/ Location	City	Vicinity of	County	Quadrangle Name	Historical Use	Current Use	Category	Construction Date	SHPO National Register Determination
Duford	1982			5180 Hwy 44/ Buford Rd.		junction Hwy 44 & 76	Horry	Duford	Residential/ Domestic	Residential/ Domestic	building	ca. 1955	Not Eligible
Duford	2015			7825 Comander Dr.			Horry	Duford	Residential/ Domestic	Residential/ Domestic	building	ca. 1950	Not Eligible
Duford	2015.01			7825 Comander Dr.			Horry	Duford	Agricultural	Agricultural	building	ca. 1900	Not Eligible
Duford	2015.02			7825 Comander Dr.			Horry	Duford	Agricultural	Agricultural	building	ca. 1900	Not Eligible
Duford	2066			N side of Hwy 76 at the Hwy 76/ 9 junction		Floyds	Horry	Duford	Residential/ Domestic	Residential/ Domestic	building	ca. 1930	Not Eligible
Duford	2152	Free Welcome Pentecostal Church.	Free Welcome Pentecostal Church	E side of Pleasantdale Rd. approx. 1/ 8 of a mile S of Hwy 76		Floyds	Horry	Duford	Religious	Religious	building	ca. 1920	Not Eligible
Duford	2187			S side of Hwy 76 approx. 1.5 mile SW of Howard Rd.		Hwy 76 & Hwy 9 junction	Horry	Duford	Agricultural	Agricultural	building	ca. 1920	Not Eligible
Duford	2226		Oak Grove Baptist Church	S side of Oak Grove Church Rd. at Spring Branch Rd.		Floyds	Horry	Duford	Religious	Religious	building	ca. 1965	Not Eligible
Duford	2228			4989 Hwy 76		Nichols	Horry	Duford	Residential/ Domestic	Residential/ Domestic	building	ca. 1915	Not Eligible
Duford	2228.01			4989 Hwy 76		Nichols	Horry	Duford	Agricultural	Agricultural	building	ca. 1915	Not Eligible
Duford	2228.02			4989 Hwy 76		Nichols	Horry	Duford	Agricultural	Agricultural	building	ca. 1915	Not Eligible
Duford	2229			SW side of Hwy 76 approx. 1 mile SE of Pleasantdale Rd.		Nichols	Horry	Duford	Agricultural	Vacant	building	ca. 1940	Not Eligible
Duford	2230			SW side of Hwy 76 approx. 1.5 miles SE of Pleasantdale Rd.		Nichols	Horry	Duford	Residential/ Domestic	Residential/ Domestic	building	ca. 1940	Not Eligible
Duford	2236			E side of Pettigrew Rd. approx 50 yds off Allspice Dr.		Nichols	Horry	Duford	Residential/ Domestic	Vacant	building	ca. 1925	Not Eligible
Duford	2386			E side of Sun Cove Rd. approx. 1/ 2 mils N of Pickney Rd.		Nichols	Horry	Duford	Residential/ Domestic	Residential/ Domestic	building	ca. 1955	Not Eligible
Duford	2576			E side of Duford Rd approx. 1/ 2 mile N of Pickney Rd.		Floyds	Horry	Duford	Funerary	Funerary	site	ca. 1830-2000	Not Eligible
Duford	2879		Grainger Cemetery	NE side of Dolores Rd. approx. 1 & 1/ 4 mile SE of Hwy 76		Nichols	Horry	Duford	Funerary	Funerary	site	ca. 1825 -1920	Not Eligible

Horry County Survey Results

Quad Name	Site No	Historic Name	Common Name	Address/ Location	City	Vicinity of	County	Quadrangle Name	Historical Use	Current Use	Category	Construction Date	SHPO National Register Determination
Duford	3071			S side of Womack Rd approx 1/ 2 mile N of Pickney Rd.		Floyds	Horry	Duford	Agricultural	Agricultural	building	ca. 1940	Not Eligible
Duford	3141			4430 Mt. Olive Church Rd.		Fair Bluff	Horry	Duford	Residential/ Domestic	Residential/ Domestic	building	ca. 1940	Not Eligible
Duford	3169			Hamps Rd., 0.1 mile west of intersection with Norton Rd.		Floyds	Horry	Duford	Agricultural	Agricultural	building	ca. 1910	Not Eligible
Duford	3185			5070 Alma Rd.		Floyds	Horry	Duford	Residential/ Domestic	Residential/ Domestic	building	ca. 1890	Not Eligible
Duford	3284			4565 Red Bud		Floyds	Horry	Duford	Residential/ Domestic	Residential/ Domestic	building	ca. 1920	Not Eligible
Duford	3284.01			4565 Red Bud		Floyds	Horry	Duford	Agricultural	Agricultural	building	ca. 1920	Not Eligible
Duford	3328			4071 Siskron Rd.		Fair Bluff	Horry	Duford	Residential/ Domestic	Residential/ Domestic	building	ca. 1955	Not Eligible
Duford	3328.01			4071 Siskron Rd.		Fair Bluff	Horry	Duford	Agricultural	Agricultural	building	ca. 1920	Not Eligible
Duford	3329			4471 Pickney Rd.		Floyds	Horry	Duford	Residential/ Domestic	Residential/ Domestic	building	ca. 1955	Not Eligible
Duford	3330			W side of Little Dr. approx. 1/ 8 mile S of Pickney Rd.		Floyds	Horry	Duford	Residential/ Domestic	Residential/ Domestic	building	ca. 1925	Not Eligible
Duford	3330.01			W side of Little Dr. approx. 1/ 8 mile S of Pickney Rd.		Floyds	Horry	Duford	Other	Other	building	ca. 1950	Not Eligible
Duford	3330.02			W side of Little Dr. approx. 1/ 8 mile S of Pickney Rd.		Floyds	Horry	Duford	Agricultural	Vacant	building	ca. 1950	Not Eligible
Duford	3330.03			W side of Little Dr. approx. 1/ 8 mile S of Pickney Rd.		Floyds	Horry	Duford	Agricultural	Other	building	ca. 1905	Not Eligible
Duford	3331			W side of Little Rd approx. 1/ 2 mile S of Pickney Rd.		Floyds	Horry	Duford	Residential/ Domestic	Residential/ Domestic	building	ca. 1950	Not Eligible
Duford	3332			3421 Old Stage Rd.		Floyds	Horry	Duford	Residential/ Domestic	Residential/ Domestic	building	ca. 1940	Not Eligible
Duford	3333			across Old Stage Rd. from 3571		Floyds	Horry	Duford	Agricultural	Agricultural	building	ca. 1930	Not Eligible
Duford	3334			3571 Duford Rd.		Duford	Horry	Duford	Residential/ Domestic	Vacant	building	ca. 1915	Not Eligible
Duford	3335			3775 Duford Rd.		Floyds	Horry	Duford	Residential/ Domestic	Residential/ Domestic	building	ca. 1950	Not Eligible

Horry County Survey Results

Quad Name	Site No	Historic Name	Common Name	Address/ Location	City	Vicinity of	County	Quadrangle Name	Historical Use	Current Use	Category	Construction Date	SHPO National Register Determination
Duford	3336		Wannamaker Baptist Church	SW corner of Pickney & Duford		Floyds	Horry	Duford	Religious	Religious	building	1954	Not Eligible
Duford	3338			5201 Alma Rd.		Fair Bluff	Horry	Duford	Residential/Domestic	Residential/Domestic	building	ca. 1910	Not Eligible
Duford	3339			7621 Spring Branch Rd.		Fair Bluff	Horry	Duford	Residential/Domestic	Residential/Domestic	building	ca. 1900	Not Eligible
Duford	3340			7180 Spring Branch Rd.		Fair Bluff	Horry	Duford	Residential/Domestic	Residential/Domestic	building	ca. 1880	Not Eligible
Duford	3341			N side of Hwy 9 approx. 1/ 4 mile SE of Mount Olive Church Rd.		Duford	Horry	Duford	Commercial	Vacant	building	ca. 1930	Eligible
Duford	3342			N corner of Mount Olive Church Rd. & Hwy 9		Green Sea	Horry	Duford	Commercial	Vacant	building	ca. 1935	Not Eligible
Duford	3343			W corner of Mount Olive Church Rd. & Hwy 9		Green Sea	Horry	Duford	Commercial	Vacant	building	ca. 1940	Eligible
Duford	3344			5730 Hwy 9		Green Sea	Horry	Duford	Residential/Domestic	Vacant	building	ca. 1950	Not Eligible
Duford	3345			6105 Hwy 9		Green Sea	Horry	Duford	Residential/Domestic	Residential/Domestic	building	ca. 1950	Not Eligible
Duford	3346			2381 Carolina Rd.		Green Sea	Horry	Duford	Residential/Domestic	Residential/Domestic	building	ca. 1960	Not Eligible
Duford	3347			2495 Carolina Rd.		Green Sea	Horry	Duford	Residential/Domestic	Residential/Domestic	building	ca. 1930	Not Eligible
Duford	3348			NE side of Hwy 9 approx. 1/ 8 mile NW of Carolina Rd.		Floyds	Horry	Duford	Residential/Domestic	Vacant	building	ca. 1925	Not Eligible
Duford	3349			6845 Hwy 9		Floyds	Horry	Duford	Residential/Domestic	Residential/Domestic	building	ca. 1900	Not Eligible
Duford	3350			6957 Hwy 9		Floyds / Duford	Horry	Duford	Residential/Domestic	Residential/Domestic	building	ca. 1945	Not Eligible
Duford	3351			6065 Woodgreen Dr.		Fair Bluff	Horry	Duford	Residential/Domestic	Residential/Domestic	building	ca. 1945	Not Eligible
Duford	3352			6700 Lovett Ln.		Fair Bluff	Horry	Duford	Residential/Domestic	Residential/Domestic	building	ca. 1900	Not Eligible
Duford	3353			6611 Lovett Rd.		Fair Bluff	Horry	Duford	Residential/Domestic	Residential/Domestic	building	ca. 1900	Not Eligible
Duford	3353.01			6611 Lovett Rd.		Fair Bluff	Horry	Duford	Agricultural	Agricultural	building	ca. 1910	Not Eligible
Duford	3354			6591 Norton Rd.		Fair Bull	Horry	Duford	Residential/Domestic	Residential/Domestic	building	ca. 1880	Not Eligible

Horry County Survey Results

Quad Name	Site No	Historic Name	Common Name	Address/ Location	City	Vicinity of	County	Quadrangle Name	Historical Use	Current Use	Category	Construction Date	SHPO National Register Determination
Duford	3354.01			6591 Norton Rd.		Fain Bluff	Horry	Duford	Unknown	Unknown	building	ca. 1940	Not Eligible
Duford	3354.02			6591 Norton Rd.		Fair Bluff	Horry	Duford	Agricultural	Agricultural	building	ca. 1940	Not Eligible
Duford	3355	Hammond Cemetery	Hammond Cemetery	N side of Spring Branch Rd. approx. 1/ 2 mile E of Spring Branch		Spring Branch Church	Horry	Duford	Funerary	Funerary	site	ca. 1890-2005	Not Eligible
Duford	3359	Hooks House	Lilian Hooks House	7766 Hwy 76		Duford	Horry	Duford	Residential/ Domestic	Residential/ Domestic	building	ca. 1920	Not Eligible
Duford	3360			7820 Hwy 76		Duford	Horry	Duford	Residential/ Domestic	Residential/ Domestic	building	ca. 1920	Not Eligible
Duford	3361			8795 Hwy 76		Duford	Horry	Duford	Residential/ Domestic	Residential/ Domestic	building	ca. 1920	Not Eligible
Duford	3362			SW side of Hwy 9 approx. 1/ 2 mile SE of Hwy 76		Nichols	Horry	Duford	Residential/ Domestic	Residential/ Domestic	building	ca. 1955	Not Eligible
Duford	3363	Riverside Cemetery	Riverside Cemetery	SW side of Hwy 9 at the junction of Hwy 76		Nichols	Horry	Duford	Funerary	Funerary	site	ca. 1910-2005	Not Eligible
Duford	3364			N side of Hwy 430 / Hibicus Dr. approx. 1 mile E of Hwy 9/ 19 junction		Duford	Horry	Duford	Residential/ Domestic	Residential/ Domestic	building	ca. 1955	Not Eligible
Duford	3365			2627 Nichols Hwy		Nichols	Horry	Duford	Residential/ Domestic	Residential/ Domestic	building	ca. 1925	Not Eligible
Duford	3366	Elliot Cemetery	Elliot Cemetery	E side of Nichols Hwy at Creek Landing Rd.		Nichols	Horry	Duford	Funerary	Funerary	site	ca. 1890-2005	Not Eligible
Duford	3367			N side of Creek Landing Rd. approx 1/ 2 mile W of Nichols Hwy		Nichols	Horry	Duford	Residential/ Domestic	Residential/ Domestic	building	ca. 1930	Not Eligible
Duford	3369			2771 Nichols Hwy		Nichols	Horry	Duford	Residential/ Domestic	Residential/ Domestic	building	ca. 1930	Not Eligible
Duford	3370			8140 Mill Pond Rd.		Cartwheel Branch	Horry	Duford	Residential/ Domestic	Residential/ Domestic	building	ca. 1945	Not Eligible
Duford	3371			16173 Hwy 19		Cartwheel Branch	Horry	Duford	Residential/ Domestic	Residential/ Domestic	building	ca. 1900	Not Eligible
Duford	3372	Blanton Cemetery	Blanton Cemetery	N side of Hwy 19 approx. 1 mile E of Jarrot Rd.		Cartwheel Branch	Horry	Duford	Funerary	Funerary	building	ca. 1890-2005	Not Eligible
Duford	3373			15708 Hwy 19 / Blanton Rd.		Floyds / Duford	Horry	Duford	Residential/ Domestic	Residential/ Domestic	building	ca. 1950	Not Eligible

Horry County Survey Results

Quad Name	Site No	Historic Name	Common Name	Address/ Location	City	Vicinity of	County	Quadrangle Name	Historical Use	Current Use	Category	Construction Date	SHPO National Register Determination
Duford	3374			across from 15708 Hwy 19 / Blanton Rd.		Floyds / Duford	Horry	Duford	Residential/ Domestic	Residential/ Domestic	building	ca. 1940	Not Eligible
Duford	3375			15473 Hwy 19 / Buford Rd.		Floyds / Duford	Horry	Duford	Residential/ Domestic	Residential/ Domestic	building	ca. 1940	Not Eligible
Duford	3376			6976 Maple Wild Rd.		Floyds / Duford	Horry	Duford	Residential/ Domestic	Residential/ Domestic	building	ca. 1960	Not Eligible
Duford	3379			1670 M.W. Stroud Rd		Nichols	Horry	Duford	Residential/ Domestic	Residential/ Domestic	building	ca. 1940	Not Eligible
Duford	3379.01			1676 M.W. Stroud Rd.		Nichols	Horry	Duford	Agriculture	Other	building	ca. 1910	Not Eligible
Duford	3379.02			1671 M.W. Stroud Rd.		Nichols	Horry	Duford	Agricultural	Agricultural	building	ca. 1915	Not Eligible
Duford	3379.03			1676 M.W. Stroud Rd.		Nichols	Horry	Duford	Agricultural	Agricultural	building	ca. 1920	Not Eligible
Duford	3379.04			1676 M.W. Stroud Rd.		Nichols	Horry	Duford	Agricultural	Agricultural	building	ca. 1910	Not Eligible
Duford	3379.05			1676 M.W. Stroud Rd.		Nichols	Horry	Duford	Agricultural	Agricultural	building	ca. 1900	Not Eligible
Duford	3379.06			1671 M.W. Stroud Rd.		Nichols	Horry	Duford	Agricultural	Agricultural	building	ca. 1900	Not Eligible
Duford	3382			8300 Calvary Church Rd.			Horry	Duford	Residential/ Domestic	Residential/ Domestic	building	ca. 1955	Not Eligible
Duford	3383			8411 Blacks Creek Rd.			Horry	Duford	Residential/ Domestic	Residential/ Domestic	building	ca. 1910	Not Eligible
Duford	3383.01			8411 Blacks Creek Rd.			Horry	Duford	Agricultural	Agricultural	building	ca. 1950	Not Eligible
Duford	3383.02			8411 Blacks Creek Rd.			Horry	Duford	Agricultural	Agricultural	building	ca. 1945	Not Eligible
Duford	3383.03			8411 Blacks Creek Rd.			Horry	Duford	Agricultural	Agricultural	building	ca. 1925	Not Eligible
Duford	3383.04			8411 Blacks Creek Rd.			Horry	Duford	Agricultural	Unknown	building	ca. 1940	Not Eligible
Duford	3383.05			8411 Blacks Creek Rd.			Horry	Duford	Agricultural	Unknown	building	ca. 1940	Not Eligible
Duford	3389			5560 Long Brach Swamp Rd.		Floyds / Duford	Horry	Duford	Residential/ Domestic	Residential/ Domestic	building	ca. 1910	Not Eligible
Duford	3389.01			5560 Long Brach Swamp Rd.			Horry	Duford	Agricultural	Agricultural	building	ca. 1950	Not Eligible
Duford	3392			6385 Maple Wild Rd.		Floyds / Duford	Horry	Duford	Residential/ Domestic	Residential/ Domestic	building	ca. 1900	Not Eligible

Horry County Survey Results

Quad Name	Site No	Historic Name	Common Name	Address/ Location	City	Vicinity of	County	Quadrangle Name	Historical Use	Current Use	Category	Construction Date	SHPO National Register Determination
Duford	3392.01			6385 Maple Wild Rd.		Floyds / Duford	Horry	Duford	Other	Other		ca. 1900	Not Eligible
Duford	3392.02			6385 Maple Wild Rd.		Floyds / Duford	Horry	Duford	Agricultural	Other	building	ca. 1900	Not Eligible
Duford	3392.03			6385 Maple Wild Rd.		Floyds / Duford	Horry	Duford	Agricultural	Agricultural	building	ca. 1950	Not Eligible
Duford	3393			1510 Mount Olive Rd.		Floyds / Duford	Horry	Duford	Residential/ Domestic	Residential/ Domestic	building	ca. 1945	Not Eligible
Duford	3394			1535 Mount Olive Rd.		Floyds / Duford	Horry	Duford	Residential/ Domestic	Residential/ Domestic	building	ca. 1930	Not Eligible
Duford	3394.01			1535 Mount Olive Rd.		Floyds / Duford	Horry	Duford	Unknown	Unknown	building	ca. 1920	Not Eligible
Duford	3394.02			1535 Mount Olive Rd.		Floyds / Duford	Horry	Duford	Other	Other	building	ca. 1940	Not Eligible
Duford	3395			1580 Mount Olive Rd.		Floyds / Duford	Horry	Duford	Residential/ Domestic	Residential/ Domestic	building	ca. 1940	Not Eligible
Duford	3396			1581 Mount Olive Rd.		Floyds / Duford	Horry	Duford	Residential/ Domestic	Residential/ Domestic	building	ca. 1950	Not Eligible
Duford	3397	Mount Olive Baptist Church	Mount Olive Baptist Church	1950 Mount Olive Church Rd.		Floyds & Green Sea	Horry	Duford	Religious	Religious	building	ca. 1955	Not Eligible
Duford	3397.01			1950 Mount Olive Church Rd.		Floyds & Green Sea	Horry	Duford	Religious	Religious	building	ca. 1955	Not Eligible
Duford	3397.02	Mount Olive Baptist Church Cemetery		1950 Mount Olive Church Rd.		Floyds & Green Sea	Horry	Duford	Funerary	Funerary	site	ca. 1890-2005	Not Eligible
Duford	3407			8101 Black Creek Rd.			Horry	Duford	Residential/ Domestic	Residential/ Domestic	building	ca. 1945	Not Eligible
Duford	3408			NE side of Black Creek Rd., about 1/4 mile NW of Northgate Rd.			Horry	Duford	Residential/ Domestic	Vacant	building	ca. 1910	Not Eligible
Duford	3408.01			NE side of Black Creek Rd., about 1/4 mile NW of Northgate Rd.			Horry	Duford	Agricultural	Vacant	building	ca. 1925	Not Eligible
Duford	3409			7910 Black Creek Rd.			Horry	Duford	Residential/ Domestic	Residential/ Domestic	building	ca. 1940	Not Eligible

Horry County Survey Results

Quad Name	Site No	Historic Name	Common Name	Address/ Location	City	Vicinity of	County	Quadrangle Name	Historical Use	Current Use	Category	Construction Date	SHPO National Register Determination
Duford	3409.01			7910 Black Creek Rd.			Horry	Duford	Agricultural	Unknown	building	ca. 1910	Not Eligible
Duford	3409.02			7910 Black Creek Rd.			Horry	Duford	Agricultural	Unknown	building	ca. 1950	Not Eligible
Duford	3412			5810 Hwy 389		Floyds / Duford	Horry	Duford	Residential/ Domestic	Residential/ Domestic	building	1939	Not Eligible
Duford	3412.01			5810 Hwy 389		Floyds / Duford	Horry	Duford	Agricultural	Agricultural	building	1963	Not Eligible
Duford	3412.02			5810 Hwy 389		Floyds / Duford	Horry	Duford	Residential/ Domestic	Residential/ Domestic	building	ca. 1963	Not Eligible
Duford	3413			17015 Hwy 19 / 1004 S. Main		Floyds / Duford	Horry	Duford	Residential/ Domestic	Residential/ Domestic	building	ca. 1900	Not Eligible
Duford	3413.01			17015 Hwy 19 / 1004 S. Main		Floyds / Duford	Horry	Duford	Agricultural	Other	building	ca. 1950	Not Eligible
Duford	3413.02			17015 Hwy 19 / 1004 S. Main		Floyds / Duford	Horry	Duford	Agricultural	Agricultural	structure	ca. 1950	Not Eligible
Duford	3413.03			17015 Hwy 19 / 1004 S. Main		Floyds / Duford	Horry	Duford	Agricultural	Agricultural	building	ca. 1950	Not Eligible
Duford	3413.04			17015 Hwy 19 / 1004 S. Main		Floyds / Duford	Horry	Duford	Agricultural	Agricultural	building	ca. 1955	Not Eligible
Duford	3413.05			17015 Hwy 19 / 1004 S. Main		Floyds / Duford	Horry	Duford	Agricultural	Agricultural	building	ca. 1955	Not Eligible
Duford	3414			17152 Hwy 19 / 1716 S. Main		Floyds / Duford	Horry	Duford	Residential/ Domestic	Residential/ Domestic	building	ca. 1955	Not Eligible
Duford	3415		The Original South Carolina Cooker	SW corner of Hwy 9 & Duford Rd.		Floyds / Duford	Horry	Duford	Commercial	Commercial	building	ca. 1950	Not Eligible
Duford	3416	Floyds Cold Storage	Floyds Cold Storage	W side of Duford Rd. approx. 25 yds SW of Hwy 9		Floyds / Xuford	Horry	Duford	Commercial	Vacant	building	ca. 1950	Not Eligible
Duford	3417		cemetery	E side of Duford Rd. approx. 1/ 4 mile S of Hwy 9		Floyds / Duford	Horry	Duford	Funerary	Funerary	site	ca. 1885-2005	Not Eligible
Duford	3418			3461 Duford Rd.		Floyds / Duford	Horry	Duford	Residential/ Domestic	Residential/ Domestic	building	ca. 1900	Not Eligible
Duford	3419			3200 Duford Rd.		Floyds / Duford	Horry	Duford	Residential/ Domestic	Residential/ Domestic	building	ca. 1900	Not Eligible
Duford	3420	Hills Chapel Baptist Church	Hills Chapel Baptist Church	W side of Duford Rd. at the intersection of Three Bend Rd.		Floyds/ Duford	Horry	Duford	Religious	Religious	building	ca. 1945	Not Eligible

Horry County Survey Results

Quad Name	Site No	Historic Name	Common Name	Address/ Location	City	Vicinity of	County	Quadrangle Name	Historical Use	Current Use	Category	Construction Date	SHPO National Register Determination
Duford	3421	Hills Chapel Cemetery	Blanch B. Bodger Memorial Acre, Hills Chapel Cemetery	M side of Three Bend Rd. approx. 75 yrds E of Buford Rd.		Floyds / Duford	Horry	Duford	Residential/ Domestic	Residential/ Domestic	building	ca. 1925-2005	Not Eligible
Duford	3422			2752 Duford Rd.		Floyds / Duford	Horry	Duford	Educational	Religious	building	ca. 1915	Not Eligible
Duford	3439			1630 Harrelson Rd.		Green Sea	Horry	Duford	Residential/ Domestic	Residential/ Domestic	building	ca. 1955	Not Eligible
Duford	3439.01			1630 Harrelson Rd.		Green Sea	Horry	Duford	Other	Other	building	ca. 1960	Not Eligible
Duford	3439.02			1630 Harrelson Rd.		Green Sea	Horry	Duford	Other	Other	building	ca. 1950	Not Eligible
Duford	3440		Strickland Cemetery	5170 Billy Mc Rd.		Green Sea	Horry	Duford	Funerary	Funerary	building	ca. 1880-2005	Not Eligible
Duford	3441			5641 Billy Mc Rd.		Green Sea	Horry	Duford	Residential/ Domestic	Residential/ Domestic	building	ca. 1945	Not Eligible
Duford	3442		Jernigan Family Cemetery	about 0.5 m north of Little Mill Rd, on Southfork Rd.		Green Sea	Horry	Duford	Funerary	Funerary	building	ca. 1885- 2005	Not Eligible
Fair Bluff	0276	Cribbs Home	Bonnie Cribbs House	on west side of A.C. L. Railroad, 3 miles south of N.C./ S.C. border		Fair Bluff	Horry	Fair Bluff	Residential/ Domestic	Vacant	building	ca. 1920	Not Eligible
Fair Bluff	0278	Hammond Homestead	Hammond House	6791 Hwy 76		Spring Branch	Horry	Fair Bluff	Residential/ Domestic	Residential/ Domestic	building	ca. 1910	Not Eligible
Fair Bluff	0280	George Floyd House	Enzor Home	1 mile north of Spring Branch Road on west side of Herman Enzor Rd.		Spring Branch	Horry	Fair Bluff	Residential/ Domestic	Residential/ Domestic	building	ca. 1910	Not Eligible
Fair Bluff	0281	Ishmael Brown Homestead	Brown House	6820 Herman Enzor Rd.		Spring Branch	Horry	Fair Bluff	Residential/ Domestic	Residential/ Domestic	building	ca. 1928	Not Eligible
Fair Bluff	0282	George Floyd Home	Sam Anderson House	1/ 16 mile north of Hwy 72, west side of Lovett Rd.		Spring Branch	Horry	Fair Bluff	Residential/ Domestic	Vacant	building	ca. 1908	Not Eligible
Fair Bluff	0283	Hammond Home	Ollie Hammond Home	south side of Hwy 72 (Spring Branch Rd.) near Hammond Cemetery		Spring Branch	Horry	Fair Bluff	Residential/ Domestic	Residential/ Domestic	building	ca. 1910	Eligible
Fair Bluff	0287	Bailey Homestead	Miss Marion Bailey Home	Jordan Creek Rd.			Horry	Fair Bluff	Residential/ Domestic	Residential/ Domestic	building	ca. 1915	Not Eligible

Horry County Survey Results

Quad Name	Site No	Historic Name	Common Name	Address/ Location	City	Vicinity of	County	Quadrangle Name	Historical Use	Current Use	Category	Construction Date	SHPO National Register Determination
Fair Bluff	3356			N side of the intersection of Spring Branch &		Clap Way Swamp	Horry	Fair Bluff	Religious	Religious	building	1948	Not Eligible
Fair Bluff	3356.01		Spring Branch Church Cemetery	N side of the intersection of Spring Branch &		Clap Way Swamp	Horry	Fair Bluff	Funerary	Funerary	building	ca. 1900-2004	Not Eligible
Fair Bluff	3357			6555 Alma Rd		Spring Branch Baptist Church	Horry	Fair Bluff	Residential/ Domestic	Residential/ Domestic	building	ca. 1955	Not Eligible
Fair Bluff	3358			7021 Hwy 76		Fan Bluff	Horry	Fair Bluff	Residential/ Domestic	Residential/ Domestic	building	ca. 1930	Not Eligible
Galivants Ferry	1419		tenant house	Ap. 0.1 mile SE of Pee Dee Rd on NE side of Huggins Shortcut Rd		Galivants Ferry	Horry	Galivants Ferry	Domestic	Vacant/ Not In Use	building	c.1930s	Not Eligible
Galivants Ferry	1427		tobacco barn	Ap. 0.25 mile SW of Huggin Short Cut Rd on SE side of Pee Dee Rd		Galivants Ferry	Horry	Galivants Ferry	Agriculture/ Subsistence	Agriculture/ Subsistence	building	c.1920s	Not Eligible
Galivants Ferry	1332		unidentified house	9218 Highway 917		Galivants Ferry	Horry	Galivants Ferry	Domestic	Domestic	building	c.1940s	Not Eligible
Galivants Ferry	1349		unidentified house	1345 S-985		Ketchuptown	Horry	Galivants Ferry	Domestic	Domestic	building	c.1930s	Not Eligible
Galivants Ferry	1350	Mt. Pisgah Baptist Church		535 Nichols Hwy		Aynor	Horry	Galivants Ferry	Religion	Religion	building	c.1940s	Not Eligible
Galivants Ferry	1350.01	Mt. Pisgah Baptist Church cemetery		535 Nichols Hwy		Aynor	Horry	Galivants Ferry	Funerary	Funerary	site	c.1940s	Not Eligible
Galivants Ferry	1351		tobacco barn	SE corner of Sarvis Rd and Nichols Hwy		Galivants Ferry	Horry	Galivants Ferry	Agriculture/ Subsistence	Vacant/ Not In Use	building	c.1930s	Not Eligible
Galivants Ferry	1352		unidentified barn	SW corner of Sarvis Rd and Nichols Hwy		Galivants Ferry	Horry	Galivants Ferry	Agriculture/ Subsistence	Vacant/ Not In Use	building	c.1940s	Not Eligible
Galivants Ferry	1353		unidentified barn	Ap. 0.15 mile SW of Dog Bluff Rd on NW side of Hwy 97		Knotty Branch	Horry	Galivants Ferry	Agriculture/ Subsistence	Vacant/ Not In Use	building	c.1940s	Not Eligible
Galivants Ferry	1390		unidentified house	312 Lake Swamp Rd		Ketchuptown	Horry	Galivants Ferry	Domestic	Domestic	building	c.1940s	Not Eligible
Galivants Ferry	1391		unidentified house	8721 Nichols Hwy		Ketchuptown	Horry	Galivants Ferry	Domestic	Domestic	building	c.1920s	Not Eligible

Horry County Survey Results

Quad Name	Site No	Historic Name	Common Name	Address/ Location	City	Vicinity of	County	Quadrangle Name	Historical Use	Current Use	Category	Construction Date	SHPO National Register Determination
Galivants Ferry	1392		unidentified house	Ap. 0.2 mile S of Luck Rd on E side of Nichols Hwy		Ketchuptown	Horry	Galivants Ferry	Domestic	Domestic	building	c.1930s	Not Eligible
Galivants Ferry	1393	Ketchuptown Store		N corner of Nichols and Lake Swamp Rd		Ketchuptown	Horry	Galivants Ferry	Commerce/ Trade	Vacant/ Not In Use	building	c.1930s	Eligible
Galivants Ferry	1394		tobacco barn	8809 Lake Swamp Rd		Ketchuptown	Horry	Galivants Ferry	Agriculture/ Subsistence	Vacant/ Not In Use	building	c.1940s	Not Eligible
Galivants Ferry	1395		tobacco barn	Ap. 0.05 mile SE of Lake Swamp Rd on SW side of Nichols Hwy		Ketchuptown	Horry	Galivants Ferry	Agriculture/ Subsistence	Vacant/ Not In Use	building	c.1930s	Not Eligible
Galivants Ferry	1396		unidentified house	631 Nichols Hwy		Ketchuptown	Horry	Galivants Ferry	Domestic	Domestic	building	c.1940s	Not Eligible
Galivants Ferry	1397		tobacco barn	Ap. 0.37 mile SE of Lake Swamp Rd on NE side of Nichols Hwy		Ketchuptown	Horry	Galivants Ferry	Agriculture/ Subsistence	Vacant/ Not In Use	building	c.1930s	Not Eligible
Galivants Ferry	1398		unidentified barn	Ap. 0.07 mile NW of Sarvis Rd on SW side of Nichols Hwy		Galivants Ferry	Horry	Galivants Ferry	Agriculture/ Subsistence	Agriculture/ Subsistence	building	c.1940s	Not Eligible
Galivants Ferry	1399		tobacco barn	Ap. 0.25 mile N of S-308 on E side of Mitchell Rd		Galivants Ferry	Horry	Galivants Ferry	Agriculture/ Subsistence	Vacant/ Not In Use	building	c.1930s	Not Eligible
Galivants Ferry	1400		unidentified barn	3930 S-308		Aynor	Horry	Galivants Ferry	Agriculture/ Subsistence	Vacant/ Not In Use	building	c.1920s	Not Eligible
Galivants Ferry	1401		unidentified house	3820 S-308		Aynor	Horry	Galivants Ferry	Domestic	Domestic	building	c.1930s	Not Eligible
Galivants Ferry	1402		unidentified house	4930 Daniel Rd		Aynor	Horry	Galivants Ferry	Domestic	Domestic	building	c.1930s	Not Eligible
Galivants Ferry	1407	Edwards Farm		3307 Huckleberry Rd	Gal Ferry		Horry	Galivants Ferry	Agriculture/ Subsistence	Agriculture/ Subsistence	building	1860	Not Eligible
Galivants Ferry	1408		unidentified house	Ap. 1.2 mile SE of Nichols Hwy on E side Huckleberry Rd		Galivants Ferry	Horry	Galivants Ferry	Domestic	Vacant/ Not In Use	building	c.1930s	Not Eligible
Galivants Ferry	1409		unidentified barn	Ap. 0.1 mile N of Burroughs Rd on E side of Huckleberry Rd		Galivants Ferry	Horry	Galivants Ferry	Agriculture/ Subsistence	Vacant/ Not In Use	building	c.1900s	Not Eligible
Galivants Ferry	1410		unidentified house	Ap. 0.17 mile E of Nichols Hwy on N side of Burroughs Rd		Galivants Ferry	Horry	Galivants Ferry	Domestic	Domestic	building	c.1940s	Not Eligible

Horry County Survey Results

Quad Name	Site No	Historic Name	Common Name	Address/ Location	City	Vicinity of	County	Quadrangle Name	Historical Use	Current Use	Category	Construction Date	SHPO National Register Determination
Galivants Ferry	1411		unidentified barn	3079 Truelock Johnson Rd		Galivants Ferry	Horry	Galivants Ferry	Agriculture/ Subsistence	Agriculture/ Subsistence	building	c.1920s	Not Eligible
Galivants Ferry	1411.01		unidentified barn	3079 Truelock Johnson Rd		Galivants Ferry	Horry	Galivants Ferry	Agriculture/ Subsistence	Agriculture/ Subsistence	building	c.1920s	Not Eligible
Galivants Ferry	1412		unidentified barn	3172 Newton Rd		Galivants Ferry	Horry	Galivants Ferry	Agriculture/ Subsistence	Agriculture/ Subsistence	building	c.1920s	Not Eligible
Galivants Ferry	1413		unidentified house	Ap. 0.1 mile W of Jh Martin Rd on S side of Grainger Rd		Poplar Hill	Horry	Galivants Ferry	Domestic	Domestic	building	c.1930s	Not Eligible
Galivants Ferry	1420		unidentified barn	Ap. 0.5 mile NW of Floyd Page Rd on NE side of Huggins Shortcut Rd		Galivants Ferry	Horry	Galivants Ferry	Agriculture/ Subsistence	Vacant/ Not In Use	building	c.1930s	Not Eligible
Galivants Ferry	1421		tobacco barn	Ap. 0.6 mile SE of Pee Dee Rd on E side of Huggins Shortcut Rd		Galivants Ferry	Horry	Galivants Ferry	Agriculture/ Subsistence	Vacant/ Not In Use	building	c.1930s	Not Eligible
Galivants Ferry	1422		tobacco barn	Ap. 0.57 mile SE of Pee Dee Rd on E side of Huggins Shortcut Rd		Galivants Ferry	Horry	Galivants Ferry	Agriculture/ Subsistence	Vacant/ Not In Use	building	c.1930s	Not Eligible
Galivants Ferry	1423		unidentified house	Ap. 0.5 mile SE of Pee Dee Rd on E side of Huggins Shortcut Rd		Galivants Ferry	Horry	Galivants Ferry	Domestic	Vacant/ Not In Use	building	c.1930s	Not Eligible
Galivants Ferry	1424	Union Chapel AME church		Ap. 0.1 mile SE of Jacks Lookout Rd on NE side of S-129		Galivants Ferry	Horry	Galivants Ferry	Religion	Religion	building	c.1950s	Not Eligible
Galivants Ferry	1425		unnamed cemetery	Ap. 0.2 mile S of Gerald Farm Rd on E side of Amber Ln		Galivants Ferry	Horry	Galivants Ferry	Funerary	Funerary	site	c.1900s	Not Eligible
Galivants Ferry	1426		tobacco barn	Ap. 0.2 mile SE of Gerald Farm Rd on SW side of Page Rd		Galivants Ferry	Horry	Galivants Ferry	Agriculture/ Subsistence	Vacant/ Not In Use	building	c.1930s	Not Eligible
Galivants Ferry	1428		unidentified house	4691 Page Rd		Galivants Ferry	Horry	Galivants Ferry	Domestic	Domestic	building	c.1930s	Not Eligible
Galivants Ferry	1429		unidentified barn	Ap. 0.2 mile SE of Gerald Farm Rd on NE side of Page Rd		Galivants Ferry	Horry	Galivants Ferry	Agriculture/ Subsistence	Agriculture/ Subsistence	building	c.1900s	Not Eligible

Horry County Survey Results

Quad Name	Site No	Historic Name	Common Name	Address/ Location	City	Vicinity of	County	Quadrangle Name	Historical Use	Current Use	Category	Construction Date	SHPO National Register Determination
Galivants Ferry	1429.01		tobacco barn	Ap. 0.3 mile SE of S-308 on NE side of Page Rd		Galivants Ferry	Horry	Galivants Ferry	Agriculture/ Subsistence	Agriculture/ Subsistence	building	c.1930s	Not Eligible
Galivants Ferry	1430		tobacco barn	Ap. 0.25 mile N of S-308 on E side of Acorn Rd		Galivants Ferry	Horry	Galivants Ferry	Agriculture/ Subsistence	Vacant/ Not In Use	building	c.1930s	Not Eligible
Galivants Ferry	1431		tobacco barn	Ap. 0.3 mile N of S-308 on E side of Acorn Rd		Galivants Ferry	Horry	Galivants Ferry	Agriculture/ Subsistence	Vacant/ Not In Use	building	c.1940s	Not Eligible
Galivants Ferry	1432		unidentified house	Ap. 0.15 mile N of S-308 on E side of Acorn Rd		Galivants Ferry	Horry	Galivants Ferry	Domestic	Domestic	building	c.1930s	Not Eligible
Galivants Ferry	1433		tobacco barn	Ap. 0.1 mile N of S-308 on E side of Acorn Rd		Galivants Ferry	Horry	Galivants Ferry	Agriculture/ Subsistence	Agriculture/ Subsistence	building	c.1930s	Not Eligible
Galivants Ferry	1434		unidentified barn	Ap. 0.5 mile N of S-308 on N side of dirt road		Galivants Ferry	Horry	Galivants Ferry	Agriculture/ Subsistence	Vacant/ Not In Use	building	c.1930s	Not Eligible
Galivants Ferry	1435		tenant house	Ap. 0.1 mile N of S-308 on N side of dirt road		Galivants Ferry	Horry	Galivants Ferry	Domestic	Domestic	building	c.1930s	Not Eligible
Galivants Ferry	1436		unidentified house	1947Alford Rd		Galivants Ferry	Horry	Galivants Ferry	Domestic	Domestic	building	c.1920s	Not Eligible
Galivants Ferry	1437		unidentified house	Ap. 0.5 mile NE of S-308 on E side of Alford Rd		Galivants Ferry	Horry	Galivants Ferry	Domestic	Domestic	building	c.1920s	Not Eligible
Galivants Ferry	1438	Gethsemane Baptist		S corner of Nichols Hwy and Barnhill Rd		Aynor	Horry	Galivants Ferry	Religion	Religion	building	c.1930s	Not Eligible
Galivants Ferry	1439	Rehoboth United Methodist Church		N corner of S-309 and Methodist Rehoboth Rd		Galivants Ferry	Horry	Galivants Ferry	Religion	Religion	building	c.1930s	Not Eligible
Galivants Ferry	1439.01	Rehoboth United Methodist Church Cemetery		N corner of S-309 and Methodist Rehoboth Rd		Galivants Ferry	Horry	Galivants Ferry	Funerary	Funerary	site	c.1920s	Not Eligible
Galivants Ferry	1440		unidentified house	Ap. 0.7 mile SW of Grainloyd Rd on SE side of Walter Rd.		Galivants Ferry	Horry	Galivants Ferry	Domestic	Vacant/ Not In Use	building	c.1920s	Not Eligible

Horry County Survey Results

Quad Name	Site No	Historic Name	Common Name	Address/ Location	City	Vicinity of	County	Quadrangle Name	Historical Use	Current Use	Category	Construction Date	SHPO National Register Determination
Galivants Ferry	1441		unidentified house	NE corner of Johnson Brothers Rd and Joyner Swamp		Galivants Ferry	Horry	Galivants Ferry	Domestic	Vacant/ Not In Use	building	c.1930s	Not Eligible
Galivants Ferry	1442		unidentified house	2234 Joyner Swamp Rd		Galivants Ferry	Horry	Galivants Ferry	Domestic	Domestic	building	c.1920s	Not Eligible
Galivants Ferry	1443		tobacco barn	Ap. 0.005 mile W of Grainloyd Rd on N side of Winburn Rd		Galivants Ferry	Horry	Galivants Ferry	Agriculture/ Subsistence	Vacant/ Not In Use	building	c.1930s	Not Eligible
Galivants Ferry	1444		house	Ap. 0.1 mile N of Winburn Rd on W side of dirt road N of Winburn Rd		Galivants Ferry	Horry	Galivants Ferry	Domestic	Domestic	building	c.1930s	Not Eligible
Galivants Ferry	1444.01		tobacco barn	Ap. 0.1 mile N of Winburn Rd on W side of dirt road N of Winburn Rd		Galivants Ferry	Horry	Galivants Ferry	Agriculture/ Subsistence	Vacant/ Not In Use	building	c.1930s	Not Eligible
Galivants Ferry	1445		tobacco barn	Ap. 0.05 mile SW of Graham Lake Rd on SE side of Vaught Rd		Galivants Ferry	Horry	Galivants Ferry	Agriculture/ Subsistence	Vacant/ Not In Use	building	c.1940s	Not Eligible
Galivants Ferry	1446		tobacco barn	E corner of Hwy 501 and Knotty Branch Rd		Conway	Horry	Galivants Ferry	Agriculture/ Subsistence	Agriculture/ Subsistence	building	c.1940s	Not Eligible
Galivants Ferry	1450		unidentified house	Ap. 0.15 mile N of Pee Dee Rd on E side of Best Lewis		Aynor	Horry	Horry	Domestic	Domestic	building	c.1920s	Not Eligible
Galivants Ferry	1451	Antioch Baptist Cemetery		Ap. 0.05 mile NW of Pearl Rd on SW side of Hwy 129		Aynor	Horry	Galivants Ferry	Funerary	Funerary	site	1900	Not Eligible
Galivants Ferry	1452		unidentified house	3112 Methodist Rehobeth Rd		Aynor	Horry	Galivants Ferry	Domestic	Domestic	building	c.1940s	Not Eligible
Galivants Ferry	1453		unidentified house	4108 Cannon Rd		Aynor	Horry	Galivants Ferry	Domestic	Domestic	building	c.1920s	Not Eligible
Galivants Ferry	1454		unnamed cemetery	Ap. 0.35 mile NE of Methodist Rehobeth Rd on NW side of S-309		Aynor	Horry	Galivants Ferry	Funerary	Funerary	site	c.1900s	Not Eligible
Galivants Ferry	1457		unidentified house	2640 S-32		Aynor	Horry	Galivants Ferry	Domestic	Domestic	building	c.1940s	Not Eligible
Galivants Ferry	1458		unidentified house	1951 Grainloyd Rd		Aynor	Horry	Galivants Ferry	Domestic	Domestic	building	c.1940s	Not Eligible

Horry County Survey Results

Quad Name	Site No	Historic Name	Common Name	Address/ Location	City	Vicinity of	County	Quadrangle Name	Historical Use	Current Use	Category	Construction Date	SHPO National Register Determination
Galivants Ferry	1459		unidentified barn	Ap. 0.17 mile SE of Tolar Rd on SW side of Bud Graham Rd		Aynor	Horry	Galivants Ferry	Agriculture/ Subsistence	Vacant/ Not In Use	building	c.1920s	Not Eligible
Galivants Ferry	1460		unidentified barn	N corner of Vaught Rd and Bud Graham Rd		Aynor	Horry	Galivants Ferry	Agriculture/ Subsistence	Agriculture/ Subsistence	building	c.1920s	Not Eligible
Galivants Ferry	1461		unidentified barn	E corner of Vaught Rd and Bud Graham		Aynor	Horry	Galivants Ferry	Agriculture/ Subsistence	Agriculture/ Subsistence	building	c.1920s	Not Eligible
Galivants Ferry	1462		unidentified barn	Ap. 0.35 mile E of Hwy 129 on N side Vaught Rd		Aynor	Horry	Galivants Ferry	Agriculture/ Subsistence	Agriculture/ Subsistence	building	c.1940s	Not Eligible
Galivants Ferry	1463		unidentified barn	Ap. 0.35 mile E of Hwy 129 on N side Vaught Rd		Aynor	Horry	Galivants Ferry	Agriculture/ Subsistence	Agriculture/ Subsistence	building	c.1940s	Not Eligible
Galivants Ferry	1464		unnamed cemetery	NW corner of S-1115 and Nichols Hwy		Aynor	Horry	Galivants Ferry	Funerary	Funerary	site	1954	Not Eligible
Galivants Ferry	1465		unidentified barn	Ap. 0.05 mile S of Fleetwood Rd on E side of Golden Leaf Rd		Aynor	Horry	Galivants Ferry	Agriculture/ Subsistence	Agriculture/ Subsistence	building	c.1920s	Not Eligible
Galivants Ferry	1466		unidentified house	Ap. 0.1 mile SE of Vaught Rd on NE side of Hwy 129		Aynor	Horry	Galivants Ferry	Domestic	Vacant/ Not In Use	building	c.1920s	Not Eligible
Galivants Ferry	1467		unidentified barn	SE corner of Hwy 129 and Vaught Rd		Aynor	Horry	Galivants Ferry	Agriculture/ Subsistence	Vacant/ Not In Use	building	c.1920s	Not Eligible
Galivants Ferry	1468		tobacco barn	Ap. 0.05 mile W of Golden Leaf Rd on S side of Hwy 319		Aynor	Horry	Galivants Ferry	Agriculture/ Subsistence	Vacant/ Not In Use	building	c.1920s	Eligible
Galivants Ferry	1470		unidentified barn	Ap. 0.45 mile SE of Granger Rd on E side of Nichols Hwy		Cool Springs	Horry	Horry	Agriculture/ Subsistence	Vacant/ Not In Use	building	c.1920s	Not Eligible
Galivants Ferry	1471		unidentified barn	Ap. 0.65 mile W of Jh Martin Rd on N side of Joyner Swamp Rd		Aynor	Horry	Galivants Ferry	Agriculture/ Subsistence	Vacant/ Not In Use	building	c.1940s	Not Eligible
Galivants Ferry	1472		unidentified barn	Ap. 0.6 mile W of Jh Martin Rd on N side of Joyner Swamp Rd		Aynor	Horry	Galivants Ferry	Agriculture/ Subsistence	Vacant/ Not In Use	building	c.1920s	Not Eligible
Galivants Ferry	1494.01		unidentified barn	Ap. 0.2 mile SE of Old Saw Mill Rd on NE side of Huggins Shortcut Rd	Aynor		Horry	Galivants Ferry	Agriculture/ Subsistence	Vacant/ Not In Use	building	c.1930s	Not Eligible

Horry County Survey Results

Quad Name	Site No	Historic Name	Common Name	Address/ Location	City	Vicinity of	County	Quadrangle Name	Historical Use	Current Use	Category	Construction Date	SHPO National Register Determination
Galivants Ferry	1495		unidentified house	1163 Nutmeg Rd	Aynor		Horry	Galivants Ferry	Domestic	Vacant/ Not In Use	building	c.1940s	Not Eligible
Galivants Ferry	1496		unidentified barn	Ap. 0.15 mile N of Nutmeg Rd on E side of Old Best Rd	Aynor		Horry	Galivants Ferry	Agriculture/ Subsistence	Vacant/ Not In Use	building	c.1950s	Not Eligible
Galivants Ferry	1497		unidentified house	801 Oak St	Aynor		Horry	Galivants Ferry	Domestic	Domestic	building	c.1900s	Not Eligible
Galivants Ferry	1506		unidentified house	Ap. 0.05 mile N of Ash St on E side of 7th Ave	Aynor		Horry	Galivants Ferry	Domestic	Vacant/ Not In Use	building	c.1920s	Not Eligible
Galivants Ferry	1507		unidentified house	NW corner of 11th Ave and Gum St	Aynor		Horry	Galivants Ferry	Domestic	Domestic	building	c.1920s	Not Eligible
Galivants Ferry	1514		unidentified house	970 9th Ave	Aynor		Horry	Galivants Ferry	Domestic	Vacant/ Not In Use	building	c.1920s	Not Eligible
Galivants Ferry	1515		unidentified house	1018 9th Ave	Aynor		Horry	Galivants Ferry	Domestic	Domestic	building	c.1920s	Not Eligible
Galivants Ferry	1516		unidentified house	1018 Maple St	Aynor		Horry	Galivants Ferry	Domestic	Domestic	building	c.1910s	Not Eligible
Galivants Ferry	1517		unidentified house	1345 Hwy 319	Aynor		Horry	Galivants Ferry	Domestic	Domestic	building	c.1920s	Not Eligible
Galivants Ferry	1526		tobacco barn	Ap. 0.6 mile NW of Gerald Dr on N side of Lake Swamp Rd		Ketchuptown	Horry	Galivants Ferry	Agriculture/ Subsistence	Vacant/ Not In Use	building	c.1940s	Not Eligible
Galivants Ferry	1527		unidentified barn	Ap. 0.65 mile NW of Gerald Dr on N side of Lake Swamp Rd		Ketchuptown	Horry	Galivants Ferry	Agriculture/ Subsistence	Agriculture/ Subsistence	building	c.1930s	Not Eligible
Galivants Ferry	1528		tobacco barn	9475 Lake Swamp Rd		Ketchuptown	Horry	Galivants Ferry	Agriculture/ Subsistence	Agriculture/ Subsistence	building	c.1940s	Not Eligible
Galivants Ferry	1529		unidentified house	9600 Lake Swamp Rd		Ketchuptown	Horry	Galivants Ferry	Domestic	Domestic	building	c.1950s	Not Eligible
Galivants Ferry	1530		unidentified house	9800 Lake Swamp Rd		Ketchuptown	Horry	Galivants Ferry	Domestic	Domestic	building	c.1950s	Not Eligible
Galivants Ferry	1531		unidentified house	8721 Lake Swamp Rd		Ketchuptown	Horry	Galivants Ferry	Domestic	Domestic	building	c.1900s	Not Eligible
Galivants Ferry	1531.01		unidentified barn	8721 Lake Swamp Rd		Ketchuptown	Horry	Galivants Ferry	Agriculture/ Subsistence	Agriculture/ Subsistence	building	c.1930s	Not Eligible
Galivants Ferry	1531.02		unidentified barn	8721 Lake Swamp Rd		Ketchuptown	Horry	Galivants Ferry	Agriculture/ Subsistence	Agriculture/ Subsistence	building	c.1930s	Not Eligible
Galivants Ferry	1532		unidentified house	9221 Lake Swamp Rd		Ketchuptown	Horry	Galivants Ferry	Domestic	Domestic	building	1925	Not Eligible
Galivants Ferry	1533		tobacco barn	9221 Lake Swamp Rd		Ketchuptown	Horry	Galivants Ferry	Agriculture/ Subsistence	Agriculture/ Subsistence	building	c.1900s	Not Eligible

Horry County Survey Results

Quad Name	Site No	Historic Name	Common Name	Address/ Location	City	Vicinity of	County	Quadrangle Name	Historical Use	Current Use	Category	Construction Date	SHPO National Register Determination
Galivants Ferry	3381			684 Willoughby Rd.			Horry	Galivants Fer	Residential/ Domestic	Residential/ Domestic	building	ca. 1955	Not Eligible
Galivants Ferry	3381.01			684 Willoughby Rd.			Horry	Galivants Fer	Agricultural	Agricultural	building	ca. 1955	Not Eligible
Goreton	0383			1252 Hwy 941		Loris	Horry	Goreton	Residential/ Domestic	Residential/ Domestic	building	ca. 1930s	Not Eligible
Goreton	0383.01			1252 Hwy 941		Loris	Horry	Goreton	Other	Unknown	building	ca. 1945	Not Eligible
Goreton	0385	Cox House	P.B. Cox House	7847 Hwy 66		Loris	Horry	Goreton	Residential/ Domestic	Residential/ Domestic	building	ca. 1900	Not Eligible
Goreton	0385.01	Cox House	P.B. Cox House (outbuilding)	7847 Hwy 66		Loris	Horry	Goreton	Agricultural	Agricultural	building	ca. 1945	Not Eligible
Goreton	0385.02	Cox House	P.B. Cox House (outbuilding)	7847 Hwy 66		Loris	Horry	Goreton	Agricultural	Agricultural	building	ca. 1945	Not Eligible
Goreton	0385.03	Cox House	P.B. Cox House (outbuilding)	7847 Hwy 66		Loris	Horry	Goreton				ca. 1930	Not Eligible
Goreton	0385.04	Cox House	P.B. Cox House (outbuilding)	7847 Hwy 66		Oakdale community	Horry	Goreton	Agricultural	Unknown	building	ca. 1955	Not Eligible
Goreton	0386	Prince House	Prince House	6931 Hwy 66		Loris	Horry	Goreton	Residential/ Domestic	Residential/ Domestic	building	1911	Not Eligible
Goreton	0386.01	Prince House	Prince House (outbuilding)	6931 Hwy 66		Loris	Horry	Goreton	Agricultural	Unknown	building	ca. 1920	Not Eligible
Goreton	0386.02	Prince House	Prince House (outbuilding)	6931 Hwy 66		Loris	Horry	Goreton	Other	Other	building	ca. 1950	Not Eligible
Goreton	0388	Asa Cox House	Fowler House	7700 Hwy 66		Goreton	Horry	Goreton	Residential/ Domestic	Residential/ Domestic	building	ca. 1900	Not Eligible
Goreton	0388.01	Asa Cox House	Fowler House (outbuilding)	7700 Hwy 66		Loris	Horry	Goreton	Agricultural	Vacant	building	ca. 1920	Not Eligible
Goreton	0388.02	Asa Cox House	Fowler House (outbuilding)	7700 Hwy 66		Loris	Horry	Goreton	Agricultural	Vacant	building	ca. 1930	Not Eligible
Goreton	0390	Gore Homestead	Gore Homestead	675 Liberty Church Rd.		Loris	Horry	Goreton	Residential/ Domestic	Residential/ Domestic	building	ca. 1875	Not Eligible
Goreton	0390.01	Gore Homestead	Gore Homestead	675 Liberty Church Rd.		Loris	Horry	Goreton	Other	Unknown	building	ca. 1900	Not Eligible
Goreton	0390.02	Gore Homestead	Gore Homestead	675 Liberty Church Rd.		Loris	Horry	Goreton	Agricultural	Unknown	building	ca. 1955	Not Eligible
Goreton	0390.03	Gore Homestead	Gore Homestead	675 Liberty Church Rd.		Loris	Horry	Goreton	Agricultural	Other	building	ca. 1940	Not Eligible
Goreton	0390.04	Gore Homestead	Gore Homestead	675 Liberty Church Rd.		Loris	Horry	Goreton	Agricultural	Vacant	building	ca. 1935	Not Eligible
Goreton	0390.05	Gore Homestead	Gore Homestead	675 Liberty Church Rd.		Loris	Horry	Goreton	Agricultural	Unknown	building	ca. 1945	Not Eligible

Horry County Survey Results

Quad Name	Site No	Historic Name	Common Name	Address/ Location	City	Vicinity of	County	Quadrangle Name	Historical Use	Current Use	Category	Construction Date	SHPO National Register Determination
Goreton	1597			537 Fowler St.		Loris	Horry	Goreton	Residential/ Domestic	Residential/ Domestic	building	ca. 1950s	Not Eligible
Goreton	1598			534 Hwy 1283		Loris	Horry	Goreton	Agricultural	Agricultural	building	ca. 1940s	Not Eligible
Goreton	1598.01			534 Hwy 1283		Loris	Horry	Goreton	Agricultural	Agricultural	building	ca. 1940s	Not Eligible
Goreton	1598.02			534 Hwy 1283		Loris	Horry	Goreton	Agricultural	Agricultural	building	ca. 1940s	Not Eligible
Goreton	1598.03			534 Hwy 1283		Loris	Horry	Goreton	Agricultural	Agricultural	building	ca. 1940s	Not Eligible
Goreton	1599			to the left of 2675 Pearlie Dr.		Loris	Horry	Goreton	Agricultural	Vacant	structure	ca. 1930	Not Eligible
Goreton	1600			2675 Pearlie Dr.		Loris	Horry	Goreton	Residential/ Domestic	Residential/ Domestic	building	ca. 1940s	Not Eligible
Goreton	1600.01		Pop's Kitchen	2625 Pearlie Dr.		Loris	Horry	Goreton	Agricultural	Residential/ Domestic	building	ca. 1940s	Not Eligible
Goreton	1600.02			2675 Pearlie Dr.		Loris	Horry	Goreton	Landscape	Landscape	structure	ca. 1950s	Not Eligible
Goreton	1600.03			2675 Pearlie Dr.		Loris	Horry	Goreton	Landscape	Landscape	building	ca. 1950s	Not Eligible
Goreton	1600.04			2675 Pearlie Dr.		Loris	Horry	Goreton	Agricultural	Agricultural	building	ca. 1941 ?	Not Eligible
Goreton	1600.05			2675 Pearlie Dr.		Loris	Horry	Goreton	Agricultural	Agricultural	building	ca. 1940s	Not Eligible
Goreton	1601			2712 Pearlie Dr.		Loris	Horry	Goreton	Residential/ Domestic	Residential/ Domestic	building	ca. 1960s	Not Eligible
Goreton	1602			across the street from 2741 Pearlie Dr.		Loris	Horry	Goreton	Agricultural	Agricultural	building	ca. 1920s- 30s	Not Eligible
Goreton	1603			across from 2741 Pearlie Dr.		Loris	Horry	Goreton	Commercial	Other	building	ca. 1950	Not Eligible
Goreton	1604			2644 Hwy 701		Loris	Horry	Goreton	Residential/ Domestic	Residential/ Domestic	building	ca. 1945	Not Eligible
Goreton	1605			220 Waccaway Road		Loris	Horry	Goreton	Residential/ Domestic	Residential/ Domestic	building	ca. 1940s- 50s	Not Eligible
Goreton	1606			2350 Hwy 701		Loris	Horry	Goreton	Residential/ Domestic	Residential/ Domestic	building	ca. 1960s	Not Eligible
Goreton	1607			125 Twin City Cir.		Loris	Horry	Goreton	Residential/ Domestic	Residential/ Domestic	building	ca. 1960	Not Eligible
Goreton	1609			7691 Hwy 66		Loris	Horry	Goreton	Residential/ Domestic	Residential/ Domestic	building	ca. 1950	Not Eligible
Goreton	1610			7638 Hwy 66		Loris	Horry	Goreton	Residential/ Domestic	Commercial	building	ca. late 1940s	Not Eligible
Goreton	1611			1240 Trotter Ridge Rd.		Loris	Horry	Goreton	Residential/ Domestic	Residential/ Domestic	building	ca. 1950	Not Eligible
Goreton	1612			221 Hwy 747		Loris	Horry	Goreton	Residential/ Domestic	Residential/ Domestic	building	ca. 1950	Not Eligible
Goreton	1613			Left of 473 Hwy 747		Loris	Horry	Goreton	Residential/ Domestic	Residential/ Domestic	building	ca. 1955	Not Eligible
Goreton	1614			473 Hwy 747		Loris	Horry	Goreton	Residential/ Domestic	Residential/ Domestic	building	ca. 1945	Not Eligible

Horry County Survey Results

Quad Name	Site No	Historic Name	Common Name	Address/ Location	City	Vicinity of	County	Quadrangle Name	Historical Use	Current Use	Category	Construction Date	SHPO National Register Determination
Goreton	1615			740 Hwy 701		Loris	Horry	Goreton	Residential/ Domestic	Residential/ Domestic	building	ca. 1940	Not Eligible
Goreton	1616			735 Hwy 701		Loris	Horry	Goreton	Residential/ Domestic	Residential/ Domestic	building	ca. 1950	Not Eligible
Goreton	1617			980 Russ Rd.		Loris	Horry	Goreton	Residential/ Domestic	Residential/ Domestic	building	ca. 1935	Not Eligible
Goreton	1618			690 Hwy 701		Loris	Horry	Goreton	Residential/ Domestic	Residential/ Domestic	building	ca. 1930	Not Eligible
Goreton	1619			190 Fox Bay St.		Loris	Horry	Goreton	Residential/ Domestic	Residential/ Domestic	building	ca. 1960	Not Eligible
Goreton	1619.01			190 Fox Bay St.		Loris	Horry	Goreton	Other	Other	building	ca. 1960	Not Eligible
Goreton	1620			341 Fox Bay St.		Loris	Horry	Goreton	Residential/ Domestic	Residential/ Domestic	building	ca. 1960	Not Eligible
Goreton	1621			410 Fox Bay St.		Loris	Horry	Goreton	Residential/ Domestic	Residential/ Domestic	building	ca. 1940	Not Eligible
Goreton	1622			7953 Birchfield Dr.		Loris	Horry	Goreton	Residential/ Domestic	Residential/ Domestic	building	ca. 1925	Not Eligible
Goreton	1622.01			7953 Birchfield Dr.		Loris	Horry	Goreton	Agricultural	Vacant	building	ca. 1930	Not Eligible
Goreton	1622.02			7953 Birchfield Dr.		Loris	Horry	Goreton	Agricultural	Unknown	building	ca. 1935	Not Eligible
Goreton	1622.03			7953 Birchfield Dr.		Loris	Horry	Goreton	Agricultural	Other	building	ca. 1930	Not Eligible
Goreton	1624			1/ 4 mile east of Hwy 66, north side, Bergen St.		Loris	Horry	Goreton	Residential/ Domestic	Vacant	building	ca. 1920	Not Eligible
Goreton	1625			1565 Bergen St.		Loris	Horry	Goreton	Residential/ Domestic	Residential/ Domestic	building	ca. 1920s	Not Eligible
Goreton	1625.01			1565 Bergen St.		Loris	Horry	Goreton	Agricultural	Unknown	building	ca. 1950	Not Eligible
Goreton	1625.02			1565 Bergen St.		Loris	Horry	Goreton	Agricultural	Unknown	building	ca. 1940	Not Eligible
Goreton	1625.03			1565 Bergen St.		Loris	Horry	Goreton	Agricultural	Unknown	building	ca. 1940	Not Eligible
Goreton	1625.04			1565 Bergen St.		Loris	Horry	Goreton	Agricultural	Other	building	ca. 1940	Not Eligible
Goreton	1625.05			1565 Bergen St.		Loris	Horry	Goreton	Agricultural	Unknown	building	ca. 1945	Not Eligible
Goreton	1625.06			1565 Bergen St.		Loris	Horry	Goreton	Agricultural	Unknown	building	ca. 1945	Not Eligible
Goreton	1625.07			1565 Bergen St.		Loris	Horry	Goreton	Agricultural	Unknown	building	ca. 1945	Not Eligible
Goreton	1625.08			1565 Bergen St.		Loris	Horry	Goreton	Agricultural	Unknown	building	ca. 1935	Not Eligible
Goreton	1626			1278 Arbor Rd.		Loris	Horry	Goreton	Residential/ Domestic	Residential/ Domestic	building	ca. 1930s	Not Eligible
Goreton	1626.01			1278 Arbor Rd.		Loris	Horry	Goreton	Agricultural	Other	building	ca. 1940	Not Eligible
Goreton	1626.02			1278 Arbor Rd.		Loris	Horry	Goreton	Commercial	Commercial	building	ca. 1940	Not Eligible
Goreton	1627			1380 Oak Dale Dr.		Loris	Horry	Goreton	Residential/ Domestic	Residential/ Domestic	building	ca. 1940s	Not Eligible
Goreton	1627.01			1380 Oak Dale Dr.		Loris	Horry	Goreton	Agricultural	Agricultural	building	ca. 1945	Not Eligible
Goreton	1627.02			1380 Oak Dale Dr.		Loris	Horry	Goreton	Agricultural	Unknown	building	ca. 1940	Not Eligible
Goreton	1627.03			1380 Oak Dale Dr.		Loris	Horry	Goreton	Agricultural	Other	building	ca. 1950	Not Eligible
Goreton	1627.04			1380 Oak Dale Dr.		Loris	Horry	Goreton	Agricultural	Agricultural	building	ca. 1940	Not Eligible

Horry County Survey Results

Quad Name	Site No	Historic Name	Common Name	Address/ Location	City	Vicinity of	County	Quadrangle Name	Historical Use	Current Use	Category	Construction Date	SHPO National Register Determination
Goreton	1627.05			1380 Oak Dale Dr.		Loris	Horry	Goreton	Agricultural	Agricultural	building	ca. 1940	Not Eligible
Goreton	1627.06			1380 Oak Dale Dr.		Loris	Horry	Goreton	Agricultural	Agricultural	building	ca. 1940	Not Eligible
Goreton	1627.07			1380 Oak Dale Dr.		Loris	Horry	Goreton	Agricultural	Other	building	ca. 1945	Not Eligible
Goreton	1628			1510 Oak Dale Dr.		Loris	Horry	Goreton	Residential/ Domestic	Residential/ Domestic	building	ca. 1920s	Not Eligible
Goreton	1628.01			1510 Oak Dale Dr.		Loris	Horry	Goreton	Agricultural	Other	building	ca. 1945	Not Eligible
Goreton	1628.02			1510 Oak Dale Dr.		Loris	Horry	Goreton	Agricultural	Agricultural	building	ca. 1945	Not Eligible
Goreton	1629		Oak Dale School	left of 1679 Oak Dale Dr.		Loris	Horry	Goreton	Educational	Vacant	building	ca. 1930	Eligible
Goreton	1630	Oak Dale Baptist Church		near 1679 Oak Dale Dr.		Loris	Horry	Goreton	Religious	Religious	building	1952	Not Eligible
Goreton	1630.01			near 1679 Oak Dale Dr.		Loris	Horry	Goreton	Funerary	Funerary	site	ca. 1918	Not Eligible
Goreton	1630.02			near 1679 Oak Dale Dr.		Loris	Horry	Goreton	Funerary	Funerary	site	ca. 1950s	Not Eligible
Goreton	1631			1881 Franklin Rd.		Loris	Horry	Goreton	Residential/ Domestic	Residential/ Domestic	building	ca. 1960	Not Eligible
Goreton	1631.01			1881 Franklin Rd.		Loris	Horry	Goreton	Agricultural	Unknown	building	ca. 1950	Not Eligible
Goreton	1631.02			1881 Franklin Rd.		Loris	Horry	Goreton	Agricultural	Unknown	building	ca. 1955	Not Eligible
Goreton	1632			2124 Sarris Rd.		Loris	Horry	Goreton	Residential/ Domestic	Residential/ Domestic	building	ca. 1940	Not Eligible
Goreton	1633			2177 Oak Dale Rd.		Loris	Horry	Goreton	Residential/ Domestic	Residential/ Domestic	building	ca. 1930s	Not Eligible
Goreton	1633.01			2177 Oak Dale Rd.		Loris	Horry	Goreton	Agricultural	Agricultural	building	ca. 1945	Not Eligible
Goreton	1633.02			2177 Oak Dale Rd.		Loris	Horry	Goreton	Other	Other	building	ca. 1950	Not Eligible
Goreton	1633.03			2177 Oak Dale Rd.		Loris	Horry	Goreton	Agricultural	Agricultural	building	ca. 1945	Not Eligible
Goreton	1633.04			2177 Oak Dale Rd.		Loris	Horry	Goreton	Agricultural	Agricultural	building	ca. 1945	Not Eligible
Goreton	1633.05			2177 Oak Dale Rd.		Loris	Horry	Goreton	Agricultural	Agricultural	building	ca. 1940	Not Eligible
Goreton	1634			Hwy 66, 0.1 m south of intersection with Oak Dale Rd.		Loris	Horry	Goreton	Residential/ Domestic	Residential/ Domestic	building	ca. 1930s	Not Eligible
Goreton	1635			6235 Hwy 66		Loris	Horry	Goreton	Residential/ Domestic	Residential/ Domestic	building	ca. 1930s	Not Eligible
Goreton	1636			466 Log Cabin Rd.		Loris	Horry	Goreton	Residential/ Domestic	Residential/ Domestic	building	ca. 1930s	Not Eligible
Goreton	1637	Old Springfield Cemetery	Springfield Cemetery	Log Cabin Rd., across from intersection with Flag Patch Rd.		Loris	Horry	Goreton	Entertainment/ Recreation	Funerary	site	ca. 1887	Not Eligible
Goreton	1638			2481 Wayside Dr.		Loris	Horry	Goreton	Residential/ Domestic	Residential/ Domestic	building	ca. 1950	Not Eligible

Horry County Survey Results

Quad Name	Site No	Historic Name	Common Name	Address/ Location	City	Vicinity of	County	Quadrangle Name	Historical Use	Current Use	Category	Construction Date	SHPO National Register Determination
Goreton	1639	Flag Patch Cemetery		0.2 of a mile from Flag Patch Rd.		Loris	Horry	Goreton	Funerary	Funerary	site	ca. 1904	Not Eligible
Goreton	1640			2465 Hwy 9 Business		Loris	Horry	Goreton	Residential/Domestic	Residential/Domestic	building	ca. 1940s	Not Eligible
Goreton	1641			next to 2293 Hwy 9 Business		Loris	Horry	Goreton	Residential/Domestic	Residential/Domestic	building	ca. 1945	Not Eligible
Goreton	1641.01			next to 2293 Hwy 9 Business		Loris	Horry	Goreton	Other	Other	building	ca. 1955	Not Eligible
Goreton	1642			2013 Hwy 9 Business		Loris	Horry	Goreton	Residential/Domestic	Residential/Domestic	building	ca. 1930s	Not Eligible
Goreton	1643			.2 m east of intersection with Rosewood Dr., north side of street		Loris	Horry	Goreton	Residential/Domestic	Residential/Domestic	building	late 1800s ?	Not Eligible
Goreton	1644			2378 Zeek Dr.		Loris	Horry	Goreton	Residential/Domestic	Residential/Domestic	building	ca. 1930s	Not Eligible
Goreton	1645			1375 Log Cabin Rd.		Loris	Horry	Goreton	Residential/Domestic	Residential/Domestic	building	ca. late 1950s	Not Eligible
Goreton	1646			1798 Log Cabin Rd.		Loris	Horry	Goreton	Residential/Domestic	Residential/Domestic	building	ca. late 1940s	Not Eligible
Goreton	1647			1466 Log Cabin Rd.		Loris	Horry	Goreton	Residential/Domestic	Residential/Domestic	building	ca. 1950s	Not Eligible
Goreton	1648			2464 Hwy 746		Loris	Horry	Goreton	Residential/Domestic	Residential/Domestic	building	1919	Not Eligible
Goreton	1649			2933 Hwy 746		Loris	Horry	Goreton	Residential/Domestic	Residential/Domestic	building	ca. 1950s	Not Eligible
Goreton	1650		Liberty Missionary Baptist Church	NW intersection of Hwy 746 and Liberty Church Rd.		Loris	Horry	Goreton	Religious	Religious	building	ca. 1950s	Not Eligible
Goreton	1651			950 Liberty Church Rd.		Loris	Horry	Goreton	Residential/Domestic	Residential/Domestic	building	early 1950s	Not Eligible
Goreton	1652			335 Liberty Church Rd.		Loris	Horry	Goreton	Residential/Domestic	Residential/Domestic	building	ca. 1930s	Not Eligible
Goreton	1653			0.1 mile east of the northwest curve in Johnson Lane		Loris	Horry	Goreton	Residential/Domestic	Residential/Domestic	building	1882	Not Eligible
Goreton	1654			158 Hulls Island Rd.		Loris	Horry	Goreton	Residential/Domestic	Residential/Domestic	building	ca. 1930s	Not Eligible
Goreton	1655			4200 Myrtle West Dr.		Loris	Horry	Goreton	Residential/Domestic	Residential/Domestic	building	ca. late 1940s	Not Eligible
Goreton	1656			3908 Fries Bay Rd.		Loris	Horry	Goreton	Residential/Domestic	Residential/Domestic	building	ca. 1930s	Not Eligible

Horry County Survey Results

Quad Name	Site No	Historic Name	Common Name	Address/ Location	City	Vicinity of	County	Quadrangle Name	Historical Use	Current Use	Category	Construction Date	SHPO National Register Determination
Goreton	1657			895 West Red Bluff Rd.		Loris	Horry	Goreton	Residential/ Domestic	Agricultural	building	ca. 1900	Not Eligible
Goreton	1658			1925 Hwy 9 Business		Loris	Horry	Goreton	Residential/ Domestic	Residential/ Domestic	building	ca. 1920s	Not Eligible
Goreton	1685			365 Round Swamp Rd.			Horry	Goreton	Residential/ Domestic	Residential/ Domestic	building	ca. 1950s ?	Not Eligible
Goreton	1686			0.2 m east of Hwy 348, on Round Swamp Rd.			Horry	Goreton	Agricultural	Agricultural	building	ca. 1940	Not Eligible
Goreton	1686.01			0.2 m east of Hwy 348, on Round Swamp Rd.			Horry	Goreton	Agricultural	Agricultural	building	ca. 1940	Not Eligible
Goreton	1687			149 Hwy 348			Horry	Goreton	Residential/ Domestic	Residential/ Domestic	building	ca. 1910s	Not Eligible
Goreton	1688			312 Hwy 348	Goreton		Horry	Goreton	Residential/ Domestic	Residential/ Domestic	building	ca. 1945	Not Eligible
Goreton	1689	Antioch Cemetery		Intersection of Hwy 348			Horry	Goreton	Funerary	Funerary	site	ca. 1884	Not Eligible
Goreton	1690	Holly Hill Cemetery		Holly Hill Rd.			Horry	Goreton	Funerary	Funerary	building	ca. 1886	Not Eligible
Goreton	1691			276 Sunshine Rd.			Horry	Goreton	Agricultural	Agricultural	building	ca. 1925	Eligible
Goreton	1692			2145 Wildflower Rd.			Horry	Goreton	Residential/ Domestic	Vacant	building	ca. 1900	Not Eligible
Goreton	1693		Sweet Home School	Northwest intersection of Hwy 9 business and Springfield Church			Horry	Goreton	Educational	Vacant	building	ca. 1955	Eligible
Goreton	1825			1630 Hwy 915		Loris	Horry	Goreton	Residential/ Domestic	Residential/ Domestic	building	ca. 1950	Not Eligible
Goreton	1826			1624 Hwy 915		Loris	Horry	Goreton	Residential/ Domestic	Residential/ Domestic	building	ca. 1945	Not Eligible
Goreton	1942			one door east of 1016 Hwy 9	Loris		Horry	Goreton	Commercial	Commercial	building	ca. 1965	Not Eligible
Goreton	1944			5519 Main St.	Loris		Horry	Goreton	Residential/ Domestic	Residential/ Domestic	building	ca. 1940	Not Eligible
Goreton	1945			one lot east of 5519 Main St.	Loris		Horry	Goreton	Residential/ Domestic	Residential/ Domestic	building	ca. 1937	Not Eligible
Goreton	1946			5622 Main St.	Loris		Horry	Goreton	Residential/ Domestic	Residential/ Domestic	building	ca. 1945	Not Eligible
Goreton	1947			5632 Main St. across from Cox	Loris		Horry	Goreton	Residential/ Domestic	Residential/ Domestic	building	ca. 1948	Not Eligible

Horry County Survey Results

Quad Name	Site No	Historic Name	Common Name	Address/ Location	City	Vicinity of	County	Quadrangle Name	Historical Use	Current Use	Category	Construction Date	SHPO National Register Determination
Goreton	1947.01			5632 Main St. across from Cox	Loris		Horry	Goreton	Residential/ Domestic	Residential/ Domestic	building	ca. 1948	Not Eligible
Goreton	1948			5642 Main St.	Loris		Horry	Goreton	Residential/ Domestic	Residential/ Domestic	building	ca. 1955	Not Eligible
Goreton	1949			5652 Main St.	Loris		Horry	Goreton	Residential/ Domestic	Residential/ Domestic	building	ca. 1960	Not Eligible
Goreton	1950			718 Hwy 9 business	Loris		Horry	Goreton	Residential/ Domestic	Residential/ Domestic	building	ca. 1935	Not Eligible
Goreton	2078			1076 Herring Rd.		Loris	Horry	Goreton	Residential/ Domestic	Residential/ Domestic	building	ca. 1930	Not Eligible
Goreton	2079			770 Blount Ln.		Loris	Horry	Goreton	Residential/ Domestic	Residential/ Domestic	building	ca. 1920	Not Eligible
Goreton	2079.01			770 Blount Ln.		Loris	Horry	Goreton	Agricultural	Unknown	building	1945	Not Eligible
Goreton	2080			401 Old Todd Ferry Rd.		Goretown	Horry	Goreton	Residential/ Domestic	Residential/ Domestic	building	ca. 1915	Not Eligible
Goreton	2082			one lot east of 4381 Hwy 9		Sweet Home	Horry	Goreton	Commercial	Vacant	building	ca. 1940	Not Eligible
Goreton	2083			west of 3876 Camp Swamp Rd.		Fields Bay	Horry	Goreton	Residential/ Domestic	Residential/ Domestic	building	ca. 1935	Not Eligible
Gorton	2081			354 Old Todd Ferry Rd.		Goretown	Horry	Gorton	Residential/ Domestic	Residential/ Domestic	building	ca. 1910	Not Eligible
Gorton	2084			3908 Camp Swamp Rd.		Fields Bay	Horry	Gorton	Residential/ Domestic	Residential/ Domestic	building	ca. 1930	Not Eligible
Hammond	0360	King Home	Maggie C. King Home	3209 Carter Rd.		Daisy	Horry	Hammond	Residential/ Domestic	Residential/ Domestic	building	ca. 1915	Not Eligible
Hammond	0362	Thelton C. Hardee House	Thelton C. Hardee House	1844 West Red Bluff Rd.		Daisy	Horry	Hammond	Residential/ Domestic	Residential/ Domestic	building	1917	Not Eligible
Hammond	0362.01	Thelton C. Hardee House	Thelton C. Hardee House (outbuilding)	1844 West Red Bluff Rd.		Daisy	Horry	Hammond	Agricultural	Other	building	ca. 1930	Not Eligible
Hammond	0362.02	Thelton C. Hardee House	Thelton C. Hardee House (outbuilding)	1844 West Red Bluff Rd.		Daisy	Horry	Hammond	Agricultural	Unknown	building	ca. 1940	Not Eligible
Hammond	0362.03	Thelton C. Hardee House	Thelton C. Hardee House (outbuilding)	1844 West Red Bluff Rd.		Daisy	Horry	Hammond	Agricultural	Unknown	building	ca. 1940	Not Eligible
Hammond	0365	Watson-Richardson House	Watson-Richardson House	9457 Hwy 905, north side		Longs	Horry	Hammond	Residential/ Domestic	Residential/ Domestic	building	ca. 1914	Not Eligible
Hammond	1793			right of 630 Blue Sky Rd.		Loris	Horry	Hammond	Residential/ Domestic	Residential/ Domestic	building	ca. 1945	Not Eligible

Horry County Survey Results

Quad Name	Site No	Historic Name	Common Name	Address/ Location	City	Vicinity of	County	Quadrangle Name	Historical Use	Current Use	Category	Construction Date	SHPO National Register Determination
Hammond	1794		Cedar Branch Church	744 Cedar Branch Rd.		Loris	Horry	Hammond	Religious	Religious	building	1957	Not Eligible
Hammond	1795			821 Hemingway Rd.		Loris	Horry	Hammond	Residential/ Domestic	Residential/ Domestic	building	ca. 1920	Not Eligible
Hammond	1795.01			821 Hemingway Rd.		Loris	Horry	Hammond	Unknown	Unknown	building	ca. 1945	Not Eligible
Hammond	1796			551 Hemingway Rd		Loris	Horry	Hammond	Residential/ Domestic	Residential/ Domestic	building	ca. 1935	Not Eligible
Hammond	1797			715 Hemingway Rd.		Loris	Horry	Hammond	Residential/ Domestic	Residential/ Domestic	building	ca. 1945	Not Eligible
Hammond	1798			2528 West Bear Grass Rd.		Daisy	Horry	Hammond	Residential/ Domestic	Residential/ Domestic	building	ca. 1935	Not Eligible
Hammond	1799			2668 West Bear Grass Rd.		Daisy	Horry	Hammond	Residential/ Domestic	Residential/ Domestic	building	ca. 1935	Not Eligible
Hammond	1800			2676 West Bear Grass Rd.		Daisy	Horry	Hammond	Residential/ Domestic	Residential/ Domestic	building	ca. 1935	Not Eligible
Hammond	1801		Pleasant Grove Baptist Church	SW corner of Pleasant Grove Rd. and West Bear Grass		Daisy	Horry	Hammond	Religious	Religious	building	1965	Not Eligible
Hammond	1827			NW intersection of Hwy 66 and Red Bluff Rd. 3909 on house		Loris	Horry	Hammond	Residential/ Domestic	Vacant	building	ca. 1935	Not Eligible
Hammond	1828			one lot west of 3087 Daisy Rd.		Loris	Horry	Hammond	Residential/ Domestic	Vacant	building	ca. 1945	Not Eligible
Hammond	1828.01			one lot west of 3087 Daisy Rd.		Loris	Horry	Hammond	Agricultural	Agricultural	building	ca. 1990	Not Eligible
Hammond	1829		Carter Cemetery	Daisy Rd., 1.5 mile west of Red Bluff		Loris	Horry	Hammond	Funerary	Funerary	site	ca. 1885	Not Eligible
Hammond	1830			3572 Daisy Rd.		Loris	Horry	Hammond	Residential/ Domestic	Residential/ Domestic	building	ca. 1945	Not Eligible
Hammond	1830.01			3572 Daisy Rd.		Loris	Horry	Hammond	Residential/ Domestic	Residential/ Domestic	building	ca. 1950	Not Eligible
Hammond	1830.02			3572 Daisy Rd.		Loris	Horry	Hammond	Agricultural	Vacant	building	ca. 1950	Not Eligible
Hammond	1831			3990 Daisy Rd.		Loris	Horry	Hammond	Residential/ Domestic	Residential/ Domestic	building	ca. 1910	Not Eligible
Hammond	1832			east side of Red Bluff Rd., about 1 m south of Daisy Rd.		Loris	Horry	Hammond	Residential/ Domestic	Residential/ Domestic	building	ca. 1940	Not Eligible
Hammond	1833			3519 Carter Rd.		Loris	Horry	Hammond	Residential/ Domestic	Residential/ Domestic	building	ca. 1940	Not Eligible

Horry County Survey Results

Quad Name	Site No	Historic Name	Common Name	Address/ Location	City	Vicinity of	County	Quadrangle Name	Historical Use	Current Use	Category	Construction Date	SHPO National Register Determination
Hammond	1834			NE corner of Neil Branch Dr. and Ivy Ln.		Loris	Horry	Hammond	Residential/ Domestic	Vacant	building	ca. 1910	Not Eligible
Hammond	1835			about half mine north of Neil Branch Rd., on Ivy Lane		Daisy	Horry	Hammond	Agricultural	Agricultural	building	ca. 1930	Not Eligible
Hammond	1835.01			about half mine north of Neil Branch Rd., on Ivy Lane		Daisy	Horry	Hammond	Agricultural	Agricultural	building	ca. 1930	Not Eligible
Hammond	1836		Gause Cemetery	0.4 miles east of Hwy 66, on Ivy lane		Daisy	Horry	Hammond	Funerary	Funerary	site	ca. 1881	Not Eligible
Hammond	1837			one lot north of 3610 Red Bluff Rd.		Daisy	Horry	Hammond	Residential/ Domestic	Residential/ Domestic	building	ca. 1945	Not Eligible
Hammond	1838			3610 Red Bluff Rd.		Daisy	Horry	Hammond	Residential/ Domestic	Residential/ Domestic	building	ca. 1940	Not Eligible
Hammond	1839		Twelve Oaks Plantation	3601 Red Bluff Rd.		Daisy	Horry	Hammond	Residential/ Domestic	Residential/ Domestic	building	ca. 1935	Not Eligible
Hammond	1839.01		Twelve Oaks Plantation	3601 Red Bluff Rd.		Daisy	Horry	Hammond	Agricultural	Vacant	building	ca. 1930	Not Eligible
Hammond	1839.02			3601 Red Bluff Rd.		Daisy	Horry	Hammond	Other	Vacant	building	ca. 1950	Not Eligible
Hammond	1839.03			3601 Red Bluff Rd.		Daisy	Horry	Hammond	Agricultural	Vacant	building	ca. 1930	Not Eligible
Hammond	1839.04			3601 Red Bluff Rd.		Daisy	Horry	Hammond	Agricultural	Vacant	building	ca. 1930	Not Eligible
Hammond	1840			4135 Red Bluff Rd.		Daisy	Horry	Hammond	Residential/ Domestic	Residential/ Domestic	building	ca. 1945	Not Eligible
Hammond	1841		Mt. Vernon Baptist Church	SE corner of Hwy 366 and Red Bluff		Daisy	Horry	Hammond	Religious	Religious	building	1949	Not Eligible
Hammond	1858			one lot north of 1834 West Red Bluff Rd.		Loris	Horry	Hammond	Commercial	Commercial	building	ca. 1935	Not Eligible
Hammond	1859			across from 1924 West Red Bluff Rd.		Loris	Horry	Hammond	Residential/ Domestic	Residential/ Domestic	building	ca. 1940 ?	Not Eligible
Hammond	1859.01			across from 1924 West Red Bluff Rd.		Loris	Horry	Hammond	Agricultural	Unknown	building	ca. 1940	Not Eligible
Hammond	1860		Hardee's Grocery	SE Corner of West Bear Grass Rd. and Hwy 348		Loris	Horry	Hammond	Commercial	Vacant	building	ca. 1950	Not Eligible
Hammond	1861			NE corner west Bear Grass Rd. and Hwy 348		Loris	Horry	Hammond	Agricultural	Unknown	building	ca. 1930	Not Eligible
Hammond	1861.01			NE corner west Bear Grass Rd. and Hwy 348		Loris	Horry	Hammond	Agricultural	Unknown	building	ca. 1930	Not Eligible

Horry County Survey Results

Quad Name	Site No	Historic Name	Common Name	Address/ Location	City	Vicinity of	County	Quadrangle Name	Historical Use	Current Use	Category	Construction Date	SHPO National Register Determination
Hammond	1862			2045 West Red Bluff Rd. east side of road		Loris	Horry	Hammond	Residential/ Domestic	Residential/ Domestic	building	ca. 1950	Not Eligible
Hammond	1862.01			2045 West Red Bluff Rd. east side of road		Loris	Horry	Hammond	Other	Other	building	ca. 1950	Not Eligible
Hammond	1863			2205 Hwy 348 (West Red Bluff Rd.), east side of road		Loris	Horry	Hammond	Residential/ Domestic	Residential/ Domestic	building	ca. 1925	Not Eligible
Hammond	1864			2312 Hwy 348		Loris	Horry	Hammond	Residential/ Domestic	Residential/ Domestic	building	ca. 1945	Not Eligible
Hammond	1865			2741 Hwy 348, east side		Loris	Horry	Hammond	Residential/ Domestic	Residential/ Domestic	building	ca. 1935	Not Eligible
Hammond	1866		Pleasant Grove Cemetery	north of 3181 Hwy 348, west side of highway		Loris	Horry	Hammond	Funerary	Funerary	site	ca. 1921	Not Eligible
Hammond	1866.01		Pleasant Grove Cemetery	east side of Hwy 348, north of 3181 Hwy 348		Loris	Horry	Hammond	Funerary	Funerary	site	ca. 1899	Not Eligible
Hammond	1866.02		Pleasant Grove Cemetery	east side of Hwy 348, north of 3181 Hwy 348		Loris	Horry	Hammond	Funerary	Funerary	site	ca. 1872	Not Eligible
Hammond	1867		Creekside Cemetery	south of 3181 Hwy 348, east side of road		Loris	Horry	Hammond	Funerary	Funerary	site	ca. 1882	Not Eligible
Hammond	1868			3350 Hwy 777		Loris	Horry	Hammond	Residential/ Domestic	Residential/ Domestic	building	ca. 1925	Not Eligible
Hammond	1889			3400 Sam Graham Rd.			Horry	Hammond	Residential/ Domestic	Residential/ Domestic	building	ca. 1945	Not Eligible
Hammond	1890			3215 Hwy 366			Horry	Hammond	Residential/ Domestic	Commercial	building	ca. 1945	Not Eligible
Hammond	1891			3447 Hwy 366			Horry	Hammond	Residential/ Domestic	Vacant	building	ca. 1935	Not Eligible
Hammond	1892			3250 Hwy 366			Horry	Hammond	Residential/ Domestic	Residential/ Domestic	building	ca. 1950	Not Eligible
Hammond	1892.01			3250 Hwy 366			Horry	Hammond	Residential/ Domestic	Vacant	building	ca. 1920	Not Eligible
Hammond	1893			0.2 mile west of intersection with Woodlawn, on Sandcastle Ln. south			Horry	Hammond	Residential/ Domestic	Residential/ Domestic	building	ca. 1925	Not Eligible
Hammond	1894			3959 Hwy 554			Horry	Hammond	Residential/ Domestic	Residential/ Domestic	building	ca. 1920	Not Eligible
Hammond	1895			3675 Hwy 551			Horry	Hammond	Residential/ Domestic	Residential/ Domestic	building	ca. 1935	Not Eligible

Horry County Survey Results

Quad Name	Site No	Historic Name	Common Name	Address/ Location	City	Vicinity of	County	Quadrangle Name	Historical Use	Current Use	Category	Construction Date	SHPO National Register Determination
Hammond	1896			corner of Hwy 554 and Farmer Rd.			Horry	Hammond	Residential/ Domestic	Residential/ Domestic	building	ca. 1940	Not Eligible
Hammond	1897			1890 Emery Rd.			Horry	Hammond	Residential/ Domestic	Residential/ Domestic	building	ca. 1930	Not Eligible
Hammond	1898			5140 Red Bluff Rd., west side		Red Bluff	Horry	Hammond	Residential/ Domestic	Residential/ Domestic	structure	ca. 1945	Not Eligible
Hammond	1898.01			5140 Red Bluff Road		Red Bluff	Horry	Hammond	Residential/ Domestic	Residential/ Domestic	building	ca. 1945	Not Eligible
Hammond	1899	Red Bluff Landing		intersection of Hwy 905 and Waccamaw River, south side		Red Bluff	Horry	Hammond	Transportation	Entertainment/ Recreation	site		Not Eligible
Hammond	1900		Grainger Cemetery	behind 1706 Hwy 905		Red Bluff??	Horry	Hammond	Funerary	Funerary	site	1885	Not Eligible
Hammond	2090		Longs Head Start Center	131 Freemont Rd.		Longs	Horry	Hammond	Educational	Civic/ Social	building	ca. 1955	Eligible
Hammond	2091			506 Freemont Rd., east side		Chestnut Crossroads	Horry	Hammond	Residential/ Domestic	Vacant	building	ca. 1950	Not Eligible
Hammond	2092		Freemont Baptist Church	541 Freemont Rd.		Chestnut Crossroads	Horry	Hammond	Religious	Religious	building	1950	Not Eligible
Hammond	2092.01		Freemont Baptist Church Cemetery	across from 541 Fremont Rd.		Stephens Crossroads	Horry	Hammond	Funerary	funerary	building	ca. 1943	Not Eligible
Hammond	2093			west side, across from 602 Freemont		Stephens Crossroads	Horry	Hammond	Residential/ Domestic	Residential/ Domestic	building	ca. 1945	Not Eligible
Hammond	2094			corner of Long Acres Rd. and Freemont Rd.		Longs	Horry	Hammond	Residential/ Domestic	Vacant	building	ca. 1935	Not Eligible
Hammond	2095			640 Long Acres Rd.		Longs	Horry	Hammond	Residential/ Domestic	Residential/ Domestic	building	ca. 1950	Not Eligible
Hammond	2096			120 Pine Needle Rd.		Longs	Horry	Hammond	Residential/ Domestic	Residential/ Domestic	building	ca. 1950	Not Eligible
Hammond	2097			2213 Plantation Rd.		Longs	Horry	Hammond	Residential/ Domestic	Residential/ Domestic	building	ca. 1950	Not Eligible
Hammond	2098		St. John A.M.E. Church	9996 Hwy 905 S.		Longs	Horry	Hammond	Religious	Religious	building	ca. 1950	Not Eligible
Hammond	2099			next to 160 Manning St.		Longs	Horry	Hammond	Residential/ Domestic	Residential/ Domestic	building	ca. 1950	Not Eligible
Hammond	2100			370 St. John's Cir.		Longs	Horry	Hammond	Residential/ Domestic	Residential/ Domestic	building	ca. 1950	Not Eligible
Hammond	2101			424 St. Johns Cir.		Longs	Horry	Hammond	Residential/ Domestic	Residential/ Domestic	building	ca. 1950	Not Eligible

Horry County Survey Results

Quad Name	Site No	Historic Name	Common Name	Address/ Location	City	Vicinity of	County	Quadrangle Name	Historical Use	Current Use	Category	Construction Date	SHPO National Register Determination
Hammond	2102			349 Freemont Rd.		Longs	Horry	Hammond	Residential/ Domestic	Residential/ Domestic	building	ca. 1950	Not Eligible
Hammond	2103			10085 Hwy 905 South		Longs	Horry	Hammond	Residential/ Domestic	Residential/ Domestic	building	ca. 1935	Not Eligible
Hammond	2104		cemetery	one lot north of 300 E. Bear Grass Rd.		Longs	Horry	Hammond	Funerary	Funerary	site	ca. 1933	Not Eligible
Hammond	2105			300 E. Bear Grass Rd., west side		Longs	Horry	Hammond	Residential/ Domestic	Residential/ Domestic	building	ca. 1950	Not Eligible
Hammond	2106		cemetery	across from 300 E. Bear Grass Rd.		Longs	Horry	Hammond	Funerary	Funerary	site	ca. 1902	Not Eligible
Hammond	2107		Pleasant Hill Baptist Church	north side of Hwy 905, less than half mile west of Hwy 31		Red Bluff	Horry	Hammond	Religious	Religious	building	ca. 1955	Not Eligible
Hammond	2107.01		Pleasant Hill Baptist Church Cemetery	north side of Hwy 905, less than half mile west of Hwy 31		Red Bluff	Horry	Hammond	Funerary	Funerary	building	ca. 1912	Not Eligible
Hammond	2108		McNeil Chapel Missionary Baptist Church	370 McNeil Chapel Rd.		Red Bluff	Horry	Hammond	Religious	Religious	building	1950	Not Eligible
Hammond	2109			274 Old Wilson Rd.		Red Bluff	Horry	Hammond	Residential/ Domestic	Residential/ Domestic	building	ca. 1920	Not Eligible
Hammond	2110			south side of Hwy 905, 0.2 m east of McNeil Chapel Rd.		Red Bluff	Horry	Hammond	Residential/ Domestic	Residential/ Domestic	building	ca. 1950	Not Eligible
Hammond	2111			504 McNeil Chapel Rd.		Red Bluff	Horry	Hammond	Residential/ Domestic	Residential/ Domestic	building	ca. 1920	Not Eligible
Hammond	2112			688 McNeil Chapel Rd.		Red Bluff	Horry	Hammond	Residential/ Domestic	Residential/ Domestic	building	ca. 1945	Not Eligible
Hammond	2113			0.4 m west of Hwy 348 on Four Seasons Rd.		Red Bluff	Horry	Hammond	Residential/ Domestic	Residential/ Domestic	building	ca. 1925	Not Eligible
Hammond	2113.01			0.4 m west of Hwy 348 on Four Seasons Rd.		Red Bluff	Horry	Hammond	Agricultural	Agricultural	building	ca. 1940	Not Eligible
Hammond	2114			2481 Pleasant Grove Rd.		Red Bluff	Horry	Hammond	Residential/ Domestic	Residential/ Domestic	building	ca. 1930	Not Eligible
Hammond	2115			1960 Hwy 348		Red Bluff	Horry	Hammond	Residential/ Domestic	Residential/ Domestic	building	ca. 1936	Not Eligible
Hammond	2116			2001 Hwy 348		Red Bluff	Horry	Hammond	Residential/ Domestic	Residential/ Domestic	building	ca. 1930	Not Eligible
Hammond	2117			2850 Loop Rd.		Red Bluff	Horry	Hammond	Residential/ Domestic	Residential/ Domestic	building	ca. 1938	Not Eligible

Horry County Survey Results

Quad Name	Site No	Historic Name	Common Name	Address/ Location	City	Vicinity of	County	Quadrangle Name	Historical Use	Current Use	Category	Construction Date	SHPO National Register Determination
Hammond	2117.01			2850 Loop Rd.		Red Bluff	Horry	Hammond	Agricultural	Unknown	building	ca. 1940	Not Eligible
Hammond	2117.02			2850 Loop Rd.		Red Bluff	Horry	Hammond	Agricultural	Unknown	building	ca. 1945	Not Eligible
Hammond	2118			2360 Loop Rd.		Red Bluff	Horry	Hammond	Residential/ Domestic	Residential/ Domestic	building	ca. 1920	Not Eligible
Hammond	2119			1367 West Bear Grass Rd.		Red Bluff	Horry	Hammond	Residential/ Domestic	Residential/ Domestic	building	1942	Not Eligible
Hammond	2120			1419 West Bear Grass Rd.		Red Bluff	Horry	Hammond	Residential/ Domestic	Residential/ Domestic	building	early 1950s	Not Eligible
Hammond	2121		Mt. Leon Baptist Church	NE corner of Bear Grass Rd. and Hwy 909		Red Bluff	Horry	Hammond	Religious	Religious	building	1952	Not Eligible
Hammond	2122			822 Loop Cir.		Red Bluff	Horry	Hammond	Residential/ Domestic	Residential/ Domestic	building	ca. 1935	Not Eligible
Hammond	2123		Mt. Leon Cemetery	Hwy 905, south side, about 1.5 m east of Harrelson Rd.		Red Bluff	Horry	Hammond	Funerary	Funerary	site	ca. 1917	Not Eligible
Hammond	2124		Cemetery	0.1 m from Harrelson, south		Red Bluff	Horry	Hammond	Funerary	Funerary	site	ca. 1896	Not Eligible
Hammond	2125			297 Harrelson Rd.		Red Bluff	Horry	Hammond	Residential/ Domestic	Residential/ Domestic	building	ca. 1930	Not Eligible
Hammond	2126		Cemetery	0.1 m south of Hwy 905 on Royals Circle, west side		Red Bluff	Horry	Hammond	Entertainment/ Recreation	Funerary	site	ca. 1886	Not Eligible
Hammond	2127			behind 6511 Hwy 905, about 100 feet east of UTM		Red Bluff	Horry	Hammond	Residential/ Domestic	Vacant	building	ca. 1920	Not Eligible
Hammond	2177			Star Bluff Rd. at Waccamaw River, east side		Star Bluff Crossroads	Horry	Hammond	Residential/ Domestic	Residential/ Domestic	building	ca. 1920	Not Eligible
Hand	0313	Lucille Thomas House	Lucille Thomas House	8027 Old Reaves Ferry		Nixonville	Horry	Hand	Residential/ Domestic	Residential/ Domestic	building	ca. 1925	Not Eligible
Hand	0314	Livingston House	Livingston House	3 m east of Old Reaves Ferry Rd., N side of Hwy 90		Hand	Horry	Hand	Residential/ Domestic	Residential/ Domestic	building	ca. 1915	Not Eligible
Hand	0315	Todd House	Todd House	7227 Hwy 90 north side		Hand	Horry	Hand	Residential/ Domestic	Vacant	building	ca. 1921	Not Eligible
Hand	0316	T. B. Parker House	Parker House	7519 Hwy 90		Hand	Horry	Hand	Residential/ Domestic	Residential/ Domestic	building	ca. 1938	Not Eligible
Hand	2168			5115 Old Hwy 90		Nixonville	Horry	Hand	Residential/ Domestic	Residential/ Domestic	building	ca. 1920	Not Eligible
Hand	2168.01			5115 Old Hwy 90		Nixonville	Horry	Hand	Agricultural	Unknown	building	ca. 1940	Not Eligible

Horry County Survey Results

Quad Name	Site No	Historic Name	Common Name	Address/ Location	City	Vicinity of	County	Quadrangle Name	Historical Use	Current Use	Category	Construction Date	SHPO National Register Determination
Hand	2169		Cemetery	0.3 m. south of Hwy 90, just east of Old Reaves Ferry Rd.		Nixonville	Horry	Hand	Funerary	Funerary	site	ca. 1862	Not Eligible
Hand	2170		Cemetery	SW corner of Monaca Rd. and		Hand	Horry	Hand	Funerary	Funerary	site	ca. 1914	Not Eligible
Hand	2171		Chestnut Cemetery	about 1.3 m west of Monaca Rd. on Chestnut Rd.		Hand	Horry	Hand	Funerary	Funerary	site	ca. 1930	Not Eligible
Hand	2172		United Missionary Baptist Church	across from 6950 Hwy 90, south side		Hand	Horry	Hand	Religious	Religious	building	ca. 1915	Not Eligible
Hand	2173			6950 Hwy 90, north side		Hand	Horry	Hand	Residential/ Domestic	Residential/ Domestic	building	ca. 1955	Not Eligible
Hand	2174		Sharon Baptist Church	7610 Hwy 90		Hand	Horry	Hand	Religious	Religious	building	ca. 1955	Not Eligible
Hand	2175			3478 Shore Dr.		Hand	Horry	Hand	Residential/ Domestic	Residential/ Domestic	building	ca. 1935	Not Eligible
Hand	2176			east of intersection of Star Bluff Rd. and Old Star Bluff Rd.		Star Bluff Crossroads	Horry	Hand	Residential/ Domestic	Vacant	building	ca. 1915	Not Eligible
Hand	2193			8821 Hwy 90		Star Bluff Crossroads	Horry	Hand	Residential/ Domestic	Residential/ Domestic	building	ca. 1955	Not Eligible
Hand	2194			7927 Hwy 90		Hand	Horry	Hand	Residential/ Domestic	Residential/ Domestic	building	ca. 1948	Not Eligible
Hand	2195		Cemetery	0.1 m east of int. with Meadow Wood Rd. on Hwy 90, both sides of street		Hand	Horry	Hand	Funerary	Funerary	site	ca. 1887	Not Eligible
Hand	2507			end of Cypress Ln.	Briarcliffe Acres		Horry	Hand	Residential/ Domestic	Residential/ Domestic	building	ca. 1960	Not Eligible
Hand	2508			9503 Lake Rd.	Myrtle Beach	in Dunes Cove Subdivision	Horry	Hand	Residential/ Domestic	Residential/ Domestic	building	ca. 1950	Not Eligible
Hand	2509			9411 Lake Dr.	Myrtle Beach	in Dunes Cove Subdivision	Horry	Hand	Residential/ Domestic	Residential/ Domestic	building	ca. 1950	Not Eligible
Hand	2510			9412 Cove Dr.	Myrtle Beach	in Dunes Cove Subdivision	Horry	Hand	Residential/ Domestic	Residential/ Domestic	building	ca. 1950	Not Eligible
Hand	2511			407 Wildwood Dunes Tr.	Myrtle Beach	in The Dunes subdivision	Horry	Hand	Residential/ Domestic	Residential/ Domestic	building	ca. 1965	Not Eligible
Hand	2512			corner of Pineneedle Rd. and Club Dr.	Myrtle Beach	in The Dunes subdivision	Horry	Hand	Residential/ Domestic	Residential/ Domestic	building	ca. 1960	Not Eligible
Hand	2513			7704 Woodland Dr.	Myrtle Beach		Horry	Hand	Residential/ Domestic	Residential/ Domestic	building	ca. 1965	Not Eligible

Horry County Survey Results

Quad Name	Site No	Historic Name	Common Name	Address/ Location	City	Vicinity of	County	Quadrangle Name	Historical Use	Current Use	Category	Construction Date	SHPO National Register Determination
Hand	2547		Charles Corbett Dentist	308 79th Ave. N	Myrtle Beach		Horry	Hand	Commercial	Commercial	building	ca. 1965	Not Eligible
Hand	2548		Wright Management Co.	306 79th Ave. N	Myrtle Beach		Horry	Hand	Commercial	Commercial	building	ca. 1965	Not Eligible
Hand	3011		Dunes Golf Course	9000 N. Ocean Blvd.	Myrtle Beach		Horry	Hand	Entertainment/Recreation	Entertainment/Recreation	site	1949-50	Not Eligible
Hand	3012			9304 King's Rd.	Myrtle Beach		Horry	Hand	Residential/Domestic	Residential/Domestic	building	ca. 1961	Not Eligible
Hand	3326	Meher Baba Spiritual Center	Meher Baba Spiritual Center, Meher Baba Residence		Myrtle Beach		Horry	Hand	Educational	Religious	building	ca. 1950	Contributes to Eligible District
Hand	3326.01	Meher Baba Spiritual	Meher Baba Spiritual Center, Pine Lodge		Myrtle Beach		Horry	Hand	Religious	Religious	building	1920s	Contributes to Eligible District
Hand	3326.02	Meher Baba Spiritual Center	Meher Baba Spiritual Center, Cabin on the Hill		Myrtle Beach		Horry	Hand	Religious	Religious	building	early 1940s	Contributes to Eligible District
Hand	3326.03	Meher Baba Spiritual	Meher Baba Spiritual Center, AFB cottage		Myrtle Beach		Horry	Hand	Military	Religious	building	ca. 1945	Contributes to Eligible District
Hand	3326.04	Meher Baba Spiritual	Meher Baba Spiritual Center, AFB cottage		Myrtle Beach		Horry	Hand	Military	Religious	building	ca. 1945	Contributes to Eligible District
Hand	3326.05	Meher Baba Spiritual Center	Meher Baba Spiritual Center, laundry and bathroom		Myrtle Beach		Horry	Hand	Religious	Religious	building	ca. 1945	Contributes to Eligible District
Hand	3326.06	Meher Baba Spiritual	Meher Baba Spiritual Center, restrooms		Myrtle Beach		Horry	Hand	Religious	Religious	building	ca. 1945	Contributes to Eligible District
Hand	3326.07	Meher Baba Spiritual Center	Meher Baba Spiritual Center, AFB cottage, Far Cabin		Myrtle Beach		Horry	Hand	Military	Religious	building	ca. 1945	Contributes to Eligible District
Hand	3326.08	Meher Baba Spiritual Center	Meher Baba Spiritual Center, Lake View Kitchen		Myrtle Beach		Horry	Hand	Religious	Religious	building	ca. 1945	Contributes to Eligible District

Horry County Survey Results

Quad Name	Site No	Historic Name	Common Name	Address/ Location	City	Vicinity of	County	Quadrangle Name	Historical Use	Current Use	Category	Construction Date	SHPO National Register Determination
Hand	3326.09	Meher Baba Spiritual	Meher Baba Spiritual Center, Lagoon Cabin		Myrtle Beach		Horry	Hand	Religious	Religious	building	late 1940s	Contributes to Eligible District
Hand	3326.10	Meher Baba Spiritual	Meher Baba Spiritual Center, Boat House		Myrtle Beach		Horry	Hand	Religious	Religious	building	ca. 1945	Contributes to Eligible District
Hand	3326.11	Meher Baba Spiritual	Meher Baba Spiritual Center, Women's Guest House		Myrtle Beach		Horry	Hand	Religious	Religious	building	ca. 1940s	Contributes to Eligible District
Hand	3326.12	Meher Baba Spiritual	Meher Baba Spiritual Center		Myrtle Beach		Horry	Hand	Religious	Religious	building	ca. late 1940s	Contributes to Eligible District
Hand	3326.13	Meher Baba Spiritual	Meher Baba Spiritual Center		Myrtle Beach		Horry	Hand	Religious	Religious	building	ca. late 1940s	Contributes to Eligible District
Hand	3326.14	Meher Baba Spiritual	Meher Baba Spiritual Center, Log Cabin		Myrtle Beach		Horry	Hand	Religious	Religious	building	late 1940s	Contributes to Eligible District
Hand	3326.15	Meher Baba Spiritual	Meher Baba Spiritual Center, Green Cottage		Myrtle Beach		Horry	Hand	Religious	Religious	building	ca. 1940s	Contributes to Eligible District
Hand	3326.16	Meher Baba Spiritual	Meher Baba Spiritual Center, lookout		Myrtle Beach		Horry	Hand	Religious	Religious	building	1957	Contributes to Eligible District
Hand	3326.17	Meher Baba Spiritual	Meher Baba Spiritual Center		Myrtle Beach		Horry	Hand	Transportation	Transportation	site	1700s	Contributes to Eligible District
Hand	3326.18	Meher Baba Spiritual	Meher Baba Spiritual Center, The Barn		Myrtle Beach		Horry	Hand	Religious	Religious	building	ca. 1940	Contributes to Eligible District
Hand	3326.19	Meher Baba Spiritual	Meher Baba Spiritual Center		Myrtle Beach		Horry	Hand	Educational	Religious	building	ca. 1945-50	Contributes to Eligible District
Hand	3326.20	Meher Baba Spiritual	Meher Baba Spiritual Center		Myrtle Beach		Horry	Hand	Religious	Religious	building	ca. late 1940s	Contributes to Eligible District
Hand	3326.21	Meher Baba Spiritual	Meher Baba Spiritual Center, Cedar Nook		Myrtle Beach		Horry	Hand	Religious	Educational	building	late 1940s-50s	Contributes to Eligible District

Horry County Survey Results

Quad Name	Site No	Historic Name	Common Name	Address/ Location	City	Vicinity of	County	Quadrangle Name	Historical Use	Current Use	Category	Construction Date	SHPO National Register Determination
Hand	3326.22	Meher Baba Spiritual	Meher Baba Spiritual Center, Pine Tree Circle		Myrtle Beach		Horry	Hand	Residential/Domestic	Religious	building	1960	Contributes to Eligible District
Hand	3326.23	Meher Baba Spiritual	Meher Baba Spiritual Center		Myrtle Beach		Horry	Hand	Religious	Religious	building	ca. 1950	Contributes to Eligible District
Hand	3326.24	Meher Baba Spiritual	Meher Baba Spiritual Center		Myrtle Beach		Horry	Hand	Religious	Religious	building	ca. 1950	Contributes to Eligible District
Horry	0148	Jordanville Store	Jordanville Farm and Home	9523 Pee Dee Rd.		Jordanville	Horry	Horry	Residential/Domestic	Residential/Domestic	building	ca. 1885	Contributes to Eligible
Horry	0148.01	Jordanville		9523 Pee Dee Rd.		Jordanville	Horry	Horry	Agricultural	Other	building	ca. 1945	Contributes to Eligible
Horry	0148.02	Jordanville		9523 Pee Dee Rd.		Jordanville	Horry	Horry	Agricultural	Unknown	building	ca. 1945	Contributes to Eligible
Horry	0148.03	Jordanville		9523 Pee Dee Rd.		Jordanville	Horry	Horry	Commercial	Vacant	building	ca. 1885	Contributes to Eligible
Horry	0148.04	Jordanville		9523 Pee Dee Rd.		Jordanville	Horry	Horry	Commercial	Vacant	building	ca. 1945	Contributes to Eligible
Horry	0148.05	Jordanville		9523 Pee Dee Rd.		Jordanville	Horry	Horry	Commercial	Vacant	building	ca. 1945	Contributes to Eligible
Horry	0148.06	Jordanville		9523 Pee Dee Rd.		Jordanville	Horry	Horry	Residential/Domestic	Residential/Domestic	building	ca. 1890	Contributes to Eligible
Horry	0148.07	Jordanville		9523 Pee Dee Rd.		Jordanville	Horry	Horry	Agricultural	Unknown	building	ca. 1945	Contributes to Eligible
Horry	0148.08	Jordanville		9523 Pee Dee Rd.		Jordanville	Horry	Horry	Agricultural	Unknown	building	ca. 1945	Contributes to Eligible
Horry	0148.09	Jordanville		9523 Pee Dee Rd.		Jordanville	Horry	Horry	Agricultural	Unknown	building	ca. 1940	Contributes to Eligible
Horry	0148.10	Jordanville		9523 Pee Dee Rd.		Jordanville	Horry	Horry	Agricultural	Unknown	building	ca. 1940	Contributes to Eligible
Horry	0148.11	Jordanville		9523 Pee Dee Rd.		Jordanville	Horry	Horry	Agricultural	Unknown	building	ca. 1950	Contributes to Eligible
Horry	0148.12	Jordanville		9523 Pee Dee Rd.		Jordanville	Horry	Horry	Commercial	Religious	building	ca. 1930	Contributes to Eligible
Horry	0152	Reynolds Homestead	Roberts House	3696 Pee Dee Rd.		Horry	Horry	Horry	Residential/Domestic	Residential/Domestic	building	ca. 1930	Not Eligible
Horry	0152.01	Reynolds Homestead	Roberts House (outbuilding)	3696 Pee Dee Rd.			Horry	Horry	Agricultural	Unknown	building	ca. 1940	Not Eligible
Horry	0153	Gracie Brown's House	Thomas Frye House	left of 1460 Chinners Creek Rd.		Aynor	Horry	Horry	Residential/Domestic	Residential/Domestic	building	ca. 1925	Not Eligible

Horry County Survey Results

Quad Name	Site No	Historic Name	Common Name	Address/ Location	City	Vicinity of	County	Quadrangle Name	Historical Use	Current Use	Category	Construction Date	SHPO National Register Determination
Horry	0156			815 Butler Rd.			Horry	Horry	Residential/ Domestic	Residential/ Domestic	building	ca. 1920	Not Eligible
Horry	0156.01			815 Butler Rd.			Horry	Horry	Agricultural	Vacant	building	ca. 1945	Not Eligible
Horry	0156.02			815 Butler Rd.			Horry	Horry	Agricultural	Unknown	building	ca. 1940	Not Eligible
Horry	1344	Allen's Station Fire Department		Ap. 0.1 mile SW of Salem Rd on NW side of Hucks Rd		Salem Crossroads	Horry	Horry	Government	Government	building	c.1960s	Not Eligible
Horry	1347	Salem Baptist Church		4008 Salem Rd		Aynor	Horry	Horry	Religion	Religion	building	c.1940s	Not Eligible
Horry	1347.01	Salem Baptist Church Cemetery		4008 Salem Rd		Aynor	Horry	Horry	Funerary	Funerary	site	c.1940s	Not Eligible
Horry	1348		unidentified house	1211 Hucks Rd		Salem Crossroads	Horry	Horry	Domestic	Domestic	building	c.1930s	Not Eligible
Horry	1348.01		unidentified barn	1211 Hucks Rd		Salem Crossroads	Horry	Horry	Agriculture/ Subsistence	Vacant/ Not In Use	building	c.1930s	Not Eligible
Horry	1348.02		tobacco barn	1211 Hucks Rd		Salem Crossroads	Horry	Horry	Agriculture/ Subsistence	Vacant/ Not In Use	building	c.1930s	Not Eligible
Horry	1354		tobacco barn	Ap. 0.15 mile NW of Hwy 97 on NE side of Dog Bluff Rd		Knotty Branch	Horry	Horry	Agriculture/ Subsistence	Vacant/ Not In Use	building	c.1940s	Not Eligible
Horry	1355		unidentified barn	Ap. 0.15 mile SE of Nichols Rd on NE side of Dog Bluff Rd		Conway	Horry	Horry	Agriculture/ Subsistence	Vacant/ Not In Use	building	c.1920s	Not Eligible
Horry	1355.01		tobacco barn	Ap. 0.2 mile SE of Independence Rd on NE side of Dog Bluff Rd		Knotty Branch	Horry	Horry	Agriculture/ Subsistence	Vacant/ Not In Use	building	c.1920s	Not Eligible
Horry	1356		tobacco barn	Ap. 0.25 mile NW of Independence Rd on NE side of Dog Bluff Rd.		Knotty Branch	Horry	Horry	Agriculture/ Subsistence	Vacant/ Not In Use	building	c.1940s	Not Eligible
Horry	1357		tobacco barn	N corner of Nichols Rd and Dog Bluff Rd		Knotty Branch	Horry	Horry	Agriculture/ Subsistence	Vacant/ Not In Use	building	c.1900s	Not Eligible
Horry	1357.01		tobacco barn	N corner of Nichols Rd and Dog Bluff Rd		Knotty Branch	Horry	Horry	Agriculture/ Subsistence	Vacant/ Not In Use	building	c.1900s	Not Eligible
Horry	1358		tobacco barn	Ap. 0.3 mile NE of Dog Bluff Rd on E side of Nichols Rd		Knotty Branch	Horry	Horry	Agriculture/ Subsistence	Agriculture/ Subsistence	building	c.1930s	Not Eligible

Horry County Survey Results

Quad Name	Site No	Historic Name	Common Name	Address/ Location	City	Vicinity of	County	Quadrangle Name	Historical Use	Current Use	Category	Construction Date	SHPO National Register Determination
Horry	1359		unidentified barn	Ap. 0.3 mile NE of Dog Bluff Rd on W side of Nichols Rd		Knotty Branch	Horry	Horry	Agriculture/ Subsistence	Vacant/ Not In Use	building	c.1940s	Not Eligible
Horry	1360		tobacco barn	Ap. 0.2 mile SW of White Oak Rd on E side of Nichols Rd		Knotty Branch	Horry	Horry	Agriculture/ Subsistence	Vacant/ Not In Use	building	c.1940s	Not Eligible
Horry	1361		tobacco barn	E corner of Nichols Rd and White Oak Rd		Knotty Branch	Horry	Horry	Agriculture/ Subsistence	Vacant/ Not In Use	building	c.1940s	Not Eligible
Horry	1362		unidentified barn	Ap. 01 mile W of Ryan Ln on N side of White Oak Ln		Conway	Horry	Horry	Agriculture/ Subsistence	Agriculture/ Subsistence	building	c.1930s	Not Eligible
Horry	1363		tobacco barn	1388 Dog Bluff Rd		Conway	Horry	Horry	Agriculture/ Subsistence	Agriculture/ Subsistence	building	c.1940s	Not Eligible
Horry	1363.01		tobacco barn	1388 Dog Bluff Rd		Conway	Horry	Horry	Agriculture/ Subsistence	Agriculture/ Subsistence	building	c.1940s	Not Eligible
Horry	1364		unidentified house	1240 Dog Bluff Rd		Conway	Horry	Horry	Domestic	Vacant/ Not In Use	building	c.1930s	Not Eligible
Horry	1365		unidentified barn	Ap. 0.07 mile NW of Nichols Rd on NE side of Dog Bluff Rd		Knotty Branch	Horry	Horry	Agriculture/ Subsistence	Vacant/ Not In Use	building	c.1940s	Not Eligible
Horry	1366		unidentified house	Ap. 0.1 mile NW of Nichols Rd on NE side of Dog Bluff Rd		Conway	Horry	Horry	Domestic	Vacant/ Not In Use	building	c.1920s	Not Eligible
Horry	1367		unidentified house	Ap. 0.2 mile S of Hucks Rd on E side of Sparkman Rd		Knotty Branch	Horry	Horry	Domestic	Vacant/ Not In Use	building	c.1900s	Not Eligible
Horry	1368		unidentified house	131 Sparkman Rd		Knotty Branch	Horry	Horry	Domestic	Domestic	building	c.1930s	Not Eligible
Horry	1369		unidentified house	Ap. 0.15 mile W of Hwy 501 on N side of Hog Rd		Knotty Branch	Horry	Horry	Domestic	Vacant/ Not In Use	building	c.1920s	Not Eligible
Horry	1370		unidentified house	Ap. 0.1 mile NE of Hwy 501 on N side of Rabon Rd		Knotty Branch	Horry	Horry	Domestic	Domestic	building	c.1940s	Not Eligible
Horry	1370.01		unidentified barn	Ap. 0.1 mile NE of Hwy 501 on N side of Rabon Rd		Knotty Branch	Horry	Horry	Agriculture/ Subsistence	Agriculture/ Subsistence	building	c.1930s	Not Eligible
Horry	1370.02		unidentified barn	Ap. 0.1 mile NE of Hwy 501 on N side of Rabon Rd		Knotty Branch	Horry	Horry	Agriculture/ Subsistence	Agriculture/ Subsistence	building	c.1930s	Not Eligible

Horry County Survey Results

Quad Name	Site No	Historic Name	Common Name	Address/ Location	City	Vicinity of	County	Quadrangle Name	Historical Use	Current Use	Category	Construction Date	SHPO National Register Determination
Horry	1371		unidentified house	4490 John Cannon Rd		Salem Crossroads	Horry	Horry	Domestic	Domestic	building	c.1930s	Not Eligible
Horry	1372		tobacco barn	Ap. 0.12 mile S of Hucks Rd on E side of John Cannon Rd		Salem Crossroads	Horry	Horry	Agriculture/ Subsistence	Agriculture/ Subsistence	building	c.1930s	Not Eligible
Horry	1373		unidentified barn	Ap. 0.22 mile W of John Cannon Rd on N side of dirt road N of Rabon Rd		Horry	Horry	Horry	Agriculture/ Subsistence	Vacant/ Not In Use	building	c.1940s	Not Eligible
Horry	1373.01		unidentified barn	Ap. 0.22 mile W of John Cannon Rd on N side of dirt road N of Rabon Rd		Horry	Horry	Horry	Agriculture/ Subsistence	Vacant/ Not In Use	building	c.1940s	Not Eligible
Horry	1374		tobacco barn	Ap. 0.25 mile NE of Hucks Rd on NE side of Doyle Rd		Salem Crossroads	Horry	Horry	Agriculture/ Subsistence	Vacant/ Not In Use	building	c.1930s	Not Eligible
Horry	1375		tobacco barn	Ap. 0.6 mile NW of Hucks Rd on NE side of Doyle Rd		Salem Crossroads	Horry	Horry	Agriculture/ Subsistence	Vacant/ Not In Use	building	c.1930s	Not Eligible
Horry	1376		unidentified barn	Ap. 0.07 mile SW of Nobles Ln on NW side of Nobles Ln		Doyle	Horry	Horry	Agriculture/ Subsistence	Vacant/ Not In Use	building	c.1920s	Not Eligible
Horry	1377		unidentified house	NE corner of Doyle Rd and Nobles Ln		Doyle	Horry	Horry	Domestic	Vacant/ Not In Use	building	c.1920s	Not Eligible
Horry	1378		unidentified house	4389 Hwy 501		Jones Crossroads	Horry	Horry	Domestic	Domestic	building	c.1940s	Not Eligible
Horry	1379	Faith Tabernacle		SE corner of William Nobles Rd and Highway 501		Jones Crossroads	Horry	Horry	Religion	Religion	building	1958	Not Eligible
Horry	1380		tenant cabin	E corner of Bestway and Pee Dee River		Galivants Ferry	Horry	Horry	Domestic	Vacant/ Not In Use	building	c.1910s	Not Eligible
Horry	1380.01		tenant cabin	E corner of Bestway and Pee Dee River		Galivants Ferry	Horry	Horry	Domestic	Vacant/ Not In Use	building	c.1910s	Not Eligible
Horry	1413.01		unidentified barn	Ap. 0.1 mile W of Jh Martin Rd on S side of Grainger Rd		Poplar Hill	Horry	Horry	Agriculture/ Subsistence	Agriculture/ Subsistence	building	c.1930s	Not Eligible
Horry	1414		unidentified house	Ap. 0.1 mile W of Jh Martin Rd on N side of Grainger Rd		Poplar Hill	Horry	Horry	Domestic	Vacant/ Not In Use	building	c.1920s	Not Eligible
Horry	1414.01		tobacco barn	Ap. 0.1 mile W of Jh Martin Rd on N side of Grainger Rd		Poplar Hill	Horry	Horry	Agriculture/ Subsistence	Vacant/ Not In Use	building	c.1920s	Not Eligible

Horry County Survey Results

Quad Name	Site No	Historic Name	Common Name	Address/ Location	City	Vicinity of	County	Quadrangle Name	Historical Use	Current Use	Category	Construction Date	SHPO National Register Determination
Horry	1415		unidentified house	900 Bill Jones Rd		Jones Crossroads	Horry	Horry	Domestic	Domestic	building	c.1930s	Not Eligible
Horry	1416		unnamed cemetery	Ap. 0.15 mile NE of Rosedale Dr on N side of Gum St		Aynor	Horry	Horry	Funerary	Funerary	site	c.1950s	Not Eligible
Horry	1417		unidentified barn	Ap. 0.2 mile W of Hwy 501 on N side of Pisgah Church Rd		Jones Crossroads	Horry	Horry	Agriculture/ Subsistence	Agriculture/ Subsistence	building	c.1920s	Not Eligible
Horry	1418		tobacco barn	Ap. 0.27 mile NW of Floyd Page Rd on NE side of Huggins Shortcut Rd		Galivants Ferry	Horry	Horry	Agriculture/ Subsistence	Vacant/ Not In Use	building	c.1930s	Not Eligible
Horry	1447		unidentified house	120 Knotty Branch Rd		Conway	Horry	Horry	Domestic	Domestic	building	c.1930s	Not Eligible
Horry	1448		unidentified house	260 Knotty Branch Rd		Conway	Horry	Horry	Domestic	Vacant/ Not In Use	building	c.1930s	Not Eligible
Horry	1449		tobacco barn	Ap. 0.1 mile SW of Cul De Sac Ln on SE side of Knotty Branch Rd		Conway	Horry	Horry	Agriculture/ Subsistence	Vacant/ Not In Use	building	c.1940s	Not Eligible
Horry	1449.01		tobacco barn	Ap. 0.1 mile SW of Cul De Sac Ln on SE side of Knotty Branch Rd		Conway	Horry	Horry	Agriculture/ Subsistence	Vacant/ Not In Use	building	c.1940s	Not Eligible
Horry	1469		unidentified house	2009 Nichols Hwy		Cool Springs	Horry	Horry	Domestic	Domestic	building	c.1940s	Not Eligible
Horry	1488		unidentified house	455 S-1048	Aynor		Horry	Horry	Domestic	Vacant/ Not In Use	building	c.1920s	Not Eligible
Horry	1488.01		unidentified barn	455 S-1048	Aynor		Horry	Horry	Agriculture/ Subsistence	Agriculture/ Subsistence	building	c.1930s	Not Eligible
Horry	1489		tobacco barn	Ap. 0.25 mile SW of Hwy 24 on NW side of Bill Jones Rd	Aynor		Horry	Horry	Agriculture/ Subsistence	Vacant/ Not In Use	building	c.1920s	Not Eligible
Horry	1490		tobacco barn	Ap. 0.2 mile SW of Hwy 24 on NW side of Bill Jones Rd	Aynor		Horry	Horry	Agriculture/ Subsistence	Vacant/ Not In Use	building	c.1920s	Not Eligible
Horry	1491		unidentified house	337 S-224	Aynor		Horry	Horry	Domestic	Domestic	building	c.1920s	Not Eligible
Horry	1492		unidentified house	442 S Main St	Aynor		Horry	Horry	Domestic	Domestic	building	c.1940s	Not Eligible
Horry	1493		unidentified house	175 S Main St	Aynor		Horry	Horry	Domestic	Vacant/ Not In Use	building	c.1900s	Not Eligible

Horry County Survey Results

Quad Name	Site No	Historic Name	Common Name	Address/ Location	City	Vicinity of	County	Quadrangle Name	Historical Use	Current Use	Category	Construction Date	SHPO National Register Determination
Horry	1493.01		unidentified barn	175 S Main St	Aynor		Horry	Horry	Agriculture/ Subsistence	Vacant/ Not In Use	building	c.1910s	Not Eligible
Horry	1494		unidentified house	Ap. 0.2 mile SE of Old Saw Mill Rd on NE side of Huggins Shortcut Rd	Aynor		Horry	Horry	Domestic	Vacant/ Not In Use	building	c.1920s	Not Eligible
Horry	1498	Hagood House		NW corner of 8th Ave & Oak St	Aynor		Horry	Horry	Domestic	Commerce/ Trade	building	1918	Eligible
Horry	1499		J & L Cleaners	NW corner of 8th Ave & S Main St	Aynor		Horry	Horry	Commerce/ Trade	Commerce/ Trade	building	c.1920s	Not Eligible
Horry	1500		Paradise Island building	SW corner of 8th Ave and N Main St	Aynor		Horry	Horry	Commerce/ Trade	Commerce/ Trade	building	c.1920s	Not Eligible
Horry	1501		H & R Block building	SE corner of 8th Ave and N Main St	Aynor		Horry	Horry	Commerce/ Trade	Commerce/ Trade	building	c.1940s	Not Eligible
Horry	1502		unnamed business	518 8th Ave	Aynor		Horry	Horry	Commerce/ Trade	Vacant/ Not In Use	building	c.1940s	Not Eligible
Horry	1503	Old post office & grocery		600, 602, 604, 606, 608 8th Ave	Aynor		Horry	Horry	govt/ commercial	Commerce/ Trade	building	1929	Not Eligible
Horry	1504		unnamed business	SE corner of Hwy 319 and 8th Ave	Aynor		Horry	Horry	Commerce/ Trade	Vacant/ Not In Use	building	c.1920s	Not Eligible
Horry	1505		unidentified house	NE corner of Maple St. & 7th Ave	Aynor		Horry	Horry	multi-residence	multi-residence	building	c.1940s	Not Eligible
Horry	1508		unidentified house	NE corner of 11th Ave and Gum St	Aynor		Horry	Horry	Domestic	Vacant/ Not In Use	building	c.1950s	Not Eligible
Horry	1509		unidentified outbuilding	Ap. 0.05 mile W of 12th Ave on N side of Gum St	Aynor		Horry	Horry	Agriculture/ Subsistence	Vacant/ Not In Use	building	c.1940s	Not Eligible
Horry	1510		unidentified house	1168 Gum St	Aynor		Horry	Horry	Domestic	Domestic	building	c.1940s	Not Eligible
Horry	1511		unnamed business	NE corner of N. Main St & 9th Ave	Aynor		Horry	Horry	Commerce/ Trade	Vacant/ Not In Use	building	c.1920s	Not Eligible
Horry	1512		unnamed business	834 N Main St	Aynor		Horry	Horry	Commerce/ Trade	Vacant/ Not In Use	building	c.1920s	Not Eligible
Horry	1513		unidentified house	709 Hwy 319	Aynor		Horry	Horry	Domestic	Domestic	building	c.1940s	Not Eligible
Horry	1518		unidentified barn	Ap. 0.15 mile SE of Hwy 319 on N side of Old Tram Rd	Aynor		Horry	Horry	Agriculture/ Subsistence	Vacant/ Not In Use	building	c.1940s	Not Eligible
Horry	1519		unidentified house	1565 Hwy 319	Aynor		Horry	Horry	Domestic	Domestic	building	c.1940s	Not Eligible

Horry County Survey Results

Quad Name	Site No	Historic Name	Common Name	Address/ Location	City	Vicinity of	County	Quadrangle Name	Historical Use	Current Use	Category	Construction Date	SHPO National Register Determination
Horry	1520		unidentified barn	Ap. 0.15 mile W of Old Tram Rd on N side of Hwy 319	Aynor		Horry	Horry	Agriculture/ Subsistence	Vacant/ Not In Use	building	c.1940s	Not Eligible
Horry	1521		unidentified barn	Ap. 0.15 mile W of Old Tram Rd on N side of Hwy 319	Aynor		Horry	Horry	Agriculture/ Subsistence	Vacant/ Not In Use	building	c.1940s	Not Eligible
Horry	1522		unidentified barn	1651 Hwy 319	Aynor		Horry	Horry	Agriculture/ Subsistence	Vacant/ Not In Use	building	c.1940s	Not Eligible
Horry	1523		unidentified house	3255 Hwy 319	Cool Springs		Horry	Horry	Domestic	Domestic	building	c.1940s	Not Eligible
Horry	1524		Gospel Barn	NW corner of William Nobles Rd and Hwy 319	Cool Springs		Horry	Horry	unknown	Religion	building	c.1950s	Not Eligible
Horry	1525		tobacco barn	1021 Wolf Pit Bay Rd		Ketchuptown	Horry	Horry	Agriculture/ Subsistence	Vacant/ Not In Use	building	c.1940s	Not Eligible
Horry	2597	Sandy Plains United Methodist Church		Pee Dee Road North, two Miles North of Highway 501		Galivants Ferry	Horry	Horry	Religion	Religion	building	c.1940	Eligible
Horry	2597.01	Sandy Plains United Methodist Church cemetery		Pee Dee Road North, two Miles North of Highway 501		Galivants Ferry	Horry	Horry	Funerary	Funerary	building	1882	Not Eligible
Horry	3232			2258 Four Mile Rd.			Horry	Horry	Residential/ Domestic	Residential/ Domestic	building	ca. 1945	Not Eligible
Horry	3233			1375 Busy Corner Rd.			Horry	Horry	Residential/ Domestic	Residential/ Domestic	building	ca. 1940	Not Eligible
Horry	3233.01			1375 Busy Corner Rd.			Horry	Horry	Agricultural	Unknown	building	ca. 1930	Not Eligible
Horry	3233.02			1375 Busy Corner Rd.			Horry	Horry	Agricultural	Unknown	building	ca. 1940	Not Eligible
Horry	3233.03			1375 Busy Corner Rd.			Horry	Horry	Agricultural	Other	building	ca. 1940	Not Eligible
Horry	3234			0.2 m. West of Plumber Rd. on of Hallie Martin Rd., south side			Horry	Horry	Residential/ Domestic	Vacant	building	ca. 1940	Not Eligible
Horry	3235			one lot west of 6389 Chinaberry Rd.			Horry	Horry	Residential/ Domestic	Residential/ Domestic	building	ca. 1945	Not Eligible

Horry County Survey Results

Quad Name	Site No	Historic Name	Common Name	Address/ Location	City	Vicinity of	County	Quadrangle Name	Historical Use	Current Use	Category	Construction Date	SHPO National Register Determination
Horry	3236			left of 1253 Knotty Branch Rd.			Horry	Horry	Commercial	Vacant	building	ca. 1960	Not Eligible
Horry	3237			1190 Knotty Branch Rd.			Horry	Horry	Residential/ Domestic	Residential/ Domestic	building	ca. 1930	Not Eligible
Horry	3238			7517 Lundy Shortcut Rd.			Horry	Horry	Residential/ Domestic	Residential/ Domestic	building	ca. 1930	Not Eligible
Horry	3238.01			7517 Lundy Shortcut Rd.			Horry	Horry	Agricultural	Agricultural	building	ca. 1940	Not Eligible
Horry	3240		Jordanville Masonic Lodge, No. 297 AF-M.	Pee Dee Rd., west side, 0.2 m North of Juniper Bay Rd.			Horry	Horry	Civic/ Social	Civic/ Social	building	ca. 1950	Not Eligible
Horry	3241			7290 Johnson Shortcut Rd.			Horry	Horry	Residential/ Domestic	Residential/ Domestic	building	ca. 1940	Not Eligible
Horry	3242			7025 Middleton Rd.			Horry	Horry	Residential/ Domestic	Residential/ Domestic	building	ca. 1935	Not Eligible
Horry	3242.01			7025 Middleton Rd.			Horry	Horry	Agricultural	Other	building	ca. 1950	Not Eligible
Horry	3242.02			7025 Middleton Rd.			Horry	Horry	Agricultural	Unknown	building	ca. 1945	Not Eligible
Horry	3243			right of 7041 Johnson Short Cut Rd.			Horry	Horry	Residential/ Domestic	Residential/ Domestic	building	ca. 1940	Not Eligible
Horry	3244			6735 High Point Church Rd.			Horry	Horry	Residential/ Domestic	Residential/ Domestic	building	ca. 1930	Not Eligible
Horry	3245			right of 6832 Ford Taylor Rd.			Horry	Horry	Residential/ Domestic	Vacant	building	ca. 1920	Not Eligible
Horry	3246			6598 Juniper Bay Rd.			Horry	Horry	Residential/ Domestic	Residential/ Domestic	building	ca. 1935	Not Eligible
Horry	3247		High Point Baptist Church	6293 Juniper Bay Rd.			Horry	Horry	Religious	Religious	building	1949	Not Eligible
Horry	3247.01		High Point Baptist Church Cemetery	6293 Juniper Bay Rd.			Horry	Horry	Funerary	Funerary	site	ca. 1922	Not Eligible
Horry	3248			across from 6250 Juniper Bay Rd.		Red Hill	Horry	Horry	Residential/ Domestic	Residential/ Domestic	building	ca. 1935	Not Eligible
Horry	3248.01			across from 6250 Juniper Bay Rd.		Red Hill	Horry	Horry	Agricultural	Other	building	ca. 1940	Not Eligible
Horry	3249		Ron's Busy Corner	5709 Juniper Bay Rd.		Red Hill	Horry	Horry	Residential/ Domestic	Commercial	building	ca. 1955	Not Eligible
Horry	3250			Juniper Bay Rd., across from intersection with Lundy Shortcut Rd.		Red Hill	Horry	Horry	Residential/ Domestic	Residential/ Domestic	building	ca. 1945	Not Eligible

Horry County Survey Results

Quad Name	Site No	Historic Name	Common Name	Address/ Location	City	Vicinity of	County	Quadrangle Name	Historical Use	Current Use	Category	Construction Date	SHPO National Register Determination
Horry	3251			6120 Lundy Shortcut Rd.		Red Hill	Horry	Horry	Residential/ Domestic	Residential/ Domestic	building	ca. 1940	Not Eligible
Horry	3252			6280 Lundy Shortcut Rd.		Red Hill	Horry	Horry	Residential/ Domestic	Residential/ Domestic	building	ca. 1925	Not Eligible
Horry	3253			6880 Lundy Shortcut Rd.		Red Hill	Horry	Horry	Agricultural	Unknown	building	ca. 1925	Not Eligible
Horry	3254			west side of Pinto Rd., 0.1 mile south of Ridgewood Rd.		Red Hill	Horry	Horry	Residential/ Domestic	Vacant	building	ca. 1920	Not Eligible
Horry	3255			6945 Mar-Cap Rd.		Red Hill	Horry	Horry	Residential/ Domestic	Residential/ Domestic	building	ca. 1915	Not Eligible
Horry	3256			right of 6461 Lundy Shortcut Rd.		Red Hill	Horry	Horry	Residential/ Domestic	Residential/ Domestic	building	ca. 1930	Not Eligible
Horry	3257			6474 Lundy Shortcut Rd.		Red Hill	Horry	Horry	Agricultural	Unknown	building	ca. 1930	Not Eligible
Horry	3257.01			6474 Lundy Shortcut Rd.		Red Hill	Horry	Horry	Agricultural	Unknown	building	ca. 1945	Not Eligible
Horry	3257.02			6474 Lundy Shortcut Rd.		Red Hill	Horry	Horry	Agricultural	Other	building	ca. 1940	Not Eligible
Horry	3258			right of 1619 Brunson Springs Rd.		Red Hill	Horry	Horry	Residential/ Domestic	Residential/ Domestic	building	ca. 1930	Not Eligible
Horry	3258.01			right of 1619 Brunson Springs Rd.		Red Hill	Horry	Horry	Agricultural	Unknown	building	ca. 1940	Not Eligible
Horry	3258.02			right of 1619 Brunson Springs Rd.		Red Hill	Horry	Horry	Agricultural	Unknown	building	ca. 1940	Not Eligible
Horry	3258.03			right of 1619 Brunson Springs Rd.		Red Hill	Horry	Horry	Agricultural	Unknown	building	ca. 1940	Not Eligible
Horry	3258.04			right of 1619 Brunson Springs Rd.		Red Hill	Horry	Horry	Agricultural	Other	building	ca. 1940	Not Eligible
Horry	3259			behind 1469 Brunson Springs Rd.		Red Hill	Horry	Horry	Residential/ Domestic	Residential/ Domestic	building	ca. 1940	Not Eligible
Horry	3260			2885 Fork of Swamp Rd.		Tompkins	Horry	Horry	Residential/ Domestic	Residential/ Domestic	building	ca. 1920	Not Eligible
Horry	3276			3400 Dog Bluff Rd.		Dog Bluff	Horry	Horry	Residential/ Domestic	Residential/ Domestic	building	ca. 1930	Not Eligible
Horry	3277			3125 Dog Bluff Rd.			Horry	Horry	Residential/ Domestic	Residential/ Domestic	building	ca. 1930	Not Eligible
Horry	3277.01			3125 Dog Bluff Rd.			Horry	Horry	Agricultural	Other	building	ca. 1940	Not Eligible
Horry	3277.02			3125 Dog Bluff Rd.			Horry	Horry	Agricultural	Unknown	building	ca. 1940	Not Eligible
Horry	3277.03			3125 Dog Bluff Rd.			Horry	Horry	Agricultural	Vacant	building	ca. 1930	Not Eligible

Horry County Survey Results

Quad Name	Site No	Historic Name	Common Name	Address/ Location	City	Vicinity of	County	Quadrangle Name	Historical Use	Current Use	Category	Construction Date	SHPO National Register Determination
Horry	3278			0.1 m west of Jonestown Rd, north side of Johnston Shortcut Rd.		Dog Bluff	Horry	Horry	Residential/ Domestic	Vacant	building	ca. 1910	Not Eligible
Horry	3279			0.1 m east of Pee Dee Rd., on Johnson Shortcut Rd.			Horry	Horry	Residential/ Domestic	Vacant	building	ca. 1920	Not Eligible
Horry	3280			2255 Luck Rd.		Dog Bluff	Horry	Horry	Residential/ Domestic	Residential/ Domestic	building	ca. 1940	Not Eligible
Horry	3281			two lots west of 1983 Luck Rd.		Dog Bluff	Horry	Horry	Residential/ Domestic	Residential/ Domestic	building	ca. 1940	Not Eligible
Horry	3282			1591 Turner Rd.		Dog Bluff	Horry	Horry	Residential/ Domestic	Residential/ Domestic	building	ca. 1925	Not Eligible
Horry	3283			left of 1498 Turner Rd.		Dog Bluff	Horry	Horry	Residential/ Domestic	Residential/ Domestic	building	ca. 1945	Not Eligible
Horry	3285		Pisgah Methodist Church	1600 Pisgah Church Rd.			Horry	Horry	Religious	Religious	building	ca. 1945	Not Eligible
Horry	3285.01		Pisgah Methodist Church Cemetery	1600 Pisgah Church Rd.			Horry	Horry	Funerary	Funerary	site	ca. 1897	Not Eligible
Horry	3286			1957 Jonestown Rd.			Horry	Horry	Residential/ Domestic	Residential/ Domestic	building	ca. 1940	Not Eligible
Horry	3287			1620 Jonestown Rd.			Horry	Horry	Residential/ Domestic	Residential/ Domestic	building	ca. 1940	Not Eligible
Horry	3288		Rehoboth Baptist Church	intersection of Jonestown and Johnson Short Cut Rds.			Horry	Horry	Religious	Religious	building	ca. 1935	Not Eligible
Horry	3288.01		Rehoboth Baptist Church Cemetery	intersection of Jonestown and Johnson Short Cut Rds.			Horry	Horry	Funerary	Funerary	site	ca. 1888	Not Eligible
Horry	3289			1620 Jordanville Rd.		Dog Bluff	Horry	Horry	Residential/ Domestic	Residential/ Domestic	building	ca. 1940	Not Eligible
Horry	3290			1321 Jordanville Rd.		Dog Bluff	Horry	Horry	Residential/ Domestic	Residential/ Domestic	building	ca. 1945	Not Eligible
Horry	3291		cemetery	Ridge Rd., south side, 0.2 m east of int. with Jordanville Rd.		Dog Bluff	Horry	Horry	Funerary	Funerary	site	ca. 1883	Not Eligible

Horry County Survey Results

Quad Name	Site No	Historic Name	Common Name	Address/ Location	City	Vicinity of	County	Quadrangle Name	Historical Use	Current Use	Category	Construction Date	SHPO National Register Determination
Horry	3292			5476 East Field Rd.		Dog Bluff	Horry	Horry	Residential/ Domestic	Residential/ Domestic	building	ca. 1940	Not Eligible
Horry	3293			11948 Pee Dee Rd.		Tompkins	Horry	Horry	Residential/ Domestic	Residential/ Domestic	building	ca. 1940	Not Eligible
Horry	3294		Mt. Herman Baptist Church	2453 Brunson Spring Rd.			Horry	Horry	Religious	Religious	building	1948	Not Eligible
Horry	3294.01		Mt. Herman Baptist Church Cemetery	2453 Brunson Spring Rd.			Horry	Horry	Funerary	Funerary	site	ca. 1898	Not Eligible
Horry	3295			left of 2280 Fork of Swamp Rd.			Horry	Horry	Residential/ Domestic	Residential/ Domestic	building	ca. 1935	Not Eligible
Horry	3296			across from 2007 Mill Swamp Rd.			Horry	Horry	Residential/ Domestic	Residential/ Domestic	building	ca. 1940	Not Eligible
Horry	3296.01			across from 2007 Mill Swamp Rd.			Horry	Horry	Agricultural	Unknown	building	ca. 1945	Not Eligible
Horry	3296.02			across from 2007 Mill Swamp Rd.			Horry	Horry	Agricultural	Unknown	building	ca. 1950	Not Eligible
Horry	3297			NW corner of Richardson and Grier Dock			Horry	Horry	Residential/ Domestic	Residential/ Domestic	building	ca. 1930	Not Eligible
Horry	3298			both sides of Mill Swamp Rd, north of int. with Brunson Spring Rd.			Horry	Horry	Agricultural	Unknown	building	ca. 1930	Not Eligible
Horry	3298.01			both sides of Mill Swamp Rd, north of int. with Brunson Spring Rd.			Horry	Horry	Agricultural	Unknown	building	ca. 1940	Not Eligible
Horry	3298.02			both sides of Mill Swamp Rd, north of int. with Brunson Spring Rd.			Horry	Horry	Religious	Unknown	building	ca. 1950	Not Eligible
Horry	3298.03			both sides of Mill Swamp Rd, north of int. with Brunson Spring Rd.			Horry	Horry	Agricultural	Vacant	building	ca. 1930	Not Eligible
Horry	3299			Dog Bluff Rd.at int. with Cox Rd., north side			Horry	Horry	Residential/ Domestic	Residential/ Domestic	building	ca. 1920	Not Eligible
Horry	3299.01			Dog Bluff Rd.at int. with Cox Rd., north side			Horry	Horry	Agricultural	Unknown	building	ca. 1935	Not Eligible

Horry County Survey Results

Quad Name	Site No	Historic Name	Common Name	Address/ Location	City	Vicinity of	County	Quadrangle Name	Historical Use	Current Use	Category	Construction Date	SHPO National Register Determination
Horry	3299.02			Dog Bluff Rd.at int. with Cox Rd., north side			Horry	Horry	Agricultural	Unknown	building	ca. 1940	Not Eligible
Horry	3306		Brown Swamp United Methodist Church Cemetery	4725 Hwy 501			Horry	Horry	Funerary	Funerary	site	ca. 1919	Not Eligible
Horry	3307			4865 Hwy 501			Horry	Horry	Residential/ Domestic	Residential/ Domestic	building	ca. 1945	Not Eligible
Little River	0041	James W. Ellis House	James Ellis House	4338 Ellis, north side, west			Horry	Little River	Residential/ Domestic	Residential/ Domestic	building	ca. 1910	Not Eligible
Little River	0042	Walter Bessant	Fansler, Bill and Irene	4333 Ellis Ave.			Horry	Little River	Residential/ Domestic	Residential/ Domestic	building	ca. 1905	Not Eligible
Little River	0044	Riverside Tavern	The Other Bar	4490 Waterfront Ave.	Little River	Little River	Horry	Little River	Commercial	Commercial	building	ca. 1939	Eligible
Little River	0046	High House	Diamond Casino	4491 Waterfront Dr.	Little River		Horry	Little River	Residential/ Domestic	Commercial	building	ca. 1920	Not Eligible
Little River	0049	Berry House, Mary Juel House	Livingston House	4441 Lakeside Dr.	Little River		Horry	Little River	Residential/ Domestic	Residential/ Domestic	building	ca. 1848	Not Eligible
Little River	0049.01			4441 Lakeside Dr.	Little River		Horry	Little River	Agricultural	Other	building	ca. 1935	Not Eligible
Little River	2243			4457 Waterfront Rd.	Little River		Horry	Little River	Residential/ Domestic	Residential/ Domestic	building	ca. 1950	Not Eligible
Little River	2245			Ellis Rd., 0.1 m south of Platt Dr, east side	Little River		Horry	Little River	Residential/ Domestic	Residential/ Domestic	building	ca. 1910	Not Eligible
Little River	2253			end of Riverside Dr. at the river		Little River	Horry	Little River	Residential/ Domestic	Residential/ Domestic	building	ca. 1935	Not Eligible
Little River	2254			1446 Jacks Circle Rd.		Little River	Horry	Little River	Residential/ Domestic	Residential/ Domestic	building	ca. 1955	Not Eligible
Little River	2255			one lot to right of 1412 Harrelson		Little River	Horry	Little River	Residential/ Domestic	Residential/ Domestic	building	ca. 1945	Not Eligible
Little River	2366	McCorsey General Store	Little River Raw Bar and Grill	4310 Hwy 17	Little River		Horry	Little River	Commercial	Commercial	building	ca. 1910	Not Eligible
Little River	2367		Toby's Old World Gifts	1530 Hwy 17	Little River		Horry	Little River	Commercial	Commercial	building	ca. 1913	Not Eligible
Little River	2437		Tarte Villas	6101 Ocean Blvd.	North Myrtle	Cherry Grove Beach	Horry	Little River	Commercial	Residential/ Domestic	building	ca. 1955	Not Eligible

Horry County Survey Results

Quad Name	Site No	Historic Name	Common Name	Address/ Location	City	Vicinity of	County	Quadrangle Name	Historical Use	Current Use	Category	Construction Date	SHPO National Register Determination
Little River	2438			5606 Ocean Blvd., ocean side	North Myrtle	Cherry Grove Beach	Horry	Little River	Residential/Domestic	Residential/Domestic	building	ca. 1955	Not Eligible
Little River	2439			across from 205 54th Ave. N.	North Myrtle	Cherry Grove Beach	Horry	Little River	Residential/Domestic	Residential/Domestic	building	ca. 1960	Not Eligible
Little River	2440			right of 205 54th Ave. N	North Myrtle	Cherry Grove Beach	Horry	Little River	Residential/Domestic	Residential/Domestic	building	ca. 1955	Not Eligible
Little River	2441			212 53rd Ave. N	North Myrtle	Cherry Grove Beach	Horry	Little River	Residential/Domestic	Residential/Domestic	building	ca. 1960	Not Eligible
Little River	2442			308 52nd Ave. N	North Myrtle	Cherry Grove Beach	Horry	Little River	Residential/Domestic	Residential/Domestic	building	ca. 1955	Not Eligible
Little River	2443			302 52nd Ave. N	North Myrtle	Cherry Grove Beach	Horry	Little River	Residential/Domestic	Residential/Domestic	building	ca. 1955	Not Eligible
Little River	2444			330 52nd Ave. N	North Myrtle	Cherry Grove Beach	Horry	Little River	Residential/Domestic	Residential/Domestic	building	ca. 1960	Not Eligible
Little River	2445			324 52nd Ave. N	North Myrtle	Cherry Grove Beach	Horry	Little River	Residential/Domestic	Residential/Domestic	building	ca. 1955-60	Not Eligible
Little River	2446			322 52nd Ave. N	North Myrtle	Cherry Grove Beach	Horry	Little River	Residential/Domestic	Residential/Domestic	building	ca. 1955-60	Not Eligible
Little River	2447			308 50th Ave. N	North Myrtle	Cherry Grove Beach	Horry	Little River	Residential/Domestic	Residential/Domestic	building	ca. 1955-60	Not Eligible
Little River	2448			4900 Ocean Blvd., ocean side	North Myrtle	Cherry Grove Beach	Horry	Little River	Residential/Domestic	Residential/Domestic	building	ca. 1955-60	Not Eligible
Little River	2449			329 48th. Ave. N	North Myrtle	Cherry Grove Beach	Horry	Little River	Residential/Domestic	Residential/Domestic	building	ca. 1955-60	Not Eligible
Little River	2450			327 48th Ave. N	North Myrtle	Cherry Grove Beach	Horry	Little River	Residential/Domestic	Residential/Domestic	building	ca. 1955-65	Not Eligible
Little River	2451			315 48th Ave. N	North Myrtle	Cherry Grove Beach	Horry	Little River	Residential/Domestic	Residential/Domestic	building	ca. 1955-60	Not Eligible
Little River	2452			335 47th Ave. N	North Myrtle	Cherry Grove Beach	Horry	Little River	Residential/Domestic	Residential/Domestic	building	ca. 1955-65	Not Eligible
Little River	2453			328 47th Ave. N	North Myrtle	Cherry Grove Beach	Horry	Little River	Residential/Domestic	Residential/Domestic	building	ca. 1955-60	Not Eligible
Little River	2454			304 47th Ave. N	North Myrtle	Cherry Grove Beach	Horry	Little River	Residential/Domestic	Residential/Domestic	building	ca. 1955-60	Not Eligible
Little River	2455			4608 Ocean Blvd., ocean side	North Myrtle	Cherry Grove Beach	Horry	Little River	Residential/Domestic	Residential/Domestic	building	ca. 1955-60	Not Eligible
Little River	2456			4605 Ocean Blvd.	North Myrtle	Cherry Grove Beach	Horry	Little River	Residential/Domestic	Residential/Domestic	building	ca. 1955-60	Not Eligible
Longs	0052		Cleo Stevenson House	1984 Worthams Cut-Off Rd.			Horry	Longs	Residential/Domestic	Vacant	building	ca. 1912	Not Eligible

Horry County Survey Results

Quad Name	Site No	Historic Name	Common Name	Address/ Location	City	Vicinity of	County	Quadrangle Name	Historical Use	Current Use	Category	Construction Date	SHPO National Register Determination
Longs	0053	James Hampton Vereen	Edson Vereen	2154 Hwy 111			Horry	Longs	Residential/ Domestic	Residential/ Domestic	building	ca. 1910	Not Eligible
Longs	0053.01	James Hampton Vereen	Edson Vereen (outbuilding)	2154 Hwy 111			Horry	Longs	Educational	Agricultural	building	ca. 1935	Not Eligible
Longs	0053.02	James Hampton Vereen	Edson Vereen (outbuilding)	2154 Hwy 111			Horry	Longs	Agricultural	Other	building	ca. 1940	Not Eligible
Longs	0055	Grover Gore	Leon Gore	1/ 8 mile north of int. with Wampee Rd., west side of Little River Rd.			Horry	Longs	Residential/ Domestic	Other	building	ca. 1918	Not Eligible
Longs	0393	Jones House	McDowell House	3123 Old Buck Creek Rd.		Longs	Horry	Longs	Commercial	Residential/ Domestic	building	ca. 1913	Not Eligible
Longs	0393.01	Jones House	McDowell House (outbuilding)	3123 Old Buck Creek Rd.		Longs	Horry	Longs	Agricultural	Unknown	building	ca. 1950	Not Eligible
Longs	0393.02	Jones House	McDowell House (outbuilding)	3123 Old Buck Creek Rd.		Longs	Horry	Longs	Agricultural	Unknown	building	ca. 1950	Not Eligible
Longs	0394	Richardson House	Johnson House	about 3 m north of Hwy 9, east side of Old Buck Creek		Longs	Horry	Longs	Residential/ Domestic	Residential/ Domestic	building	ca. 1904	Not Eligible
Longs	0396	Cox House	Cox House	11877 Hwy 905		Longs	Horry	Longs	Residential/ Domestic	Residential/ Domestic	building	ca. 1880	Not Eligible
Longs	0398	Gore House	Gore House	west side Hwy 905, 1/ 16 m north of Hwy 9	Longs	Longs	Horry	Longs	Residential/ Domestic	Residential/ Domestic	building	ca. 1915	Not Eligible
Longs	0400	Ebenezer Church	Ebenezer United methodist Church	1/ 2 m. south of Hwy 9 on east side of Hwy 905		Longs	Horry	Longs	Religious	Religious	building	1903	Eligible
Longs	1703	Butler Cemetery		Behind 3625 old Buck Creek Rd.		Longs	Horry	Longs	Funerary	Funerary	site	ca. 1853	Not Eligible
Longs	1704			1244 Hwy 905		Longs	Horry	Longs	Residential/ Domestic	Residential/ Domestic	building	ca. 1935	Not Eligible
Longs	1705			Hwy 905, about 3/ 4m north of intersection with Hwy 9		Longs	Horry	Longs	Residential/ Domestic	Residential/ Domestic	building	ca. 1935	Not Eligible

Horry County Survey Results

Quad Name	Site No	Historic Name	Common Name	Address/ Location	City	Vicinity of	County	Quadrangle Name	Historical Use	Current Use	Category	Construction Date	SHPO National Register Determination
Longs	1706		Buck Creek Cemetery	Hwy 905 and Buck Creek Rd., intersection		Longs	Horry	Longs	Funerary	Funerary	site	ca. 1894	Not Eligible
Longs	1707	Buck Creek Baptist Church		11483 Hwy 905, NW corner of intersection of Hwy 905 and Buck Creek Rd.		Longs	Horry	Longs	Religious	Religious	building	ca. 1945	Not Eligible
Longs	1708		cemetery	1.1 mile N of intersection with Old Buck Creek Rd., on Hwy 905 North		Longs	Horry	Longs	Funerary	Funerary	site	ca. 1871	Not Eligible
Longs	1709			11786 Hwy 905		Longs	Horry	Longs	Residential/Domestic	Residential/Domestic	building	ca. 1940	Not Eligible
Longs	1710		cemetery	Hwy 905, south side, about 2.5 m south of state line		Longs	Horry	Longs	Funerary	Funerary	site	ca. 1860	Not Eligible
Longs	1711			111 Old Buck Creek Rd.		Longs	Horry	Longs	Residential/Domestic	Residential/Domestic	building	ca. late 1930s	Not Eligible
Longs	1712		cemetery	across from 375 G.P. Smith Ave.		Longs	Horry	Longs	Funerary	Funerary	site	ca. 1881	Not Eligible
Longs	1713			116 Oak Crest Circle			Horry	Longs	Residential/Domestic	Residential/Domestic	structure	ca. 1935	Not Eligible
Longs	1714			1995 Hwy 9			Horry	Longs	Residential/Domestic	Residential/Domestic	building	ca. 1945	Not Eligible
Longs	1715			1901 Hwy 9			Horry	Longs	Residential/Domestic	Residential/Domestic	building	ca. 1950	Not Eligible
Longs	1716			1821 Hwy 9			Horry	Longs	Residential/Domestic	Residential/Domestic	building	ca. 1945	Not Eligible
Longs	1717			1621 Hwy 9			Horry	Longs	Residential/Domestic	Residential/Domestic	building	ca. 1930	Not Eligible
Longs	1718			1190 Hwy 9		Longs	Horry	Longs	Residential/Domestic	Residential/Domestic	building	ca. 1945	Not Eligible
Longs	1719			700 Pine Needle Rd.	Longs	Longs	Horry	Longs	Residential/Domestic	Residential/Domestic	structure	ca. 1930	Not Eligible
Longs	1742			Hwy 9 Bus, south side, about 1 m south of int. with Hwy 905	Longs		Horry	Longs	Residential/Domestic	Residential/Domestic	building	ca. 1935	Not Eligible
Longs	1743		Chris Anderson Memorial Landing	off Hoya, south of 1st bridge heading east			Horry	Longs	Transportation	Entertainment/Recreation	site		Not Eligible
Longs	1744			2201 Thorpe Rd.		Longs	Horry	Longs	Residential/Domestic	Residential/Domestic	building	ca. 1945	Not Eligible

Horry County Survey Results

Quad Name	Site No	Historic Name	Common Name	Address/ Location	City	Vicinity of	County	Quadrangle Name	Historical Use	Current Use	Category	Construction Date	SHPO National Register Determination
Longs	1745			1525 Worthams Cutoff			Horry	Longs	Residential/ Domestic	Residential/ Domestic	building	late 1930s	Not Eligible
Longs	1746		Gore Homestead	about half mile north of 1525 Worthams Cutoff Rd., on dirt road			Horry	Longs	Residential/ Domestic	Vacant	building	ca. 1900	Not Eligible
Longs	1746.01			about half mile north of 1525 Worthams Cutoff Rd., on dirt road			Horry	Longs	Agricultural	Vacant	building	ca. 1930	Not Eligible
Longs	1746.02			about half mile north of 1525 Worthams Cutoff Rd., on dirt road			Horry	Longs	Agricultural	Unknown	building	ca. 1940	Not Eligible
Longs	1747			1650 Grainger Rd.			Horry	Longs	Residential/ Domestic	Residential/ Domestic	building	ca. 1935	Not Eligible
Longs	1748		The Worley's Riverview Farm	1601 Grainger Rd.			Horry	Longs	Residential/ Domestic	Residential/ Domestic	building	ca. 1910s	Not Eligible
Longs	1749			1270 Oscar Rd.			Horry	Longs	Residential/ Domestic	Residential/ Domestic	building	ca. 1950	Not Eligible
Longs	1750	Pleasant Plain Cemetery		intersection of Albert Rd. and Hwy 111			Horry	Longs	Funerary	Funerary	site	ca. 1893	Not Eligible
Longs	1751			244 Hwy 57			Horry	Longs	Residential/ Domestic	Residential/ Domestic	building	ca. 1930	Not Eligible
Longs	1752			1130 Skinner Rd.			Horry	Longs	Residential/ Domestic	Residential/ Domestic	building	ca. 1930	Not Eligible
Longs	1753			1071 Steven Ln.		Little River	Horry	Longs	Residential/ Domestic	Residential/ Domestic	building	ca. 1950	Not Eligible
Longs	1754			2210 Shelly's Place		Little River	Horry	Longs	Residential/ Domestic	Residential/ Domestic	building	ca. 1956	Not Eligible
Longs	1774			Northwest of intersection with Wenham's Cutoff, west side of Hwy 57			Horry	Longs	Residential/ Domestic	Vacant	building	ca. 1955	Not Eligible
Longs	1775	Worthams Ferry		dead end of Grainger Rd.		Little River	Horry	Longs	Transportation	Entertainment/ Recreation	site		Not Eligible
Longs	1776			corner of D.L. Dr. and Hwy 57		Little River	Horry	Longs	Residential/ Domestic	Residential/ Domestic	building	ca. 1950	Not Eligible
Longs	1777			1248 Hwy 57		Little River	Horry	Longs	Residential/ Domestic	Residential/ Domestic	building	ca. 1945	Not Eligible

Horry County Survey Results

Quad Name	Site No	Historic Name	Common Name	Address/ Location	City	Vicinity of	County	Quadrangle Name	Historical Use	Current Use	Category	Construction Date	SHPO National Register Determination
Longs	1778			1241 Hwy 57		Little River	Horry	Longs	Residential/ Domestic	Residential/ Domestic	building	ca. 1955	Not Eligible
Longs	1779		Platt Cemetery	about 1/ 4 m NW of bend in Blooms Dr., off Hwy 111		Little River	Horry	Longs	Funerary	Funerary	site	ca. 1903	Not Eligible
Longs	1780		Mt. Calvary Cemetery	end of Cemetery Rd.		Little River	Horry	Longs	Funerary	Funerary	site	ca. 1908	Not Eligible
Longs	1781			SW corner of Hwy 9 and Hwy 57		Little River	Horry	Longs	Residential/ Domestic	Residential/ Domestic	building	ca. 1945	Not Eligible
Longs	2085			10777 Hwy 905, west side		Longs	Horry	Longs	Residential/ Domestic	Residential/ Domestic	building	ca. 1945	Not Eligible
Longs	2086		Myrtle Hill Missionary Baptist Church	550 St. John's Cir.		Longs	Horry	Longs	Religious	Religious	building	ca. 1955	Not Eligible
Longs	2087			behind 10544 Hwy 905, east side		Longs	Horry	Longs	Residential/ Domestic	Vacant	building	ca. 1890	Not Eligible
Longs	2088			225 Hwy 57 South		Stephens Crossroads	Horry	Longs	Residential/ Domestic	Residential/ Domestic	building	ca. 1955	Not Eligible
Longs	2089		cemetery	east of Hwy 57, 0.1 m., and north on Hwy 9, 0.2 m		Stephens Crossroads	Horry	Longs	Entertainment/ Recreation	Funerary	site	ca. 1841	Not Eligible
Loris	0369	Green Sea High School	Green Sea-Floyds Middle School	3/ 8 mile north of Hwy 9, eastside Hwy 410		Green Sea	Horry	Loris	Educational	Vacant	building	ca. 1928	Not Eligible
Loris	0405	Allsbrook House	Allsbrook House	NW corner Hermitage Rd. and			Horry	Loris	Residential/ Domestic	Residential/ Domestic	building	ca. 1890	Eligible
Loris	1659			4118 Railroad Ave.			Horry	Loris	Commercial	Commercial	building	ca. 1920 s	Contributes to Eligible
Loris	1660		Mauro Realty, Atlantic Realty	4101, 4102 Railroad Ave.	Loris		Horry	Loris	Commercial	Commercial	building	ca. 1940s	Contributes to Eligible
Loris	1661			4020 Railroad Ave.	Loris		Horry	Loris	Commercial	Commercial	building	ca. 1935	Contributes to Eligible
Loris	1662			1 bldg. south of 4020 Railroad Ave, and two storefronts down	Loris		Horry	Loris	Commercial	Commercial	building	ca. 1930s	Contributes to Eligible District
Loris	1663			4004 Railroad Ave.	Loris		Horry	Loris	Commercial	Commercial	building	ca. 1930s	Contributes to Eligible
Loris	1664			3818 Railroad Ave.	Loris		Horry	Loris	Agricultural	Commercial	building	ca. 1940	Contributes to Eligible
Loris	1665		Graham Brothers Feed	behind 3818 Railroad Ave.	Loris		Horry	Loris	Commercial	Commercial	building	1949	Contributes to Eligible

Horry County Survey Results

Quad Name	Site No	Historic Name	Common Name	Address/ Location	City	Vicinity of	County	Quadrangle Name	Historical Use	Current Use	Category	Construction Date	SHPO National Register Determination
Loris	1666			3818 Railroad Ave.	Loris		Horry	Loris	Commercial	Commercial	building	early 1950s	Contributes to Eligible
Loris	1667			4106 Railroad Ave.	Loris		Horry	Loris	Commercial	Unknown	building	ca. 1950s	Not Eligible
Loris	1668		Lil' Blessings Childcare	3620 Railroad Ave.	Loris		Horry	Loris	Commercial	Commercial	building	ca. 1960s	Not Eligible
Loris	1669		Graham Bros. Farm Supplies	southwest corner of Casey St. and Railroad Ave.	Loris		Horry	Loris	Agricultural	Agricultural	structure	ca. 1950	Not Eligible
Loris	1670		Bullseye Trading Co.	4111 Railroad Ave.	Loris		Horry	Loris	Commercial	Commercial	building	ca. 1920s-1930s	Contributes to Eligible
Loris	1671			4211 Railroad Ave.	Loris		Horry	Loris	Commercial	Commercial	building	ca. 1940	Not Eligible
Loris	1672		Sidekicks Café	4114 Main St.	Loris		Horry	Loris	Industrial/Engineering	Commercial	building	ca. 1930	Contributes to Eligible
Loris	1673	Green Sea Lodge No. 205 A.F.M.	Loris Variety	4120 Main St.	Loris		Horry	Loris	Civic/ Social	Commercial	building	1939	Contributes to Eligible District
Loris	1674			4128 Main St.	Loris		Horry	Loris	Commercial	Commercial	building	ca. 1930s	Contributes to Eligible
Loris	1675			1 lot west of 4162 Main St.	Loris		Horry	Loris	Commercial	Commercial	building	ca. 1950s	Contributes to Eligible
Loris	1676		Graham Bros. Farm	West side of Broad St., at intersection with Thomas St.	Loris		Horry	Loris	Commercial	Commercial	building	ca. 1940s	Contributes to Eligible District
Loris	1677			3968 Duncan St.	Loris		Horry	Loris	Commercial	Commercial	building	ca. 1930	Contributes to Eligible
Loris	1678		Harry's Wrecker Service	east of 3987 Main St.	Loris		Horry	Loris	Commercial	Commercial	building	ca. 1958	Contributes to Eligible
Loris	1679		Loris Chiropractic Center	3974 Main St.	Loris		Horry	Loris	Commercial	Commercial	building	ca. 1940s	Contributes to Eligible District
Loris	1680			two buildings west of 3975 Main St., north side			Horry	Loris	Commercial	Commercial	building	ca. 1950-51	Contributes to Eligible District
Loris	1681			3957 Main St.			Horry	Loris	Commercial	Commercial	building	ca. 1940s	Contributes to Eligible
Loris	1682			two lots west of 1661 Main St., w side of street			Horry	Loris	Commercial	Commercial	building	1950s	Not Eligible
Loris	1683		Horry Auto Sales	3925 Main St.			Horry	Loris	Commercial	Commercial	building	1939	Contributes to Eligible
Loris	1684		G and F Wash and Lube	3914 Main St.			Horry	Loris	Industrial/Engineering	Commercial	building	ca. 1940	Not Eligible

Horry County Survey Results

Quad Name	Site No	Historic Name	Common Name	Address/ Location	City	Vicinity of	County	Quadrangle Name	Historical Use	Current Use	Category	Construction Date	SHPO National Register Determination
Loris	1695		A to Z Consignment	NW Corner of Broad and Main Streets	Loris		Horry	Loris	Commercial	Vacant	building	ca. 1930s	Contributes to Eligible
Loris	1696		Grace Original Free Will Baptist Church	4115 Main St.	Loris		Horry	Loris	Commercial	Religious	building	ca. 1935	Contributes to Eligible District
Loris	1697		Wolpert's Department	4111 Main St.	Loris		Horry	Loris	Commercial	Commercial	building	ca. 1930s	Contributes to Eligible
Loris	1698		Vintage Rose	4109 Main St.			Horry	Loris	Commercial	Commercial	building	ca. 1940s	Contributes to Eligible
Loris	1699		Loris Scene	1 lot west of 4109 Main St.			Horry	Loris	Commercial	Commercial	building	ca. 1945	Contributes to Eligible
Loris	1700		Loris Times and Back Street	4107 Walnut St.			Horry	Loris	Commercial	Commercial	building	ca. 1930s	Contributes to Eligible
Loris	1701			one lot east of 3951 Walnut St.			Horry	Loris	Commercial	Commercial	building	ca. 1920	Contributes to Eligible
Loris	1702	Loris City Jail	Loris Police Department	3951 Walnut St.			Horry	Loris	Government/ Public	Government/ Public	building	1963	Not Eligible
Loris	1720			4303 Walnut St.	Loris		Horry	Loris	Residential/ Domestic	Residential/ Domestic	building	ca. 1910s	Not Eligible
Loris	1721			4339 Walnut St.	Loris		Horry	Loris	Residential/ Domestic	Residential/ Domestic	building	ca. 1940s	Not Eligible
Loris	1722			4511 Walnut St.	Loris		Horry	Loris	Residential/ Domestic	Commercial	building	ca. 1910	Not Eligible
Loris	1723			4705 Walnut St.	Loris		Horry	Loris	Residential/ Domestic	Residential/ Domestic	building	ca. 1940s	Not Eligible
Loris	1724			4803 Walnut St., NE corner of Wand Graham	Loris		Horry	Loris	Residential/ Domestic	Residential/ Domestic	building	ca. 1940s	Not Eligible
Loris	1725			4811 Walnut St.	Loris		Horry	Loris	Residential/ Domestic	Residential/ Domestic	building	ca. early 1950s	Not Eligible
Loris	1726			4843 Walnut St.	Loris		Horry	Loris	Residential/ Domestic	Residential/ Domestic	building	ca. 1920	Not Eligible
Loris	1727			4927 Walnut St.	Loris		Horry	Loris	Residential/ Domestic	Vacant	building	ca. 1930	Not Eligible
Loris	1728		The Mane Attraction	5009 Main St, south of intersection w/ Dawes St.	Loris		Horry	Loris	Commercial	Commercial	building	ca. 1955	Eligible
Loris	1729		SCDOT section shed, building 5260601	5018 Main St., SE corner of Main and Rogers Streets	Loris		Horry	Loris	Other	Unknown	building	ca. 1950	Not Eligible
Loris	1730			4932 Main St.	Loris		Horry	Loris	Residential/ Domestic	Residential/ Domestic	building	ca. 1940	Not Eligible

Horry County Survey Results

Quad Name	Site No	Historic Name	Common Name	Address/ Location	City	Vicinity of	County	Quadrangle Name	Historical Use	Current Use	Category	Construction Date	SHPO National Register Determination
Loris	1731			4859 Main St.	Loris		Horry	Loris	Residential/ Domestic	Residential/ Domestic	building	ca. 1940	Not Eligible
Loris	1732		A. A. Sawyers	4842 Main St.	Loris		Horry	Loris	Residential/ Domestic	Residential/ Domestic	building	ca. 1945	Not Eligible
Loris	1733		First Presbyterian	SE corner of Bryant and Walnut Sts.	Loris		Horry	Loris	Residential/ Domestic	Religious	building	ca. 1960	Not Eligible
Loris	1734			4329 Graham St.	Loris		Horry	Loris	Residential/ Domestic	Residential/ Domestic	building	ca. 1940	Not Eligible
Loris	1735			one lot left of 4329 Graham St.	Loris		Horry	Loris	Residential/ Domestic	Residential/ Domestic	building	ca. 1960	Not Eligible
Loris	1736			4637 Holly St.	Loris		Horry	Loris	Residential/ Domestic	Residential/ Domestic	building	ca. 1935	Not Eligible
Loris	1737			4667 Holly St., at NW corner with Graham Rd.	Loris		Horry	Loris	Residential/ Domestic	Residential/ Domestic	building	ca. 1960	Not Eligible
Loris	1738			4520 Holly St.	Loris		Horry	Loris	Residential/ Domestic	Residential/ Domestic	building	ca. 1950	Not Eligible
Loris	1739			4223 Dogwood Dr.	Loris		Horry	Loris	Residential/ Domestic	Residential/ Domestic	building	ca. 1945	Not Eligible
Loris	1740			4323 Dogwood Rd.	Loris		Horry	Loris	Residential/ Domestic	Residential/ Domestic	building	ca. 1950	Not Eligible
Loris	1741			1775 Red Bluff Rd.		Loris	Horry	Loris	Residential/ Domestic	Residential/ Domestic	building	ca. 1940	Not Eligible
Loris	1755			4239 Main St.	Loris		Horry	Loris	Residential/ Domestic	Residential/ Domestic	building	ca. 1945	Not Eligible
Loris	1756			4271 McQueen St.	Loris		Horry	Loris	Residential/ Domestic	Residential/ Domestic	building	ca. 1950	Not Eligible
Loris	1757			4261 McQueen St.	Loris		Horry	Loris	Residential/ Domestic	Residential/ Domestic	building	ca. 1950	Not Eligible
Loris	1758			two lots west 4261 McQueen St, N side of street	Loris		Horry	Loris	Residential/ Domestic	Residential/ Domestic	building	ca. 1950	Not Eligible
Loris	1759	Bullock House	Dr. W.K. Rogers Clinic	3240 Broad St.	Loris		Horry	Loris	Residential/ Domestic	Residential/ Domestic	building	ca. 1930s	Not Eligible
Loris	1760			4260 Thomas St.	Loris		Horry	Loris	Residential/ Domestic	Residential/ Domestic	building	ca. 1950	Not Eligible
Loris	1761			4305 Thomas St.	Loris		Horry	Loris	Residential/ Domestic	Residential/ Domestic	building	ca. 1945	Not Eligible
Loris	1762			3934 Bryant St.	Loris		Horry	Loris	Residential/ Domestic	Residential/ Domestic	building	ca. 1940	Not Eligible
Loris	1763			3828 Bryant St.	Loris		Horry	Loris	Residential/ Domestic	Residential/ Domestic	building	ca. 1940	Not Eligible

Horry County Survey Results

Quad Name	Site No	Historic Name	Common Name	Address/ Location	City	Vicinity of	County	Quadrangle Name	Historical Use	Current Use	Category	Construction Date	SHPO National Register Determination
Loris	1764			one lot south of 1263 Bryant St., east side	Loris		Horry	Loris	Residential/ Domestic	Residential/ Domestic	building	ca. 1951	Not Eligible
Loris	1765			4373 McQueen St.	Loris		Horry	Loris	Residential/ Domestic	Residential/ Domestic	building	ca. 1945	Not Eligible
Loris	1766	High School Auditorium	Salvation Army Boys and Girls Club Loris Unit	SE corner of Broad and McQueen Sts.	Loris		Horry	Loris	Educational	Civic/ Social	building	1930	Not Eligible
Loris	1766.01		Old Loris High School Gym	SE corner of Broad and McQueen Sts.	Loris		Horry	Loris	Educational	Civic/ Social	building	ca. 1969	Not Eligible
Loris	1766.02		Pitter Patter Day Care Center	SE corner of Broad and McQueen Sts.	Loris		Horry	Loris	Educational	Other	building	ca. 1960	Not Eligible
Loris	1766.03			SE corner of Broad and McQueen Sts.	Loris		Horry	Loris	Educational	Civic/ Social	building	ca. 1965	Not Eligible
Loris	1767	Rogers Hospital	Dr. Michael Mills	Mills Circle? One lot south of 3570 Broad St.	Loris		Horry	Loris	Residential/ Domestic	Commercial	building	ca. 1940	Not Eligible
Loris	1768	Loris Methodist Church	Loris First United Methodist Church	NW corner of Liberty and Broad Sts.	Loris		Horry	Loris	Religious	Religious	building	1947	Not Eligible
Loris	1769		Nirenstein Chiropractic	SW corner of Liberty and Broad Sts.	Loris		Horry	Loris	Residential/ Domestic	Commercial	building	ca. 1945	Not Eligible
Loris	1770			4932 Circle Dr.	Loris		Horry	Loris	Residential/ Domestic	Residential/ Domestic	building	ca. 1960	Not Eligible
Loris	1771			3850 Milligan St.	Loris		Horry	Loris	Residential/ Domestic	Residential/ Domestic	building	ca. 1940	Not Eligible
Loris	1772			4004 Milligan St., east side	Loris		Horry	Loris	Residential/ Domestic	Residential/ Domestic	building	ca. 1950	Not Eligible
Loris	1773			4001 Milligan St.	Loris		Horry	Loris	Residential/ Domestic	Residential/ Domestic	building	ca. 1955	Not Eligible
Loris	1782			4120 McQueen St.	Loris		Horry	Loris	Residential/ Domestic	Residential/ Domestic	building	ca. 1940	Not Eligible
Loris	1783			4150 Liberty St.	Loris		Horry	Loris	Residential/ Domestic	Residential/ Domestic	building	ca. 1940	Not Eligible
Loris	1784			3712 Casey St.	Loris		Horry	Loris	Residential/ Domestic	Residential/ Domestic	building	ca. 1950	Not Eligible
Loris	1785			3905 Bayboro St.	Loris		Horry	Loris	Residential/ Domestic	Residential/ Domestic	building	ca. 1950	Not Eligible
Loris	1786			south side of Oak, just east of Springs St.	Loris		Horry	Loris	Residential/ Domestic	Residential/ Domestic	building	ca. 1945	Not Eligible

Horry County Survey Results

Quad Name	Site No	Historic Name	Common Name	Address/ Location	City	Vicinity of	County	Quadrangle Name	Historical Use	Current Use	Category	Construction Date	SHPO National Register Determination
Loris	1787			3849 Springs St.	Loris		Horry	Loris	Residential/ Domestic	Residential/ Domestic	building	ca. 1935	Not Eligible
Loris	1788			3940 Springs St.	Loris		Horry	Loris	Residential/ Domestic	Residential/ Domestic	building	ca. 1945	Not Eligible
Loris	1789			2717 Sunset Dr.	Loris		Horry	Loris	Residential/ Domestic	Residential/ Domestic	building	ca. 1950	Not Eligible
Loris	1790			2708 Main St.	Loris		Horry	Loris	Residential/ Domestic	Residential/ Domestic	building	ca. 1945	Not Eligible
Loris	1791			2950 Main St.	Loris		Horry	Loris	Residential/ Domestic	Residential/ Domestic	building	ca. 1945	Not Eligible
Loris	1792			3092 Main St.	Loris		Horry	Loris	Residential/ Domestic	Residential/ Domestic	building	ca. 1945	Not Eligible
Loris	1802			3816 Market St.	Loris		Horry	Loris	Residential/ Domestic	Residential/ Domestic	building	ca. 1935	Not Eligible
Loris	1803			3708 Casey St.	Loris		Horry	Loris	Residential/ Domestic	Residential/ Domestic	building	ca. 1940	Not Eligible
Loris	1803.01			3708 Casey St.	Loris		Horry	Loris	Residential/ Domestic	Residential/ Domestic	building	ca. 1940	Not Eligible
Loris	1804			3822 Casey St.	Loris		Horry	Loris	Residential/ Domestic	Residential/ Domestic	building	ca. 1945	Not Eligible
Loris	1804.01			3822 Casey St.	Loris		Horry	Loris	Residential/ Domestic	Residential/ Domestic	building	ca. 1950	Not Eligible
Loris	1805			3904 Casey St.	Loris		Horry	Loris	Residential/ Domestic	Residential/ Domestic	building	ca. 1945	Not Eligible
Loris	1806			3629 Sanderson St.	Loris		Horry	Loris	Residential/ Domestic	Residential/ Domestic	building	ca. 1950	Not Eligible
Loris	1807			3621 Sanderson St.	Loris		Horry	Loris	Residential/ Domestic	Residential/ Domestic	building	ca. 1950	Not Eligible
Loris	1808			3606 Sanderson St.	Loris		Horry	Loris	Residential/ Domestic	Residential/ Domestic	building	ca. 1955	Not Eligible
Loris	1809			3522 Sanderson St.	Loris		Horry	Loris	Residential/ Domestic	Residential/ Domestic	building	ca. 1950	Not Eligible
Loris	1810			3523 Sanderson St.	Loris		Horry	Loris	Residential/ Domestic	Residential/ Domestic	building	ca. early 1950s	Not Eligible
Loris	1811			3512 Sanderson St.	Loris		Horry	Loris	Residential/ Domestic	Residential/ Domestic	building	ca. 1950	Not Eligible
Loris	1812	Green Sea Lodge No. 205		NE corner of Casey and Stevens St.	Loris		Horry	Loris	Civic/ Social	Civic/ Social	building	1962	Not Eligible
Loris	1813			3523 Casey St.	Loris		Horry	Loris	Residential/ Domestic	Residential/ Domestic	building	ca. 1935	Not Eligible

Horry County Survey Results

Quad Name	Site No	Historic Name	Common Name	Address/ Location	City	Vicinity of	County	Quadrangle Name	Historical Use	Current Use	Category	Construction Date	SHPO National Register Determination
Loris	1814			3529 Casey St.	Loris		Horry	Loris	Residential/ Domestic	Residential/ Domestic	building	ca. 1935	Not Eligible
Loris	1815			3614 Casey St.	Loris		Horry	Loris	Residential/ Domestic	Residential/ Domestic	building	ca. 1955	Not Eligible
Loris	1816			3116 Main St.	Loris		Horry	Loris	Residential/ Domestic	Residential/ Domestic	building	ca. 1945	Not Eligible
Loris	1817			3128 Main St.	Loris		Horry	Loris	Residential/ Domestic	Residential/ Domestic	building	ca. 1950	Not Eligible
Loris	1818			3136 Main St.	Loris		Horry	Loris	Residential/ Domestic	Residential/ Domestic	building	ca. 1945	Not Eligible
Loris	1819			3208 Main St.	Loris		Horry	Loris	Residential/ Domestic	Residential/ Domestic	building	ca. 1920	Eligible
Loris	1820			3345 Main St.	Loris		Horry	Loris	Residential/ Domestic	Residential/ Domestic	building	ca. 1945	Not Eligible
Loris	1821			3927 Mitchell St.	Loris		Horry	Loris	Residential/ Domestic	Residential/ Domestic	building	ca. 1945	Not Eligible
Loris	1821.01			3927 Mitchell St.	Loris		Horry	Loris	Residential/ Domestic	Residential/ Domestic	building	ca. 1950	Not Eligible
Loris	1822			3915 Mitchell St	Loris		Horry	Loris	Residential/ Domestic	Residential/ Domestic	building	ca. 1945	Not Eligible
Loris	1823		Loris Healthcare Systems	3817 Mitchell St.	Loris		Horry	Loris	Residential/ Domestic	Health Care	building	ca. 1945	Not Eligible
Loris	1824		Loris First Baptist Church	3117 Main St.	Loris		Horry	Loris	Religious	Religious	building	1952	Not Eligible
Loris	1869		Mt. Rona Missionary Baptist Church	SE corner of Church and Canal Streets	Loris		Horry	Loris	Religious	Religious	building	1951	Not Eligible
Loris	1870			NE corner of Canal and Church Streets	Loris		Horry	Loris	Residential/ Domestic	Vacant	building	ca. 1950	Not Eligible
Loris	1871			5030 Dewitt St.	Loris		Horry	Loris	Residential/ Domestic	Residential/ Domestic	building	ca. 1950	Not Eligible
Loris	1872		Gould's Beauty Shop	one lot north of 5003 Lewis St., west side of street	Loris		Horry	Loris	Commercial	Commercial	building	ca. 1950	Not Eligible
Loris	1873	J.C. Bryant Farm		3951 Church St.	Loris		Horry	Loris	Residential/ Domestic	Residential/ Domestic		ca. 1915	Not Eligible
Loris	1874		Second Baptist Church	east side Jenrette St., south of int. with Church St.	Loris		Horry	Loris	Religious	Religious	building	ca. 1965	Not Eligible
Loris	1875			4816 Watson St.	Loris		Horry	Loris	Residential/ Domestic	Residential/ Domestic	building	ca. 1940	Not Eligible

Horry County Survey Results

Quad Name	Site No	Historic Name	Common Name	Address/ Location	City	Vicinity of	County	Quadrangle Name	Historical Use	Current Use	Category	Construction Date	SHPO National Register Determination
Loris	1876			one lot north of 4803 Watson St., west side	Loris		Horry	Loris	Residential/ Domestic	Residential/ Domestic	building	ca. 1945	Not Eligible
Loris	1877			4803 Watson St.	Loris		Horry	Loris	Residential/ Domestic	Residential/ Domestic	building	ca. 1950	Not Eligible
Loris	1878			3719 West St.	Loris		Horry	Loris	Residential/ Domestic	Residential/ Domestic	building	ca. 1935	Not Eligible
Loris	1879			intersection of Canal and Watson Sts., east side of street	Loris		Horry	Loris	Residential/ Domestic	Residential/ Domestic	building	ca. 1950	Not Eligible
Loris	1880			3829 Hill St.	Loris		Horry	Loris	Residential/ Domestic	Residential/ Domestic	building	ca. 1955	Not Eligible
Loris	1881		St Stephen A.M.E. Church	4029 Hill St.	Loris		Horry	Loris	Religious	Religious	building	ca. 1956	Not Eligible
Loris	1882		Prince Chapel Missionary Baptist Church	one lot right of 3738 Maple St.	Loris		Horry	Loris	Religious	Religious	building	ca. 1960	Not Eligible
Loris	1883			3748 Maple St.	Loris		Horry	Loris	Residential/ Domestic	Residential/ Domestic	building	ca. 1955	Not Eligible
Loris	1884		Loris Education Center	4350 Springs St.	Loris		Horry	Loris	Residential/ Domestic	Commercial	building	ca. 1955	Eligible
Loris	1885			corner of Springs and Chestnut Sts.	Loris		Horry	Loris	Residential/ Domestic	Residential/ Domestic	building	ca. 1950	Not Eligible
Loris	1886			2643 Main St.	Loris		Horry	Loris	Residential/ Domestic	Residential/ Domestic	building	ca. 1945	Not Eligible
Loris	1887			4150 Harrelson St.			Horry	Loris	Residential/ Domestic	Residential/ Domestic	building	ca. 1945	Not Eligible
Loris	1888			2961 Cox Rd.	Loris		Horry	Loris	Residential/ Domestic	Residential/ Domestic	building	ca. 1935	Not Eligible
Loris	1901		Sammy's	3840 Main St.	Loris		Horry	Loris	Commercial	Commercial	building	ca. 1945	Eligible
Loris	1902			3724 Main St.	Loris		Horry	Loris	Residential/ Domestic	Residential/ Domestic	building	ca. 1925	Not Eligible
Loris	1903		Loris Adult Day Services	3701 Main St	Loris		Horry	Loris	Commercial	Health Care	building	ca. 1965	Not Eligible
Loris	1904			3607 Main St.	Loris		Horry	Loris	Residential/ Domestic	Residential/ Domestic	building	ca. 1945	Not Eligible
Loris	1905			3540 Main St.	Loris		Horry	Loris	Residential/ Domestic	Residential/ Domestic	building	ca. 1935	Not Eligible
Loris	1906			3520 Main St.	Loris		Horry	Loris	Residential/ Domestic	Residential/ Domestic	building	ca. 1935	Not Eligible
Loris	1907			3505 Main St	Loris		Horry	Loris	Residential/ Domestic	Residential/ Domestic	building	ca. 1945	Not Eligible

Horry County Survey Results

Quad Name	Site No	Historic Name	Common Name	Address/ Location	City	Vicinity of	County	Quadrangle Name	Historical Use	Current Use	Category	Construction Date	SHPO National Register Determination
Loris	1908			3447 Main St.	Loris		Horry	Loris	Residential/ Domestic	Residential/ Domestic	building	ca. 1930	Not Eligible
Loris	1909			3436 Main St, back of lot	Loris		Horry	Loris	Residential/ Domestic	Residential/ Domestic	building	ca. 1950	Not Eligible
Loris	1910			3828 Stevens St.	Loris		Horry	Loris	Residential/ Domestic	Residential/ Domestic	building	ca. 1915	Not Eligible
Loris	1911			3829 Stevens St.	Loris		Horry	Loris	Residential/ Domestic	Residential/ Domestic	building	ca. 1940	Not Eligible
Loris	1912		Loris Cold Storage	NW corner of Cox and Main Streets	Loris		Horry	Loris	Commercial	Commercial	building	ca. 1940	Not Eligible
Loris	1913			N side of Main St, across from Creekwood Rd.	Loris		Horry	Loris	Residential/ Domestic	Residential/ Domestic	building	ca. 1935	Not Eligible
Loris	1914		Loris Post No. 41 American Legion	S side of Main St., near Creekwood Rd.	Loris		Horry	Loris	Civic/ Social	Civic/ Social	building	1949	Not Eligible
Loris	1915			2527 Main St.	Loris		Horry	Loris	Residential/ Domestic	Residential/ Domestic	building	ca. 1945	Not Eligible
Loris	1916			3810 Bell St.	Loris		Horry	Loris	Residential/ Domestic	Residential/ Domestic	building	ca. 1950	Not Eligible
Loris	1917			3820 Bell St.	Loris		Horry	Loris	Residential/ Domestic	Residential/ Domestic	building	ca. 1950	Not Eligible
Loris	1918		Palomares and Palomares, M.D., P.A.	3431 Casey St.	Loris		Horry	Loris	Residential/ Domestic	Health Care	building	ca. 1920	Not Eligible
Loris	1919		Carolinas Medical Management	3439 Casey St.	Loris		Horry	Loris	Residential/ Domestic	Commercial	building	ca. 1950	Not Eligible
Loris	1920			2811 Oak St	Loris		Horry	Loris	Residential/ Domestic	Residential/ Domestic	building	ca. 1955	Not Eligible
Loris	1921			2703 Oak St.	Loris		Horry	Loris	Residential/ Domestic	Residential/ Domestic	building	ca. 1945	Not Eligible
Loris	1922		Hardwick Fertilizer Co.	4421 Meeting St.			Horry	Loris	Commercial	Commercial	building	ca. 1940	Not Eligible
Loris	1923			0.1 mile south of int. with Maple, on Railroad Ave.	Loris		Horry	Loris	Commercial	Vacant	building	ca. 1945	Not Eligible
Loris	1924		Patterson Cemetery	south side of Meadow Ln., east of int. with Hwy 701			Horry	Loris	Funerary	Funerary	site	ca. 1864	Not Eligible
Loris	1925		Carolina Furniture Co.	one lot north of 4206 Broad st., east side			Horry	Loris	Commercial	Commercial	building	ca. 1946, 1966	Not Eligible

Horry County Survey Results

Quad Name	Site No	Historic Name	Common Name	Address/ Location	City	Vicinity of	County	Quadrangle Name	Historical Use	Current Use	Category	Construction Date	SHPO National Register Determination
Loris	1926			across from 4420 Broad St, NW corner of Broad and Booth	Loris		Horry	Loris	Residential/ Domestic	Residential/ Domestic	building	ca. 1940	Not Eligible
Loris	1935			NW corner of Maple and Meeting St.	Loris		Horry	Loris	Commercial	Vacant	building	ca. 1940	Not Eligible
Loris	1936		Old Loris water tower	0.1 m east of Bell St. on Walnut St.	Loris		Horry	Loris	Civic/ Social	Unknown	structure	ca. 1940s	Contributes to Eligible
Loris	1937			445 Broad St.	Loris		Horry	Loris	Residential/ Domestic	Residential/ Domestic	building	ca. 1930	Not Eligible
Loris	1938			SW corner of railroad tracks and	Loris		Horry	Loris	Residential/ Domestic	Vacant	building	ca. 1950	Not Eligible
Loris	1939		Animal Hospital	east side of Hwy 701, about 1 m north of Lilly Rd.	Loris		Horry	Loris	Agricultural	Commercial	building	ca. 1945	Not Eligible
Loris	1939.01			east side of Hwy 701, about 1 m north of Lilly Rd.	Loris		Horry	Loris	Agricultural	Agricultural	building	ca. 1950	Not Eligible
Loris	1940		Boyd Cemetery	about 0.2 mile behind 870 Hwy 701	Loris		Horry	Loris	Funerary	Funerary	site	ca. 1879	Not Eligible
Loris	1941			115 Prospect Rd.	Loris		Horry	Loris	Residential/ Domestic	Residential/ Domestic	building	ca. 1930	Not Eligible
Loris	1943		lookout tower	south of intersection of Main and Walnut Streets	Loris		Horry	Loris	Civic/ Social	Unknown	structure	ca. 1940s	Not Eligible
Loris	1951			1153 Red Bluff Rd.		Long Point	Horry	Loris	Residential/ Domestic	Residential/ Domestic	building	ca. 1935	Not Eligible
Loris	1952			1225 Nub Ln.		Long Point	Horry	Loris	Residential/ Domestic	Vacant	building	ca. 1950	Not Eligible
Loris	1953			1240 Nub Ln.		Long Point	Horry	Loris	Residential/ Domestic	Residential/ Domestic	building	ca. 1950	Not Eligible
Loris	1954			1965 Booth Rd.		Long Point	Horry	Loris	Residential/ Domestic	Residential/ Domestic	building	ca. 1925	Not Eligible
Loris	1955			1840 Booth St.		Long Point	Horry	Loris	Residential/ Domestic	Residential/ Domestic	building	ca. 1945	Not Eligible
Loris	1956		J. R. Allsbrook, Jr. Home	SE corner of Hwy 701 and Cane Branch		Allsbrook	Horry	Loris	Residential/ Domestic	Residential/ Domestic	building	1936	Not Eligible
Loris	1956.01			SE corner of Hwy 701 and Cane Branch		Allsbrook	Horry	Loris	Unknown	Other	building	ca. 1936	Not Eligible
Loris	1957		Cane Branch Baptist Church	corner of Gerald and Cane Branch Rd.		Allsbrook	Horry	Loris	Religious	Religious	building	1962	Not Eligible

Horry County Survey Results

Quad Name	Site No	Historic Name	Common Name	Address/ Location	City	Vicinity of	County	Quadrangle Name	Historical Use	Current Use	Category	Construction Date	SHPO National Register Determination
Loris	1957.01		Cane Branch Cemetery	intersection of Gerald Rd. and Cane Branch Rd., across from the church		Allsbrook	Horry	Loris	Funerary	Funerary	site	ca. 1886	Not Eligible
Loris	1958			0.1 mile north of int. with Gerald Rd., west side of Cane Branch Rd.		Allsbrook	Horry	Loris	Residential/Domestic	Residential/Domestic	building	ca. 1910	Not Eligible
Loris	1959			7557 Hwy 19		Allsbrook	Horry	Loris	Residential/Domestic	Residential/Domestic		ca. 1930	Not Eligible
Loris	1959.01			7557 Hwy 19		Allsbrook	Horry	Loris	Residential/Domestic	Residential/Domestic	building	ca. 1955	Not Eligible
Loris	1959.02			7557 Hwy 19		Allsbrook	Horry	Loris	Agricultural	Unknown	building	ca. 1940	Not Eligible
Loris	1960			7627 Hwy 19			Horry	Loris	Residential/Domestic	Residential/Domestic	building	ca. 1955	Not Eligible
Loris	1961			2524 Bayboro St.	Loris		Horry	Loris	Residential/Domestic	Residential/Domestic	building	ca. 1935	Not Eligible
Loris	1962			4148 Maple St.	Loris		Horry	Loris	Residential/Domestic	Residential/Domestic	building	ca. 1950	Not Eligible
Loris	1963			4151 Maple St. (north side)	Loris		Horry	Loris	Residential/Domestic	Residential/Domestic	building	ca. 1950	Not Eligible
Loris	1964			3010 Broad St. (east side)	Loris		Horry	Loris	Residential/Domestic	Residential/Domestic	building	ca. 1955	Not Eligible
Loris	1965			551 Red Bluff Rd.		Loris	Horry	Loris	Residential/Domestic	Residential/Domestic	building	ca. 1935	Not Eligible
Loris	1966			Sparrow Ln., about 1/ 2 mile south of Hwy 701		Loris	Horry	Loris		Residential/Domestic		ca. 1945	Not Eligible
Loris	1967			SE corner of Beauty Ave and Hwy 701		Loris	Horry	Loris	Residential/Domestic	Vacant	building	ca. 1950	Not Eligible
Loris	1968			1399 Hwy 701		Loris	Horry	Loris	Residential/Domestic	Residential/Domestic	building	ca. 1940	Not Eligible
Loris	1969			1495 Hwy 701		Loris	Horry	Loris	Residential/Domestic	Residential/Domestic	building	ca. 1910	Not Eligible
Loris	1970			1664 Heritage Rd., west side		Long Point	Horry	Loris	Residential/Domestic	Residential/Domestic	building	ca. 1930	Not Eligible
Loris	1971			2037 Heritage		Long Point	Horry	Loris	Residential/Domestic	Residential/Domestic	building	ca. 1930	Not Eligible
Loris	2000			2601 Coats Rd.		Bayboro	Horry	Loris	Residential/Domestic	Residential/Domestic	building	ca. 1925	Not Eligible
Loris	2597		Mt. Zion Baptist Church	2610 Mt. Zion Church Rd.		Loris	Horry	Loris	Religious	Religious	building	ca. 1955	Not Eligible

Horry County Survey Results

Quad Name	Site No	Historic Name	Common Name	Address/ Location	City	Vicinity of	County	Quadrangle Name	Historical Use	Current Use	Category	Construction Date	SHPO National Register Determination
Loris	2597.01		Mt. Zion Baptist Church Cemetery	2610 Mt. Zion Church Rd.		Loris	Horry	Loris	Funerary	Funerary	site	ca. 1900-2005	Not Eligible
Loris	2675			2901 Mt. Zion Church Rd.		Loris	Horry	Loris	Residential/Domestic	Residential/Domestic	building	ca. 1925	Not Eligible
Loris	2675.01			2901 Mt. Zion Church Rd.		Loris	Horry	Loris	Agricultural	Agricultural	building	ca. 1925	Not Eligible
Loris	2947			2525 Fowler Rd.		Loris	Horry	Loris	Residential/Domestic	Residential/Domestic	building	ca. 1945	Not Eligible
Loris	2947.01			2525 Fowler Rd.		Loris	Horry	Loris	Agricultural	Agricultural	building	ca. 1953	Not Eligible
Loris	2976			761 Dogwood Rd.		Loris	Horry	Loris	Residential/Domestic	Residential/Domestic	building	ca. 1945	Not Eligible
Loris	2979		Live Oak Church	S side of Live Oak Church Rd. between Coats & Bayboro Roads		Loris	Horry	Loris	Religious	Religious	building	ca. 1960	Not Eligible
Loris	2979.01		cemetery	S side of Live Oak Church Rd. between Coats & Bayboro Roads		Loris	Horry	Loris	Funerary	Funerary	site	ca. 1930-2005	Not Eligible
Loris	2981			812 Bayboro Rd.		Loris	Horry	Loris	Residential/Domestic	Residential/Domestic	building	ca. 1930	Not Eligible
Loris	3051			10365 Hwy 19		Bayboro	Horry	Loris	Residential/Domestic	Residential/Domestic	building	ca. 1945	Not Eligible
Loris	3051.01			10365 Hwy 19		Bayboro	Horry	Loris	Agricultural	Agricultural	building	ca. 1965	Not Eligible
Loris	3051.02			10365 Hwy 19		Bayboro	Horry	Loris	Agricultural	Agricultural	building	ca. 1965	Not Eligible
Loris	3051.03			10365 Hwy 19		Bayboro	Horry	Loris	Agricultural	Agricultural	building	ca. 1950	Not Eligible
Loris	3051.04			10365 Hwy 19		Bayboro	Horry	Loris	Residential/Domestic	Vacant	building	ca. 1920	Not Eligible
Loris	3327			2969 Mt. Zion Rd.		Loris	Horry	Loris	Residential/Domestic	Residential/Domestic	building	ca. 1925	Not Eligible
Loris	3327.01			2969 Mt. Zion Rd.		Loris	Horry	Loris	Agricultural	Agricultural	building	ca. 1925	Not Eligible
Loris	3337			N side of Bayboro Rd. across from Deckfield Ct.		Loris	Horry	Loris	Residential/Domestic	Residential/Domestic	building	ca. 1950	Not Eligible
Loris	3438		Finklea Cemetery (?)	W side of Hwy 410 approx. 1/ 4 mile S of Hwy 9		Finklea	Horry	Loris	Funerary	Funerary	building	ca. 1815-2005	Not Eligible
Loris	3464			245 Hwy 930		Tabor City	Horry	Loris	Residential/Domestic	Residential/Domestic	building	ca. 1945	Not Eligible
Loris	3464.01			245 Hwy 930		Tabor City	Horry	Loris	Other	Other	building	ca. 1950	Not Eligible
Loris	3464.02			245 Hwy 930		Tabor City	Horry	Loris	Other	Other	building	ca. 1950	Not Eligible

Horry County Survey Results

Quad Name	Site No	Historic Name	Common Name	Address/ Location	City	Vicinity of	County	Quadrangle Name	Historical Use	Current Use	Category	Construction Date	SHPO National Register Determination
Loris	3464.03			245 Hwy 930		Tabor City	Horry	Loris	Other	Other	building	ca. 1940	Not Eligible
Loris	3465			342 Hwy 930		Tabor City	Horry	Loris	Residential/ Domestic	Residential/ Domestic	building	ca. 1900	Not Eligible
Loris	3467			2024 Mt. Zion Rd.		Tabor City & Green Sea	Horry	Loris	Residential/ Domestic	Residential/ Domestic	building	ca. 1880	Not Eligible
Loris	3467.01			2024 Mt. Zion Rd.		Tabor City & Green Sea	Horry	Loris	Agricultural	Other	building	ca. 1950	Not Eligible
Loris	3467.02			2024 Mt. Zion Rd.		Tabor City & Green Sea	Horry	Loris	Agricultural	Other	building	ca. 1940	Not Eligible
Loris	3478		Pleasant Meadow Baptist Church	E side of Hwy 410, about 2 miles south of Hwy 9/ 917 intersection			Horry	Loris	Religious	Religious	building	ca. 1965	Not Eligible
Loris	3478.01		Pleasant Meadow Baptist Church Cemetery	E side of Hwy 410, about 2 miles south of Hwy 9/ 917 intersection			Horry	Loris	Funerary	Funerary	site	ca. 1880	Not Eligible
Loris	3480		Iona United Methodist Church	290 Hwy 410 / Green Sea Rd.			Horry	Loris	Religious	Religious	building	ca. 1940	Not Eligible
Loris	3481			310 Hwy 410 / Green Sea Rd.		Green Sea	Horry	Loris	Residential/ Domestic	Residential/ Domestic	building	ca. 1915	Not Eligible
Loris	3482			605 Hwy 410 / Green Sea Rd.			Horry	Loris	Residential/ Domestic	Residential/ Domestic	building	ca. 1900	Not Eligible
Loris	3484		Gurley Baptist Church	S side of Joyner Swamp Rd. approx. 1/ 4 mile E of Roy Bell Rd.		Gurley	Horry	Loris	Residential/ Domestic	Residential/ Domestic	building	1958	Not Eligible
Loris	3484.01			S side of Joyner Swamp Rd. approx. 1/ 4 mile E of Roy Bell Rd.			Horry	Loris	Religious	Religious	building	ca. 1957	Not Eligible
Loris	3485			E side of Gurley Rd. approx 50 yds N of Joyner Swamp Rd.		Gurley	Horry	Loris	Residential/ Domestic	Residential/ Domestic	building	ca. 1860	Not Eligible
Loris	3486			8675 Hwy 19		Bayboro	Horry	Loris	Residential/ Domestic	Residential/ Domestic	building	ca. 1915	Not Eligible
Loris	3487			1510 Gatewood Dr.		Bayboro	Horry	Loris	Residential/ Domestic	Residential/ Domestic	building	ca. 1955	Not Eligible

Horry County Survey Results

Quad Name	Site No	Historic Name	Common Name	Address/ Location	City	Vicinity of	County	Quadrangle Name	Historical Use	Current Use	Category	Construction Date	SHPO National Register Determination
Loris	3488		Doc D. Harrelson Cemetery	N & S side of Hwy 9 (Bus.) approx. 1/ 4 mile W of Loris city limits		Loris	Horry	Loris	Funerary	Funerary	site	ca. 1885, 200	Not Eligible
Loris	3489			s side of Hwy 9 (Bus.) approx. 1/ 4 mile W of Loris city limits		Loris	Horry	Loris	Residential/ Domestic	Residential/ Domestic	building	ca. 1900	Not Eligible
Loris	3489.01			s side of Hwy 9 (Bus.) approx. 1/ 4 mile W of Loris city limits		Loris	Horry	Loris	Agricultural	Agricultural	building	ca. 1920	Not Eligible
Loris	3490			1657 Hwy 9 (Bus.)		Loris	Horry	Loris	Residential/ Domestic	Residential/ Domestic	building	ca. 1910	Not Eligible
Loris	3491			s side of Hwy 9 (Bus.) approx. 50 yds E of Live Oak Church Rd.		Loris	Horry	Loris	Residential/ Domestic	Residential/ Domestic	building	1953	Not Eligible
Loris	3492			2052 Hwy 9 (Bus.)		Loris	Horry	Loris	Residential/ Domestic	Residential/ Domestic	building	ca. 1945	Not Eligible
Myrtle Beach	0035	Wall Home	Robbie Wall House	Hwy 707	Socastee	Socastee	Horry	Myrtle Beach	Residential/ Domestic	Vacant	building	ca. 1931	Not Eligible
Myrtle Beach	0037	Milligan House	Mazie Milligan House	3750 Socastee Blvd.			Horry	Myrtle Beach	Residential/ Domestic	Residential/ Domestic	building	ca. 1943	Not Eligible
Myrtle Beach	0113	Myrtle Beach Bridge	Old Waccamaw Pottery Bridge	intersection of Hwy 501 and Intracoastal Waterway		old Waccamaw Pottery	Horry	Myrtle Beach	Transportation	Transportation	structure	ca. 1940 ?	Eligible
Myrtle Beach	0401	Spring Villa	Franklin G. Burroughs, Simeon B. Chapin Art Museum	3100 S. Ocean Blvd.	Myrtle Beach		Horry	Myrtle Beach	Residential/ Domestic	Educational	building	ca. 1924	Not Eligible
Myrtle Beach	2238	was 2597		507 Flagg St.	Myrtle Beach		Horry	Myrtle Beach	Residential/ Domestic	Residential/ Domestic	building	ca. 1950	Not Eligible
Myrtle Beach	2531		Home of Based Veterans Chapter 30	2988 Church Rd.	Myrtle Beach		Horry	Myrtle Beach	Civic/ Social	Civic/ Social	building	ca. 1945	Not Eligible
Myrtle Beach	2532			708 11th Ave. S	Myrtle Beach		Horry	Myrtle Beach	Residential/ Domestic	Residential/ Domestic	building	ca. 1940	Not Eligible
Myrtle Beach	2533			710 11th Ave. S	Myrtle Beach		Horry	Myrtle Beach	Residential/ Domestic	Residential/ Domestic	building	ca. 1945	Not Eligible

Horry County Survey Results

Quad Name	Site No	Historic Name	Common Name	Address/ Location	City	Vicinity of	County	Quadrangle Name	Historical Use	Current Use	Category	Construction Date	SHPO National Register Determination
Myrtle Beach	2534		Midway Missionary Baptist Church	1110 Hwy 15	Myrtle Beach		Horry	Myrtle Beach	Religious	Religious	building	ca. 1945	Not Eligible
Myrtle Beach	2535			corner of Horne and Hwy 15, on Hwy 15	Myrtle Beach		Horry	Myrtle Beach	Residential/ Domestic	Residential/ Domestic	building	ca. 1940	Not Eligible
Myrtle Beach	2536		Sandy Grove Missionary Baptist Church	across from 1107 Carver St.	Myrtle Beach		Horry	Myrtle Beach	Religious	Religious	building	1962	Not Eligible
Myrtle Beach	2537		Troy's Funeral Home	1101 Carver St.	Myrtle Beach		Horry	Myrtle Beach	Residential/ Domestic	Commercial	building	ca. 1950	Not Eligible
Myrtle Beach	2538		Mt. Olive A.M.E. Church	1108 Carver St.	Myrtle Beach		Horry	Myrtle Beach	Religious	Religious	building	1959	Not Eligible
Myrtle Beach	2539		Little Angels	607 17th Ave. N	Myrtle Beach		Horry	Myrtle Beach	Residential/ Domestic	Commercial	building	ca. 1940	Not Eligible
Myrtle Beach	2540			411 17th Ave. N	Myrtle Beach		Horry	Myrtle Beach	Residential/ Domestic	Residential/ Domestic	building	ca. 1955	Not Eligible
Myrtle Beach	2541	The Couch Apartments		407 17th Ave. N	Myrtle Beach		Horry	Myrtle Beach	Residential/ Domestic	Residential/ Domestic	building	ca. 1945	Not Eligible
Myrtle Beach	2542			405 17th Ave. N	Myrtle Beach		Horry	Myrtle Beach	Residential/ Domestic	Residential/ Domestic	building	ca. 1945-50	Not Eligible
Myrtle Beach	2543	Terry's Inn Apartments		406 17th Ave. N	Myrtle Beach		Horry	Myrtle Beach	Residential/ Domestic	Residential/ Domestic	building	ca. 1956	Not Eligible
Myrtle Beach	2546			608 18th Ave. N	Myrtle Beach		Horry	Myrtle Beach	Residential/ Domestic	Residential/ Domestic	building	ca. 1950	Not Eligible
Myrtle Beach	2556	Lakewood School	Lakewood Elementary School	Hwy 396 and Lakewood Rd.	Myrtle Beach		Horry	Myrtle Beach	Educational	Educational	building	ca. 1959	Not Eligible
Myrtle Beach	2557		Leonard Apartments, est. 1950	407 14th Ave. S	Myrtle Beach		Horry	Myrtle Beach	Residential/ Domestic	Residential/ Domestic	building	ca. 1950	Not Eligible
Myrtle Beach	2557.01			407 14th Ave. S	Myrtle Beach		Horry	Myrtle Beach	Residential/ Domestic	Residential/ Domestic	building	ca. 1955	Not Eligible
Myrtle Beach	2558		Rain Tree Motel	407 9th Ave. S	Myrtle Beach		Horry	Myrtle Beach	Residential/ Domestic	Residential/ Domestic	building	ca. 1960	Not Eligible
Myrtle Beach	2559			204 10th Ave. S	Myrtle Beach		Horry	Myrtle Beach	Residential/ Domestic	Residential/ Domestic	building	ca. 1945	Not Eligible
Myrtle Beach	2560			406 8th Ave. S	Myrtle Beach		Horry	Myrtle Beach	Residential/ Domestic	Residential/ Domestic	building	ca. 1950	Not Eligible
Myrtle Beach	2561			408 8th Ave. S	Myrtle Beach		Horry	Myrtle Beach	Residential/ Domestic	Residential/ Domestic	building	ca. 1955	Not Eligible
Myrtle Beach	2562			403 2nd Ave. S	Myrtle Beach		Horry	Myrtle Beach	Residential/ Domestic	Residential/ Domestic	building	ca. 1955	Not Eligible

Horry County Survey Results

Quad Name	Site No	Historic Name	Common Name	Address/ Location	City	Vicinity of	County	Quadrangle Name	Historical Use	Current Use	Category	Construction Date	SHPO National Register Determination
Myrtle Beach	2563			307 2nd Ave. S	Myrtle Beach		Horry	Myrtle Beach	Residential/ Domestic	Residential/ Domestic	building	ca. 1945	Not Eligible
Myrtle Beach	2564			305 2nd Ave. S	Myrtle Beach		Horry	Myrtle Beach	Residential/ Domestic	Residential/ Domestic	building	ca. 1955	Not Eligible
Myrtle Beach	2565			307 3rd Ave. S	Myrtle Beach		Horry	Myrtle Beach	Commercial	Commercial	building	ca. 1965	Not Eligible
Myrtle Beach	2566		Chip Inn	across from 307 3rd Ave. S	Myrtle Beach		Horry	Myrtle Beach	Commercial	Commercial	building	ca. 1965	Not Eligible
Myrtle Beach	2567		Venture In	400 3rd Ave. S	Myrtle Beach		Horry	Myrtle Beach	Commercial	Commercial	building	ca. 1965	Not Eligible
Myrtle Beach	2568			311 2nd Ave. N	Myrtle Beach		Horry	Myrtle Beach	Residential/ Domestic	Residential/ Domestic	building	ca. 1955	Not Eligible
Myrtle Beach	2569			309 2nd Ave. N	Myrtle Beach		Horry	Myrtle Beach	Residential/ Domestic	Residential/ Domestic	building	ca. 1955	Not Eligible
Myrtle Beach	2570			306 2nd Ave. N	Myrtle Beach		Horry	Myrtle Beach	Residential/ Domestic	Residential/ Domestic	building	ca. 1955	Not Eligible
Myrtle Beach	2571	Phyllis Jane Apartments		305 2nd Ave. N	Myrtle Beach		Horry	Myrtle Beach	Residential/ Domestic	Residential/ Domestic	building	ca. 1955	Eligible
Myrtle Beach	2572	Leona Apartments		300 2nd Ave. N	Myrtle Beach		Horry	Myrtle Beach	Residential/ Domestic	Residential/ Domestic	building	ca. 1955	Eligible
Myrtle Beach	2573			301 2nd Ave. N	Myrtle Beach		Horry	Myrtle Beach	Residential/ Domestic	Residential/ Domestic	building	ca. 1955	Not Eligible
Myrtle Beach	2574			308 1st Ave. N	Myrtle Beach		Horry	Myrtle Beach	Residential/ Domestic	Residential/ Domestic	building	ca. 1955	Not Eligible
Myrtle Beach	2575			306 1st Ave. N	Myrtle Beach		Horry	Myrtle Beach	Residential/ Domestic	Residential/ Domestic	building	ca. 1955	Not Eligible
Myrtle Beach	2577			rear of 2801 Yaupon Rd.	Myrtle Beach		Horry	Myrtle Beach	Residential/ Domestic	Residential/ Domestic	building	ca. 1955	Not Eligible
Myrtle Beach	2578			2801 Yaupon Rd. at corner with 28th Ave. S	Myrtle Beach		Horry	Myrtle Beach	Residential/ Domestic	Residential/ Domestic	building	ca. 1965	Not Eligible
Myrtle Beach	2579			1103 Yaupon Rd.	Myrtle Beach		Horry	Myrtle Beach	Residential/ Domestic	Residential/ Domestic	building	ca. 1955	Not Eligible
Myrtle Beach	2580			left of 810 Yaupon Rd	Myrtle Beach		Horry	Myrtle Beach	Residential/ Domestic	Residential/ Domestic	building	ca. 1955	Not Eligible
Myrtle Beach	2581		hotel or apartments	706 Mitchell Dr.	Myrtle Beach		Horry	Myrtle Beach	Residential/ Domestic	Residential/ Domestic	building	ca. 1960	Not Eligible
Myrtle Beach	2582			103 Chester Rd	Myrtle Beach		Horry	Myrtle Beach	Residential/ Domestic	Residential/ Domestic	building	ca. 1940	Not Eligible
Myrtle Beach	2583			303 Chester Rd.	Myrtle Beach		Horry	Myrtle Beach	Residential/ Domestic	Residential/ Domestic	building	ca. 1940	Not Eligible

Horry County Survey Results

Quad Name	Site No	Historic Name	Common Name	Address/ Location	City	Vicinity of	County	Quadrangle Name	Historical Use	Current Use	Category	Construction Date	SHPO National Register Determination
Myrtle Beach	2584			403 Chester Rd.	Myrtle Beach		Horry	Myrtle Beach	Residential/ Domestic	Residential/ Domestic	building	ca. 1945	Not Eligible
Myrtle Beach	2585			407 Chester Rd.	Myrtle Beach		Horry	Myrtle Beach	Residential/ Domestic	Residential/ Domestic	building	ca. 1940	Not Eligible
Myrtle Beach	2586			500 Chester Rd.	Myrtle Beach		Horry	Myrtle Beach	Residential/ Domestic	Residential/ Domestic	building	ca. 1945	Not Eligible
Myrtle Beach	2587	The Charlotte Ann Apartments		502 Chester Rd.	Myrtle Beach		Horry	Myrtle Beach	Commercial	Residential/ Domestic	building	ca. 1935	Eligible
Myrtle Beach	2588			507 Chester Rd.	Myrtle Beach		Horry	Myrtle Beach	Residential/ Domestic	Residential/ Domestic	building	ca. 1955	Not Eligible
Myrtle Beach	2589	Beverly Terrace Apartments		701 Chester Rd.	Myrtle Beach		Horry	Myrtle Beach	Commercial	Commercial	building	ca. 1950	Eligible
Myrtle Beach	2589.01			701 Chester Rd.	Myrtle Beach		Horry	Myrtle Beach	Residential/ Domestic	Residential/ Domestic	building	ca. 1950	Eligible
Myrtle Beach	2590	Rahon Apartments	#3 Cottage	312 7th Ave. N	Myrtle Beach		Horry	Myrtle Beach	Commercial	Commercial	building	ca. 1940	Not Eligible
Myrtle Beach	2590.01	Rahon Apartments	#2 Cottage	312 7th Ave. N	Myrtle Beach		Horry	Myrtle Beach	Commercial	Commercial	building	ca. 1945	Not Eligible
Myrtle Beach	2590.02	Rahon Apartments	#1 Cottage, Mid-Town Motor Inn	312 7th Ave. N	Myrtle Beach		Horry	Myrtle Beach	Commercial	Commercial	building	ca. 1945	Not Eligible
Myrtle Beach	2591		Sea Palms Motel	600 Chester, Near corner of 7th Ave. N	Myrtle Beach		Horry	Myrtle Beach	Commercial	Commercial	building	ca. 1965	Eligible
Myrtle Beach	2592	H and H Apts.		203 Flagg St.	Myrtle Beach		Horry	Myrtle Beach	Residential/ Domestic	Residential/ Domestic	building	ca. 1935	Eligible
Myrtle Beach	2592.01			203 Flagg St.	Myrtle Beach		Horry	Myrtle Beach	Residential/ Domestic	Residential/ Domestic	building	ca. 1950	Eligible
Myrtle Beach	2593			two lots right of 203 Flagg St.	Myrtle Beach		Horry	Myrtle Beach	Residential/ Domestic	Residential/ Domestic	building	ca. 1935	Not Eligible
Myrtle Beach	2594			303 Flagg St.	Myrtle Beach		Horry	Myrtle Beach	Residential/ Domestic	Residential/ Domestic	building	ca. 1925	Eligible
Myrtle Beach	2595	Why Not Apartments (?)		305 Flagg St., one lot right of 303 Flagg St.	Myrtle Beach		Horry	Myrtle Beach	Residential/ Domestic	Residential/ Domestic	building	ca. 1955	Not Eligible
Myrtle Beach	2596	part of Marjo Villa Apts.?		505 Flagg St.	Myrtle Beach		Horry	Myrtle Beach	Residential/ Domestic	Commercial	building	ca. 1955	Not Eligible
Myrtle Beach	2598		Atlantic View	601 Flagg St.	Myrtle Beach		Horry	Myrtle Beach	Commercial	Commercial	building	btw 1959-1961	Eligible

Horry County Survey Results

Quad Name	Site No	Historic Name	Common Name	Address/ Location	City	Vicinity of	County	Quadrangle Name	Historical Use	Current Use	Category	Construction Date	SHPO National Register Determination
Myrtle Beach	2598.01		Atlantic View	601 Flagg St.	Myrtle Beach		Horry	Myrtle Beach	Commercial	Commercial	building	btw 1959-1965	Eligible
Myrtle Beach	2599			700 York St.	Myrtle Beach		Horry	Myrtle Beach	Commercial	Commercial	building	ca. 1965	Not Eligible
Myrtle Beach	2600	Hy-C-Inn furnished rooms	Beach and Town	1002 Chester St.	Myrtle Beach		Horry	Myrtle Beach	Residential/Domestic	Commercial	building	ca. 1936	Not Eligible
Myrtle Beach	2601	Fannie Singleton furnished rooms	R. J.'s of Myrtle Beach	1004 Chester St.	Myrtle Beach		Horry	Myrtle Beach	Residential/Domestic	Commercial	building	ca. 1936	Not Eligible
Myrtle Beach	2602		Rivoli Theater	904 Chester St.	Myrtle Beach		Horry	Myrtle Beach	Entertainment/Recreation	Vacant	building	1958	Eligible
Myrtle Beach	2603		The Parrot	1005 Wither's Rd.	Myrtle Beach		Horry	Myrtle Beach	Residential/Domestic	Commercial	building	ca. 1936	Not Eligible
Myrtle Beach	2604	Kincaid Cottage Apartments		301 3rd Ave. N	Myrtle Beach		Horry	Myrtle Beach	Residential/Domestic	Residential/Domestic	building	ca. 1955	Eligible
Myrtle Beach	2604.01			301 3rd Ave. N	Myrtle Beach		Horry	Myrtle Beach	Other	Other	building	ca. 1955	Eligible
Myrtle Beach	2605			402 3rd Ave. N	Myrtle Beach		Horry	Myrtle Beach	Residential/Domestic	Residential/Domestic	building	ca. 1955	Not Eligible
Myrtle Beach	2606			404 3rd Ave. N	Myrtle Beach		Horry	Myrtle Beach	Residential/Domestic	Residential/Domestic	building	ca. 1930	Not Eligible
Myrtle Beach	2607			405 3rd Ave. N	Myrtle Beach		Horry	Myrtle Beach	Residential/Domestic	Residential/Domestic	structure	ca. 1945	Not Eligible
Myrtle Beach	2608			407 5th Ave. N	Myrtle Beach		Horry	Myrtle Beach	Residential/Domestic	Residential/Domestic	building	ca. 1950	Not Eligible
Myrtle Beach	2609		Blossom Inn	403 5th Ave. N	Myrtle Beach		Horry	Myrtle Beach	Commercial	Commercial	building	ca. 1950	Not Eligible
Myrtle Beach	2610			401 5th Ave. N	Myrtle Beach		Horry	Myrtle Beach	Residential/Domestic	Residential/Domestic	building	ca. 1950	Not Eligible
Myrtle Beach	2611			309 5th Ave. N	Myrtle Beach		Horry	Myrtle Beach	Residential/Domestic	Residential/Domestic	building	ca. 1945	Not Eligible
Myrtle Beach	2612	Restwell Apartments		304 4th Ave. N	Myrtle Beach		Horry	Myrtle Beach	Residential/Domestic	Residential/Domestic	building	ca. 1955-60	Not Eligible
Myrtle Beach	2613			307 4th Ave. N	Myrtle Beach		Horry	Myrtle Beach	Residential/Domestic	Residential/Domestic	building	ca. 1955	Not Eligible
Myrtle Beach	2614			402 4th Ave. N	Myrtle Beach		Horry	Myrtle Beach	Residential/Domestic	Residential/Domestic	building	ca. 1955	Not Eligible

Horry County Survey Results

Quad Name	Site No	Historic Name	Common Name	Address/ Location	City	Vicinity of	County	Quadrangle Name	Historical Use	Current Use	Category	Construction Date	SHPO National Register Determination
Myrtle Beach	2615	Nance House	Kool-N- Easy Furnished Rooms	406 7th Ave. N	Myrtle Beach		Horry	Myrtle Beach	Residential/ Domestic	Residential/ Domestic	building	ca. 1935	Not Eligible
Myrtle Beach	2616	Twin Cedars Furnished		404 7th Ave. N	Myrtle Beach		Horry	Myrtle Beach	Residential/ Domestic	Residential/ Domestic	building	ca. 1952	Not Eligible
Myrtle Beach	2617	Ambassador Apartments		309 6th Ave. N	Myrtle Beach		Horry	Myrtle Beach	Residential/ Domestic	Residential/ Domestic	building	ca. 1955	Not Eligible
Myrtle Beach	2618			312 6th Ave. N	Myrtle Beach		Horry	Myrtle Beach	Residential/ Domestic	Residential/ Domestic	building	ca. 1945	Not Eligible
Myrtle Beach	2619			313 6th Ave. N	Myrtle Beach		Horry	Myrtle Beach	Residential/ Domestic	Residential/ Domestic	building	ca. 1950	Not Eligible
Myrtle Beach	2620			406 6th Ave. N	Myrtle Beach		Horry	Myrtle Beach	Residential/ Domestic	Residential/ Domestic	building	ca. 1955	Not Eligible
Myrtle Beach	2621	Perry Court Apartments	Perry Court	300 10th Ave. N	Myrtle Beach		Horry	Myrtle Beach	Commercial	Commercial	building	ca. 1960	Not Eligible
Myrtle Beach	2622		Simeon B.Chapin Memorial Library	400 14th Ave. N	Myrtle Beach		Horry	Myrtle Beach	Civic/ Social	Civic/ Social	building	1949	Not Eligible
Myrtle Beach	2623			406 20th Ave N	Myrtle Beach		Horry	Myrtle Beach	Residential/ Domestic	Residential/ Domestic	building	ca. 1950	Not Eligible
Myrtle Beach	2624	Oceanic Court	The Pavilion Oceanic	301 10th Ave. N	Myrtle Beach		Horry	Myrtle Beach	Commercial	Commercial	building	1960-1961	Not Eligible
Myrtle Beach	2661			across from 915 Canal St.	Myrtle Beach		Horry	Myrtle Beach	Residential/ Domestic	Residential/ Domestic	building	ca. 1955	Not Eligible
Myrtle Beach	2662			837 Thompson Ct.	Myrtle Beach		Horry	Myrtle Beach	Residential/ Domestic	Residential/ Domestic	building	ca. 1950	Not Eligible
Myrtle Beach	2663		preschool	800 Canal St.	Myrtle Beach		Horry	Myrtle Beach	Residential/ Domestic	Commercial	building	ca. 1955-60	Not Eligible
Myrtle Beach	2664			315 Withers Swash Dr.	Myrtle Beach		Horry	Myrtle Beach	Residential/ Domestic	Residential/ Domestic	building	ca. 1950-55	Not Eligible
Myrtle Beach	2665			602 Withers Swash Dr.	Myrtle Beach		Horry	Myrtle Beach	Residential/ Domestic	Residential/ Domestic	building	ca. 1955	Not Eligible
Myrtle Beach	2666			302 Myrtle Dr.	Myrtle Beach		Horry	Myrtle Beach	Residential/ Domestic	Residential/ Domestic	building	ca. 1950-55	Not Eligible
Myrtle Beach	2667			208 Myrtle Dr.	Myrtle Beach		Horry	Myrtle Beach	Residential/ Domestic	Residential/ Domestic	building	ca. 1950	Not Eligible
Myrtle Beach	2668			300 Myrtle Dr.	Myrtle Beach		Horry	Myrtle Beach	Residential/ Domestic	Residential/ Domestic	building	ca. 1945	Not Eligible

Horry County Survey Results

Quad Name	Site No	Historic Name	Common Name	Address/ Location	City	Vicinity of	County	Quadrangle Name	Historical Use	Current Use	Category	Construction Date	SHPO National Register Determination
Myrtle Beach	2669			301 Myrtle Dr.	Myrtle Beach		Horry	Myrtle Beach	Residential/ Domestic	Residential/ Domestic	building	ca. 1945	Not Eligible
Myrtle Beach	2670			303 Myrtle Dr.	Myrtle Beach		Horry	Myrtle Beach	Residential/ Domestic	Residential/ Domestic	building	ca. 1950	Not Eligible
Myrtle Beach	2671			700 5th Ave. N, also 503 Maple St.	Myrtle Beach		Horry	Myrtle Beach	Residential/ Domestic	Residential/ Domestic	building	ca. 1935	Eligible
Myrtle Beach	2672			505 Maple St.	Myrtle Beach		Horry	Myrtle Beach	Residential/ Domestic	Residential/ Domestic	building	ca. 1945	Not Eligible
Myrtle Beach	2673			513 Maple St.	Myrtle Beach		Horry	Myrtle Beach	Residential/ Domestic	Residential/ Domestic	building	ca. 1955	Not Eligible
Myrtle Beach	2674			506 6th Ave. N	Myrtle Beach		Horry	Myrtle Beach	Residential/ Domestic	Residential/ Domestic	building	ca. 1935	Not Eligible
Myrtle Beach	2676			604 9th Ave. N	Myrtle Beach		Horry	Myrtle Beach	Residential/ Domestic	Residential/ Domestic	building	ca. 1950	Not Eligible
Myrtle Beach	2677			607 5th Ave. N	Myrtle Beach		Horry	Myrtle Beach	Residential/ Domestic	Residential/ Domestic	building	ca. 1955	Not Eligible
Myrtle Beach	2678			501 4th Ave. N	Myrtle Beach		Horry	Myrtle Beach	Residential/ Domestic	Residential/ Domestic	building	ca. 1950-55	Not Eligible
Myrtle Beach	2679			506 4th Ave. N	Myrtle Beach		Horry	Myrtle Beach	Residential/ Domestic	Residential/ Domestic	building	ca. 1950	Not Eligible
Myrtle Beach	2680			510 4th Ave. N	Myrtle Beach		Horry	Myrtle Beach	Residential/ Domestic	Residential/ Domestic	building	ca. 1950-55	Not Eligible
Myrtle Beach	2681			601 4th Ave. N	Myrtle Beach		Horry	Myrtle Beach	Residential/ Domestic	Residential/ Domestic	building	ca. 1950	Not Eligible
Myrtle Beach	2682			605 4th Ave. N	Myrtle Beach		Horry	Myrtle Beach	Residential/ Domestic	Residential/ Domestic	building	ca. 1955	Not Eligible
Myrtle Beach	2683			607 4th Ave. N	Myrtle Beach		Horry	Myrtle Beach	Residential/ Domestic	Residential/ Domestic	building	ca. 1955	Not Eligible
Myrtle Beach	2684			603 4th Ave. N	Myrtle Beach		Horry	Myrtle Beach	Residential/ Domestic	Residential/ Domestic	building	ca. 1955	Not Eligible
Myrtle Beach	2685			401 Oak St.	Myrtle Beach		Horry	Myrtle Beach	Residential/ Domestic	Residential/ Domestic	building	ca. 1940	Eligible
Myrtle Beach	2686			403 Oak St.	Myrtle Beach		Horry	Myrtle Beach	Residential/ Domestic	Residential/ Domestic	building	ca. 1940-45	Not Eligible
Myrtle Beach	2687			709 3rd Ave. N	Myrtle Beach		Horry	Myrtle Beach	Residential/ Domestic	Residential/ Domestic	building	ca. 1950	Not Eligible
Myrtle Beach	2688			707 3rd Ave. N	Myrtle Beach		Horry	Myrtle Beach	Residential/ Domestic	Residential/ Domestic	building	ca. 1955	Not Eligible
Myrtle Beach	2689			611 3rd Ave. N	Myrtle Beach		Horry	Myrtle Beach	Residential/ Domestic	Residential/ Domestic	building	ca. 1955	Not Eligible
Myrtle Beach	2690			604 3rd Ave. N	Myrtle Beach		Horry	Myrtle Beach	Residential/ Domestic	Residential/ Domestic	building	ca. 1955	Not Eligible

Horry County Survey Results

Quad Name	Site No	Historic Name	Common Name	Address/ Location	City	Vicinity of	County	Quadrangle Name	Historical Use	Current Use	Category	Construction Date	SHPO National Register Determination
Myrtle Beach	2691			608 3rd Ave. N	Myrtle Beach		Horry	Myrtle Beach	Residential/ Domestic	Residential/ Domestic	building	ca. 1950	Not Eligible
Myrtle Beach	2692	Old Reliable Plumbing and Heating Co.	plumbing	500 3rd Ave. N	Myrtle Beach		Horry	Myrtle Beach	Commercial	Vacant	building	ca. 1955	Not Eligible
Myrtle Beach	2693			502 3rd Ave. N	Myrtle Beach		Horry	Myrtle Beach	Residential/ Domestic	Residential/ Domestic	building	ca. 1950	Not Eligible
Myrtle Beach	2694			504 1st Ave. N	Myrtle Beach		Horry	Myrtle Beach	Residential/ Domestic	Residential/ Domestic	building	ca. 1950	Not Eligible
Myrtle Beach	2695			607 ? 1st Ave. (across from 608)	Myrtle Beach		Horry	Myrtle Beach	Residential/ Domestic	Residential/ Domestic	building	ca. 1950	Not Eligible
Myrtle Beach	2696			608 1st Ave.	Myrtle Beach		Horry	Myrtle Beach	Residential/ Domestic	Residential/ Domestic	building	ca. 1950	Not Eligible
Myrtle Beach	2697		Withers Memorial Cemetery	corner of Collins and Withers Swash Dr.	Myrtle Beach		Horry	Myrtle Beach	Funerary	Funerary	site	ca. 1700s, 1882	Not Eligible
Myrtle Beach	2698			201 Oak St.	Myrtle Beach		Horry	Myrtle Beach	Residential/ Domestic	Residential/ Domestic	building	ca. 1950	Not Eligible
Myrtle Beach	2699			211 Oak St.	Myrtle Beach		Horry	Myrtle Beach	Residential/ Domestic	Residential/ Domestic	building	ca. 1950	Not Eligible
Myrtle Beach	2700			206 Oak St.	Myrtle Beach		Horry	Myrtle Beach	Residential/ Domestic	Residential/ Domestic	building	ca. 1950-55	Not Eligible
Myrtle Beach	2701			202 Oak St.	Myrtle Beach		Horry	Myrtle Beach	Residential/ Domestic	Residential/ Domestic	building	ca. 1935	Not Eligible
Myrtle Beach	2702			305 Oak St.	Myrtle Beach		Horry	Myrtle Beach	Residential/ Domestic	Residential/ Domestic	building	ca. 1950	Not Eligible
Myrtle Beach	2703		First Baptist Church Family Life Center	304 Oak St.	Myrtle Beach		Horry	Myrtle Beach	Residential/ Domestic	Residential/ Domestic	building	ca. 1950-55	Not Eligible
Myrtle Beach	2704			307 Oak St.	Myrtle Beach		Horry	Myrtle Beach	Residential/ Domestic	Residential/ Domestic	building	ca. 1950	Not Eligible
Myrtle Beach	2705			908 3rd Ave. N	Myrtle Beach		Horry	Myrtle Beach	Residential/ Domestic	Residential/ Domestic	building	ca. 1955	Not Eligible
Myrtle Beach	2706			303 Alder Rd.	Myrtle Beach		Horry	Myrtle Beach	Residential/ Domestic	Residential/ Domestic	building	ca. 1950	Not Eligible
Myrtle Beach	2706.01			303 Alder Rd.	Myrtle Beach		Horry	Myrtle Beach	Residential/ Domestic	Residential/ Domestic	building	ca. 1950	Not Eligible
Myrtle Beach	2707			705 2nd Ave. S	Myrtle Beach		Horry	Myrtle Beach	Residential/ Domestic	Residential/ Domestic	building	ca. 1950	Not Eligible

Horry County Survey Results

Quad Name	Site No	Historic Name	Common Name	Address/ Location	City	Vicinity of	County	Quadrangle Name	Historical Use	Current Use	Category	Construction Date	SHPO National Register Determination
Myrtle Beach	2708		Royal Cleaners	612 Broadway St.	Myrtle Beach		Horry	Myrtle Beach	Commercial	Commercial	building	ca. 1950	Not Eligible
Myrtle Beach	2709		Day N' Night Laundromat	602 Broadway St.	Myrtle Beach		Horry	Myrtle Beach	Commercial	Commercial	building	ca. 1955	Not Eligible
Myrtle Beach	2710			530 Broadway St.	Myrtle Beach		Horry	Myrtle Beach	Commercial	Commercial	building	ca. 1955-60	Not Eligible
Myrtle Beach	2711			526-528 Broadway St.	Myrtle Beach		Horry	Myrtle Beach	Commercial	Commercial	building	ca. 1955	Not Eligible
Myrtle Beach	2712			522 Broadway St.	Myrtle Beach		Horry	Myrtle Beach	Commercial	Commercial	building	ca. 1950	Not Eligible
Myrtle Beach	2713			514 Broadway St.	Myrtle Beach		Horry	Myrtle Beach	Commercial	Commercial	building	ca. 1950	Not Eligible
Myrtle Beach	2714			510-512 Broadway St.	Myrtle Beach		Horry	Myrtle Beach	Commercial	Commercial	building	ca. 1955	Not Eligible
Myrtle Beach	2715		Disco Centro Latino	406 Broadway St.	Myrtle Beach		Horry	Myrtle Beach	Commercial	Commercial	building	ca. 1955	Not Eligible
Myrtle Beach	2716			402 Broadway St.	Myrtle Beach		Horry	Myrtle Beach	Commercial	Commercial	building	ca. 1955	Not Eligible
Myrtle Beach	2717		El Azteca	400 Broadway St.	Myrtle Beach		Horry	Myrtle Beach	Commercial	Commercial	building	ca. 1955-60	Not Eligible
Myrtle Beach	2718		AT tectonics	401 Broadway St.	Myrtle Beach		Horry	Myrtle Beach	Commercial	Commercial	building	ca. 1960	Not Eligible
Myrtle Beach	2719			403 Broadway St.	Myrtle Beach		Horry	Myrtle Beach	Commercial	Commercial	building	ca. 1960	Not Eligible
Myrtle Beach	2720			415 Broadway St.	Myrtle Beach		Horry	Myrtle Beach	Commercial	Commercial	building	ca. 1955	Not Eligible
Myrtle Beach	2721		Mark's Lock and key	509 Broadway St.	Myrtle Beach		Horry	Myrtle Beach	Commercial	Commercial	building	ca. 1955	Not Eligible
Myrtle Beach	2722			511 Broadway St.	Myrtle Beach		Horry	Myrtle Beach	Commercial	Commercial	building	ca. 1960	Not Eligible
Myrtle Beach	2723		Dandelion Ltd.	515 Broadway St.	Myrtle Beach		Horry	Myrtle Beach	Commercial	Commercial	building	ca. 1955	Not Eligible
Myrtle Beach	2724			519 Broadway St.	Myrtle Beach		Horry	Myrtle Beach	Commercial	Commercial	building	ca. 1960	Not Eligible
Myrtle Beach	2725		Auto Value, the Parts Store	523-525 Broadway St.	Myrtle Beach		Horry	Myrtle Beach	Commercial	Commercial	building	ca. 1960	Not Eligible
Myrtle Beach	2726		Time Square	527-529 Broadway St.	Myrtle Beach		Horry	Myrtle Beach	Commercial	Commercial	building	ca. 1955	Not Eligible
Myrtle Beach	2727		Déjà vu Salon and spa	533 Broadway St.	Myrtle Beach		Horry	Myrtle Beach	Commercial	Commercial	building	ca. 1955	Not Eligible

Horry County Survey Results

Quad Name	Site No	Historic Name	Common Name	Address/ Location	City	Vicinity of	County	Quadrangle Name	Historical Use	Current Use	Category	Construction Date	SHPO National Register Determination
Myrtle Beach	2728		Carolina Generator and Starter	535 Broadway St.	Myrtle Beach		Horry	Myrtle Beach	Commercial	Commercial	building	ca. 1960	Not Eligible
Myrtle Beach	2729		Sherwin-Williams	601 Broadway St.	Myrtle Beach		Horry	Myrtle Beach	Commercial	Commercial	building	ca. 1955	Not Eligible
Myrtle Beach	2729.01		Regional Finance Corp. Loans	605 Broadway St.	Myrtle Beach		Horry	Myrtle Beach	Commercial	Commercial	building	ca. 1960	Not Eligible
Myrtle Beach	2730		C and F Army and Navy Store	611 Broadway St.	Myrtle Beach		Horry	Myrtle Beach	Commercial	Commercial	building	ca. 1960	Not Eligible
Myrtle Beach	2731		Café M Barrens and Studio, There	512-514-516 Main St.	Myrtle Beach		Horry	Myrtle Beach	Commercial	Commercial	building	ca. 1945	Not Eligible
Myrtle Beach	2732		Time Out	520 Main St.	Myrtle Beach		Horry	Myrtle Beach	Commercial	Commercial	building	ca. 1945	Not Eligible
Myrtle Beach	2733		Benton Heating and Cooling	804 Oak St.	Myrtle Beach		Horry	Myrtle Beach	Commercial	Commercial	building	ca. 1960	Not Eligible
Myrtle Beach	2734	Auto Sales and Service		810 Oak St.	Myrtle Beach		Horry	Myrtle Beach	Commercial	Commercial	building	ca. 1950	Not Eligible
Myrtle Beach	2735			801 N. King's Hwy	Myrtle Beach		Horry	Myrtle Beach	Commercial	Vacant	building	ca. 1955	Not Eligible
Myrtle Beach	2736			803 N. King's Hwy	Myrtle Beach		Horry	Myrtle Beach	Commercial	Commercial	building	ca. 1960	Not Eligible
Myrtle Beach	2737		Agape Christian Fellowship	two doors right of 803 N. King's Hwy	Myrtle Beach		Horry	Myrtle Beach	Commercial	Religious	building	ca. 1952	Not Eligible
Myrtle Beach	2738		The Red Bow	503 9th Ave. N	Myrtle Beach		Horry	Myrtle Beach	Commercial	Vacant	building	ca. 1960	Not Eligible
Myrtle Beach	2739		Project lighthouse	505 9th Ave. N	Myrtle Beach		Horry	Myrtle Beach	Commercial	Commercial	building	ca. 1950	Not Eligible
Myrtle Beach	2740		Antonio's Bakery	507 9th Ave. N	Myrtle Beach		Horry	Myrtle Beach	Commercial	Commercial	building	ca. 1960	Not Eligible
Myrtle Beach	2741		Street Reach Mission	509 9th Ave. N	Myrtle Beach		Horry	Myrtle Beach	Commercial	Commercial	building	ca. 1950	Not Eligible
Myrtle Beach	2742	Bus Depot	First United Methodist Church of Myrtle Beach	506 9th Ave. N	Myrtle Beach		Horry	Myrtle Beach	Commercial	Religious	building	ca. 1960	Not Eligible
Myrtle Beach	2743		Pavilion, Carousel	corner of 9th Ave. N and N. Ocean Blvd.	Myrtle Beach		Horry	Myrtle Beach	Entertainment/Recreation	Entertainment/Recreation	object	early 1900s	Not Eligible
Myrtle Beach	2743.01		Pavilion, German Band Organ, 1900	corner of 9th Ave. N and N. Ocean Blvd.	Myrtle Beach		Horry	Myrtle Beach	Entertainment/Recreation	Entertainment/Recreation	object	ca. 1900	Not Eligible

Horry County Survey Results

Quad Name	Site No	Historic Name	Common Name	Address/ Location	City	Vicinity of	County	Quadrangle Name	Historical Use	Current Use	Category	Construction Date	SHPO National Register Determination
Myrtle Beach	2743.02		Pavilion building and boardwalk	Pavilion building, 9th Ave. N and Ocean Blvd.	Myrtle Beach		Horry	Myrtle Beach	Commercial	Commercial	building	ca. 1949	Not Eligible
Myrtle Beach	2744		Ocean Front Bar and Grill	100 9th Ave. N end of 9 the Ave. N, at beach	Myrtle Beach		Horry	Myrtle Beach	Commercial	Commercial	building	ca. 1945	Not Eligible
Myrtle Beach	2745		Hot line Official Visitor Center	on Ocean, btw 9th Ave. N and 10th Ave. N	Myrtle Beach		Horry	Myrtle Beach	Commercial	Vacant	building	ca. 1950	Not Eligible
Myrtle Beach	2746		Fun-Plaza	on beach, between 9th Ave. N 10th Ave N.	Myrtle Beach		Horry	Myrtle Beach	Industrial/ Engineering	Commercial	building	ca. 1955	Not Eligible
Myrtle Beach	2747		Gay Dolphin Gift Cove	910 N Ocean Blvd.	Myrtle Beach		Horry	Myrtle Beach	Commercial	Commercial	building	ca. 1955	Eligible
Myrtle Beach	2748		The Bowery	106 9th Ave. N	Myrtle Beach		Horry	Myrtle Beach	Commercial	Commercial	building	ca. 1944	Not Eligible
Myrtle Beach	2749		Peaches Corner	900 Ocean Blvd.	Myrtle Beach		Horry	Myrtle Beach	Commercial	Commercial	building	ca. 1955	Not Eligible
Myrtle Beach	2750		Beach Wear	right of 312 9th Ave. N	Myrtle Beach		Horry	Myrtle Beach	Commercial	Commercial	building	ca. 1950	Not Eligible
Myrtle Beach	2751		Mammy's Kitchen	corner of Bus.17and 11th Ave. N	Myrtle Beach		Horry	Myrtle Beach	Commercial	Commercial	building	ca. 1955	Not Eligible
Myrtle Beach	2752		Worldwide Coin Shop	1001 Broadway	Myrtle Beach		Horry	Myrtle Beach	Commercial	Commercial	building	ca. 1950	Not Eligible
Myrtle Beach	2753		Kilgor Trouts	500 10th Ave. N	Myrtle Beach		Horry	Myrtle Beach	Commercial	Commercial	building	ca. 1950	Not Eligible
Myrtle Beach	2754	Municipal Building	City Hall	937 Broadway St.	Myrtle Beach		Horry	Myrtle Beach	Government/ Public	Government/ Public	building	1949	Not Eligible
Myrtle Beach	2755			933 Broadway St.	Myrtle Beach		Horry	Myrtle Beach	Commercial	Commercial	building	ca. 1950	Not Eligible
Myrtle Beach	2756			919 Broadway St.	Myrtle Beach		Horry	Myrtle Beach	Commercial	Commercial	building	ca. 1955	Not Eligible
Myrtle Beach	2757		Jack Thompson Studios Photography, Coastal Printing	919, 925 Broadway St.	Myrtle Beach		Horry	Myrtle Beach	Commercial	Commercial	building	ca. 1960	Not Eligible
Myrtle Beach	2758			913 Broadway St.	Myrtle Beach		Horry	Myrtle Beach	Commercial	Commercial	building	ca. 1960	Not Eligible
Myrtle Beach	2759		Herald Office Supply	909 Broadway St.	Myrtle Beach		Horry	Myrtle Beach	Commercial	Commercial	building	ca. 1955	Not Eligible
Myrtle Beach	2760		L and R Power Equipment	301 Broadway St.	Myrtle Beach		Horry	Myrtle Beach	Commercial	Commercial	building	ca. 1950	Not Eligible

Horry County Survey Results

Quad Name	Site No	Historic Name	Common Name	Address/ Location	City	Vicinity of	County	Quadrangle Name	Historical Use	Current Use	Category	Construction Date	SHPO National Register Determination
Myrtle Beach	2761			left of 200 Broadway St.	Myrtle Beach		Horry	Myrtle Beach	Residential/ Domestic	Residential/ Domestic	building	ca. 1950	Not Eligible
Myrtle Beach	2761.01			left of 200 Broadway St.	Myrtle Beach		Horry	Myrtle Beach	Residential/ Domestic	Unknown	building	ca. 1950	Not Eligible
Myrtle Beach	2762		La Zelle's Flower Shop	101 Broadway St.	Myrtle Beach		Horry	Myrtle Beach	Residential/ Domestic	Commercial	building	ca. 1945	Not Eligible
Myrtle Beach	2763		Chapin	730 Main St.	Myrtle Beach		Horry	Myrtle Beach	Commercial	Commercial	building	ca. 1928?	Not Eligible
Myrtle Beach	2764	Kozy Korner Tavern		819 Main St.	Myrtle Beach		Horry	Myrtle Beach	Commercial	Commercial	building	ca. 1935	Not Eligible
Myrtle Beach	2765			809 Main St.	Myrtle Beach		Horry	Myrtle Beach	Commercial	Commercial	building	ca. 1955	Not Eligible
Myrtle Beach	2766			803 Main St.	Myrtle Beach		Horry	Myrtle Beach	Commercial	Commercial	building	ca. 1950	Not Eligible
Myrtle Beach	2767		Sun City Latte	801 Main St.	Myrtle Beach		Horry	Myrtle Beach	Commercial	Commercial	building	ca. 1950	Not Eligible
Myrtle Beach	2768		Chapin Industrial Complex	0.3 m. north of Broadway St. on Jackson St.	Myrtle Beach		Horry	Myrtle Beach	Industrial/ Engineering	Industrial/ Engineering	building	ca. 1955	Not Eligible
Myrtle Beach	2769			1700 Legion	Myrtle Beach		Horry	Myrtle Beach	Residential/ Domestic	Residential/ Domestic	building	ca. 1955	Not Eligible
Myrtle Beach	2770			600 16th Ave. N	Myrtle Beach		Horry	Myrtle Beach	Commercial	Commercial	building	ca. 1955	Not Eligible
Myrtle Beach	2771		Axelrod and Associates	604 16th Ave. N	Myrtle Beach		Horry	Myrtle Beach	Residential/ Domestic	Commercial	building	ca. 1945	Not Eligible
Myrtle Beach	2772			607 12th Ave. N	Myrtle Beach		Horry	Myrtle Beach	Residential/ Domestic	Residential/ Domestic	building	ca. 1950	Not Eligible
Myrtle Beach	2773			503 12th Ave. N	Myrtle Beach		Horry	Myrtle Beach	Commercial	Commercial	building	ca. 1955	Not Eligible
Myrtle Beach	2774			1101 Legion Rd.	Myrtle Beach		Horry	Myrtle Beach	Residential/ Domestic	Residential/ Domestic	building	ca. 1950	Not Eligible
Myrtle Beach	2775		First Presbyterian	1300 N. King's Hwy	Myrtle Beach		Horry	Myrtle Beach	Religious	Religious	building	ca. 1949	Not Eligible
Myrtle Beach	2776	John A. McLeod Realty	LeNails	1220 N. King's Hwy	Myrtle Beach		Horry	Myrtle Beach	Commercial	Commercial	building	ca. 1950	Not Eligible
Myrtle Beach	2777			1200 N. King's Hwy	Myrtle Beach		Horry	Myrtle Beach	Commercial	Commercial	building	ca. 1965	Not Eligible
Myrtle Beach	2778		Badd Kitty	1120 N. King's Hwy	Myrtle Beach		Horry	Myrtle Beach	Commercial	Commercial	building	ca. 1960	Not Eligible

Horry County Survey Results

Quad Name	Site No	Historic Name	Common Name	Address/ Location	City	Vicinity of	County	Quadrangle Name	Historical Use	Current Use	Category	Construction Date	SHPO National Register Determination
Myrtle Beach	2779			1116 N. King's Hwy	Myrtle Beach		Horry	Myrtle Beach	Commercial	Commercial	building	ca. 1955	Not Eligible
Myrtle Beach	2780			1109 N. King's Hwy	Myrtle Beach		Horry	Myrtle Beach	Commercial	Commercial	building	ca. 1960	Not Eligible
Myrtle Beach	2781			1111 N. King's Hwy	Myrtle Beach		Horry	Myrtle Beach	Commercial	Commercial	building	ca. 1960	Not Eligible
Myrtle Beach	2782			939 N. King's Hwy	Myrtle Beach		Horry	Myrtle Beach	Commercial	Commercial	building	ca. 1960	Not Eligible
Myrtle Beach	2783	Forrest Building	Forrest Building	929 N. King's Hwy	Myrtle Beach		Horry	Myrtle Beach	Commercial	Commercial	building	1947	Not Eligible
Myrtle Beach	2784	Myrtle Beach Methodist Church	First United Methodist Church	NW corner of King's Hwy and 9th Ave. N	Myrtle Beach		Horry	Myrtle Beach	Religious	Religious	building	ca. 1939	Not Eligible
Myrtle Beach	2804			911 Todd St.	Myrtle Beach		Horry	Myrtle Beach	Residential/ Domestic	Residential/ Domestic	building	ca. 1955	Not Eligible
Myrtle Beach	2805			905 Todd St.	Myrtle Beach		Horry	Myrtle Beach	Residential/ Domestic	Residential/ Domestic	building	ca. 1955	Not Eligible
Myrtle Beach	2806			901 Todd St.	Myrtle Beach		Horry	Myrtle Beach	Residential/ Domestic	Residential/ Domestic	building	ca. 1950	Not Eligible
Myrtle Beach	2807			Hwy 15, NW corner of int. with Cannon Rd.	Myrtle Beach		Horry	Myrtle Beach	Residential/ Domestic	Residential/ Domestic	building	ca. 1940	Not Eligible
Myrtle Beach	2808			18 Crimson St.	Myrtle Beach		Horry	Myrtle Beach	Residential/ Domestic	Residential/ Domestic	building	ca. 1950	Not Eligible
Myrtle Beach	2809			16 Crimson St.	Myrtle Beach		Horry	Myrtle Beach	Residential/ Domestic	Residential/ Domestic	building	ca. 1950	Not Eligible
Myrtle Beach	2810			end of Jackson Ln., off Canal St.	Myrtle Beach		Horry	Myrtle Beach	Residential/ Domestic	Residential/ Domestic	building	ca. 1950	Not Eligible
Myrtle Beach	2811			1115 Dennison St.	Myrtle Beach		Horry	Myrtle Beach	Unknown	Unknown	building	ca. 1955	Not Eligible
Myrtle Beach	2812			end of Dennison St., north of Canal	Myrtle Beach		Horry	Myrtle Beach	Residential/ Domestic	Residential/ Domestic	building	ca. 1950	Not Eligible
Myrtle Beach	2813			1314 Dennison St.	Myrtle Beach		Horry	Myrtle Beach	Residential/ Domestic	Residential/ Domestic	building	ca. 1950	Not Eligible
Myrtle Beach	2814			916 8th Ave. N	Myrtle Beach		Horry	Myrtle Beach	Industrial/ Engineering	Industrial/ Engineering	building	ca. 1955	Not Eligible
Myrtle Beach	2815			709 8th Ave. N	Myrtle Beach		Horry	Myrtle Beach	Commercial	Commercial	building	ca. 1955-60	Not Eligible
Myrtle Beach	2816		City Bait and Tackle	713 8th Ave. N	Myrtle Beach		Horry	Myrtle Beach	Commercial	Commercial	building	ca. 1960	Not Eligible

Horry County Survey Results

Quad Name	Site No	Historic Name	Common Name	Address/ Location	City	Vicinity of	County	Quadrangle Name	Historical Use	Current Use	Category	Construction Date	SHPO National Register Determination
Myrtle Beach	2817			one door left of 714 8th Ave. N	Myrtle Beach		Horry	Myrtle Beach	Commercial	Commercial	building	ca. 1955-60	Not Eligible
Myrtle Beach	2818			across from 812 Lumber St.	Myrtle Beach		Horry	Myrtle Beach	Commercial	Commercial	building	ca. 1950-55	Not Eligible
Myrtle Beach	2856		Ocean Woods Memorial Cemetery	King's Hwy, at intersection with 26th Ave. S	Myrtle Beach		Horry	Myrtle Beach	Funerary	Funerary	site	1879	Not Eligible
Myrtle Beach	2857	Smith Motor Court	Ocean West Motel	204 Hwy 17	Myrtle Beach		Horry	Myrtle Beach	Commercial	Commercial	building	late 1940s	Not Eligible
Myrtle Beach	2858		La Faye's	608 King's Hwy	Myrtle Beach		Horry	Myrtle Beach	Residential/Domestic	Commercial	building	ca. 1935	Not Eligible
Myrtle Beach	2859		Firestone	613 King's Hwy	Myrtle Beach		Horry	Myrtle Beach	Commercial	Commercial	building	ca. 1960-65	Not Eligible
Myrtle Beach	2860		Ward Realty Co.	1204-06 King's Hwy	Myrtle Beach		Horry	Myrtle Beach	Commercial	Vacant	building	ca. 1960	Not Eligible
Myrtle Beach	2861		Boston Pizza	1208 King's Hwy	Myrtle Beach		Horry	Myrtle Beach	Commercial	Commercial	building	ca. 1960	Not Eligible
Myrtle Beach	2864		Piggly Wiggly	1700 King's Hwy	Myrtle Beach		Horry	Myrtle Beach	Commercial	Commercial	building	ca. 1960	Not Eligible
Myrtle Beach	2865		Michelin Tire Town	306 King's Hwy	Myrtle Beach		Horry	Myrtle Beach	Commercial	Commercial	building	ca. 1965	Not Eligible
Myrtle Beach	2866		Strand Seafood Market	803 King's Hwy	Myrtle Beach		Horry	Myrtle Beach	Commercial	Commercial	building	ca. 1965	Not Eligible
Myrtle Beach	2867		Krispy Kreme	NW corner of King's Hwy and 1st Ave., on King's Hwy	Myrtle Beach		Horry	Myrtle Beach	Commercial	Commercial	building	ca. 1965	Not Eligible
Myrtle Beach	2868		First Baptist Church	401 King's Hwy	Myrtle Beach		Horry	Myrtle Beach	Religious	Religious	building	ca. 1955	Not Eligible
Myrtle Beach	2869	Paul's Guest House furnished	Proper Attire	right of 508 King's Hwy	Myrtle Beach		Horry	Myrtle Beach	Commercial	Commercial	building	ca. 1949	Not Eligible
Myrtle Beach	2869.01			right of 508 King's Hwy	Myrtle Beach		Horry	Myrtle Beach	Residential/Domestic	Other	building	ca. 1949	Not Eligible
Myrtle Beach	2870	Rosemary, the Tourists	India Palace	702 King's Hwy	Myrtle Beach		Horry	Myrtle Beach	Residential/Domestic	Commercial	building	ca. 1935	Not Eligible
Myrtle Beach	2871		Crepe Myrtle	401 Chester St.	Myrtle Beach		Horry	Myrtle Beach	Commercial	Commercial	building	ca. 1935	Not Eligible

Horry County Survey Results

Quad Name	Site No	Historic Name	Common Name	Address/ Location	City	Vicinity of	County	Quadrangle Name	Historical Use	Current Use	Category	Construction Date	SHPO National Register Determination
Myrtle Beach	2872	Home Away or Flora Dora Apartments		509 7th Ave. S	Myrtle Beach		Horry	Myrtle Beach	Residential/Domestic	Residential/Domestic	building	ca. 1950	Eligible
Myrtle Beach	2873			505 Oak St.	Myrtle Beach		Horry	Myrtle Beach	Residential/Domestic	Residential/Domestic	building	ca. 1950	Not Eligible
Myrtle Beach	2874		Chapin Memorial Park	1410 King's Hwy	Myrtle Beach		Horry	Myrtle Beach	Entertainment/Recreation	Entertainment/Recreation	site	pre 1959	Not Eligible
Myrtle Beach	2880	The Ro-Va Apartments	Salam Market Deli	2502 S. Ocean Blvd.	Myrtle Beach		Horry	Myrtle Beach	Commercial	Commercial	building	ca. 1955	Not Eligible
Myrtle Beach	2881	The Bon-Ellen Apartments		2504 S. Ocean Blvd.	Myrtle Beach		Horry	Myrtle Beach	Residential/Domestic	Unknown	building	ca. 1955	Not Eligible
Myrtle Beach	2882		Hurl Rock Park	S. Ocean Blvd., across from intersection of 20th Ave. S	Myrtle Beach		Horry	Myrtle Beach	Landscape	Entertainment/Recreation	site		Not Eligible
Myrtle Beach	2883			1904 S. Ocean Blvd.	Myrtle Beach		Horry	Myrtle Beach	Residential/Domestic	Residential/Domestic	building	ca. 1955	Not Eligible
Myrtle Beach	2884		Arizona Inn	1710 S. Ocean Blvd.	Myrtle Beach		Horry	Myrtle Beach	Commercial	Commercial	building	ca. 1960	Not Eligible
Myrtle Beach	2885	The Lyon Cottage Apartments		1708 S. Ocean Blvd.	Myrtle Beach		Horry	Myrtle Beach	Residential/Domestic	Residential/Domestic	building	ca. 1955	Eligible
Myrtle Beach	2886		Waikiki Motel	1500 S. Ocean Blvd.	Myrtle Beach		Horry	Myrtle Beach	Commercial	Commercial	building	ca. 1953	Eligible
Myrtle Beach	2887		Super 8 Motel	1100 S. Ocean Blvd.	Myrtle Beach		Horry	Myrtle Beach	Commercial	Commercial	building	ca. 1960	Not Eligible
Myrtle Beach	2888	Sea Mist Apartments	Sea Mist Resort	1200 block S. Ocean Blvd.	Myrtle Beach		Horry	Myrtle Beach	Commercial	Commercial	building	ca. 1955	Not Eligible
Myrtle Beach	2889		Victory Apartments	202 S. Ocean Blvd.	Myrtle Beach		Horry	Myrtle Beach	Residential/Domestic	Commercial	building	ca. 1940	Not Eligible
Myrtle Beach	2889.01			202 S. Ocean Blvd.	Myrtle Beach		Horry	Myrtle Beach	Commercial	Commercial	building	ca. 1955	Not Eligible
Myrtle Beach	2890			106 S. Ocean Blvd.	Myrtle Beach		Horry	Myrtle Beach	Residential/Domestic	Residential/Domestic	building	ca. 1940	Not Eligible
Myrtle Beach	2890.01			106 S. Ocean Blvd.	Myrtle Beach		Horry	Myrtle Beach	Other	Other	building	ca. 1935	Not Eligible
Myrtle Beach	2891			behind 106 S. Ocean Blvd.	Myrtle Beach		Horry	Myrtle Beach	Commercial	Commercial	building	ca. 1960	Not Eligible

Horry County Survey Results

Quad Name	Site No	Historic Name	Common Name	Address/ Location	City	Vicinity of	County	Quadrangle Name	Historical Use	Current Use	Category	Construction Date	SHPO National Register Determination
Myrtle Beach	2892		Bermuda Sands	NW corner of Ocean Blvd. and 1st Ave. N, on Ocean Blvd.	Myrtle Beach		Horry	Myrtle Beach	Commercial	Commercial	building	ca. 1960	Not Eligible
Myrtle Beach	2893			201 N. Ocean Blvd.	Myrtle Beach		Horry	Myrtle Beach	Residential/ Domestic	Residential/ Domestic	building	ca. 1935	Not Eligible
Myrtle Beach	2894		Pier View Motel	204 N. Ocean Blvd.	Myrtle Beach		Horry	Myrtle Beach	Commercial	Commercial	building	ca. 1965	Not Eligible
Myrtle Beach	2895		Tropic House Cottage	200 N. Ocean Blvd.	Myrtle Beach		Horry	Myrtle Beach	Residential/ Domestic	Commercial	building	ca. 1935	Not Eligible
Myrtle Beach	2895.01	office		200 N. Ocean Blvd.	Myrtle Beach		Horry	Myrtle Beach	Commercial	Commercial	building	ca. 1960	Not Eligible
Myrtle Beach	2895.02			200 N. Ocean Blvd.	Myrtle Beach		Horry	Myrtle Beach	Commercial	Commercial	building	ca. 1960	Not Eligible
Myrtle Beach	2896		2nd Avenue Pier	on N. Ocean Blvd., and in ocean, at intersection of 2nd Ave. N	Myrtle Beach		Horry	Myrtle Beach	Entertainment/ Recreation	Entertainment/ Recreation	structure	ca. 1936, 1990s	Not Eligible
Myrtle Beach	2897	Virginia Ava Cottage		111 N. Ocean Blvd.	Myrtle Beach		Horry	Myrtle Beach	Residential/ Domestic	Residential/ Domestic	building	ca. 1940	Eligible
Myrtle Beach	2897.01			111 N. Ocean Blvd.	Myrtle Beach		Horry	Myrtle Beach	Residential/ Domestic	Residential/ Domestic	building	ca. 1950	Eligible
Myrtle Beach	2898	Constant Joy Cottage		107 N. Ocean Blvd.	Myrtle Beach		Horry	Myrtle Beach	Residential/ Domestic	Residential/ Domestic	building	ca. 1940	Not Eligible
Myrtle Beach	2899		Riviera Motel	105 N. Ocean Blvd.	Myrtle Beach		Horry	Myrtle Beach	Commercial	Commercial	building	ca. 1960	Not Eligible
Myrtle Beach	2900		Seven Brothers	103 N. Ocean Blvd.	Myrtle Beach		Horry	Myrtle Beach	Commercial	Commercial	building	ca. 1960	Not Eligible
Myrtle Beach	2901		Blake Motel	209-211 N. Ocean Blvd	Myrtle Beach		Horry	Myrtle Beach	Commercial	Commercial	building	ca. 1955	Not Eligible
Myrtle Beach	2902		Sea Cove Motel	305 N. Ocean Blvd.	Myrtle Beach		Horry	Myrtle Beach	Commercial	Commercial	building	ca. 1965	Not Eligible
Myrtle Beach	2903	Moose's Apartments		307 N. Ocean Blvd.	Myrtle Beach		Horry	Myrtle Beach	Commercial	Unknown	building	ca. 1950	Eligible
Myrtle Beach	2904		Wayfarer Motel	311 N. Ocean Blvd.	Myrtle Beach		Horry	Myrtle Beach	Commercial	Commercial	building	ca. 1960	Not Eligible
Myrtle Beach	2904.01			311 N. Ocean Blvd.	Myrtle Beach		Horry	Myrtle Beach	Industrial/ Engineering	Commercial	building	ca. 1960	Not Eligible
Myrtle Beach	2905	Harmony House Apartments	Coral Sands	302 N. Ocean Blvd., ocean side	Myrtle Beach		Horry	Myrtle Beach	Commercial	Commercial	building	ca. 1945	Not Eligible

Horry County Survey Results

Quad Name	Site No	Historic Name	Common Name	Address/ Location	City	Vicinity of	County	Quadrangle Name	Historical Use	Current Use	Category	Construction Date	SHPO National Register Determination
Myrtle Beach	2905.01			302 N. Ocean Blvd., ocean side	Myrtle Beach		Horry	Myrtle Beach	Commercial	Commercial	building	ca. 1965	Not Eligible
Myrtle Beach	2905.02			302 N. Ocean Blvd., ocean side	Myrtle Beach		Horry	Myrtle Beach	Commercial	Commercial	building	ca. 1965	Not Eligible
Myrtle Beach	2906			301 N. Ocean Blvd.	Myrtle Beach		Horry	Myrtle Beach	Commercial	Commercial	building	ca. 1950	Not Eligible
Myrtle Beach	2907		hotel	405 N. Ocean Blvd.	Myrtle Beach		Horry	Myrtle Beach	Commercial	Commercial	building	ca. 1960	Not Eligible
Myrtle Beach	2908			400 4th Ave. N	Myrtle Beach		Horry	Myrtle Beach	Residential/Domestic	Residential/Domestic	building	ca. 1934	Not Eligible
Myrtle Beach	2909		Rainbow Court Hotel	411 N. Ocean Blvd.	Myrtle Beach		Horry	Myrtle Beach	Commercial	Commercial	building	ca. 1960	Not Eligible
Myrtle Beach	2909.01		Rainbow Court Hotel	411 N. Ocean Blvd.	Myrtle Beach		Horry	Myrtle Beach	Commercial	Commercial	building	ca. 1947, 1957	Not Eligible
Myrtle Beach	2909.02			305 5th Ave. N	Myrtle Beach		Horry	Myrtle Beach	Residential/Domestic	Commercial	building	ca. 1959	Not Eligible
Myrtle Beach	2909.03			303 5th Ave. N	Myrtle Beach		Horry	Myrtle Beach	Residential/Domestic	Commercial	building	ca. 1959	Not Eligible
Myrtle Beach	2910		Budget Inn	501 N. Ocean Blvd.	Myrtle Beach		Horry	Myrtle Beach	Commercial	Commercial	building	ca. 1960	Not Eligible
Myrtle Beach	2910.01		Budget Inn	501 Flagg St.	Myrtle Beach		Horry	Myrtle Beach	Commercial	Commercial	building	ca. 1960	Not Eligible
Myrtle Beach	2910.02			(501 N. Ocean Blvd.)	Myrtle Beach		Horry	Myrtle Beach	Commercial	Commercial	building	ca. 1965	Not Eligible
Myrtle Beach	2911		Catoe Motel	506 N. Ocean Blvd., ocean side	Myrtle Beach		Horry	Myrtle Beach	Commercial	Vacant	building	ca. 1965	Not Eligible
Myrtle Beach	2912		Ocean Front Motel	510 N. Ocean Blvd., ocean side	Myrtle Beach		Horry	Myrtle Beach	Commercial	Commercial	building	ca. 1965	Not Eligible
Myrtle Beach	2913		Sea Nymph Motel	601 N. Ocean Blvd.	Myrtle Beach		Horry	Myrtle Beach	Commercial	Commercial	building	ca. 1960	Not Eligible
Myrtle Beach	2914		Diplomat Hotel	608 N. Ocean Blvd., ocean side	Myrtle Beach		Horry	Myrtle Beach	Commercial	Commercial	building	ca. 1963	Eligible
Myrtle Beach	2915		Sea Palms Motel	611 N. Ocean Blvd.	Myrtle Beach		Horry	Myrtle Beach	Commercial	Commercial	building	ca. 1960	Not Eligible
Myrtle Beach	2916		Red Hot Shoppe	701 N. Ocean Blvd.	Myrtle Beach		Horry	Myrtle Beach	Commercial	Commercial	building	ca. 1960	Not Eligible
Myrtle Beach	2934		Hong Kong	614 Broadway St.	Myrtle Beach		Horry	Myrtle Beach	Commercial	Commercial	building	ca. 1950-55	Not Eligible
Myrtle Beach	2935	Walker Hotel	Ice Cream Dream	919 N. Ocean Blvd.	Myrtle Beach		Horry	Myrtle Beach	Commercial	Commercial	building	ca. 1955	Not Eligible
Myrtle Beach	2935.01	Hotel Walker		919 N. Ocean Blvd.	Myrtle Beach		Horry	Myrtle Beach	Commercial	Commercial	building	ca. 1955	Not Eligible

Horry County Survey Results

Quad Name	Site No	Historic Name	Common Name	Address/ Location	City	Vicinity of	County	Quadrangle Name	Historical Use	Current Use	Category	Construction Date	SHPO National Register Determination
Myrtle Beach	2936		Kings Beachwear	909 N. Ocean Blvd.	Myrtle Beach		Horry	Myrtle Beach	Commercial	Commercial	building	ca. 1965	Not Eligible
Myrtle Beach	2937	Bay Shore Apartments	Bay Shore Motel	1102 N. Ocean Blvd.	Myrtle Beach		Horry	Myrtle Beach	Commercial	Commercial	building	ca. 1965	Not Eligible
Myrtle Beach	2938	.	Sea Park	1501 Withers Dr, 1501 N. Ocean Blvd.	Myrtle Beach		Horry	Myrtle Beach	Commercial	Commercial	building	ca. 1960-65	Not Eligible
Myrtle Beach	2938.01			1503 Withers Dr.	Myrtle Beach		Horry	Myrtle Beach	Commercial	Commercial	building	ca. 1965	Not Eligible
Myrtle Beach	2939		Breakwater Inn	1400 N.Ocean Blvd.	Myrtle Beach		Horry	Myrtle Beach	Commercial	Commercial	building	ca. 1960	Not Eligible
Myrtle Beach	2939.01		Breakwater Inn	1402 N.Ocean Blvd.	Myrtle Beach		Horry	Myrtle Beach	Commercial	Commercial	building	ca. 1965-70	Not Eligible
Myrtle Beach	2939.02		Breakwater Inn	1402 N.Ocean Blvd.	Myrtle Beach		Horry	Myrtle Beach	Commercial	Commercial	building	ca. 1960	Not Eligible
Myrtle Beach	2940		Java East	1502 N. Ocean Blvd.	Myrtle Beach		Horry	Myrtle Beach	Commercial	Commercial	building	ca. 1960-65	Not Eligible
Myrtle Beach	2941	The Dolphin apartments	The Dolphin	1505 N. Ocean Blvd.	Myrtle Beach		Horry	Myrtle Beach	Commercial	Commercial	building	ca. 1965	Not Eligible
Myrtle Beach	2942		Driftwood Lodge	1506 N. Ocean Blvd.	Myrtle Beach		Horry	Myrtle Beach	Commercial	Commercial	building	ca. 1965	Eligible
Myrtle Beach	3008	Myrtle Beach Air Force Base, The Wing headquarters building		722 Howard Parkway	Myrtle Beach		Horry	Myrtle Beach	Military	Vacant	building	ca. 1957	Not Eligible
Myrtle Beach	3008.01	Myrtle Beach Air Force Base golf course	Whispering Pines Golf Course	entrance at Hwy 17 Business and 22nd Ave. S	Myrtle Beach		Horry	Myrtle Beach	Military	Entertainment/ Recreation	site	ca. 1948	Not Eligible
Myrtle Beach	3008.02	Myrtle Beach Air Force Base golf course	on grounds of Whispering Pines Golf Course	entrance at Hwy 17 Business and 22nd Ave. S	Myrtle Beach		Horry	Myrtle Beach	Military	Other	building	ca. 1956	Not Eligible
Myrtle Beach	3008.03	Myrtle Beach Air Force Base Chapel	Cathedral Church	803 Mallard Lake Dr.	Myrtle Beach		Horry	Myrtle Beach	Military	Civic/ Social	building	ca. 1958	Not Eligible

Horry County Survey Results

Quad Name	Site No	Historic Name	Common Name	Address/ Location	City	Vicinity of	County	Quadrangle Name	Historical Use	Current Use	Category	Construction Date	SHPO National Register Determination
Myrtle Beach	3008.04	Myrtle Beach Air Force Base, 394-Hospital		SW comer of Pampas and Mallard Lake, on Pampas	Myrtle Beach		Horry	Myrtle Beach	Military	Vacant	building	ca. 1956	Not Eligible
Myrtle Beach	3008.05	Myrtle Beach Air Force Base, movie theater	auditorium for Cathedral Bible College	yellow warehorse NW corner of Pampas and Mallard Lake Dr.	Myrtle Beach		Horry	Myrtle Beach	Military	Educational	building	ca. 1956	Not Eligible
Myrtle Beach	3008.06	Myrtle Beach Air Force Base		shelter near baseball diamond, Meyers St., across from 974	Myrtle Beach		Horry	Myrtle Beach	Military	Entertainment/ Recreation	building	ca. 1960	Not Eligible
Myrtle Beach	3008.07	Myrtle Beach Air Force Base		974 Meyers St.	Myrtle Beach		Horry	Myrtle Beach	Military	Other	building	ca. 1960	Not Eligible
Myrtle Beach	3008.08	Myrtle Beach Air Force Base		rear right of 974 Meyers St.	Myrtle Beach		Horry	Myrtle Beach	Military	Other	building	ca. 1960	Not Eligible
Myrtle Beach	3008.09	Myrtle Beach Air Force Base, 324-Shop Engineering I & R-SHP Jet General Maintenananc		1020 Shine Ave.	Myrtle Beach		Horry	Myrtle Beach	Military	Other	building	ca. 1956	Not Eligible
Myrtle Beach	3008.10	Myrtle Beach Air Force Base, 322-SHP A/ SE Storage Facility		1012 Shine Ave.	Myrtle Beach		Horry	Myrtle Beach	Military	Unknown	building	ca. 1956	Not Eligible
Myrtle Beach	3008.11	Myrtle Beach Air Force Base, 316-SHP, Avionics		Shine Ave.	Myrtle Beach		Horry	Myrtle Beach	Military	Unknown	building	ca. 1956	Not Eligible

Horry County Survey Results

Quad Name	Site No	Historic Name	Common Name	Address/ Location	City	Vicinity of	County	Quadrangle Name	Historical Use	Current Use	Category	Construction Date	SHPO National Register Determination
Myrtle Beach	3008.12	Myrtle Beach Air Force Base, 325-SHP, Avionics	CRS	1038 Shine Ave.	Myrtle Beach		Horry	Myrtle Beach	Military	Unknown	building	ca. 1955	Not Eligible
Myrtle Beach	3008.13	Myrtle Beach Air Force Base, 326-Shop Survival Equipment		1044 Shine Ave.	Myrtle Beach		Horry	Myrtle Beach	Military	Commercial	building	ca. 1955	Not Eligible
Myrtle Beach	3008.14	Myrtle Beach Air Force Base, 357-WTR Fr Pump Station		1127 Airdrome Ave.	Myrtle Beach		Horry	Myrtle Beach	Military	Unknown	building	ca. 1955	Not Eligible
Myrtle Beach	3008.15	Myrtle Beach Air Force Base		next to 1127 Airdrome Ave	Myrtle Beach		Horry	Myrtle Beach	Military	Unknown	structure	ca. 1956	Not Eligible
Myrtle Beach	3008.16	Myrtle Beach Air Force Base, 358-Hangar Maintenance		1114 Airdrome Ave.	Myrtle Beach		Horry	Myrtle Beach	Military	Commercial	building	ca. 1956	Not Eligible
Myrtle Beach	3008.17	Myrtle Beach Air Force Base, 359-Hangar Maintenance		1154 Airdrome Ave., building 359	Myrtle Beach		Horry	Myrtle Beach	Military	Commercial	building	ca. 1956	Not Eligible
Myrtle Beach	3008.18	Myrtle Beach Air Force Base, 344-Flightline Attendant's Office		3303 Phyllis Blvd.	Myrtle Beach		Horry	Myrtle Beach	Military	Government/ Public	building	ca. 1956	Not Eligible

Horry County Survey Results

Quad Name	Site No	Historic Name	Common Name	Address/ Location	City	Vicinity of	County	Quadrangle Name	Historical Use	Current Use	Category	Construction Date	SHPO National Register Determination
Myrtle Beach	3008.19	Myrtle Beach Air Force Base, 371-Storage for Building 344		right of 3303 Phyllis Blvd.	Myrtle Beach		Horry	Myrtle Beach	Military	Government/ Public	building	ca. 1956	Not Eligible
Myrtle Beach	3008.20	Myrtle Beach Air Force Base		3100 Phyllis Blvd.	Myrtle Beach		Horry	Myrtle Beach	Military	Commercial	building	ca. 1956	Not Eligible
Myrtle Beach	3008.21	Myrtle Beach Air Force Base, 363-Storage utilized by building		Phyllis and Airdrome	Myrtle Beach		Horry	Myrtle Beach	Military	Government/ Public	building	ca. 1956	Not Eligible
Myrtle Beach	3008.22	Myrtle Beach Air Force Base, 362-Base Operations		1250 Airdrome Blvd.	Myrtle Beach		Horry	Myrtle Beach	Military	Government/ Public	building	ca. 1956	Not Eligible
Myrtle Beach	3008.23	Myrtle Beach Air Force Base		NE corner of Huger and Airdrome	Myrtle Beach		Horry	Myrtle Beach	Military	Unknown	building	ca. 1956	Not Eligible
Myrtle Beach	3008.24	Myrtle Beach Air Force Base, 365	Rapcon Storage	NE corner of Airdrome and Huger	Myrtle Beach		Horry	Myrtle Beach	Military	Unknown	building	ca. 1956	Not Eligible
Myrtle Beach	3008.25	Myrtle Beach Air Force Base, 373-Air Borne	DHL	NE corner of Huger and Airdrome	Myrtle Beach		Horry	Myrtle Beach	Military	Commercial	building	ca. 1956	Not Eligible
Myrtle Beach	3008.26	Myrtle Beach Air Force Base,		NW corner of Phillip and Airdrome	Myrtle Beach		Horry	Myrtle Beach	Military	Unknown	building	ca. 1956	Not Eligible

Horry County Survey Results

Quad Name	Site No	Historic Name	Common Name	Address/ Location	City	Vicinity of	County	Quadrangle Name	Historical Use	Current Use	Category	Construction Date	SHPO National Register Determination
Myrtle Beach	3008.27	Myrtle Beach Air Force Base, 341-Field Training Facility		SW corner of Huger and Airdrome, # 341	Myrtle Beach		Horry	Myrtle Beach	Military	Unknown	building	ca. 1956	Not Eligible
Myrtle Beach	3008.28	Myrtle Beach Air Force Base, 336-Education Center	MBA FRB	3392 Shine Ave.	Myrtle Beach		Horry	Myrtle Beach	Military	Unknown	building	ca. 1956	Not Eligible
Myrtle Beach	3008.29	Myrtle Beach Air Force Base, 500-Headquarters Administration	Rast and Assoc.	1229 Shine Ave.	Myrtle Beach		Horry	Myrtle Beach	Military	Commercial	building	ca. 1956	Not Eligible
Myrtle Beach	3008.30	Myrtle Beach Air Force Base, Base Supply warehouse		1131 Shine Ave.	Myrtle Beach		Horry	Myrtle Beach	Military	Commercial	building	ca. 1956	Not Eligible
Myrtle Beach	3008.31	Myrtle Beach Air Force Base, 332-Headquarter Wing	Thomas and Hutton Engineering CO.	1144 Shine Ave.	Myrtle Beach		Horry	Myrtle Beach	Military	Commercial	building	ca. 1956	Not Eligible
Myrtle Beach	3008.32	Myrtle Beach Air Force Base, 507-Vehicle Maintenance Shop		3450 Phyllis Blvd.	Myrtle Beach		Horry	Myrtle Beach	Military	Unknown	building	ca. 1956	Not Eligible

Horry County Survey Results

Quad Name	Site No	Historic Name	Common Name	Address/ Location	City	Vicinity of	County	Quadrangle Name	Historical Use	Current Use	Category	Construction Date	SHPO National Register Determination
Myrtle Beach	3008.33	Myrtle Beach Air Force Base, 516-Shop Motor Pool		near 1330 Howard Pkwy	Myrtle Beach		Horry	Myrtle Beach	Military	Vacant	building	ca. 1956	Not Eligible
Myrtle Beach	3008.34	Myrtle Beach Air Force Base, Kwik Pix # 202	Toffino's Bakery	corner of Howard Parkway and Shine St.	Myrtle Beach		Horry	Myrtle Beach	Military	Commercial	building	ca. 1957	Not Eligible
Myrtle Beach	3008.35	Myrtle Beach Air Force Base, Base Headquarters	Golf Holiday	next to 222 Howard Parkway	Myrtle Beach		Horry	Myrtle Beach	Military	Commercial	building	ca. 1957	Not Eligible
Myrtle Beach	3008.36	Myrtle Beach Air Force Base		Howard Parkway	Myrtle Beach		Horry	Myrtle Beach	Military	Unknown	building	ca. 1957	Not Eligible
Myrtle Beach	3008.37	Woodland Park (AFB school), The Officer's Club, Non-Com. Officer's Club	Horry Georgetown Technical College	Howard Parkway at Meyers Ave.	Myrtle Beach		Horry	Myrtle Beach	Military	Educational	building	ca. 1957, 1963	Not Eligible
Myrtle Beach	3008.38	Myrtle Beach Air Force Base, # 967, storage building		off Howard Parkway	Myrtle Beach		Horry	Myrtle Beach	Military	Other	building	ca. 1957	Not Eligible
Myrtle Beach	3008.39	Myrtle Beach Air Force Base, base gymnasium	Crabtree Gym	1004 Meyers Ave.	Myrtle Beach		Horry	Myrtle Beach	Military	Educational	building	ca. 1960	Not Eligible
Myrtle Beach	3008.40	Myrtle Beach Air Force Base		Near intersection of Pampas Dr. and Mallard lake Dr.	Myrtle Beach		Horry	Myrtle Beach	Military	Unknown	building	ca. 1957	Not Eligible

Horry County Survey Results

Quad Name	Site No	Historic Name	Common Name	Address/ Location	City	Vicinity of	County	Quadrangle Name	Historical Use	Current Use	Category	Construction Date	SHPO National Register Determination
Myrtle Beach	3008.41	Myrtle Beach Air Force Base, bowling alley	Cathedral Hall Academy	3530 Pampas Ln.	Myrtle Beach		Horry	Myrtle Beach	Military	Educational	building	ca. 1958	Not Eligible
Myrtle Beach	3009		Safari Charcoal Grill, motel	1401 King's Hwy S	Myrtle Beach		Horry	Myrtle Beach	Commercial	Commercial	building	ca. 1965	Not Eligible
Myrtle Beach	3010		Scoops	left of 1401 King's Hwy S	Myrtle Beach		Horry	Myrtle Beach	Commercial	Commercial	building	ca. 1955	Not Eligible
Myrtle Beach	3026		Brazilian Dream	715 Broadway St.	Myrtle Beach		Horry	Myrtle Beach	Commercial	Commercial	building	ca. 1955-60	Not Eligible
Myrtle Beach	3027		McFadden Music	801 Broadway	Myrtle Beach		Horry	Myrtle Beach	Commercial	Commercial	building	ca. 1955	Not Eligible
Myrtle Beach	3028	Myrtle Beach Colored School		900 Dunbar St.	Myrtle Beach		Horry	Myrtle Beach	Educational	Civic/ Social	building	2006	Not Eligible
Myrtle Beach	3029		Mastec	1403 11th Ave. N	Myrtle Beach		Horry	Myrtle Beach	Commercial	Commercial	building	ca. 1955-60	Not Eligible
Myrtle Beach	3030			1133 11th Ave. N. (Joe White)	Myrtle Beach		Horry	Myrtle Beach	Commercial	Vacant	building	ca. 1945	Not Eligible
Myrtle Beach	3054		Socastee Landing	Peachwood Ct.			Horry	Myrtle Beach	Transportation	Entertainment/ Recreation	site		Not Eligible
Myrtle Beach	3078	Myrtle Beach State Park	Myrtle Beach State Park	Shelter No. 1	Myrtle Beach		Horry	Myrtle Beach	Entertainment/ Recreation	Entertainment/ Recreation	building	1935	Contributes to Eligible District
Myrtle Beach	3078.01	Myrtle Beach State Park	fountain behind shelter no.1		Myrtle Beach		Horry	Myrtle Beach	Other	Other	building	1935	Contributes to Eligible District
Myrtle Beach	3078.02	Myrtle Beach State Park	Pier Manager's House	across from pier	Myrtle Beach		Horry	Myrtle Beach	Residential/ Domestic	Residential/ Domestic	building	ca. 1950	Contributes to Eligible District
Myrtle Beach	3078.03	Myrtle Beach State Park	shelter no. 2		Myrtle Beach		Horry	Myrtle Beach	Entertainment/ Recreation	Entertainment/ Recreation	building	ca. 1935	Contributes to Eligible District
Myrtle Beach	3078.04	Myrtle Beach State Park	CCC shelters		Myrtle Beach		Horry	Myrtle Beach	Entertainment/ Recreation	Entertainment/ Recreation	structure	1935	Contributes to Eligible District
Myrtle Beach	3078.05	Myrtle Beach State Park	cabin 5		Myrtle Beach		Horry	Myrtle Beach	Entertainment/ Recreation	Entertainment/ Recreation	building	1936	Contributes to Eligible District

Horry County Survey Results

Quad Name	Site No	Historic Name	Common Name	Address/ Location	City	Vicinity of	County	Quadrangle Name	Historical Use	Current Use	Category	Construction Date	SHPO National Register Determination
Myrtle Beach	3078.06	Myrtle Beach State Park	cabin 4		Myrtle Beach		Horry	Myrtle Beach	Entertainment/ Recreation	Entertainment/ Recreation	building	1936	Contributes to Eligible District
Myrtle Beach	3078.07	Myrtle Beach State Park	cabin 3		Myrtle Beach		Horry	Myrtle Beach	Entertainment/ Recreation	Entertainment/ Recreation	building	1936	Contributes to Eligible District
Myrtle Beach	3078.08	Myrtle Beach State Park	cabin 1		Myrtle Beach		Horry	Myrtle Beach	Residential/ Domestic	Entertainment/ Recreation	building	1936	Contributes to Eligible District
Myrtle Beach	3078.09	Myrtle Beach State Park	fountain near cabins		Myrtle Beach		Horry	Myrtle Beach	Entertainment/ Recreation	Other	object	1935	Contributes to Eligible District
Myrtle Beach	3078.10	Myrtle Beach State Park Bath House	Apartment 2		Myrtle Beach		Horry	Myrtle Beach	Residential/ Domestic	Residential/ Domestic	building	1935	Contributes to Eligible District
Myrtle Beach	3078.11	Myrtle Beach State Park	campsites		Myrtle Beach		Horry	Myrtle Beach	Entertainment/ Recreation	Entertainment/ Recreation	site	ca. 1935	Contributes to Eligible District
Myrtle Beach	3078.12	Myrtle Beach State Park	stone steps, path		Myrtle Beach		Horry	Myrtle Beach	Landscape	Landscape	object	ca. 1936	Contributes to Eligible District
Myrtle Beach	3078.13	Myrtle Beach State Park	stone stairs, retaining wall by cabin 4		Myrtle Beach		Horry	Myrtle Beach	Landscape	Landscape	object	ca. 1936	Contributes to Eligible District
Myrtle Beach	3078.14	Myrtle Beach State Park	stone steps by cabins		Myrtle Beach		Horry	Myrtle Beach	Landscape	Landscape	object	ca. 1936	Contributes to Eligible District
Myrtle Beach	3078.15	Myrtle Beach State Park	stone steps by cabin 2		Myrtle Beach		Horry	Myrtle Beach	Landscape	Landscape	object	ca. 1936	Contributes to Eligible District
Myrtle Beach	3078.16	Myrtle Beach State Park	stone steps by cabin 1		Myrtle Beach		Horry	Myrtle Beach	Landscape	Landscape	object	ca. 1936	Contributes to Eligible District
Myrtle Beach	3078.17	Myrtle Beach State Park	house		Myrtle Beach		Horry	Myrtle Beach	Residential/ Domestic	Residential/ Domestic	building	ca. 1950	Contributes to Eligible District
Myrtle Beach	3078.18	Myrtle Beach State Park	Park manager's House, near original entrance		Myrtle Beach		Horry	Myrtle Beach	Residential/ Domestic	Residential/ Domestic	building	ca. 1935	Contributes to Eligible District

Horry County Survey Results

Quad Name	Site No	Historic Name	Common Name	Address/ Location	City	Vicinity of	County	Quadrangle Name	Historical Use	Current Use	Category	Construction Date	SHPO National Register Determination
Myrtle Beach	3078.19	Myrtle Beach State Park	maintenance shed, near original entry		Myrtle Beach		Horry	Myrtle Beach	Other	Other	building	1935	Contributes to Eligible District
Myrtle Beach	3078.20	Myrtle Beach State Park	maintenance shed 2		Myrtle Beach		Horry	Myrtle Beach	Other	Other	building	ca. 1945-55	Contributes to Eligible District
Myrtle Beach	3078.21	Myrtle Beach State Park	Ranger House		Myrtle Beach		Horry	Myrtle Beach	Residential/Domestic	Residential/Domestic	building	ca. 1935	Contributes to Eligible District
Myrtle Beach	3078.22		old gate house	Myrtle Beach State Park	Myrtle Beach		Horry	Myrtle Beach	Residential/Domestic	Residential/Domestic	building	1935	Contributes to Eligible
Myrtle Beach	3078.23	Myrtle Beach State Park	original gate		Myrtle Beach		Horry	Myrtle Beach	Landscape	Landscape	object	1935	Contributes to Eligible District
Myrtle Beach	3079	Myrtle Beach Air Force Base Housing	Seagate Village	NW corner of Juniper Dr. and Mallard	Myrtle Beach		Horry	Myrtle Beach	Residential/Domestic	Residential/Domestic	building	ca. 1956-8	Not Eligible
Myrtle Beach	3080		Nash's Rooms and Apts.	3207 Nash St.		in Springmaid Beach	Horry	Myrtle Beach	Commercial	Commercial	building	ca. 1950	Not Eligible
Myrtle Beach	3080.01			3207 Nash St.		in Springmaid Beach	Horry	Myrtle Beach	Commercial	Commercial	building	ca. 1950	Not Eligible
Myrtle Beach	3080.02			3207 Nash St.		in Springmaid Beach	Horry	Myrtle Beach	Commercial	Commercial	building	ca. 1960	Not Eligible
Myrtle Beach	3081		South Carolina National Guard	19th Ave. S (Stark Rd), near Hwy 17	Myrtle Beach		Horry	Myrtle Beach	Military	Military	building	ca. 1950s	Not Eligible
Myrtle Beach	3082	Peggy-Ann Apartments	Peggy-Ann	corner of Shelley and 4th Ave. S	Myrtle Beach		Horry	Myrtle Beach	Commercial	Commercial	building	btw 1959-65	Not Eligible
Myrtle Beach	3082.01		Peggy-Ann	corner of Shelley and 4th Ave. S	Myrtle Beach		Horry	Myrtle Beach	Commercial	Commercial	building	btw 1959-1965	Not Eligible
Myrtle Beach	3083		Pier 14	across from 13th Ave. N	Myrtle Beach		Horry	Myrtle Beach	Entertainment/Recreation	Entertainment/Recreation	structure	ca. 1950s	Not Eligible
Myrtle Beach	3084		Eva's Flavor Snack Bar	1403 Carver St.	Myrtle Beach		Horry	Myrtle Beach	Commercial	Commercial	building	ca. 1950	Not Eligible
Myrtle Beach	3085			SE corner of 18th Ave. N and Carver	Myrtle Beach		Horry	Myrtle Beach	Commercial	Vacant	building	ca. 1955	Not Eligible
Myrtle Beach	3086			1103 Dunbar St.	Myrtle Beach		Horry	Myrtle Beach	Commercial	Commercial	building	ca. 1950	Not Eligible
Myrtle Beach	3087			1114 Dunbar Rd.	Myrtle Beach		Horry	Myrtle Beach	Residential/Domestic	Residential/Domestic	building	ca. 1950	Not Eligible
Myrtle Beach	3088			1405 Dunbar Rd.	Myrtle Beach		Horry	Myrtle Beach	Commercial	Commercial	building	ca. 1955	Not Eligible

Horry County Survey Results

Quad Name	Site No	Historic Name	Common Name	Address/ Location	City	Vicinity of	County	Quadrangle Name	Historical Use	Current Use	Category	Construction Date	SHPO National Register Determination
Myrtle Beach	3089			719 B 21st Ave. N	Myrtle Beach		Horry	Myrtle Beach	Residential/ Domestic	Residential/ Domestic	building	ca. 1950	Not Eligible
Myrtle Beach	3090			719 21st Ave. N	Myrtle Beach		Horry	Myrtle Beach	Residential/ Domestic	Residential/ Domestic	building	ca. 1950	Not Eligible
Myrtle Beach	3104			4683 Hwy 707			Horry	Myrtle Beach	Residential/ Domestic	Residential/ Domestic	building	ca. 1945	Not Eligible
Myrtle Beach	3106			2879 Forestbrook Dr.			Horry	Myrtle Beach	Residential/ Domestic	Vacant	building	ca. 1935	Not Eligible
Myrtle Beach	3107		St. Mary Baptist Church	corner of Ronald McNair Blvd. and Forestbrook		Pine Island	Horry	Myrtle Beach	Religious	Religious	building	ca. 1955-60	Not Eligible
Myrtle Beach	3108		Mt. Carmel Church	Ronald McNair Blvd, across from Christia McAuliffe			Horry	Myrtle Beach	Religious	Religious	building	ca. 1945	Not Eligible
Myrtle Beach	3109	Southern Oil Stores	Carolina Pool Plastering	2779 Rhoda Loop			Horry	Myrtle Beach	Commercial	Commercial	building	ca. 1955	Not Eligible
Myrtle Beach	3110			Hwy 501 across Intracoastal			Horry	Myrtle Beach	Transportation	Transportation	structure	ca. 1955-60	Not Eligible
Myrtle Beach	3111		Myrtle Beach Lodge, No. 353 A.F.M.	across from 940 Hwy 501			Horry	Myrtle Beach	Civic/ Social	Civic/ Social	building	1961	Not Eligible
Myrtle Beach	3112		Wedding Chapel By the Sea	across from 938 Hwy 501	Myrtle Beach		Horry	Myrtle Beach	Religious	Commercial	building	ca. 1955-60	Not Eligible
Myrtle Beach	3324		Noel Court Motel	308 6th Ave N	Myrtle Beach		Horry	Myrtle Beach	Commercial	Commercial	building	btw 1959-65	Not Eligible
Nichols	1381		recreational cabin	Ap. 0.65 mile of S of Church Landing Rd on E side of Hill Rd		Cedar Creek	Horry	Galivants Ferry	Domestic	Vacant/ Not In Use	building	c.1930s	Not Eligible
Nichols	1382		recreational cabin	Ap. 0.62 mile of S of Church Landing Rd on E side of Hill Rd		Cedar Creek	Horry	Nichols	Domestic	recreation	building	c.1930s	Not Eligible
Nichols	1383		recreational	685 Hill Rd		Cedar Creek	Horry	Nichols	Domestic	recreation	building	c.1920s	Not Eligible
Nichols	1384		recreational	436 Hill Rd		Cedar Creek	Horry	Nichols	Domestic	Domestic	building	c.1930s	Not Eligible
Nichols	1385		recreational	430 Hill Rd		Cedar Creek	Horry	Nichols	Domestic	recreation	building	c.1930s	Not Eligible
Nichols	1386		recreational cabin	Ap. 0.4 mile of S of Church Landing Rd on E side of Hill Rd		Cedar Creek	Horry	Nichols	Domestic	recreation	building	c.1930s	Not Eligible
Nichols	1387		recreational	397 Hill Rd		Cedar Creek	Horry	Nichols	Domestic	recreation	building	c.1930s	Not Eligible
Nichols	1388		tobacco barn	9218 Hwy 917		Ketchuptown	Horry	Nichols	Agriculture/ Subsistence	Agriculture/ Subsistence	building	c.1930s	Not Eligible
Nichols	1388.01		barn	9218 Hwy 917		Ketchuptown	Horry	Nichols	Agriculture/ Subsistence	Agriculture/ Subsistence	building	c.1930s	Not Eligible

Horry County Survey Results

Quad Name	Site No	Historic Name	Common Name	Address/ Location	City	Vicinity of	County	Quadrangle Name	Historical Use	Current Use	Category	Construction Date	SHPO National Register Determination
Nichols	1389	Strickland Grocery		9041 Hwy 917		Nichols	Horry	Nichols	Commerce/ Trade	Commerce/ Trade	building	c.1940s	Not Eligible
Nichols	3368			S side of Creek Landing Rd. approx. 3/ 4 miles W of Nichols Hwy		Nichols	Horry	Nichols	Residential/ Domestic	Residential/ Domestic	building	ca. 1910	Not Eligible
Nichols	3377	Cedar Creek Cemetery	Cedar Creek Cemetery	W side of Nichols Hwy across from Saw Grass Rd.		Nichols	Horry	Nichols	Funerary	Funerary	building	ca. 1870-2005	Not Eligible
Nichols	3378			9216 Hwy 917		Nichols	Horry	Nichols	Residential/ Domestic	Residential/ Domestic	building	ca. 1955	Not Eligible
Nichols	3380	Old State Cemetery	Old State Cemetery	west end of Hardwick Rd.			Horry	Nichols	Funerary	Entertainment/ Recreation	site	ca. 1880	Not Eligible
Nichols	3384			8940 Tranquil Rd.			Horry	Nichols	Residential/ Domestic	Vacant	building	ca. 1940	Not Eligible
Nichols	3385			9120 Tranquil Rd.			Horry	Nichols	Residential/ Domestic	Vacant	building	ca. 1950	Not Eligible
Nichols	3385.01			9120 Tranquil Rd.			Horry	Nichols	Other	Vacant	building	ca. 1950	Not Eligible
Nichols	3385.02			9120 Tranquil Rd.			Horry	Nichols	Other	Vacant	building	ca. 1950	Not Eligible
Nichols	3385.03			9120 Tranquil Rd.			Horry	Nichols	Agricultural	Vacant	building	ca. 1950	Not Eligible
Nichols	3386			N side of Tranquil Rd., approx. 50 yards west of Providence Dr.			Horry	Nichols	Residential/ Domestic	Vacant	building	ca. 1930	Not Eligible
Nichols	3387			S side of Tranquil Rd, approx. 75 yards west of Providence Dr.			Horry	Nichols	Residential/ Domestic	Vacant	building	ca. 1955	Not Eligible
Nichols	3388			9490 Tranquil Rd.			Horry	Nichols	Residential/ Domestic	Residential/ Domestic	building	ca. 1950	Not Eligible
Nichols	3388.01			9490 Tranquil Rd.			Horry	Nichols	Residential/ Domestic	Unknown	building	ca. 1940	Not Eligible
Nichols	3388.02			9490 Tranquil Rd.			Horry	Nichols	Agricultural	Unknown	building	ca. 1940	Not Eligible
Nichols	3388.03			9490 Tranquil Rd.			Horry	Nichols	Agricultural	Unknown	building	ca. 1930	Not Eligible
Nichols	3388.04			9490 Tranquil Rd.			Horry	Nichols	Agricultural	Unknown	building	ca. 1930	Not Eligible
Nichols	3388.05			9490 Tranquil Rd.			Horry	Nichols	Residential/ Domestic	Unknown	building	ca. 1950	Not Eligible
Nichols	3403			9953 Providence Dr.			Horry	Nichols	Residential/ Domestic	Vacant	building	ca. 1940	Not Eligible
Nichols	3403.01			9953 Providence Dr.			Horry	Nichols	Other	Other	building	ca. 1955	Not Eligible

Horry County Survey Results

Quad Name	Site No	Historic Name	Common Name	Address/ Location	City	Vicinity of	County	Quadrangle Name	Historical Use	Current Use	Category	Construction Date	SHPO National Register Determination
Nichols	3404			end of Providence Dr., about 0.5 m from M.W. Stroud			Horry	Nichols	Residential/ Domestic	Residential/ Domestic	building	ca. 1945	Not Eligible
Nichols	3404.01			end of Providence Dr., about 0.5 m from M.W. Stroud			Horry	Nichols	Agricultural	Vacant	building	ca. 1945	Not Eligible
Nichols	3405		Cedar Creek Baptist Church	intersection of Nichols Hwy, Black Creek and Stroud Rds.			Horry	Nichols	Religious	Educational	building	1959	Not Eligible
Nichols	3406			9392 Black Creek Rd.			Horry	Nichols	Residential/ Domestic	Residential/ Domestic	building	ca. 1910	Not Eligible
Nixonville	0305	Price Homestead	J. H. Price House	3578 Old Reaves Ferry Rd.		Hickory Grove	Horry	Nixonville	Residential/ Domestic	Residential/ Domestic	building	ca. 1850	Not Eligible
Nixonville	0309	Willie H. Reaves House	Willie H. Reaves House	6411 ? Old Reaves Ferry Rd.		Nixonville	Horry	Nixonville	Residential/ Domestic	Residential/ Domestic	building	ca. 1898	Not Eligible
Nixonville	0310	W. C. Reaves House	Vicks House	Old Reaves Ferry Rd., across from 6320, north side		Nixonville	Horry	Nixonville	Residential/ Domestic	Residential/ Domestic	building	ca. 1890	Not Eligible
Nixonville	0311	Parker House	Collins Home	6 1/ 8 E of Hwy 905, on N side Old Reaves Ferry Rd. (old Price Rd.)		Nixonville	Horry	Nixonville	Residential/ Domestic	Residential/ Domestic	building	ca. 1908	Not Eligible
Nixonville	2128			2807 Old Reaves Ferry Landing		Hickory Grove	Horry	Nixonville	Residential/ Domestic	Residential/ Domestic	building	ca. 1945	Not Eligible
Nixonville	2129		Cemetery	north side of Old Reaves Landing Rd., across from 1421		Hickory Grove	Horry	Nixonville	Funerary	Funerary	site	ca. 1910	Not Eligible
Nixonville	2130		Price Cemetery	south side of Old Reaves Ferry Rd., across from 3409		Nixonville	Horry	Nixonville	Funerary	Funerary	site	ca. 1930	Not Eligible
Nixonville	2131			3409 Old Reaves Ferry Rd., north side		Nixonville	Horry	Nixonville	Residential/ Domestic	Residential/ Domestic	building	ca. 1945	Not Eligible
Nixonville	2132			next to 3641 Old Reaves Ferry Rd.		Nixonville	Horry	Nixonville	Residential/ Domestic	Residential/ Domestic	building	ca. 1940	Not Eligible
Nixonville	2133			4659 Old Reaves Ferry Rd., north side		Nixonville	Horry	Nixonville	Residential/ Domestic	Residential/ Domestic	building	ca. 1945	Not Eligible
Nixonville	2134			3470 Sadie Cir.		Nixonville	Horry	Nixonville	Residential/ Domestic	Residential/ Domestic	building	ca. 1945	Not Eligible
Nixonville	2135			to the right of 3450 Sigma Rd.		Nixonville	Horry	Nixonville	Residential/ Domestic	Residential/ Domestic	building	ca. 1955	Not Eligible

Horry County Survey Results

Quad Name	Site No	Historic Name	Common Name	Address/ Location	City	Vicinity of	County	Quadrangle Name	Historical Use	Current Use	Category	Construction Date	SHPO National Register Determination
Nixonville	2136			2800 Bratcher Ln.		Nixonville	Horry	Nixonville	Residential/ Domestic	Residential/ Domestic	building	ca. 1900	Not Eligible
Nixonville	2137			across from 2903 Bratcher Rd.		Nixonville	Horry	Nixonville	Residential/ Domestic	Residential/ Domestic	building	ca. 1950	Not Eligible
Nixonville	2138		Graham Cemetery	right of 5060 Old Reaves Ferry Rd., north side		Nixonville	Horry	Nixonville	Funerary	Funerary	site	ca. 1884	Not Eligible
Nixonville	2139		Reaves Ferry Landing	Old Reaves Ferry Rd. at intersection with Waccamaw		Nixonville	Horry	Nixonville	Transportation	Entertainment/ Recreation	site		Not Eligible
Nixonville	2140		Reaves Cemetery	NE of intersection of Inman Circle and Old Reaves Ferry		Nixonville	Horry	Nixonville	Funerary	Funerary	site	est. 1878	Not Eligible
Nixonville	2141			one lot north of 6500 Inman Circle, west side of road		Nixonville	Horry	Nixonville	Residential/ Domestic	Vacant	building	ca. 1940	Not Eligible
Nixonville	2142			across the street and south from 5979 Bear Bluff Rd		Nixonville	Horry	Nixonville	Agricultural	Vacant	building	ca. 1935	Not Eligible
Nixonville	2143			5736 Bear Bluff Rd.		Nixonville	Horry	Nixonville	Residential/ Domestic	Residential/ Domestic	building	ca. 1950	Not Eligible
Nixonville	2144			5737 Bear Bluff Rd.		Nixonville	Horry	Nixonville	Residential/ Domestic	Residential/ Domestic	building	ca. 1940	Not Eligible
Nixonville	2145			7501 Old Reaves Ferry Rd., north side		Nixonville	Horry	Nixonville	Residential/ Domestic	Residential/ Domestic	building	ca. 1930	Not Eligible
Nixonville	2145.01			north, west of house, 7501 Old Reeves Ferry Rd.		Nixonville	Horry	Nixonville	Agricultural	Agricultural	building	ca. 1940	Not Eligible
Nixonville	2146			7829 Old Reaves Ferry Rd., north side		Nixonville	Horry	Nixonville	Residential/ Domestic	Residential/ Domestic	building	ca. 1950	Not Eligible
Nixonville	2147			9857? Hwy 90, north of intersection with Easy St.		Nixonville	Horry	Nixonville	Residential/ Domestic	Residential/ Domestic	building	ca. 1955	Not Eligible
Nixonville	2148		Tilly Swamp Baptist Church	4619 Hwy 90		Nixonville	Horry	Nixonville	Religious	Religious	building	ca. 1964	Not Eligible
Nixonville	2149		Tilly Swamp Cemetery	Tilly Swamp Rd., east side (short dead-end road)		Nixonville	Horry	Nixonville	Funerary	Funerary	site	est. 1896	Not Eligible
Nixonville	2150			4717 Hwy 90		Nixonville	Horry	Nixonville	Commercial	Vacant	building	ca. 1930	Not Eligible
Nixonville	2151			across from 4009 Serenity Pl., west		Nixonville	Horry	Nixonville	Residential/ Domestic	Residential/ Domestic	building	ca. 1950	Not Eligible

Horry County Survey Results

Quad Name	Site No	Historic Name	Common Name	Address/ Location	City	Vicinity of	County	Quadrangle Name	Historical Use	Current Use	Category	Construction Date	SHPO National Register Determination
Nixonville	2153		Waccamaw School	two lots east of 1309 Hwy 90		Grahamville	Horry	Nixonville	Educational	Educational	building	ca. 1940	Eligible
Nixonville	2154			3047 Hwy 90		Grahamville	Horry	Nixonville	Residential/ Domestic	Residential/ Domestic	building	1921	Not Eligible
Nixonville	2155		Jesse Nixon House	north side of Hwy 90, about 1/ 2 mile east of Grahamville		Grahamville	Horry	Nixonville	Residential/ Domestic	Residential/ Domestic	building	ca. 1823	Not Eligible
Nixonville	2156			3704 Hwy 90		Grahamville	Horry	Nixonville	Residential/ Domestic	Residential/ Domestic	building	ca. 1940	Not Eligible
Nixonville	2157			3729 Hwy 90, north side		Grahamville	Horry	Nixonville	Residential/ Domestic	Residential/ Domestic	building	ca. 1945	Not Eligible
Nixonville	2158			2947 Hwy 90		Grahamville	Horry	Nixonville	Residential/ Domestic	Residential/ Domestic	building	ca. 1935	Not Eligible
Nixonville	2159			Hwy 90, north side, about 1 mile east of Old Altman Dr.		Grahamville	Horry	Nixonville	Residential/ Domestic	Residential/ Domestic	building	ca. 1950	Not Eligible
Nixonville	2160			2797 Hwy 90		Grahamville	Horry	Nixonville	Residential/ Domestic	Residential/ Domestic	building	ca. 1950	Not Eligible
Nixonville	2161		cemetery across from Salem United Methodist Church	north side, across from 2376 Hwy 901		Grahamville	Horry	Nixonville	Funerary	Funerary	site	ca. 1881	Not Eligible
Nixonville	2162		Lee's Landing	end of Lee's Landing Rd.		Grahamville	Horry	Nixonville	Transportation	Entertainment/ Recreation	site		Not Eligible
Nixonville	2163			1141 Hwy 901, north side		Nixonville	Horry	Nixonville	Residential/ Domestic	Residential/ Domestic	building	ca. 1950	Not Eligible
Nixonville	2164			2115 Hardee Rd.		Grahamville	Horry	Nixonville	Residential/ Domestic	Residential/ Domestic	building	ca. 1941-45	Not Eligible
Nixonville	2165			1309 Hwy 90		Grahamville	Horry	Nixonville	Residential/ Domestic	Residential/ Domestic	building	ca. 1940	Not Eligible
Nixonville	2166			1217 Hwy 90		Grahamville	Horry	Nixonville	Residential/ Domestic	Residential/ Domestic	building	ca. 1945	Not Eligible
Nixonville	2167			1117 Hwy 90		Grahamville	Horry	Nixonville	Residential/ Domestic	Vacant	building	ca. 1830-50?	Not Eligible
Nixonville	2198			985 Hwy 90		Conway	Horry	Nixonville	Residential/ Domestic	Residential/ Domestic	building	ca. 1940	Not Eligible
Nixonville	2208	Kingston School	Horry County Educational Center	SW corner of Hwy 905 and Old Reaves Ferry Rd.		Conway	Horry	Nixonville	Educational	Educational	building	ca. 1960	Not Eligible

Horry County Survey Results

Quad Name	Site No	Historic Name	Common Name	Address/ Location	City	Vicinity of	County	Quadrangle Name	Historical Use	Current Use	Category	Construction Date	SHPO National Register Determination
Nixonville	2209		Hickory Grove Baptist Church	SE corner of Hwy 905 and Old Reaves Ferry Rd.		Conway	Horry	Nixonville	Religious	Religious	building	1954	Not Eligible
Nixonville	2209.01		Hickory Grove Baptist Church Cemetery	SE corner of Hwy 905 and Old Reaves Ferry Rd.		Conway	Horry	Nortonville	Funerary	Funerary	site	ca. 1888	Not Eligible
Nixonville	2210			across from 2726 Hwy 905		Conway	Horry	Nixonville	Commercial	Vacant	building	ca. 1920	Not Eligible
Nixonville	2211			2701 Hwy 905		Conway	Horry	Nixonville	Residential/ Domestic	Residential/ Domestic	building	ca. 1935	Not Eligible
Nixonville	2212			NW corner of Duck Cove Rd. and Hwy 905		Conway	Horry	Nixonville	Residential/ Domestic	Residential/ Domestic	building	ca. 1945	Not Eligible
Nixonville	2213			1137 Hwy 905		Conway	Horry	Nixonville	Residential/ Domestic	Residential/ Domestic	building	ca. 1950	Not Eligible
Nixonville	3113.01		Four Oaks Motel	across from 1283 Hwy 501	Conway		Horry	Nixonville	Residential/ Domestic	Commercial	building	ca. 1950	Not Eligible
Ocean Forest	2514			across from 609 Poinsett Dr.	Myrtle Beach		Horry	Ocean Forest	Residential/ Domestic	Residential/ Domestic	building	ca. 1950	Not Eligible
Ocean Forest	2515			5500 Woodside Dr.	Myrtle Beach		Horry	Ocean Forest	Residential/ Domestic	Residential/ Domestic	building	ca. 1940	Not Eligible
Ocean Forest	2516			5001 Camellia Dr.	Myrtle Beach		Horry	Ocean Forest	Residential/ Domestic	Residential/ Domestic	building	ca. 1965	Not Eligible
Ocean Forest	2517			4209 Little River Rd.	Myrtle Beach		Horry	Ocean Forest	Residential/ Domestic	Residential/ Domestic	building	ca. 1955	Not Eligible
Ocean Forest	2518			4107 Little River Rd.	Myrtle Beach		Horry	Ocean Forest	Residential/ Domestic	Residential/ Domestic	building	ca. 1940	Not Eligible
Ocean Forest	2519			3807 Little River Rd.	Myrtle Beach		Horry	Ocean Forest	Residential/ Domestic	Residential/ Domestic	building	ca. 1950	Not Eligible
Ocean Forest	2520			505 34th Ave. N	Myrtle Beach		Horry	Ocean Forest	Residential/ Domestic	Residential/ Domestic	building	ca. 1945	Not Eligible
Ocean Forest	2521			503 32nd Ave. N	Myrtle Beach		Horry	Ocean Forest	Residential/ Domestic	Residential/ Domestic	building	ca. 1950	Not Eligible
Ocean Forest	2522			505 32nd Ave N	Myrtle Beach		Horry	Ocean Forest	Residential/ Domestic	Residential/ Domestic	building	ca. 1950	Not Eligible
Ocean Forest	2522.01			rear of 505 32nd. Ave.N	Myrtle Beach		Horry	Ocean Forest	Residential/ Domestic	Residential/ Domestic	building	ca. 1960	Not Eligible
Ocean Forest	2523			507 29th. Ave. N	Myrtle Beach		Horry	Ocean Forest	Residential/ Domestic	Residential/ Domestic	building	ca. 1945	Not Eligible
Ocean Forest	2524			510 28th Ave. N	Myrtle Beach		Horry	Ocean Forest	Residential/ Domestic	Residential/ Domestic	building	ca. 1955	Not Eligible

Horry County Survey Results

Quad Name	Site No	Historic Name	Common Name	Address/ Location	City	Vicinity of	County	Quadrangle Name	Historical Use	Current Use	Category	Construction Date	SHPO National Register Determination
Ocean Forest	2525			3500 Oak St. at corner of 39th Ave.N	Myrtle Beach		Horry	Ocean Forest	Residential/Domestic	Residential/Domestic	building	ca. 1960	Not Eligible
Ocean Forest	2526			3401 A Oak St., at 35th. Ave.N	Myrtle Beach		Horry	Ocean Forest	Residential/Domestic	Residential/Domestic	building	ca. 1940	Not Eligible
Ocean Forest	2527			3401 B Oak St.	Myrtle Beach		Horry	Ocean Forest	Residential/Domestic	Residential/Domestic	building	ca. 1955	Not Eligible
Ocean Forest	2528		Myrtle Beach Intermediate School	Oak St., b/ w 34th and 33rd Ave. N	Myrtle Beach		Horry	Ocean Forest	Educational	Educational	building	1964	Not Eligible
Ocean Forest	2529			2902 Oak St. at 29th Ave. N	Myrtle Beach		Horry	Ocean Forest	Residential/Domestic	Residential/Domestic	building	ca. 1945	Not Eligible
Ocean Forest	2530			left of 607 29th Ave. N	Myrtle Beach		Horry	Ocean Forest	Residential/Domestic	Residential/Domestic	building	ca. 1945	Not Eligible
Ocean Forest	2544			404 18th Ave. N	Myrtle Beach		Horry	Ocean Forest	Residential/Domestic	Residential/Domestic	building	ca. 1950	Not Eligible
Ocean Forest	2545			407 19th Ave. N	Myrtle Beach		Horry	Ocean Forest	Residential/Domestic	Residential/Domestic	building	ca. 1955	Not Eligible
Ocean Forest	2549		RPI medical	302 79th Ave. N	Myrtle Beach		Horry	Ocean Forest	Commercial	Commercial	building	ca. 1965	Not Eligible
Ocean Forest	2550			308 69th Ave. N	Myrtle Beach		Horry	Ocean Forest	Residential/Domestic	Residential/Domestic	building	early 1950s	Not Eligible
Ocean Forest	2551			309 Sunset Tr.	Myrtle Beach	in Highlands subdivision	Horry	Ocean Forest	Residential/Domestic	Residential/Domestic	building	ca. 1950	Not Eligible
Ocean Forest	2552			308 Sunset Tr.	Myrtle Beach	in Highlands subdivision	Horry	Ocean Forest	Residential/Domestic	Residential/Domestic	building	ca. 1945	Not Eligible
Ocean Forest	2553			right of 308 Sunset Tr. 306?	Myrtle Beach	in Highlands subdivision	Horry	Ocean Forest	Residential/Domestic	Residential/Domestic	building	ca. 1950	Not Eligible
Ocean Forest	2554			304 Sunset Tr.	Myrtle Beach	in Highlands subdivision	Horry	Ocean Forest	Residential/Domestic	Residential/Domestic	building	ca. 1945	Not Eligible
Ocean Forest	2555			211 S. Highland Way St.	Myrtle Beach	in Highlands subdivision	Horry	Ocean Forest	Residential/Domestic	Residential/Domestic	building	ca. 1955	Not Eligible
Ocean Forest	2625		Sun Fun Motel	2305 Withers Dr.	Myrtle Beach		Horry	Ocean Forest	Commercial	Commercial	building	ca. 1965	Eligible
Ocean Forest	2626		The Outrigger Motel	2103 Withers Dr.	Myrtle Beach		Horry	Ocean Forest	Commercial	Commercial	building	ca. 1965	Not Eligible
Ocean Forest	2627		Sea Echo Motel	2311 Withers Dr.	Myrtle Beach		Horry	Ocean Forest	Commercial	Commercial	building	ca. 1963	Not Eligible
Ocean Forest	2628		Lazy G Motel	2405 Withers Dr.	Myrtle Beach		Horry	Ocean Forest	Residential/Domestic	Commercial	building	ca. 1945, 1965	Not Eligible
Ocean Forest	2629			407 26th Ave. N	Myrtle Beach		Horry	Ocean Forest	Commercial	Residential/Domestic	building	ca. 1955	Not Eligible

Horry County Survey Results

Quad Name	Site No	Historic Name	Common Name	Address/ Location	City	Vicinity of	County	Quadrangle Name	Historical Use	Current Use	Category	Construction Date	SHPO National Register Determination
Ocean Forest	2629.01			407 26th Ave. N	Myrtle Beach		Horry	Ocean Forest	Residential/ Domestic	Residential/ Domestic	building	ca. 1955	Not Eligible
Ocean Forest	2630			404 23rd Ave. N	Myrtle Beach		Horry	Ocean Forest	Residential/ Domestic	Residential/ Domestic	building	ca. 1955	Not Eligible
Ocean Forest	2631			407 22nd Ave. N	Myrtle Beach		Horry	Ocean Forest	Residential/ Domestic	Residential/ Domestic	structure	ca. 1995-60	Not Eligible
Ocean Forest	2632	House of Green Gable Apts.		408 27th Ave. N	Myrtle Beach		Horry	Ocean Forest	Residential/ Domestic	Residential/ Domestic	building	ca. 1955	Not Eligible
Ocean Forest	2633			410 30th Ave. N	Myrtle Beach		Horry	Ocean Forest	Residential/ Domestic	Residential/ Domestic	building	ca. 1955	Not Eligible
Ocean Forest	2634			406 30th Ave. N	Myrtle Beach		Horry	Ocean Forest	Residential/ Domestic	Residential/ Domestic	building	ca. 1950	Not Eligible
Ocean Forest	2635		Divine Dining Group	407 30th Ave. N	Myrtle Beach		Horry	Ocean Forest	Residential/ Domestic	Commercial	building	ca. 1935	Not Eligible
Ocean Forest	2636			406 29th Ave. N	Myrtle Beach		Horry	Ocean Forest	Residential/ Domestic	Residential/ Domestic	building	ca. 1965	Not Eligible
Ocean Forest	2637			402 29th Ave. N	Myrtle Beach		Horry	Ocean Forest	Residential/ Domestic	Commercial	building	ca. 1950	Not Eligible
Ocean Forest	2638		H. Fred Oehler, Jr.	412 29th Ave. N	Myrtle Beach		Horry	Ocean Forest	Residential/ Domestic	Residential/ Domestic	building	ca. 1950	Not Eligible
Ocean Forest	2639			406 33rd Ave. N	Myrtle Beach		Horry	Ocean Forest	Residential/ Domestic	Residential/ Domestic	building	ca. 1950-55	Not Eligible
Ocean Forest	2640			406 37th Ave. N, behind large home	Myrtle Beach		Horry	Ocean Forest	Residential/ Domestic	Residential/ Domestic	building	ca. 1950	Not Eligible
Ocean Forest	2641			411 37th Ave. N	Myrtle Beach		Horry	Ocean Forest	Residential/ Domestic	Residential/ Domestic	building	ca. 1941	Not Eligible
Ocean Forest	2642			413 37th Ave. N	Myrtle Beach		Horry	Ocean Forest	Residential/ Domestic	Residential/ Domestic	building	ca. 1945-50	Not Eligible
Ocean Forest	2643			406 39th Ave. N	Myrtle Beach		Horry	Ocean Forest	Residential/ Domestic	Residential/ Domestic	building	ca. 1940	Not Eligible
Ocean Forest	2644			405 39th Ave. N	Myrtle Beach		Horry	Ocean Forest	Residential/ Domestic	Residential/ Domestic	building	ca. 1935	Not Eligible
Ocean Forest	2645			404 39th Ave. N	Myrtle Beach		Horry	Ocean Forest	Residential/ Domestic	Residential/ Domestic	building	ca. 1935	Not Eligible
Ocean Forest	2646			413 39th Ave. N	Myrtle Beach		Horry	Ocean Forest	Residential/ Domestic	Residential/ Domestic	building	ca. 1935	Not Eligible
Ocean Forest	2647			412 38th Ave. N	Myrtle Beach		Horry	Ocean Forest	Residential/ Domestic	Residential/ Domestic	building	ca. 1950	Not Eligible
Ocean Forest	2648			413 38th Ave. N	Myrtle Beach		Horry	Ocean Forest	Residential/ Domestic	Residential/ Domestic	building	ca. 1950	Not Eligible

Horry County Survey Results

Quad Name	Site No	Historic Name	Common Name	Address/ Location	City	Vicinity of	County	Quadrangle Name	Historical Use	Current Use	Category	Construction Date	SHPO National Register Determination
Ocean Forest	2649			409 41st Ave. N	Myrtle Beach		Horry	Ocean Forest	Residential/ Domestic	Residential/ Domestic	building	ca. 1950	Not Eligible
Ocean Forest	2650			407 41st Ave. N	Myrtle Beach		Horry	Ocean Forest	Residential/ Domestic	Residential/ Domestic	building	ca. 1955-65	Not Eligible
Ocean Forest	2651			405 43rd Ave. N	Myrtle Beach		Horry	Ocean Forest	Residential/ Domestic	Residential/ Domestic	building	ca. 1935	Not Eligible
Ocean Forest	2652			407 43rd Ave. N	Myrtle Beach		Horry	Ocean Forest	Residential/ Domestic	Residential/ Domestic	building	ca. 1955	Not Eligible
Ocean Forest	2653			102 46th Ave. N	Myrtle Beach		Horry	Ocean Forest	Commercial	Residential/ Domestic	structure	ca. 1935	Not Eligible
Ocean Forest	2654			406 40th Ave. N	Myrtle Beach		Horry	Ocean Forest	Residential/ Domestic	Residential/ Domestic	building	ca. 1955	Not Eligible
Ocean Forest	2654.01			406 40th Ave. N	Myrtle Beach		Horry	Ocean Forest	Other	Other	building	ca. 1955	Not Eligible
Ocean Forest	2655			412 42nd Ave. N	Myrtle Beach		Horry	Ocean Forest	Residential/ Domestic	Residential/ Domestic	building	ca. 1935	Not Eligible
Ocean Forest	2656			Burchap Rd. across from int. with 48th Ave.N	Myrtle Beach		Horry	Ocean Forest	Residential/ Domestic	Residential/ Domestic	building	ca. 1935	Contributes to Eligible District
Ocean Forest	2657			5418 Hampton Cir.	Myrtle Beach		Horry	Ocean Forest	Residential/ Domestic	Residential/ Domestic	building	ca. 1950	Not Eligible
Ocean Forest	2658			left of 300 Calhoun Rd.	Myrtle Beach		Horry	Ocean Forest	Residential/ Domestic	Residential/ Domestic	building	ca. 1955	Not Eligible
Ocean Forest	2659			402 Calhoun	Myrtle Beach		Horry	Ocean Forest	Residential/ Domestic	Residential/ Domestic	building	ca. 1950-55	Not Eligible
Ocean Forest	2660			5724 Porcher Dr.	Myrtle Beach		Horry	Ocean Forest	Residential/ Domestic	Residential/ Domestic	building	ca. 1955-60	Not Eligible
Ocean Forest	2785			SW corner of Poinsett and King's	Myrtle Beach		Horry	Ocean Forest	Residential/ Domestic	Residential/ Domestic	building	ca. 1955	Not Eligible
Ocean Forest	2786			5730 Haskell Cir.	Myrtle Beach		Horry	Ocean Forest	Residential/ Domestic	Residential/ Domestic	building	ca. 1950	Not Eligible
Ocean Forest	2787			5726 Haskell Cir.	Myrtle Beach		Horry	Ocean Forest	Residential/ Domestic	Residential/ Domestic	building	ca. 1950	Not Eligible
Ocean Forest	2788			400 Porcher Rd.	Myrtle Beach		Horry	Ocean Forest	Residential/ Domestic	Residential/ Domestic	building	ca. 1955	Not Eligible
Ocean Forest	2789			5807 Porcher Rd.	Myrtle Beach		Horry	Ocean Forest	Residential/ Domestic	Residential/ Domestic	building	ca. 1950	Not Eligible
Ocean Forest	2790			5716 Porcher Rd.	Myrtle Beach		Horry	Ocean Forest	Residential/ Domestic	Residential/ Domestic	building	ca. 1950	Not Eligible
Ocean Forest	2791			5744 Porcher Rd.	Myrtle Beach		Horry	Ocean Forest	Residential/ Domestic	Residential/ Domestic	building	ca. 1926	Not Eligible

Horry County Survey Results

Quad Name	Site No	Historic Name	Common Name	Address/ Location	City	Vicinity of	County	Quadrangle Name	Historical Use	Current Use	Category	Construction Date	SHPO National Register Determination
Ocean Forest	2791.01			5744 Porcher Rd.	Myrtle Beach		Horry	Ocean Forest	Other	Other	building	ca. 1955	Not Eligible
Ocean Forest	2792			5420 Porcher Rd.	Myrtle Beach		Horry	Ocean Forest	Residential/ Domestic	Residential/ Domestic	building	ca. 1955-60	Not Eligible
Ocean Forest	2793			5511 Porcher Rd.	Myrtle Beach		Horry	Ocean Forest	Residential/ Domestic	Residential/ Domestic	building	ca. 1950	Not Eligible
Ocean Forest	2794			5525 Porcher Rd.	Myrtle Beach		Horry	Ocean Forest	Residential/ Domestic	Residential/ Domestic	building	ca. 1950-55	Not Eligible
Ocean Forest	2795			5633 Porcher Rd.	Myrtle Beach		Horry	Ocean Forest	Residential/ Domestic	Residential/ Domestic	building	ca. 1955-60	Eligible
Ocean Forest	2796			5639 Porcher Rd.	Myrtle Beach		Horry	Ocean Forest	Residential/ Domestic	Residential/ Domestic	building	ca. 1950-55	Not Eligible
Ocean Forest	2797			5719 Porcher Rd.	Myrtle Beach		Horry	Ocean Forest	Residential/ Domestic	Residential/ Domestic	building	ca. 1950	Not Eligible
Ocean Forest	2798			5803 Porcher Rd.	Myrtle Beach		Horry	Ocean Forest	Residential/ Domestic	Residential/ Domestic	building	ca. 1945-50	Not Eligible
Ocean Forest	2800			506 Poinsett Rd.	Myrtle Beach		Horry	Ocean Forest	Residential/ Domestic	Residential/ Domestic	building	ca. 1950	Not Eligible
Ocean Forest	2801			502 Poinsett Rd.	Myrtle Beach		Horry	Ocean Forest	Residential/ Domestic	Residential/ Domestic	building	ca. 1955	Not Eligible
Ocean Forest	2802			5815 Woodside Dr.	Myrtle Beach		Horry	Ocean Forest	Residential/ Domestic	Residential/ Domestic	building	ca. 1945-50	Not Eligible
Ocean Forest	2803			5502 Woodside Dr.	Myrtle Beach		Horry	Ocean Forest	Residential/ Domestic	Residential/ Domestic	building	early 1950s	Not Eligible
Ocean Forest	2862		St. Phillip's Lutheran	6200 King's Hwy	Myrtle Beach		Horry	Ocean Forest	Religious	Religious	building	ca. 1965	Not Eligible
Ocean Forest	2863		The Voyager Motel	SW corner of King's Hwy and 30th Ave.	Myrtle Beach		Horry	Ocean Forest	Commercial	Commercial	building	ca. 1960	Eligible
Ocean Forest	2917		Sail Inn Motel	2507 N. Ocean Blvd.	Myrtle Beach		Horry	Ocean Forest	Commercial	Commercial	building	ca. 1960	Not Eligible
Ocean Forest	2918	Breeze View Motel	Anderson Inn	2601 N. Ocean Blvd.	Myrtle Beach		Horry	Ocean Forest	Commercial	Commercial	building	ca. 1960	Not Eligible
Ocean Forest	2919			5501 N. King's Hwy	Myrtle Beach		Horry	Ocean Forest	Residential/ Domestic	Residential/ Domestic	building	ca. 1960	Not Eligible
Ocean Forest	2920			5506 N. King's Hwy	Myrtle Beach		Horry	Ocean Forest	Residential/ Domestic	Residential/ Domestic	building	ca. 1960	Not Eligible
Ocean Forest	2921			5508 N. King's Hwy	Myrtle Beach		Horry	Ocean Forest	Residential/ Domestic	Residential/ Domestic	building	ca. 1960	Not Eligible
Ocean Forest	2922			5511 N. King's Hwy	Myrtle Beach		Horry	Ocean Forest	Residential/ Domestic	Residential/ Domestic	building	ca. 1960	Not Eligible
Ocean Forest	2923			5513 N. King's Hwy	Myrtle Beach		Horry	Ocean Forest	Residential/ Domestic	Residential/ Domestic	building	ca. 1960	Not Eligible

Horry County Survey Results

Quad Name	Site No	Historic Name	Common Name	Address/ Location	City	Vicinity of	County	Quadrangle Name	Historical Use	Current Use	Category	Construction Date	SHPO National Register Determination
Ocean Forest	2924			5517 N. King's Hwy	Myrtle Beach		Horry	Ocean Forest	Residential/ Domestic	Residential/ Domestic	building	ca. 1960	Not Eligible
Ocean Forest	2925			5516 N. King's Hwy	Myrtle Beach		Horry	Ocean Forest	Residential/ Domestic	Residential/ Domestic	building	ca. 1960	Not Eligible
Ocean Forest	2926			5001 Burchap Dr.	Myrtle Beach		Horry	Ocean Forest	Residential/ Domestic	Residential/ Domestic	building	ca. 1950	Contributes to Eligible
Ocean Forest	2927			4811 Burchap Dr.	Myrtle Beach		Horry	Ocean Forest	Residential/ Domestic	Residential/ Domestic	building	ca. 1950	Contributes to Eligible
Ocean Forest	2928			4809 Burchap Dr.	Myrtle Beach		Horry	Ocean Forest	Residential/ Domestic	Residential/ Domestic	building	ca. 1953	Contributes to Eligible
Ocean Forest	2929			4807 Burchap Dr.	Myrtle Beach		Horry	Ocean Forest	Residential/ Domestic	Residential/ Domestic	building	ca. 1950	Contributes to Eligible
Ocean Forest	2930			NE corner of Burchap Dr. and 48th Ave. N, on Burchap	Myrtle Beach		Horry	Ocean Forest	Residential/ Domestic	Residential/ Domestic	building	ca. 1950	Contributes to Eligible District
Ocean Forest	2931			5105 Burchap Dr.	Myrtle Beach		Horry	Ocean Forest	Residential/ Domestic	Residential/ Domestic	building	ca. 1950	Contributes to Eligible
Ocean Forest	2932			5101 Burchap Dr.	Myrtle Beach		Horry	Ocean Forest	Residential/ Domestic	Residential/ Domestic	building	ca. 1950	Contributes to Eligible
Ocean Forest	2933			5005 Burchap Dr.	Myrtle Beach		Horry	Ocean Forest	Residential/ Domestic	Residential/ Domestic	building	ca. 1950	Contributes to Eligible
Ocean Forest	2943	LaRoca Court Motel	Caroline's Restaurant	1709 N. Ocean Blvd.	Myrtle Beach		Horry	Ocean Forest	Commercial	Commercial	building	ca. 1960	Not Eligible
Ocean Forest	2944		The Towers	1805 N. Ocean Blvd.	Myrtle Beach		Horry	Ocean Forest	Commercial	Commercial	building	ca. 1960	Not Eligible
Ocean Forest	2945		Sunset Inn	1909 N. Ocean Blvd.	Myrtle Beach		Horry	Ocean Forest	Commercial	Commercial	building	ca. 1955	Not Eligible
Ocean Forest	2946		Cadillac Court	2203 N. Ocean Blvd.	Myrtle Beach		Horry	Ocean Forest	Commercial	Commercial	building	ca. 1960	Not Eligible
Ocean Forest	2948		Sea Captain Inn and Restaurant	3002 N. Ocean Blvd., ocean side	Myrtle Beach		Horry	Ocean Forest	Commercial	Commercial	building	ca. 1935	Not Eligible
Ocean Forest	2949			5103 N. Ocean Blvd.	Myrtle Beach		Horry	Ocean Forest	Residential/ Domestic	Residential/ Domestic	building	ca. 1955	Not Eligible
Ocean Forest	2950			5005 N. Ocean Blvd.	Myrtle Beach		Horry	Ocean Forest	Residential/ Domestic	Residential/ Domestic	building	ca. 1955	Not Eligible
Ocean Forest	2951			5003 N. Ocean Blvd.	Myrtle Beach		Horry	Ocean Forest	Residential/ Domestic	Residential/ Domestic	building	ca. 1955	Not Eligible
Ocean Forest	2952			5001 N. Ocean Blvd.	Myrtle Beach		Horry	Ocean Forest	Residential/ Domestic	Residential/ Domestic	building	ca. 1955	Not Eligible
Ocean Forest	2952.01			5001 N. Ocean Blvd.	Myrtle Beach		Horry	Ocean Forest	Unknown	Other	building	ca. 1955	Not Eligible

Horry County Survey Results

Quad Name	Site No	Historic Name	Common Name	Address/ Location	City	Vicinity of	County	Quadrangle Name	Historical Use	Current Use	Category	Construction Date	SHPO National Register Determination
Ocean Forest	2953			4903 N. Ocean Blvd.	Myrtle Beach		Horry	Ocean Forest	Residential/ Domestic	Residential/ Domestic	building	ca. 1955-60	Not Eligible
Ocean Forest	2953.01			4903 N. Ocean Blvd.	Myrtle Beach		Horry	Ocean Forest	Residential/ Domestic	Unknown	building	ca. 1955-60	Not Eligible
Ocean Forest	2954			5002 N. Ocean Blvd., ocean side	Myrtle Beach		Horry	Ocean Forest	Residential/ Domestic	Residential/ Domestic	building	ca. 1955	Not Eligible
Ocean Forest	2954.01			5002 N. Ocean Blvd.	Myrtle Beach		Horry	Ocean Forest	Other	Other	building	ca. 1965	Not Eligible
Ocean Forest	2955			5006 N. Ocean Blvd.	Myrtle Beach		Horry	Ocean Forest	Residential/ Domestic	Residential/ Domestic	building	ca. 1960	Not Eligible
Ocean Forest	2956			4800 N. Ocean Blvd.	Myrtle Beach		Horry	Ocean Forest	Residential/ Domestic	Residential/ Domestic	building	ca. 1955-60	Not Eligible
Ocean Forest	2956.01			4800 N. Ocean Blvd.	Myrtle Beach		Horry	Ocean Forest	Residential/ Domestic	Other	building	ca. 1955	Not Eligible
Ocean Forest	2957			4802 N. Ocean Blvd.	Myrtle Beach		Horry	Ocean Forest	Residential/ Domestic	Residential/ Domestic	building	ca. 1955	Not Eligible
Ocean Forest	2957.01			4802 N. Ocean Blvd.	Myrtle Beach		Horry	Ocean Forest	Residential/ Domestic	Residential/ Domestic	building	ca. 1965	Not Eligible
Ocean Forest	2958			4804 N. Ocean Blvd.	Myrtle Beach		Horry	Ocean Forest	Residential/ Domestic	Residential/ Domestic	building	ca. 1960	Not Eligible
Ocean Forest	2959			4805 N. Ocean Blvd.	Myrtle Beach		Horry	Ocean Forest	Residential/ Domestic	Residential/ Domestic	building	ca. 1955	Not Eligible
Ocean Forest	2960			4806 N. Ocean Blvd.	Myrtle Beach		Horry	Ocean Forest	Residential/ Domestic	Residential/ Domestic	building	ca. 1965	Not Eligible
Ocean Forest	2960.01			4806 N. Ocean Blvd.	Myrtle Beach		Horry	Ocean Forest	Residential/ Domestic	Residential/ Domestic	building	ca. 1965	Not Eligible
Ocean Forest	2961			4901 N. Ocean Blvd.	Myrtle Beach		Horry	Ocean Forest	Residential/ Domestic	Residential/ Domestic	building	ca. 1955-60	Not Eligible
Ocean Forest	2962			4900 N. Ocean Blvd., ocean side	Myrtle Beach		Horry	Ocean Forest	Residential/ Domestic	Residential/ Domestic	building	ca. 1955-60	Not Eligible
Ocean Forest	2962.01			4900 N. Ocean Blvd.	Myrtle Beach		Horry	Ocean Forest	Other	Other	building	ca. 1965	Not Eligible
Ocean Forest	2963			4904 N. Ocean Blvd., ocean side	Myrtle Beach		Horry	Ocean Forest	Residential/ Domestic	Residential/ Domestic	building	ca. 1955-60	Not Eligible
Ocean Forest	2964			4712 N. Ocean Blvd., ocean side	Myrtle Beach		Horry	Ocean Forest	Residential/ Domestic	Residential/ Domestic	building	ca. 1955	Not Eligible
Ocean Forest	2965			4604 N. Ocean Blvd., ocean side	Myrtle Beach		Horry	Ocean Forest	Residential/ Domestic	Residential/ Domestic	building	ca. 1955-60	Not Eligible
Ocean Forest	2966			4602 N. Ocean Blvd., ocean side	Myrtle Beach		Horry	Ocean Forest	Residential/ Domestic	Residential/ Domestic	building	ca. 1955	Not Eligible
Ocean Forest	2966.01			4602 N. Ocean Blvd.	Myrtle Beach		Horry	Ocean Forest	Residential/ Domestic	Residential/ Domestic	building	ca. 1955	Not Eligible

Horry County Survey Results

Quad Name	Site No	Historic Name	Common Name	Address/ Location	City	Vicinity of	County	Quadrangle Name	Historical Use	Current Use	Category	Construction Date	SHPO National Register Determination
Ocean Forest	2967			4702 N. Ocean Blvd., ocean side	Myrtle Beach		Horry	Ocean Forest	Residential/Domestic	Residential/Domestic	building	ca. 1955	Not Eligible
Ocean Forest	2967.01			4702 N. Ocean Blvd.	Myrtle Beach		Horry	Ocean Forest	Residential/Domestic	Residential/Domestic	building	ca. 1955	Not Eligible
Ocean Forest	2968			4704 N. Ocean Blvd., ocean side	Myrtle Beach		Horry	Ocean Forest	Residential/Domestic	Residential/Domestic	building	ca. 1955	Not Eligible
Ocean Forest	2969			4706 N. Ocean Blvd.	Myrtle Beach		Horry	Ocean Forest	Residential/Domestic	Residential/Domestic	building	ca. 1955	Not Eligible
Ocean Forest	2969.01			4706 N. Ocean Blvd.	Myrtle Beach		Horry	Ocean Forest	Residential/Domestic	Residential/Domestic	building	ca. 1955	Not Eligible
Ocean Forest	2970			4705 N. Ocean Blvd.	Myrtle Beach		Horry	Ocean Forest	Residential/Domestic	Residential/Domestic	building	ca. 1965	Not Eligible
Ocean Forest	2971			4601 N. Ocean Blvd.	Myrtle Beach		Horry	Ocean Forest	Residential/Domestic	Residential/Domestic	building	ca. 1955-60	Not Eligible
Ocean Forest	2972			4603 N. Ocean Blvd.	Myrtle Beach		Horry	Ocean Forest	Residential/Domestic	Residential/Domestic	building	ca. 1955-60	Not Eligible
Ocean Forest	2973			4405 N. Ocean Blvd.	Myrtle Beach		Horry	Ocean Forest	Residential/Domestic	Residential/Domestic	building	ca. 1955-60	Not Eligible
Ocean Forest	2974			4401 N. Ocean Blvd.	Myrtle Beach		Horry	Ocean Forest	Residential/Domestic	Residential/Domestic	building	ca. 1955-60	Not Eligible
Ocean Forest	2975			4303 N. Ocean Blvd.	Myrtle Beach		Horry	Ocean Forest	Residential/Domestic	Residential/Domestic	building	ca. 1965	Not Eligible
Ocean Forest	2977			NW corner of 43rd and N. Ocean (4203 ?)	Myrtle Beach		Horry	Ocean Forest	Residential/Domestic	Residential/Domestic	building	ca. 1965	Not Eligible
Ocean Forest	2978			3301 N. Ocean Blvd.	Myrtle Beach		Horry	Ocean Forest	Residential/Domestic	Residential/Domestic	building	ca. 1955-60	Not Eligible
Ocean Forest	2980			3907 N. Ocean Blvd.	Myrtle Beach		Horry	Ocean Forest	Residential/Domestic	Residential/Domestic	building	ca. 1965	Not Eligible
Ocean Forest	2982			6400 N. Ocean Blvd., ocean side	Myrtle Beach		Horry	Ocean Forest	Residential/Domestic	Residential/Domestic	building	ca. 1960	Not Eligible
Ocean Forest	2983			6402 N. Ocean Blvd., ocean side	Myrtle Beach		Horry	Ocean Forest	Residential/Domestic	Residential/Domestic	building	ca. 1955-60	Not Eligible
Ocean Forest	2984			6404 N. Ocean Blvd., ocean side	Myrtle Beach		Horry	Ocean Forest	Residential/Domestic	Residential/Domestic	building	ca. 1955	Not Eligible
Ocean Forest	2985			6406 N. Ocean Blvd., ocean side	Myrtle Beach		Horry	Ocean Forest	Residential/Domestic	Residential/Domestic	building	ca. 1955	Not Eligible
Ocean Forest	2985.01			6406 N. Ocean Blvd.	Myrtle Beach		Horry	Ocean Forest	Residential/Domestic	Residential/Domestic	building	ca. 1955	Not Eligible
Ocean Forest	2986			6500 N. Ocean Blvd.	Myrtle Beach		Horry	Ocean Forest	Residential/Domestic	Residential/Domestic	building	ca. 1955	Not Eligible

Horry County Survey Results

Quad Name	Site No	Historic Name	Common Name	Address/ Location	City	Vicinity of	County	Quadrangle Name	Historical Use	Current Use	Category	Construction Date	SHPO National Register Determination
Ocean Forest	2986.01			6500 N. Ocean Blvd.	Myrtle Beach		Horry	Ocean Forest	Residential/ Domestic	Residential/ Domestic	building	ca. 1955	Not Eligible
Ocean Forest	2987			6504 N. Ocean Blvd.	Myrtle Beach		Horry	Ocean Forest	Residential/ Domestic	Residential/ Domestic	building	ca. 1950-55	Not Eligible
Ocean Forest	2988			6600 N. Ocean Blvd.	Myrtle Beach		Horry	Ocean Forest	Residential/ Domestic	Residential/ Domestic	building	ca. 1945	Not Eligible
Ocean Forest	2989			6602 N. Ocean Blvd.	Myrtle Beach		Horry	Ocean Forest	Residential/ Domestic	Residential/ Domestic	building	ca. 1950	Not Eligible
Ocean Forest	2990			6604 N. Ocean Blvd.	Myrtle Beach		Horry	Ocean Forest	Residential/ Domestic	Residential/ Domestic	building	ca. 1955	Not Eligible
Ocean Forest	2990.01			6604 N. Ocean Blvd.	Myrtle Beach		Horry	Ocean Forest	Residential/ Domestic	Residential/ Domestic	building	ca. 1955	Not Eligible
Ocean Forest	2991			6603 N. Ocean Blvd.	Myrtle Beach		Horry	Ocean Forest	Residential/ Domestic	Residential/ Domestic	building	ca. 1955	Not Eligible
Ocean Forest	2992			6601 N. Ocean Blvd.	Myrtle Beach		Horry	Ocean Forest	Residential/ Domestic	Residential/ Domestic	building	ca. 1950	Not Eligible
Ocean Forest	2993			6501 N. Ocean Blvd.	Myrtle Beach		Horry	Ocean Forest	Residential/ Domestic	Residential/ Domestic	building	ca. 1955	Not Eligible
Ocean Forest	2994		Riptide Hotel	2800 ? N. Ocean Blvd. (across from 2801 N. Ocean	Myrtle Beach		Horry	Ocean Forest	Commercial	Commercial	building	ca. 1965	Not Eligible
Ocean Forest	2995	The Oceanaire Motel	Oceanaire Motel and Apartments	2801 N. Ocean Blvd.	Myrtle Beach		Horry	Ocean Forest	Commercial	Commercial	building	btw 1959-1962	Not Eligible
Ocean Forest	2996	The Americana	Americana Motel	2803 N. Ocean Blvd.	Myrtle Beach		Horry	Ocean Forest	Commercial	Commercial	building	btw 1962-1965	Not Eligible
Ocean Forest	2997			5715 N. Ocean Blvd.	Myrtle Beach		Horry	Ocean Forest	Residential/ Domestic	Residential/ Domestic	building	ca. 1945	Not Eligible
Ocean Forest	2998			5713 N. Ocean Blvd.	Myrtle Beach		Horry	Ocean Forest	Residential/ Domestic	Residential/ Domestic	building	ca. 1950	Not Eligible
Ocean Forest	2998.01			5713 N. Ocean Blvd.	Myrtle Beach		Horry	Ocean Forest	Other	Other	building	ca. 1955	Not Eligible
Ocean Forest	2999			5711 N. Ocean Blvd.	Myrtle Beach		Horry	Ocean Forest	Residential/ Domestic	Residential/ Domestic	building	ca. 1960	Not Eligible
Ocean Forest	2999.01			5711 N. Ocean Blvd.	Myrtle Beach		Horry	Ocean Forest	Entertainment/ Recreation	Entertainment/ Recreation	building	ca. 1960	Not Eligible
Ocean Forest	3000			5709 N. Ocean Blvd.	Myrtle Beach		Horry	Ocean Forest	Residential/ Domestic	Residential/ Domestic	building	ca. 1950	Not Eligible
Ocean Forest	3001			5705 N. Ocean Blvd.	Myrtle Beach		Horry	Ocean Forest	Residential/ Domestic	Residential/ Domestic	building	ca. 1950	Not Eligible

Horry County Survey Results

Quad Name	Site No	Historic Name	Common Name	Address/ Location	City	Vicinity of	County	Quadrangle Name	Historical Use	Current Use	Category	Construction Date	SHPO National Register Determination
Ocean Forest	3002		Roberta S. McMillan Memorial Park	on North Ocean, right of Haskell Cir.	Myrtle Beach		Horry	Ocean Forest	Landscape	Landscape	site	ca. 1935	Not Eligible
Ocean Forest	3003			6003 N. Ocean Blvd.	Myrtle Beach		Horry	Ocean Forest	Residential/Domestic	Residential/Domestic	building	ca. 1940	Not Eligible
Ocean Forest	3004			6005 N. Ocean Blvd.	Myrtle Beach		Horry	Ocean Forest	Residential/Domestic	Residential/Domestic	building	ca. 1945	Not Eligible
Ocean Forest	3005			6007 N. Ocean Blvd.	Myrtle Beach		Horry	Ocean Forest	Residential/Domestic	Residential/Domestic	building	ca. 1960	Not Eligible
Ocean Forest	3006			6201 N. Ocean Blvd.	Myrtle Beach		Horry	Ocean Forest	Residential/Domestic	Residential/Domestic	building	ca. 1940	Not Eligible
Ocean Forest	3007			6203 N. Ocean Blvd.	Myrtle Beach		Horry	Ocean Forest	Residential/Domestic	Residential/Domestic	building	ca. 1939-40	Not Eligible
Ocean Forest	3013			7001 N. Ocean Blvd.	Myrtle Beach		Horry	Ocean Forest	Residential/Domestic	Residential/Domestic	building	ca. 1950	Not Eligible
Ocean Forest	3014			7800 Beach Dr., ocean side	Myrtle Beach		Horry	Ocean Forest	Residential/Domestic	Residential/Domestic	building	ca. 1955	Not Eligible
Ocean Forest	3015			7802 Beach Dr., ocean side	Myrtle Beach		Horry	Ocean Forest	Residential/Domestic	Residential/Domestic	building	ca. 1955	Not Eligible
Ocean Forest	3016			302 70th Ave. N	Myrtle Beach		Horry	Ocean Forest	Residential/Domestic	Residential/Domestic	building	ca. 1955	Not Eligible
Ocean Forest	3017			312 70th Ave. N	Myrtle Beach		Horry	Ocean Forest	Residential/Domestic	Residential/Domestic	building	ca. 1955-60	Not Eligible
Ocean Forest	3018			6302 N. Ocean Blvd, ocean side	Myrtle Beach		Horry	Ocean Forest	Residential/Domestic	Residential/Domestic	building	ca. 1955-60	Not Eligible
Ocean Forest	3018.01			6302 N. Ocean Blvd.	Myrtle Beach		Horry	Ocean Forest	Agricultural	Other	building	ca. 1955	Not Eligible
Ocean Forest	3019			6210 N. Ocean Blvd., ocean side	Myrtle Beach		Horry	Ocean Forest	Residential/Domestic	Residential/Domestic	building	ca. 1955	Not Eligible
Ocean Forest	3019.01			6210 N. Ocean Blvd.	Myrtle Beach		Horry	Ocean Forest	Residential/Domestic	Unknown	building	ca. 1955	Not Eligible
Ocean Forest	3020			6206 N. Ocean Blvd.	Myrtle Beach		Horry	Ocean Forest	Residential/Domestic	Residential/Domestic	building	ca. 1960	Not Eligible
Ocean Forest	3021			6209 N. Ocean Blvd.	Myrtle Beach		Horry	Ocean Forest	Residential/Domestic	Residential/Domestic	building	ca. 1950	Not Eligible
Ocean Forest	3022			6211 N. Ocean Blvd.	Myrtle Beach		Horry	Ocean Forest	Residential/Domestic	Residential/Domestic	building	ca. 1950	Not Eligible
Ocean Forest	3023			6200 N. Ocean Blvd.	Myrtle Beach		Horry	Ocean Forest	Residential/Domestic	Residential/Domestic	building	ca. 1940	Not Eligible
Ocean Forest	3023.01			6200 N. Ocean Blvd.	Myrtle Beach		Horry	Ocean Forest	Other	Other	building	ca. 1940	Not Eligible

Horry County Survey Results

Quad Name	Site No	Historic Name	Common Name	Address/ Location	City	Vicinity of	County	Quadrangle Name	Historical Use	Current Use	Category	Construction Date	SHPO National Register Determination
Ocean Forest	3024			6701 N. Ocean Blvd.	Myrtle Beach		Horry	Ocean Forest	Residential/ Domestic	Residential/ Domestic	building	ca. 1955-60	Not Eligible
Ocean Forest	3025		gas station	5113 ? King's Hwy N	Myrtle Beach		Horry	Ocean Forest	Commercial	Commercial	building	ca. 1950-55	Not Eligible
Ocean Forest	3325	Church of the Messiah	Trinity Church (?)	NE corner of 30th Ave. N and King's Hwy	Myrtle Beach		Horry	Ocean Forest	Religious	Religious	building	1939	Not Eligible
Pireway	1694	Camp Swamp United Methodist Church Cemetery		Old Buick Rd., near intersection with Camp Swamp Rd.			Horry	Pireway	Funerary	Entertainment/ Recreation	site	est. 1895	Not Eligible
Shell	0329	Vaught House	Vaught House (Elvis House)	Hwy 905, north side, one lot west of 3437		Hickory Grove	Horry	Shell	Residential/ Domestic	Residential/ Domestic	building	ca. 1888	Not Eligible
Shell	0330	Lewis Homestead	Lewis Home	5.5 m east of Hickory Grove Church, N side of		Shell	Horry	Shell	Residential/ Domestic	Residential/ Domestic	building	ca. 1900	Not Eligible
Shell	0331	Boyd House	Boyd House	1.5 m north of Hwy 905 on west side of Hwy 66		Shell	Horry	Shell	Residential/ Domestic	Residential/ Domestic	building	ca. 1922	Not Eligible
Shell	0332	Anderson House	Laumina Anderson House	1260 Hwy 66		Shell	Horry	Shell	Residential/ Domestic	Residential/ Domestic	building	ca. 1900	Not Eligible
Shell	0336	Hardee Homestead	Old Hardee House	5996 Hwy 65, north side		Good Hope	Horry	Shell	Residential/ Domestic	Residential/ Domestic	building	ca. 1920	Not Eligible
Shell	0338	Hardee Homestead	Richardson Home	5980 Hwy 65			Horry	Shell	Residential/ Domestic	Residential/ Domestic	building	ca. 1890	Not Eligible
Shell	0338.01	Hardee Homestead	Richardson Home (outbuilding)	5980 Hwy 65			Horry	Shell	Agricultural	Unknown	building	ca. 1900	Not Eligible
Shell	0339	Lena Holmes Home	Holmes Home	across from 6362, west side of Hwy 65		Good Hope	Horry	Shell	Residential/ Domestic	Residential/ Domestic	building	ca. 1925	Not Eligible
Shell	0340	Don Holmes Home	Holmes Home	1/ 2 m west of Allsbrook Rd., north side of Hwy 65		Good Hope	Horry	Shell	Residential/ Domestic	Residential/ Domestic	building	ca. 1890	Not Eligible
Shell	0341	Bud Holmes Home	Holmes Home	6495 Hwy 65		Good Hope	Horry	Shell	Residential/ Domestic	Residential/ Domestic	building	ca. 1900	Not Eligible
Shell	0342	Bert Stevens Home	Stevens Home	5017 Hwy 19		Good Hope	Horry	Shell	Residential/ Domestic	Residential/ Domestic	building	ca. 1900	Not Eligible

Horry County Survey Results

Quad Name	Site No	Historic Name	Common Name	Address/ Location	City	Vicinity of	County	Quadrangle Name	Historical Use	Current Use	Category	Construction Date	SHPO National Register Determination
Shell	0342.01	Bert Stevens Home	Stevens Home (outbuilding)	5017 Hwy 19		Good Hope	Horry	Shell	Agriculture	Unknown	building	ca. 1925	Not Eligible
Shell	0342.02	Bert Stevens Home	Stevens Home (outbuilding)	5017 Hwy 19			Horry	Shell	Agricultural	Unknown	building	ca. 1940	Not Eligible
Shell	0342.03	Bert Stevens Home	Stevens Home (outbuilding)	5017 Hwy 19			Horry	Shell	Agricultural	Unknown	building	ca. 1940	Not Eligible
Shell	0342.04	Bert Stevens Home	Stevens Home (outbuilding)	5017 Hwy 19			Horry	Shell	Other	Other	building	ca. 1945	Not Eligible
Shell	0342.05	Bert Stevens Home	Stevens Home (outbuilding)	5017 Hwy 19			Horry	Shell	Agricultural	Unknown	building	ca. 1940	Not Eligible
Shell	0342.06	Bert Stevens Home	Stevens Home (outbuilding)	5017 Hwy 19			Horry	Shell	Agricultural	Unknown	building	ca. 1945	Not Eligible
Shell	0342.07	Bert Stevens Home	Stevens Home (outbuilding)	5017 Hwy 19			Horry	Shell	Agricultural	Agricultural	building	ca. 1940	Not Eligible
Shell	0343	Stevens Home	A.C. Stevens Home	6665 Hwy 65		Good Hope	Horry	Shell	Residential/ Domestic	Residential/ Domestic	building	ca. 1912	Not Eligible
Shell	0343.01	Stevens Home	A.C. Stevens Home (outbuilding)	6665 Hwy 65			Horry	Shell	Agricultural	Agricultural	building	ca. 1935	Not Eligible
Shell	0343.02	Stevens Home	A.C. Stevens Home (outbuilding)	6665 Hwy 65			Horry	Shell	Agricultural	Agricultural	building	ca. 1925	Not Eligible
Shell	0343.03	Stevens Home	A.C. Stevens Home (outbuilding)	6665 Hwy 65			Horry	Shell	Agricultural	Agricultural	building	ca. 1925	Not Eligible
Shell	0345		Sam Rabon House	8 miles from Conway, W side of dirt road, E side of Johnson Shelly Rd.		Good Hope	Horry	Shell	Residential/ Domestic	Vacant	building	ca. 1923	Not Eligible
Shell	0346	Hardee House	Hardee House	5870 Adrian Hwy		Good Hope	Horry	Shell	Residential/ Domestic	Residential/ Domestic	building	ca. 1928	Not Eligible
Shell	0346.01	Hardee House	Hardee House (outbuilding)	5870 Adrian Hwy			Horry	Shell	Agricultural	Unknown	building	ca. 1930	Not Eligible
Shell	0346.02	Hardee House	Hardee House (outbuilding)	5870 Adrian Hwy			Horry	Shell	Agricultural	Unknown	building	ca. 1930	Not Eligible

Horry County Survey Results

Quad Name	Site No	Historic Name	Common Name	Address/ Location	City	Vicinity of	County	Quadrangle Name	Historical Use	Current Use	Category	Construction Date	SHPO National Register Determination
Shell	0347	Johnson Home	Johnson Home	5550 Adrian Hwy		Good Hope	Horry	Shell	Commercial	Residential/ Domestic	building	ca. 1910	Not Eligible
Shell	0347.01	Johnson Home	Johnson Home (outbuilding)	5550 Adrian Hwy		Good Hope	Horry	Shell	Agricultural	Unknown	building	ca. 1935	Not Eligible
Shell	0348	Pearle Shannon House	Miss Pearle House	0.1 mile north of Shannon Ln. on east side Hwy 19			Horry	Shell	Residential/ Domestic	Residential/ Domestic	building	ca. 1935	Not Eligible
Shell	0349	Carroll House	Rose Carroll House	6157 Hwy 19		Allsbrook	Horry	Shell	Residential/ Domestic	Residential/ Domestic	building	ca. 1935	Not Eligible
Shell	0350	H.J. Tyler Estate	H. J. Tyler Estate	3671 Hwy 19		Allsbrook	Horry	Shell	Residential/ Domestic	Residential/ Domestic	building	ca. 1933	Not Eligible
Shell	0352		Johnnie Tyler Home	2m w of Cherry Hill, N side of Cane Branch Rd.		White Oak	Horry	Shell	Residential/ Domestic	Residential/ Domestic	building	ca. 1938	Not Eligible
Shell	0354	L. B. Todd House	Todd House	1 m south of Cherry Hill Church on west side of Cherry Hill Rd.		Cherry Hill	Horry	Shell	Residential/ Domestic	Residential/ Domestic	building	ca. 1925	Not Eligible
Shell	0355	Cox House	Cox House	2990 Cherry Hill Rd.		Shell	Horry	Shell	Residential/ Domestic	Residential/ Domestic	building	ca. 1935	Not Eligible
Shell	0355.01	Cox House	Cox House	2990 Cherry Hill Rd.		Shell	Horry	Shell	Agricultural	Agricultural	building	ca. 1940	Not Eligible
Shell	0358		Beulah School	adjacent to 2651 Hwy 66		Cherry Hill	Horry	Shell	Educational	Unknown	building	ca. 1925	Not Eligible
Shell	1927			2652 Daisy Rd.		Daisy	Horry	Shell	Residential/ Domestic	Residential/ Domestic	building	ca. 1935	Not Eligible
Shell	1927.01			2652 Daisy Rd.		Daisy	Horry	Shell	Other	Other	building	ca. 1955	Not Eligible
Shell	1928			2176 Daisy Rd.		Daisy	Horry	Shell	Residential/ Domestic	Residential/ Domestic	building	ca. 1950	Not Eligible
Shell	1929			3256 Daisy Rd.		Daisy	Horry	Shell	Residential/ Domestic	Residential/ Domestic	building	ca. 1955	Not Eligible
Shell	1930			3097 Daisy Rd.		Daisy	Horry	Shell	Residential/ Domestic	Residential/ Domestic	building	ca. 1930	Not Eligible
Shell	1931			2688 Cherry Hill Rd.		Daisy	Horry	Shell	Residential/ Domestic	Residential/ Domestic	building	ca. 1950	Not Eligible
Shell	1932		Cherry Hill Cemetery	east side of Cherry Hill Rd., about 1 m south of Daisy Rd.		Daisy	Horry	Shell	Funerary	Funerary	site	ca. 1865	Not Eligible
Shell	1933			2301 Harvey St.		Daisy	Horry	Shell	Residential/ Domestic	Residential/ Domestic	building	ca. 1950	Not Eligible
Shell	1934			east side of Cherry Hill Rd., across from int. with Harvey Rd.		Daisy	Horry	Shell	Residential/ Domestic	Residential/ Domestic	building	ca. 1940	Not Eligible

Horry County Survey Results

Quad Name	Site No	Historic Name	Common Name	Address/ Location	City	Vicinity of	County	Quadrangle Name	Historical Use	Current Use	Category	Construction Date	SHPO National Register Determination
Shell	1972			2345 Cherry Hill Rd.		Daisy	Horry	Shell	Residential/ Domestic	Residential/ Domestic	building	ca. 1940	Not Eligible
Shell	1973			2384 Cherry Hill Rd.		Daisy	Horry	Shell	Residential/ Domestic	Residential/ Domestic	building	ca. 1940	Not Eligible
Shell	1974		Stevens Family Cemetery	1058 Cane Branch Rd.		Daisy	Horry	Shell	Funerary	Funerary	site	ca. 1874	Not Eligible
Shell	1975			1300 Cane Branch Rd.		Daisy	Horry	Shell	Residential/ Domestic	Residential/ Domestic	building	ca. 1935	Not Eligible
Shell	1975.01			1300 Cane Branch Rd.		Daisy	Horry	Shell	Agricultural	Agricultural	building	ca. 1950	Not Eligible
Shell	1976			at dead end of Porter Ln.		Daisy	Horry	Shell	Residential/ Domestic	Residential/ Domestic	building	ca. 1945	Not Eligible
Shell	1977			690 McNabb Shortcut Rd.		Allsbrook	Horry	Shell	Residential/ Domestic	Residential/ Domestic	building	ca. 1940	Not Eligible
Shell	1978		Anderson Cemetery	0.3 mile east of Railroad tracks, south side of		Allsbrook	Horry	Shell	Funerary	Funerary	site	ca. 1902	Not Eligible
Shell	1979			2214 Hwy 19		Allsbrook	Horry	Shell	Residential/ Domestic	Residential/ Domestic	building	1945	Not Eligible
Shell	1979.01			2214 Hwy 19			Horry	Shell	Other	Other	building	ca. 1950	Not Eligible
Shell	1980			1581 Flat Top Rd.		Good Hope	Horry	Shell	Residential/ Domestic	Residential/ Domestic	building	ca. 1935	Not Eligible
Shell	1980.01			1581 Flat Top Rd.			Horry	Shell	Agricultural	Vacant	building	ca. 1940	Not Eligible
Shell	1981			2330 Hwy 19		Allsbrook	Horry	Shell	Residential/ Domestic	Residential/ Domestic	building	ca. 1945	Not Eligible
shell	1981.01			2330 Hwy 19		Allsbrook	Horry	shell	Agricultural	Residential/ Domestic	building	ca. 1955	Not Eligible
Shell	1983		Fox Branch Cemetery	0.2 m east of Hwy 19 on Shannon Ln., north side		Allsbrook	Horry	Shell	Funerary	Funerary	site	ca. 1884	Not Eligible
Shell	1984			5609 Hwy 19		Allsbrook	Horry	Shell	Residential/ Domestic	Residential/ Domestic	building	ca. 1940	Not Eligible
Shell	1985		cemetery	Adrian Hwy, 0.2 m east of Hwy 19, south side		Allsbrook	Horry	Shell	Funerary	Funerary	site	ca. 1921	Not Eligible
Shell	1986			7171 Adrian Hwy		Shell	Horry	Shell	Residential/ Domestic	Residential/ Domestic	building	ca. 1945	Not Eligible
Shell	1987			east side of Cane Branch Rd., one mile north of Dow's Rd.			Horry	Shell	Residential/ Domestic	Residential/ Domestic	building	ca. 1940	Not Eligible

Horry County Survey Results

Quad Name	Site No	Historic Name	Common Name	Address/ Location	City	Vicinity of	County	Quadrangle Name	Historical Use	Current Use	Category	Construction Date	SHPO National Register Determination
Shell	1987.01			east side of Cane Branch Rd., one mile north of Dow's Rd.			Horry	Shell	Agricultural	Unknown	building	ca. 1945	Not Eligible
Shell	1988			1888 Bluebird Rd.			Horry	Shell	Residential/ Domestic	Residential/ Domestic	building	ca. 1935	Not Eligible
Shell	1989		New Home Baptist Church Cemetery	NE corner of Dow's Rd. and Cane Branch Rd.			Horry	Shell	Funerary	Funerary	site	ca. 1890	Not Eligible
Shell	1990		New Home Baptist Church	SE corner of New Home Cir. and Cane Branch Rd.			Horry	Shell	Religious	Religious	building	ca. 1950	Not Eligible
Shell	1991			1622 Cane Branch Rd.			Horry	Shell	Residential/ Domestic	Residential/ Domestic	building	ca. 1935	Not Eligible
Shell	1992			113? New Home Cir.			Horry	Shell	Residential/ Domestic	Residential/ Domestic	building	ca. 1935	Not Eligible
Shell	1993		Hamilton Cemetery	near 5503 Privetts Rd.		Howells	Horry	Shell	Funerary	Funerary	site	ca. 1910	Not Eligible
Shell	1994			5600 Privetts Road		Howells	Horry	Shell	Residential/ Domestic	Residential/ Domestic	building	ca. 1940	Not Eligible
Shell	1995		Woodlawn Cemetery	Whispering Pines Rd., 0.2 miles east of Huck's Rd., south side		Howells	Horry	Shell	Funerary	Funerary	site	ca. 1947	Not Eligible
Shell	1996			5543 Whispering Pines Rd.		Howells	Horry	Shell	Residential/ Domestic	Residential/ Domestic	building	ca. 1930	Not Eligible
Shell	1997			6443 Hucks Rd.		Howells	Horry	Shell	Residential/ Domestic	Residential/ Domestic	building	ca. 1935	Not Eligible
Shell	1998			0.4 m north of Adrian on Huck's Rd, east side			Horry	Shell	Residential/ Domestic	Residential/ Domestic	building	ca. 1920	Not Eligible
Shell	1998.01			0.4 m north of Adrian on Huck's Rd, east side			Horry	Shell	Agricultural	Agricultural	building	ca. 1945	Not Eligible
Shell	1998.02			0.4 m north of Adrian on Huck's Rd, east side			Horry	Shell	Agricultural	Unknown	building	ca. 1940	Not Eligible
Shell	1999			about one lot east of 5205 Adrian Hwy			Horry	Shell	Agricultural	Agricultural	building	ca. 1900	Not Eligible
Shell	1999.01			about one lot east of 5205 Adrian Hwy			Horry	Shell	Agricultural	Agricultural	building	ca. 1940	Not Eligible
Shell	1999.02			about one lot east of 5205 Adrian Hwy			Horry	Shell	Agricultural	Agricultural	building	ca. 1940	Not Eligible

Horry County Survey Results

Quad Name	Site No	Historic Name	Common Name	Address/ Location	City	Vicinity of	County	Quadrangle Name	Historical Use	Current Use	Category	Construction Date	SHPO National Register Determination
Shell	2001		Good Hope Baptist Church	corner of Adrian and Privets Rds.			Horry	Shell	Religious	Religious	building	1918, 1954	Not Eligible
Shell	2002			across from 5770 Adrian Hwy			Horry	Shell	Agricultural	Unknown	building	ca. 1940	Not Eligible
Shell	2003			next to 5770 Adrian Hwy, south side		Good Hope	Horry	Shell	Residential/Domestic	Residential/Domestic	building	ca. 1955	Not Eligible
Shell	2004			0.5 mile east of Privets Rd., north side Adrian Hwy		Good Hope	Horry	Shell	Residential/Domestic	Residential/Domestic	building	ca. 1910	Not Eligible
Shell	2005		Good Hope Cemetery	north side of Adrian Hwy, across from int. with Johnson Shelly Rd.		Good Hope	Horry	Shell	Funerary	Funerary	site	ca. 1892	Not Eligible
Shell	2006			New Dawn Ln., south side of St., east of 5735		Good Hope	Horry	Shell	Residential/Domestic	Residential/Domestic	building	ca. 1920	Not Eligible
Shell	2007			5430 Johnson Shelly Rd.		Good Hope	Horry	Shell	Residential/Domestic	Residential/Domestic	building	ca. 1935	Not Eligible
Shell	2007.01			across street from 5430 Johnson Shelly Rd.		Good Hope	Horry	Shell	Agricultural	Agricultural	building	ca. 1940	Not Eligible
Shell	2008			0.1 mile east Johnson Shelly Rd. on New Dawn Rd.		Good Hope	Horry	Shell	Residential/Domestic	Vacant	building	ca. 1940	Not Eligible
Shell	2009			6845 Auburn Rd.		Good Hope	Horry	Shell	Residential/Domestic	Residential/Domestic	building	ca. 1940	Not Eligible
Shell	2009.01			6845 Auburn Rd.		Good Hope	Horry	Shell	Agricultural	Unknown	building	ca. 1945	Not Eligible
Shell	2010			corner of Auburn and Hwy 19		Good Hope	Horry	Shell	Agricultural	Agricultural	building	ca. 1930	Not Eligible
Shell	2011			across from Olde Forde Rd., west side of Hwy 19		Good Hope	Horry	Shell	Residential/Domestic	Residential/Domestic	building	ca. 1955	Not Eligible
Shell	2012	school	Assemblies of the Lord Jesus Christ at Good Hope	6205 Hwy 65		Good Hope	Horry	Shell	Educational	Religious	building	ca. 1935	Not Eligible
Shell	2013			6326 Hwy 65		Good Hope	Horry	Shell	Residential/Domestic	Vacant	building	ca. 1920	Not Eligible
Shell	2014			577 Hucks Rd.			Horry	Shell	Residential/Domestic	Residential/Domestic	building	ca. 1940	Not Eligible
Shell	2014.01			577 Hucks Rd.			Horry	Shell	Religious	Unknown	building	ca. 1940	Not Eligible

Horry County Survey Results

Quad Name	Site No	Historic Name	Common Name	Address/ Location	City	Vicinity of	County	Quadrangle Name	Historical Use	Current Use	Category	Construction Date	SHPO National Register Determination
Shell	2016			5985 Hwy 65			Horry	Shell	Residential/ Domestic	Residential/ Domestic	building	ca. 1950	Not Eligible
Shell	2017			6194 Hwy 65			Horry	Shell	Residential/ Domestic	Residential/ Domestic	building	ca. 1935	Not Eligible
Shell	2018			5724 Hwy 65			Horry	Shell	Residential/ Domestic	Residential/ Domestic	building	ca. 1935	Not Eligible
Shell	2019			5352 Hwy 65			Horry	Shell	Residential/ Domestic	Residential/ Domestic	building	ca. 1935	Not Eligible
Shell	2020			5342 Hwy 65			Horry	Shell	Residential/ Domestic	Residential/ Domestic	building	ca. 1950	Not Eligible
Shell	2021			south side of Hwy 65, int. with Carroll Todd Rd.			Horry	Shell	Residential/ Domestic	Residential/ Domestic	building	ca. 1945	Not Eligible
Shell	2022			5130 Hwy 65			Horry	Shell	Residential/ Domestic	Residential/ Domestic	building	ca. 1945	Not Eligible
Shell	2023			4969 Hwy 65			Horry	Shell	Residential/ Domestic	Residential/ Domestic	building	ca. 1930	Not Eligible
Shell	2024			4953 Hwy 65			Horry	Shell	Residential/ Domestic	Residential/ Domestic	building	ca. 1955	Not Eligible
Shell	2025			5554 Hwy 668 (Collins Jollie Rd.)			Horry	Shell	Residential/ Domestic	Residential/ Domestic	building	ca. 1935	Not Eligible
Shell	2026			5584 Collins Jollie Rd.			Horry	Shell	Residential/ Domestic	Residential/ Domestic	building	ca. 1950	Not Eligible
Shell	2026.01			5584 Collins Jollie Rd.			Horry	Shell	Other	Other	building	ca. 1950	Not Eligible
Shell	2026.02			5584 Collins Jollie Rd.			Horry	Shell	Agricultural	Unknown	building	ca. 1945	Not Eligible
Shell	2026.03			5584 Collins Jollie Rd.			Horry	Shell	Other	Other	building	ca. 1950	Not Eligible
Shell	2027			5649 Collins Jollie Rd.		Good Hope	Horry	Shell	Residential/ Domestic	Residential/ Domestic	building	ca. 1950	Not Eligible
Shell	2028			4115 Hwy 19, west side of street		Good Hope	Horry	Shell	Residential/ Domestic	Residential/ Domestic	building	ca. 1950	Not Eligible
Shell	2029			across from 4179 Hwy 19		Good Hope	Horry	Shell	Agricultural	Vacant	building	ca. 1930	Not Eligible
Shell	2030			4179 Hwy 19, east side		Good Hope	Horry	Shell	Residential/ Domestic	Residential/ Domestic	building	ca. 1945	Not Eligible
Shell	2031			4751 Old Irish Rd.		Good Hope	Horry	Shell	Residential/ Domestic	Residential/ Domestic	building	ca. 1890	Not Eligible
Shell	2031.01			4751 Old Irish Rd.		Good Hope	Horry	Shell	Agricultural	Vacant	building	ca. 1945	Not Eligible
Shell	2032		Beulah Baptist Church	2651 Hwy 66		Daisy	Horry	Shell	Religious	Religious	building	1957	Not Eligible

Horry County Survey Results

Quad Name	Site No	Historic Name	Common Name	Address/ Location	City	Vicinity of	County	Quadrangle Name	Historical Use	Current Use	Category	Construction Date	SHPO National Register Determination
Shell	2032.01		Beulah Baptist Church Cemetery	2651 Hwy 66		Daisy	Horry	Shell	Funerary	Funerary	site	ca. 1910	Not Eligible
Shell	2033			2901 Hwy 66		Daisy	Horry	Shell	Residential/ Domestic	Residential/ Domestic	building	ca. 1945	Not Eligible
Shell	2034			735 Neil Branch Rd.		Daisy	Horry	Shell	Residential/ Domestic	Residential/ Domestic	building	ca. 1950	Not Eligible
Shell	2035			1135 Hwy 66		Shell	Horry	Shell	Residential/ Domestic	Residential/ Domestic	building	ca. 1945	Not Eligible
Shell	2036			900 Starr Rd.		Shell	Horry	Shell	Residential/ Domestic	Residential/ Domestic	building	ca. 1941	Not Eligible
Shell	2037			5350 Hwy 472		Shell	Horry	Shell	Residential/ Domestic	Residential/ Domestic	building	ca. 1950	Not Eligible
Shell	2038			5306 Hwy 472		Shell	Horry	Shell	Residential/ Domestic	Residential/ Domestic	building	ca. 1940	Not Eligible
Shell	2039		Bethlehem Baptist Church Cemetery	NW corner of Dumbarton Ln. (new) and Hwy 905		Shell	Horry	Shell	Funerary	Funerary	site	ca. 1852	Not Eligible
Shell	2040			161 Fowler Rd. (west side)		Shell	Horry	Shell	Residential/ Domestic	Residential/ Domestic	building	ca. 1950	Not Eligible
Shell	2041		Mt. Calvary # 1 Missionary Baptist Church	5916 Hwy 905		Shell	Horry	Shell	Religious	Religious	building	1961	Not Eligible
Shell	2041.01		Mt. Calvary # 1 Missionary Baptist Church Cemetery	5916 Hwy 905		Shell	Horry	Shell	Funerary	Funerary	site	ca. 1906	Not Eligible
Shell	2041.02		Mt. Calvary # 1 Missionary Baptist Church	5916 Hwy 905		Shell	Horry	Shell	Unknown	Vacant	building	ca. 1940	Not Eligible
Shell	2042			N side 905, one lot west of 5916		shell	Horry	Shell	Residential/ Domestic	Residential/ Domestic	building	ca. 1955	Not Eligible
Shell	2043			5919 Hwy 905		Shell	Horry	Shell	Residential/ Domestic	Residential/ Domestic	building	ca. 1955	Not Eligible
Shell	2044			6006 Hwy 905		Shell	Horry	Shell	Residential/ Domestic	Residential/ Domestic	building	ca. 1955	Not Eligible
Shell	2045			6004 Hwy 905		Shell	Horry	Shell	Residential/ Domestic	Residential/ Domestic	building	ca. 1935	Not Eligible
Shell	2046			140 Dozier Cir.		Shell	Horry	Shell	Residential/ Domestic	Residential/ Domestic	building	ca. 1945	Not Eligible

Horry County Survey Results

Quad Name	Site No	Historic Name	Common Name	Address/ Location	City	Vicinity of	County	Quadrangle Name	Historical Use	Current Use	Category	Construction Date	SHPO National Register Determination
Shell	2047		Cemetery	0.1 m south of Hwy 905, east side of Big Gutter Ln.		Shell	Horry	Shell	Funerary	Funerary	site	ca. 1897	Not Eligible
Shell	2048			4751 Shell Rd.		Shell	Horry	Shell	Residential/ Domestic	Residential/ Domestic	building	ca. 1945	Not Eligible
Shell	2049			257 Dukes Rd.		Shell	Horry	Shell	Commercial	Residential/ Domestic	building	ca. 1955	Not Eligible
Shell	2050			0.1 mile north of 472, on west side of Eula Rd.		Shell	Horry	Shell	Residential/ Domestic	Residential/ Domestic	building	ca. 1935	Not Eligible
Shell	2050.01			0.1 mile north of 472, on west side of Eula Rd.		Shell	Horry	Shell	Agricultural	Unknown	building	ca. 1940	Not Eligible
Shell	2050.02			0.1 mile north of 472, on west side of Eula Rd.		Shell	Horry	Shell	Agricultural	Unknown	building	ca. 1945	Not Eligible
Shell	2051		Fat Cat Farm	4401 Hwy 472		Shell	Horry	Shell	Residential/ Domestic	Residential/ Domestic	building	ca. 1955	Not Eligible
Shell	2052			3719 Hwy 19		Hickory Grove	Horry	Shell	Residential/ Domestic	Residential/ Domestic	building	ca. 1935	Not Eligible
Shell	2053			3720 Hwy 19		Hickory Grove	Horry	Shell	Residential/ Domestic	Residential/ Domestic	building	ca. 1950	Not Eligible
Shell	2054		Cemetery	end of Traviana Ln.		Hickory Grove	Horry	Shell	Entertainment/ Recreation	Funerary	site	ca. 1916	Not Eligible
Shell	2055			3437 Hwy 905, north side		Shell	Horry	Shell	Residential/ Domestic	Residential/ Domestic	building	ca. 1940	Not Eligible
Shell	2056		Chestnut Cemetery	Hwy 472, north side, about a half mile west of Dexter Ln.		Shell	Horry	Shell	Funerary	Funerary	site	ca. 1893	Not Eligible
Shell	2057			one lot north of 673 Dexter Ln.		Shell	Horry	Shell	Residential/ Domestic	Residential/ Domestic	building	ca. 1950	Not Eligible
Shell	2058			1305 Adrian Hwy		Shell	Horry	Shell	Residential/ Domestic	Residential/ Domestic	building	ca. 1950	Not Eligible
Shell	2059			dead end of Rabbit Ln.		Shell	Horry	Shell	Residential/ Domestic	Residential/ Domestic	building	ca. 1925	Not Eligible
Shell	2060			1469 Dub Ln.		Shell	Horry	Shell	Residential/ Domestic	Residential/ Domestic	building	ca. 1900	Not Eligible
Shell	2061			2231 Cane Branch Rd.		Shell	Horry	Shell	Residential/ Domestic	Residential/ Domestic	building	ca. 1950	Not Eligible
Shell	2062			5400 Carol Todd Rd.		shell	Horry	Shell	Residential/ Domestic	Residential/ Domestic	building	ca. 1945	Not Eligible

Horry County Survey Results

Quad Name	Site No	Historic Name	Common Name	Address/ Location	City	Vicinity of	County	Quadrangle Name	Historical Use	Current Use	Category	Construction Date	SHPO National Register Determination
Shell	2063			Hwy 545 west side, 1 mile west of Hwy 66		Shell	Horry	Shell	Residential/Domestic	Residential/Domestic	building	ca. 1950	Not Eligible
Shell	2064			1421 Hwy 19		Hickory Grove	Horry	Shell	Residential/Domestic	Residential/Domestic	building	ca. 1945	Not Eligible
Shell	2065			Hwy 1124, 0.2 m west of Hwy 554		Hickory Grove	Horry	Shell	Residential/Domestic	Residential/Domestic	building	ca. 1930	Not Eligible
Shell	2067			1845 Hwy 66		Shell	Horry	Shell	Residential/Domestic	Residential/Domestic	building	ca. 1950	Not Eligible
Shell	2068			1165 Hwy 139		Shell	Horry	Shell	Residential/Domestic	Residential/Domestic	building	ca. 1950	Not Eligible
Shell	2069		Low Country Glass	4389 Hwy 19		Shell	Horry	Shell	Residential/Domestic	Residential/Domestic	building	ca. 1900	Not Eligible
Shell	2070			200 Christian Rd.		Shell	Horry	Shell	Residential/Domestic	Residential/Domestic	building	ca. 1945	Not Eligible
Shell	2071			2883 Hwy 19, west side		Hickory Grove	Horry	Shell	Residential/Domestic	Residential/Domestic	building	ca. 1930	Not Eligible
Shell	2072			2870 Hwy 19		Hickory Grove	Horry	Shell	Residential/Domestic	Residential/Domestic	building	ca. 1910	Not Eligible
Shell	2073			4020 Hwy 905		Hickory Grove	Horry	Shell	Residential/Domestic	Residential/Domestic	building	ca. 1950	Not Eligible
Shell	2074			across from 4020 Hwy 905		Hickory Grove	Horry	Shell	Residential/Domestic	Residential/Domestic	building	ca. 1935	Not Eligible
Surfside Beach	2244		Garden City Pier	in the ocean at Waccamaw and Atlantic Ave.	Garden City Beach		Horry	Surfside Beach	Entertainment/Recreation	Entertainment/Recreation	structure	ca. 1950, 1990s	Not Eligible
Surfside Beach	2819			211 10th Ave. S	Surfside Beach		Horry	Surfside Beach	Residential/Domestic	Residential/Domestic	building	ca. 1950	Not Eligible
Surfside Beach	2820			113 9th Ave. N	Surfside Beach		Horry	Surfside Beach	Residential/Domestic	Residential/Domestic	building	ca. 1955-60	Not Eligible
Surfside Beach	2821			1414 Palmetto Dr.	Surfside Beach		Horry	Surfside Beach	Residential/Domestic	Residential/Domestic	building	ca. 1955-60	Not Eligible
Surfside Beach	2822			118 Dogwood Dr.	Surfside Beach		Horry	Surfside Beach	Residential/Domestic	Residential/Domestic	building	ca. 1955-60	Not Eligible
Surfside Beach	2823			118 Ocean Blvd.	Surfside Beach		Horry	Surfside Beach	Residential/Domestic	Residential/Domestic	building	ca. 1955-60	Not Eligible
Surfside Beach	2824		Eagles	10 Ocean Blvd.	Surfside Beach		Horry	Surfside Beach	Commercial	Commercial	building	ca. 1955	Not Eligible
Surfside Beach	2825			130 Woodland Dr.	Garden City Beach		Horry	Surfside Beach	Residential/Domestic	Residential/Domestic	building	ca. 1950	Not Eligible
Surfside Beach	2827		Garden City Grocery	119 Atlantic Ave.	Garden City Beach		Horry	Surfside Beach	Residential/Domestic	Commercial	building	ca. 1955	Not Eligible

Horry County Survey Results

Quad Name	Site No	Historic Name	Common Name	Address/ Location	City	Vicinity of	County	Quadrangle Name	Historical Use	Current Use	Category	Construction Date	SHPO National Register Determination
Surfside Beach	2828		Seagull Gift Shop	123 Atlantic Ave.	Garden City Beach		Horry	Surfside Beach	Residential/Domestic	Residential/Domestic	building	ca. 1960	Not Eligible
Surfside Beach	2832		Ocean View Motel	131 North Waccamaw Dr.	Garden City Beach		Horry	Surfside Beach	Commercial	Commercial	building	ca. 1955-60	Not Eligible
Surfside Beach	2833			401 North Waccamaw Dr.	Garden City Beach		Horry	Surfside Beach	Residential/Domestic	Residential/Domestic	building	ca. 1950-55	Not Eligible
Surfside Beach	2834		Beauty Shop	517 North Waccamaw Dr.	Garden City Beach		Horry	Surfside Beach	Residential/Domestic	Commercial	building	ca. 1955	Not Eligible
Surfside Beach	2835			525 North Waccamaw Dr.	Garden City Beach		Horry	Surfside Beach	Residential/Domestic	Residential/Domestic	building	ca. 1955	Not Eligible
Surfside Beach	2836			923 North Waccamaw Dr.	Garden City Beach		Horry	Surfside Beach	Residential/Domestic	Residential/Domestic	building	ca. 1955-60	Not Eligible
Surfside Beach	2837			1021 North Waccamaw Dr.	Garden City Beach		Horry	Surfside Beach	Residential/Domestic	Residential/Domestic	building	ca. 1955-60	Not Eligible
Surfside Beach	2838			1019 North Waccamaw Dr.	Garden City Beach		Horry	Surfside Beach	Residential/Domestic	Residential/Domestic	building	ca. 1955	Not Eligible
Surfside Beach	2839			1123 North Waccamaw Dr.	Garden City Beach		Horry	Surfside Beach	Residential/Domestic	Residential/Domestic	building	ca. 1955-60	Not Eligible
Surfside Beach	2840			1523 Dogwood Dr. N	Garden City Beach		Horry	Surfside Beach	Residential/Domestic	Residential/Domestic	building	ca. 1955	Not Eligible
Surfside Beach	2841			828 3rd Ave. S	Surfside Beach		Horry	Surfside Beach	Commercial	Commercial	building	ca. 1955	Not Eligible
Surfside Beach	2842		Scrapbooks by the Sea	826 3rd Ave. S	Surfside Beach		Horry	Surfside Beach	Commercial	Commercial	building	ca. 1960	Not Eligible
Surfside Beach	2843			824 3rd Ave. S	Surfside Beach		Horry	Surfside Beach	Commercial	Commercial	building	ca. 1965	Not Eligible
Surfside Beach	2844		H&R Block	820-22 3rd Ave. S	Surfside Beach		Horry	Surfside Beach	Commercial	Commercial	building	ca. 1965	Not Eligible
Surfside Beach	2845		Tails A Waggin	816-818 3rd Ave. S	Surfside Beach		Horry	Surfside Beach	Commercial	Commercial	building	ca. 1965	Not Eligible
Surfside Beach	2846		Gallery Rothrock	814 3rd Ave. S	Surfside Beach		Horry	Surfside Beach	Commercial	Commercial	building	ca. 1965	Not Eligible
Surfside Beach	2847		PC Aviator	839 Surfside Dr.	Surfside Beach		Horry	Surfside Beach	Commercial	Commercial	building	ca. 1955-60	Not Eligible
Surfside Beach	2848		Carolina Hearing Center	835 Surfside Dr.	Surfside Beach		Horry	Surfside Beach	Commercial	Commercial	building	ca. 1955-60	Not Eligible
Surfside Beach	2849			833 Surfside Dr.	Surfside Beach		Horry	Surfside Beach	Commercial	Commercial	building	ca. 1960-65	Not Eligible
Surfside Beach	2850		Cuttin' Loose	831 Surfside Dr.	Surfside Beach		Horry	Surfside Beach	Commercial	Commercial	building	ca. 1960	Not Eligible
Surfside Beach	2851		Ally-Robert Johnson	825 Surfside Dr.	Surfside Beach		Horry	Surfside Beach	Commercial	Commercial	building	ca. 1965	Not Eligible

Horry County Survey Results

Quad Name	Site No	Historic Name	Common Name	Address/ Location	City	Vicinity of	County	Quadrangle Name	Historical Use	Current Use	Category	Construction Date	SHPO National Register Determination
Surfside Beach	2852		Surfside Cleaners	822 Surfside Dr.	Surfside Beach		Horry	Surfside Beach	Commercial	Commercial	building	ca. 1965	Not Eligible
Surfside Beach	2853	Bill's BBQ	Village Café	828 Surfside Dr.	Surfside Beach		Horry	Surfside Beach	Commercial	Commercial	building	1963	Not Eligible
Surfside Beach	2854		A. A. A. Transmissions	811 2nd Ave. N	Surfside Beach		Horry	Surfside Beach	Commercial	Commercial	building	ca. 1960	Not Eligible
Surfside Beach	3091		Surfside Pier	across from Surfside Dr., in the ocean	Surfside Beach		Horry	Surfside Beach	Entertainment/ Recreation	Entertainment/ Recreation	structure	ca. 1950s	Not Eligible
Tabor City East	1596			100 Road 1282		Loris	Horry	Tabor City East	Residential/ Domestic	Residential/ Domestic	building	ca. 1960s	Not Eligible
Tabor City West	0300	Williamson Home	Williamson Home	1991 Fair Bluff Hwy		Green Sea	Horry	Tabor City W	Residential/ Domestic	Residential/ Domestic	building	ca. 1908	Not Eligible
Tabor City West	0302	J. P. Derham House	Derham House	1070 Hwy 410	Green Sea	Floyd	Horry	Tabor City W	Residential/ Domestic	Residential/ Domestic	building	ca. 1900	Not Eligible
Tabor City West	0303	McGaugan House	Wilson Lovett House	1041 Hwy 410	Green Sea	Floyds	Horry	Tabor City W	Residential/ Domestic	Residential/ Domestic	building	ca. 1890	Not Eligible
Tabor City West	0367	Lupo Homestead	Graham House	1711 Green Sea Rd.		Green Sea	Horry	Tabor City W	Residential/ Domestic	Residential/ Domestic	building	ca. 1912	Not Eligible
Tabor City West	0368	Aubrey Jackson Homestead	Steve Jackson House	E side of St. Joseph Dr. approx 25 yds N of Hwy 410		Green Sea	Horry	Tabor City W	Residential/ Domestic	Residential/ Domestic	building	ca. 1928	Not Eligible
Tabor City West	0371	Henry and Willie Shelley	Victor and Lufsey Shelley	4420 Powell Rd.		Green Sea	Horry	Tabor City W	Residential/ Domestic	Residential/ Domestic	building	ca. 1922	Not Eligible
Tabor City West	0372	Powell House	Powell House	4261 Powell Rd		Green Sea	Horry	Tabor City W	Residential/ Domestic	Residential/ Domestic	building	ca. 1918	Not Eligible
Tabor City West	0373	Strickland House	Causey House	2601 Harrelson / Bay View Rd		Green Sea	Horry	Tabor City W	Residential/ Domestic	Residential/ Domestic	building	ca. 1890, 192	Not Eligible
Tabor City West	0374	Grainger House	Grainger House	4850 Fairview Hwy		Green Sea	Horry	Tabor City W	Residential/ Domestic	Residential/ Domestic	building	ca. 1904	Not Eligible
Tabor City West	0375	Old Carolina Church	Old Carolina Church	east side of dirt road across from "new" Carolina Church		Green Sea	Horry	Tabor City W	Religious	Unknown	building	ca. 1920	Not Eligible
Tabor City West	0376	Ward Homestead	Ward Home	6145 Fairview Hwy		Tabor City	Horry	Tabor City W	Residential/ Domestic	Residential/ Domestic	building	ca. 1880, 192	Not Eligible
Tabor City West	0376.01	Ward Homestead	Ward Home (outbuilding)	6145 Fairview Hwy		Tabor City	Horry	Tabor City W	Other	Other	building	ca. 1950	Not Eligible
Tabor City West	0376.02	Ward Homestead	Ward Home (outbuilding)	6145 Fairview Hwy		Tabor City	Horry	Tabor City W	Agricultural	Other	building	ca. 1940	Not Eligible
Tabor City West	0377	Harrelson Homestead	Keith W. Harrelson Horse	3341 Hwy 410 / Green Sea Rd.		Tabor City & Green Sea	Horry	Tabor City W	Residential/ Domestic	Residential/ Domestic	building	ca. 1882	Not Eligible

Horry County Survey Results

Quad Name	Site No	Historic Name	Common Name	Address/ Location	City	Vicinity of	County	Quadrangle Name	Historical Use	Current Use	Category	Construction Date	SHPO National Register Determination
Tabor City West	0378	Mills House	Mills House	3470 Hwy 410 / Green Sea Rd.		Green Sea	Horry	Tabor City W	Residential/ Domestic	Residential/ Domestic	building	ca. 1910	Not Eligible
Tabor City West	0380	Clemmons Homestead	Clemmons House	2 miles west of N.C./ S.C. border on north side of Hwy 410		Green Sea	Horry	Tabor City W	Residential/ Domestic	Residential/ Domestic	building	ca. 1928, 193	Not Eligible
Tabor City West	0382	Old Sam Strickland House	Phil Clemmons House	1848 Green Sea Rd.		Green Sea	Horry	Tabor City W	Residential/ Domestic	Residential/ Domestic	building	ca. 1938	Not Eligible
Tabor City West	0406	Green Sea Floyds Elementary School	Green Sea Head Start Center	W side of Hwy 410	Green Sea		Horry	Tabor City W	Educational	Educational	building	ca. 1940	Not Eligible
Tabor City West	3443			2351 Harrelson / Bay View Rd.		Green Sea	Horry	Tabor City W	Residential/ Domestic	Residential/ Domestic	building	ca. 1915	Not Eligible
Tabor City West	3443.01			2351 Harrelson / Bay View Rd.		Green Sea	Horry	Tabor City W	Other	Other	building	ca. 1950	Not Eligible
Tabor City West	3443.02			2351 Harrelson / Bay View Rd.			Horry	Tabor City W	Other	Other	building	ca. 1950	Not Eligible
Tabor City West	3444		Williamson Cemetery	W side of Olive Rd across from Sea Breeze Rd.		Green Sea	Horry	Tabor City W	Funerary	Funerary	site	ca. 1875 - 20	Not Eligible
Tabor City West	3445			3061 Bay View Rd.		Green See	Horry	Tabor City W	Residential/ Domestic	Residential/ Domestic	building	ca. 1945	Not Eligible
Tabor City West	3445.01			3061 Bay View Rd.		Green Sea	Horry	Tabor City W	Agricultural	Agricultural	building	ca. 1950	Not Eligible
Tabor City West	3445.02			3061 Bay View Rd.		Green Sea	Horry	Tabor City W	Agricultural	Agricultural	building	ca. 1945	Not Eligible
Tabor City West	3446		Grassy Bay Baptist Church	corner of Grassy Bay Dr. and Bay View Dr.		Green Sea	Horry	Tabor City W	Religious	Religious	building	ca. 1955	Not Eligible
Tabor City West	3447			2850 Bay View Dr.		Green Sea	Horry	Tabor City W	Residential/ Domestic	Residential/ Domestic	building	ca. 1950	Not Eligible
Tabor City West	3448			E side of Strickland Rd. approx. 1/ 2 mile S of Norton Rd.		Fair Bluff	Horry	Tabor City W	Residential/ Domestic	Residential/ Domestic	structure	ca. 1910	Not Eligible
Tabor City West	3448.01			E side of Strickland Rd. approx. 1/ 2 mile S of Norton Rd.		Fair Bluff	Horry	Tabor City W	Other	Other	building	ca. 1960	Not Eligible
Tabor City West	3448.02			E side of Strickland Rd. approx. 1/ 2 mile S of Norton Rd.		Fair Bluff	Horry	Tabor City W	Agricultural	Agricultural	building	ca. 1910	Not Eligible

Horry County Survey Results

Quad Name	Site No	Historic Name	Common Name	Address/ Location	City	Vicinity of	County	Quadrangle Name	Historical Use	Current Use	Category	Construction Date	SHPO National Register Determination
Tabor City West	3449			N side of Strickland Rd. approx. 1 mile S of Norton Rd.		Fair Bluff	Horry	Tabor City W	Residential/Domestic	Unknown	building	1894	Not Eligible
Tabor City West	3450			E side of Playcard Rd. approx. 1/ 2 mile N of Norton Rd.		Fair Bluff	Horry	Tabor City W	Residential/Domestic	Unknown	building	ca. 1890	Not Eligible
Tabor City West	3450.01			E side of Playcard Rd. approx. 1/ 2 mile N of Norton Rd.		Fair Bluff	Horry	Tabor City W	Other	Other	building	ca. 1950	Not Eligible
Tabor City West	3450.02			E side of Playcard Rd. approx. 1/ 2 mile N of Norton Rd.		Fan Bluff	Horry	Tabor City W	Agricultural	Agricultural	building	ca. 1940	Not Eligible
Tabor City West	3450.03			E side of Playcard Rd. approx. 1/ 2 mile N of Norton Rd.		Fair Bluff	Horry	Tabor City W	Other	Other	building	ca. 1960	Not Eligible
Tabor City West	3450.04			E side of Playcard Rd. approx. 1/ 2 mile N of Norton Rd.		Fair Bluff	Horry	Tabor City W	Residential/Domestic	Residential/Domestic	building	ca. 1965	Not Eligible
Tabor City West	3451	Green Sea High School Gym	Green Sea High School Gym	NE corner of Hwy 410 & School Dr.	Green Sea		Horry	Tabor City W	Educational	Vacant	building	ca. 1965	Not Eligible
Tabor City West	3452	Green Sea Baptist Church	Green Sea Baptist Church	1231 Hwy 410	Green Sea		Horry	Tabor City W	Religious	Religious	building	ca. 1932	Not Eligible
Tabor City West	3452.01	Green Sea Baptist Church parish house	Green Sea Baptist Church parish house	1231 Hwy 410	Green Sea		Horry	Tabor City W	Residential/Domestic	Residential/Domestic	building	ca. 1935	Not Eligible
Tabor City West	3453			1849 Fair Bluff Hwy		Green Sea	Horry	Tabor City W	Residential/Domestic	Residential/Domestic	building	ca. 1920	Not Eligible
Tabor City West	3454			N side of Norton Rd approx 2 miles W of Fair Bluff Hwy		Fair Bluff	Horry	Tabor City W	Residential/Domestic	Vacant	building	ca. 1910	Not Eligible
Tabor City West	3455			4000 Fair Bluff Hwy		Fair Bluff	Horry	Tabor City W	Residential/Domestic	Residential/Domestic	building	ca. 1935	Not Eligible
Tabor City West	3455.01			4000 Fair Bluff Hwy		Fair Bluff	Horry	Tabor City W	Residential/Domestic	Unknown	building	ca. 1890	Not Eligible
Tabor City West	3456	Buffkin's Cemetery	Buffkin's Cemetery	W side of Fair Bluff Hwy approx. 1 mile S of Strickland Rd.		Fair Bluff	Horry	Tabor City W	Funerary	Funerary	building	ca. 1885-2000	Not Eligible

Horry County Survey Results

Quad Name	Site No	Historic Name	Common Name	Address/ Location	City	Vicinity of	County	Quadrangle Name	Historical Use	Current Use	Category	Construction Date	SHPO National Register Determination
Tabor City West	3457			S side of Glenwood Dr. approx. 1/ 4 mile E of Fair Bluff Hwy		Fair Bluff	Horry	Tabor City W	Residential/ Domestic	Residential/ Domestic	building	ca. 1915	Not Eligible
Tabor City West	3458			2580 Archie Dr.		Green Sea	Horry	Tabor City W	Residential/ Domestic	Residential/ Domestic	building	ca. 1920	Not Eligible
Tabor City West	3459			3020 Green Sea Rd.		Green Sea	Horry	Tabor City W	Residential/ Domestic	Residential/ Domestic	building	ca. 1940	Not Eligible
Tabor City West	3460		Carolina Baptist Church	2409 Church Rd.		Green Sea	Horry	Tabor City W	Religious	Religious	building	ca. 1960	Not Eligible
Tabor City West	3460.01		Caroline Baptist Church Cemetery	2409 Church Rd.		Green Sea	Horry	Tabor City W	Funerary	Funerary	building	ca. 1890-2005	Not Eligible
Tabor City West	3461	Green Sea Cemetery	Green Sea Cemetery	S side of Hwy 410 at the intersection of Fair Bluff Hwy	Green Sea		Horry	Tabor City W	Funerary	Funerary	site	ca. 1900-2005	Not Eligible
Tabor City West	3462			1610 Green Sea Rd.		Green Sea	Horry	Tabor City W	Residential/ Domestic	Residential/ Domestic	building	ca. 1950	Not Eligible
Tabor City West	3463			2030 Fowler School Rd.		Tabor City	Horry	Tabor City W	Residential/ Domestic	Residential/ Domestic	building	ca. 1950	Not Eligible
Tabor City West	3463.01			2030 Fowler School Rd.		Tabor City	Horry	Tabor City W	Other	Other	building	ca. 1955	Not Eligible
Tabor City West	3466			3401 Hagan Rd.		Tabor City & Green Sea	Horry	Tabor City W	Residential/ Domestic	Residential/ Domestic	building	ca. 1955	Not Eligible
Wampee	0317	Bell House	Reatha Bell House	9625 Hwy 90			Horry	Wampee	Residential/ Domestic	Residential/ Domestic	building	ca. 1901	Not Eligible
Wampee	0318			2294 Jones Rd.		Wampee	Horry	Wampee	Residential/ Domestic	Residential/ Domestic	building	ca. 1915	Not Eligible
Wampee	0319	Bratcher House	Nelda Bratcher House	9461 Hwy 90		Wampee	Horry	Wampee	Residential/ Domestic	Residential/ Domestic	building	ca. 1935	Not Eligible
Wampee	0320	Thompson House	Thompson House	right of 9461 Hwy 90		Wampee	Horry	Wampee	Residential/ Domestic	Residential/ Domestic	building	ca. 1915	Not Eligible
Wampee	0321		Bell Home	NE of int. of Hwy 90 and Hwy 57		Wampee	Horry	Wampee	Residential/ Domestic	Residential/ Domestic	building	ca. 1890	Not Eligible
Wampee	0322			9731 Hwy 90		Wampee	Horry	Wampee	Residential/ Domestic	Residential/ Domestic	building	ca. 1890	Not Eligible
Wampee	0324	Coates House	Coates House	9828 Hwy 90			Horry	Wampee	Residential/ Domestic	Residential/ Domestic	building	ca. 1921	Not Eligible
Wampee	0324.01	Coates House	Coates House (outbuilding)	9828 Hwy 90		Wampee	Horry	Wampee	Agricultural	Agricultural	building	ca. 1955	Not Eligible
Wampee	0326	Little River Bridge	Little River Bridge	intersection of S.C. 20 and Intracoastal Waterway		Little River	Horry	Wampee	Transportation	Transportation	structure	1934	Eligible

Horry County Survey Results

Quad Name	Site No	Historic Name	Common Name	Address/ Location	City	Vicinity of	County	Quadrangle Name	Historical Use	Current Use	Category	Construction Date	SHPO National Register Determination
Wampee	0331.01	Boyd House	Boyd House (outbuilding)	1.5 m north of Hwy 905 on west side of Hwy 66			Horry	Wampee	Agricultural	Unknown	building	ca. 1930	Not Eligible
Wampee	2178		Forest Lawn Cemetery	right of 2396 Water Tower Rd.			Horry	Wampee	Funerary	Funerary	site	ca. 1901	Not Eligible
Wampee	2179			10235 Hwy 90		Wampee	Horry	Wampee	Residential/ Domestic	Residential/ Domestic	building	ca. 1935	Not Eligible
Wampee	2180			10123 Hwy 90		Wampee	Horry	Wampee	Residential/ Domestic	Residential/ Domestic	building	ca. 1935	Not Eligible
Wampee	2181		Wampee United Methodist Church	9911 Hwy 90		Wampee	Horry	Wampee	Residential/ Domestic	Residential/ Domestic	building	ca. 1965	Not Eligible
Wampee	2182		Cemetery	0.1 m south of int. with Punk Rd. on Mt. Zion Rd.		Wampee	Horry	Wampee	Funerary	Funerary	site	ca. 1948	Not Eligible
Wampee	2183		Mt. Zion A.M.E. Church	3055 Mt. Zion Rd., east side		Wampee	Horry	Wampee	Religious	Religious	building	1961	Not Eligible
Wampee	2183.01		Mt. Zion A.M.E. Church Cemetery	3055 Mt. Zion Rd		Wampee	Horry	Wampee	Funerary	Funerary	site	ca. 1901	Not Eligible
Wampee	2184		Mt. Pleasant Missionary Baptist Church	2440 Mt. Zion Rd.		Wampee	Horry	Wampee	Religious	Religious	building	1963	Not Eligible
Wampee	2185			1150 Hwy 57, north side		Wampee	Horry	Wampee	Residential/ Domestic	Residential/ Domestic	building	ca. 1935	Not Eligible
Wampee	2186			2224 Sunny Rd.		Wampee	Horry	Wampee	Residential/ Domestic	Residential/ Domestic	building	ca. 1940	Not Eligible
Wampee	2188			left of 9202 Hwy 90, south side		Wampee	Horry	Wampee	Residential/ Domestic	Residential/ Domestic	building	ca. 1950	Not Eligible
Wampee	2189			9201 Hwy 90		Wampee	Horry	Wampee	Residential/ Domestic	Residential/ Domestic	building	ca. 1940	Not Eligible
Wampee	2190			8415 Hwy 90		Wampee	Horry	Wampee	Residential/ Domestic	Residential/ Domestic	building	ca. 1945	Not Eligible
Wampee	2191		Cemetery	right of 3139 Della Rd.		Wampee	Horry	Wampee	Funerary	Funerary	site	ca. 1943	Not Eligible
Wampee	2192		Cemetery	Vereen Rd., west side, corner with C.V. Lane, also on		Wampee	Horry	Wampee	Funerary	Funerary	site		Not Eligible
Wampee	2246			one lot right of 4149 Horseshoe Cir. South		Little River	Horry	Wampee	Residential/ Domestic	Residential/ Domestic	building	ca. 1950	Not Eligible
Wampee	2247		Fronnie's Barber Shop	225 Hwy 90		Little River	Horry	Wampee	Commercial	Commercial	building	ca. 1965	Not Eligible

Horry County Survey Results

Quad Name	Site No	Historic Name	Common Name	Address/ Location	City	Vicinity of	County	Quadrangle Name	Historical Use	Current Use	Category	Construction Date	SHPO National Register Determination
Wampee	2248		Napa Auto Parts	one lot right of 4137 Olde Hwy 17		Little River	Horry	Wampee	Commercial	Commercial	building	ca. 1955	Not Eligible
Wampee	2249			4317 Olde Hwy 17		Little River	Horry	Wampee	Residential/ Domestic	Residential/ Domestic	building	ca. 1940	Not Eligible
Wampee	2250		Strand Chemical Co.	4315 Olde Highway 17		Little River	Horry	Wampee	Commercial	Vacant	building	ca. 1955	Not Eligible
Wampee	2251			int. of Hwy 90 and Hwy 17		Little River	Horry	Wampee	Residential/ Domestic	Residential/ Domestic	building	ca. 1950	Not Eligible
Wampee	2252		Macedonia A.M. E. Church	4652 Little River Neck Rd.		Little River	Horry	Wampee	Religious	Religious	building	1957	Not Eligible
Wampee	2256			3830 Hwy 1008 (Bottle Hill Rd.)		Little River	Horry	Wampee	Residential/ Domestic	Residential/ Domestic	building	ca. 1945	Not Eligible
Wampee	2257		Wampee Baptist Church	Hwy 90, south side, about 1 m east of Water Tower Rd.			Horry	Wampee	Religious	Religious	building	ca. 1946	Not Eligible
Wampee	2258			10580 Hwy 90			Horry	Wampee	Residential/ Domestic	Residential/ Domestic	building	ca. 1935	Not Eligible
Wampee	2259			north side of Hwy 90, across from int. with St. Joseph Rd.			Horry	Wampee	Residential/ Domestic	Residential/ Domestic	building	ca. 1930	Not Eligible
Wampee	2260			918 Sandridge, east side			Horry	Wampee	Residential/ Domestic	Residential/ Domestic	building	ca. 1935	Not Eligible
Wampee	2261			1006 Sandridge, west side			Horry	Wampee	Residential/ Domestic	Residential/ Domestic	building	ca. 1930	Not Eligible
Wampee	2262		cemetery	Firetower Rd., south side, about 2-3 miles south of Hwy 90			Horry	Wampee	Funerary	Funerary	site	ca. 1902	Not Eligible
Wampee	2263			across from 2200 Sandridge Rd., east side, maybe 2217			Horry	Wampee	Residential/ Domestic	Residential/ Domestic	building	ca. 1950	Not Eligible
Wampee	2264			585 Sandridge			Horry	Wampee	Residential/ Domestic	Residential/ Domestic	building	ca. 1915	Not Eligible
Wampee	2265		First Baptist Church of N. Myrtle Beach	NW corner of Hwy 17 and Second Ave. S.			Horry	Wampee	Religious	Religious	building	ca. 1952	Not Eligible
Wampee	2266		swing bridge at Barefoot Landing	bridge on 46th Ave at Intracoastal Waterway			Horry	Wampee	Transportation	Transportation	structure	ca. 1936	Not Eligible
Wampee	2267			4614 Ocean Blvd.	North Myrtle		Horry	Wampee	Residential/ Domestic	Residential/ Domestic	building	ca. 1955	Not Eligible
Wampee	2268			4107 Ocean Blvd.	North Myrtle	Windy Hill Beach	Horry	Wampee	Residential/ Domestic	Residential/ Domestic	building	ca. 1950	Not Eligible

Horry County Survey Results

Quad Name	Site No	Historic Name	Common Name	Address/ Location	City	Vicinity of	County	Quadrangle Name	Historical Use	Current Use	Category	Construction Date	SHPO National Register Determination
Wampee	2269			4104 Ocean Blvd., north side	North Myrtle	Windy Hill Beach	Horry	Wampee	Residential/Domestic	Residential/Domestic	building	ca. 1945	Not Eligible
Wampee	2270		Cool Air Cottage	4103 Ocean Blvd.	North Myrtle	Windy Hill Beach	Horry	Wampee	Residential/Domestic	Residential/Domestic	building	ca. 1953	Not Eligible
Wampee	2270.01			4103 Ocean Blvd.	North Myrtle	Windy Hill Beach	Horry	Wampee	Unknown	Unknown	building	ca. 1950	Not Eligible
Wampee	2271			3400 Ocean Blvd., north side	North Myrtle	Windy Hill Beach	Horry	Wampee	Residential/Domestic	Residential/Domestic	building	ca. 1940	Not Eligible
Wampee	2272			3408 Ocean Blvd.	North Myrtle	Windy Hill Beach	Horry	Wampee	Residential/Domestic	Residential/Domestic	building	ca. 1955	Not Eligible
Wampee	2273			one lot west of 3408 Ocean Blvd.	North Myrtle	Windy Hill Beach	Horry	Wampee	Residential/Domestic	Residential/Domestic	building	ca. 1960	Not Eligible
Wampee	2274			4302 Ocean Blvd.	North Myrtle		Horry	Wampee	Residential/Domestic	Residential/Domestic	building	ca. 1955	Not Eligible
Wampee	2275			4514 Surf Rd.	North Myrtle		Horry	Wampee	Residential/Domestic	Residential/Domestic	building	ca. 1955	Not Eligible
Wampee	2276			4505 Lewis Rd., and 4504 Hedrick St.	North Myrtle		Horry	Wampee	Residential/Domestic	Residential/Domestic	building	ca. 1945	Not Eligible
Wampee	2277			4516 Lewis Rd.	North Myrtle		Horry	Wampee	Residential/Domestic	Residential/Domestic	building	ca. 1955	Not Eligible
Wampee	2278			two lots west of 602 Moore St.	North Myrtle		Horry	Wampee	Residential/Domestic	Residential/Domestic	building	ca. 1955	Not Eligible
Wampee	2279		Myrtle Beach Christian	NW corner of Poinsett and 43rd.	North Myrtle		Horry	Wampee	Commercial	Commercial	building	ca. 1955	Not Eligible
Wampee	2280			404 39th Ave. S	North Myrtle		Horry	Wampee	Residential/Domestic	Residential/Domestic	building	ca. 1950	Not Eligible
Wampee	2281			602 38th Ave. S	North Myrtle		Horry	Wampee	Residential/Domestic	Residential/Domestic	building	ca. 1950	Not Eligible
Wampee	2282			3702 Birchwood Rd.	North Myrtle		Horry	Wampee	Residential/Domestic	Residential/Domestic	building	ca. 1950	Not Eligible
Wampee	2283			3806 Birchwood	North Myrtle		Horry	Wampee	Residential/Domestic	Residential/Domestic	building	ca. 1950	Not Eligible
Wampee	2284			4100 Seaview St.	North Myrtle		Horry	Wampee	Residential/Domestic	Residential/Domestic	building	ca. 1955	Not Eligible
Wampee	2285			4202 Seaview St.	North Myrtle		Horry	Wampee	Residential/Domestic	Residential/Domestic	building	ca. 1955-60	Not Eligible
Wampee	2286			4510 Ocean Blvd., west side	North Myrtle		Horry	Wampee	Residential/Domestic	Residential/Domestic	building	ca. 1940	Not Eligible
Wampee	2287			506 33rd Ave. S	North Myrtle		Horry	Wampee	Residential/Domestic	Residential/Domestic	building	ca. 1955	Not Eligible
Wampee	2288			1606 Perrin St.	North Myrtle		Horry	Wampee	Residential/Domestic	Residential/Domestic	building	ca. 1955-60	Not Eligible

Horry County Survey Results

Quad Name	Site No	Historic Name	Common Name	Address/ Location	City	Vicinity of	County	Quadrangle Name	Historical Use	Current Use	Category	Construction Date	SHPO National Register Determination
Wampee	2289			1610 Perrin St.	North Myrtle		Horry	Wampee	Residential/ Domestic	Residential/ Domestic	building	ca. 1940	Not Eligible
Wampee	2290			1618 Perrin St.	North Myrtle		Horry	Wampee	Residential/ Domestic	Residential/ Domestic	building	ca. 1950	Not Eligible
Wampee	2291		Good Lucie Apts.	1716 Perrin St.	North Myrtle		Horry	Wampee	Residential/ Domestic	Residential/ Domestic	building	ca. 1955	Not Eligible
Wampee	2292			1804 Perrin St.	North Myrtle		Horry	Wampee	Residential/ Domestic	Residential/ Domestic	building	ca. 1950	Not Eligible
Wampee	2293			2106 Perrin St.	North Myrtle		Horry	Wampee	Residential/ Domestic	Residential/ Domestic	building	ca. 1950	Not Eligible
Wampee	2294			2402 Perrin St.	North Myrtle		Horry	Wampee	Residential/ Domestic	Residential/ Domestic	building	ca. 1955	Not Eligible
Wampee	2295			two lots east of 2506 Perrin St.	North Myrtle		Horry	Wampee	Residential/ Domestic	Residential/ Domestic	building	ca. 1955	Not Eligible
Wampee	2296			1702-1 Holly Rd.	North Myrtle		Horry	Wampee	Residential/ Domestic	Residential/ Domestic	building	ca. 1955-60	Not Eligible
Wampee	2297			1700 Holly	North Myrtle		Horry	Wampee	Residential/ Domestic	Residential/ Domestic	building	ca. 1955-60	Not Eligible
Wampee	2298			across from 1614 Holly St, south	North Myrtle		Horry	Wampee	Residential/ Domestic	Residential/ Domestic	building	ca. 1955-60	Not Eligible
Wampee	2299			1516 Holly St.	North Myrtle		Horry	Wampee	Residential/ Domestic	Residential/ Domestic	building	ca. 1955	Not Eligible
Wampee	2300			1515 Havens St.	North Myrtle		Horry	Wampee	Residential/ Domestic	Residential/ Domestic	building	ca. 1955-60	Not Eligible
Wampee	2301			1620 Havens St.	North Myrtle		Horry	Wampee	Residential/ Domestic	Residential/ Domestic	building	ca. 1955	Not Eligible
Wampee	2302			1904 Havens St.	North Myrtle		Horry	Wampee	Residential/ Domestic	Residential/ Domestic	building	ca. 1955-60	Not Eligible
Wampee	2303			2704 Hillside St.	North Myrtle		Horry	Wampee	Residential/ Domestic	Residential/ Domestic	building	ca. 1955-60	Not Eligible
Wampee	2304			one lot west of 1509 Edge Rd.	North Myrtle		Horry	Wampee	Residential/ Domestic	Residential/ Domestic	building	ca. 1955-60	Not Eligible
Wampee	2305			2706 Ocean Blvd.	North Myrtle		Horry	Wampee	Residential/ Domestic	Residential/ Domestic	building	ca. 1955-60	Not Eligible
Wampee	2306			2610 Ocean Blvd.	North Myrtle		Horry	Wampee	Residential/ Domestic	Residential/ Domestic	building	ca. 1955-60	Not Eligible
Wampee	2307			2604 Ocean Blvd.	North Myrtle		Horry	Wampee	Residential/ Domestic	Residential/ Domestic	building	ca. 1955	Not Eligible
Wampee	2308			2402 Ocean Blvd	North Myrtle		Horry	Wampee	Residential/ Domestic	Residential/ Domestic	building	ca. 1955-60	Not Eligible
Wampee	2309			2308 Ocean Blvd.	North Myrtle		Horry	Wampee	Residential/ Domestic	Residential/ Domestic	building	ca. 1955	Not Eligible

Horry County Survey Results

Quad Name	Site No	Historic Name	Common Name	Address/ Location	City	Vicinity of	County	Quadrangle Name	Historical Use	Current Use	Category	Construction Date	SHPO National Register Determination
Wampee	2310			2306 Ocean Blvd.	North Myrtle		Horry	Wampee	Residential/ Domestic	Residential/ Domestic	building	ca. 1955-60	Not Eligible
Wampee	2311			2304 Ocean Blvd.	North Myrtle		Horry	Wampee	Residential/ Domestic	Residential/ Domestic	building	ca. 1955-60	Not Eligible
Wampee	2312		Sandy Bottoms	2104 Ocean Blvd.	North Myrtle		Horry	Wampee	Residential/ Domestic	Residential/ Domestic	building	ca. 1955-60	Not Eligible
Wampee	2313			2012 Ocean Blvd.	North Myrtle		Horry	Wampee	Residential/ Domestic	Residential/ Domestic	building	ca. 1950	Not Eligible
Wampee	2313.01			2012 Ocean Blvd.	North Myrtle		Horry	Wampee	Unknown	Unknown	building	ca. 1950	Not Eligible
Wampee	2314			2000 Ocean Blvd.	North Myrtle		Horry	Wampee	Residential/ Domestic	Residential/ Domestic	building	ca. 1955	Not Eligible
Wampee	2315			1906 Ocean Blvd.	North Myrtle		Horry	Wampee	Residential/ Domestic	Residential/ Domestic	building	ca. 1945	Not Eligible
Wampee	2316			1806 Ocean Blvd.	North Myrtle		Horry	Wampee	Residential/ Domestic	Residential/ Domestic	building	ca. 1955-60	Not Eligible
Wampee	2317		The Carol Inn Albert Cooper	1800 Ocean Blvd.	North Myrtle	Crescent Beach	Horry	Wampee	Commercial	Commercial	building	ca. 1950	Not Eligible
Wampee	2318			1600 Ocean Blvd.	North Myrtle	Crescent Beach	Horry	Wampee	Residential/ Domestic	Residential/ Domestic	building	ca. 1955	Not Eligible
Wampee	2319		Apts.	1605 Ocean Blvd., sea side	North Myrtle	Crescent Beach	Horry	Wampee	Residential/ Domestic	Residential/ Domestic	building	ca. 1955-65	Not Eligible
Wampee	2319.01			1605 Ocean Blvd.	North Myrtle	Crescent Beach	Horry	Wampee	Residential/ Domestic	Residential/ Domestic	building	ca. 1950	Not Eligible
Wampee	2320			1609 Ocean Blvd., sea side	North Myrtle	Crescent Beach	Horry	Wampee	Residential/ Domestic	Residential/ Domestic	building	ca. 1955-60	Not Eligible
Wampee	2320.01			1609 Ocean Blvd., sea side	North Myrtle	Crescent Beach	Horry	Wampee	Residential/ Domestic	Residential/ Domestic	building	ca. 1955-60	Not Eligible
Wampee	2321			1608 Ocean Blvd.	North Myrtle	Crescent Beach	Horry	Wampee	Residential/ Domestic	Residential/ Domestic	building	ca. 1945	Not Eligible
Wampee	2322			1610 Ocean Blvd.	North Myrtle	Crescent Beach	Horry	Wampee	Residential/ Domestic	Residential/ Domestic	building	ca. 1950	Not Eligible
Wampee	2323			1612 Ocean Blvd.	North Myrtle	Crescent Beach	Horry	Wampee	Residential/ Domestic	Residential/ Domestic	building	ca. 1955-60	Not Eligible
Wampee	2324			across from 408 16th Ave. S	North Myrtle	Crescent Beach	Horry	Wampee	Residential/ Domestic	Residential/ Domestic	building	ca. 1955-60	Not Eligible
Wampee	2325			508 16th Ave. S	North Myrtle	Crescent Beach	Horry	Wampee	Residential/ Domestic	Residential/ Domestic	building	ca. 1955-60	Not Eligible
Wampee	2326			706 15th Ave. S	North Myrtle	Crescent Beach	Horry	Wampee	Residential/ Domestic	Residential/ Domestic	building	1950	Eligible
Wampee	2327			405 15th Ave. S	North Myrtle	Crescent Beach	Horry	Wampee	Residential/ Domestic	Residential/ Domestic	building	ca. 1955-60	Not Eligible

Horry County Survey Results

Quad Name	Site No	Historic Name	Common Name	Address/ Location	City	Vicinity of	County	Quadrangle Name	Historical Use	Current Use	Category	Construction Date	SHPO National Register Determination
Wampee	2328			400 17th Ave. S	North Myrtle	Crescent Beach	Horry	Wampee	Commercial	Commercial	building	ca. 1955-60	Not Eligible
Wampee	2329		part of Crescent Beach Arcade, putt-putt	across from 403 17th Ave. S	North Myrtle Beach	Crescent Beach	Horry	Wampee	Commercial	Vacant	building	ca. 1955-60	Not Eligible
Wampee	2330			502 17th Ave. S	North Myrtle	Crescent Beach	Horry	Wampee	Residential/ Domestic	Residential/ Domestic	building	ca. 1950	Not Eligible
Wampee	2331			508 17th Ave. S	North Myrtle	Crescent Beach	Horry	Wampee	Residential/ Domestic	Residential/ Domestic	building	ca. 1950	Not Eligible
Wampee	2332			702 17th Ave. S	North Myrtle	Crescent Beach	Horry	Wampee	Residential/ Domestic	Residential/ Domestic	building	ca. 1955-60	Not Eligible
Wampee	2333			704 17th Ave. S	North Myrtle	Crescent Beach	Horry	Wampee	Residential/ Domestic	Residential/ Domestic	building	ca. 1955	Not Eligible
Wampee	2334			706 18th Ave. S	North Myrtle	Crescent Beach	Horry	Wampee	Residential/ Domestic	Residential/ Domestic	building	ca. 1955-60	Not Eligible
Wampee	2335			704 18th Ave. S	North Myrtle	Crescent Beach	Horry	Wampee	Residential/ Domestic	Residential/ Domestic	building	ca. 1955-60	Not Eligible
Wampee	2336			605 18th Ave. S	North Myrtle	Crescent Beach	Horry	Wampee	Residential/ Domestic	Residential/ Domestic	building	ca. 1950	Not Eligible
Wampee	2337			across from 302 21st Ave., south side	North Myrtle	Crescent Beach	Horry	Wampee	Residential/ Domestic	Residential/ Domestic	building	ca. 1959-60	Not Eligible
Wampee	2338			408 21st Ave. S	North Myrtle	Crescent Beach	Horry	Wampee	Residential/ Domestic	Residential/ Domestic	building	ca. 1955-60	Not Eligible
Wampee	2339			505 21st Ave. S	North Myrtle	Crescent Beach	Horry	Wampee	Residential/ Domestic	Residential/ Domestic	building	ca. 1950-55	Not Eligible
Wampee	2340			605 21st Ave. S	North Myrtle	Crescent Beach	Horry	Wampee	Residential/ Domestic	Residential/ Domestic	building	1950	Not Eligible
Wampee	2341			604 22nd Ave. S	North Myrtle	Crescent Beach	Horry	Wampee	Residential/ Domestic	Residential/ Domestic	building	ca. 1955-60	Not Eligible
Wampee	2342			503 25th Ave. S	North Myrtle	Crescent Beach	Horry	Wampee	Residential/ Domestic	Residential/ Domestic	building	ca. 1955-60	Not Eligible
Wampee	2343			NW corner of Perrin and 25th Ave. S.	North Myrtle	Crescent Beach	Horry	Wampee	Residential/ Domestic	Residential/ Domestic	building	ca. 1945	Not Eligible
Wampee	2344			SW corner of Strand and 11th. Ave. S	North Myrtle	Crescent Beach	Horry	Wampee	Residential/ Domestic	Residential/ Domestic	building	ca. 1950	Not Eligible
Wampee	2345			1206 Perrin St.	North Myrtle	Crescent Beach	Horry	Wampee	Residential/ Domestic	Residential/ Domestic	building	ca. 1955-60	Not Eligible
Wampee	2346			1202 Perrin St.	North Myrtle	Crescent Beach	Horry	Wampee	Residential/ Domestic	Residential/ Domestic	building	ca. 1955-60	Not Eligible
Wampee	2347			1200 Perrin St.	North Myrtle	Crescent Beach	Horry	Wampee	Residential/ Domestic	Residential/ Domestic	building	ca. 1955	Not Eligible

Horry County Survey Results

Quad Name	Site No	Historic Name	Common Name	Address/ Location	City	Vicinity of	County	Quadrangle Name	Historical Use	Current Use	Category	Construction Date	SHPO National Register Determination
Wampee	2348			1421 Holly Ave.	North Myrtle	Crescent Beach	Horry	Wampee	Residential/ Domestic	Residential/ Domestic	building	ca. 1955	Not Eligible
Wampee	2349			1417 Havens St.	North Myrtle	Crescent Beach	Horry	Wampee	Residential/ Domestic	Residential/ Domestic	building	ca. 1950-55	Not Eligible
Wampee	2350			507 14th Ave. S	North Myrtle	Crescent Beach	Horry	Wampee	Residential/ Domestic	Residential/ Domestic	building	ca. 1955-60	Not Eligible
Wampee	2351			707 12th Ave. S	North Myrtle	Crescent Beach	Horry	Wampee	Residential/ Domestic	Residential/ Domestic	building	ca. 1950-55	Not Eligible
Wampee	2352			1416 Ocean Blvd.	North Myrtle	Crescent Beach	Horry	Wampee	Residential/ Domestic	Residential/ Domestic	building	ca. 1950	Not Eligible
Wampee	2353			1306 Ocean Blvd.	North Myrtle	Crescent Beach	Horry	Wampee	Residential/ Domestic	Residential/ Domestic	building	ca. 1955	Not Eligible
Wampee	2354			1212 Ocean Blvd.	North Myrtle	Crescent Beach	Horry	Wampee	Residential/ Domestic	Residential/ Domestic	building	ca. 1945-50	Not Eligible
Wampee	2354.01			1212 Ocean Blvd.	North Myrtle	Crescent Beach	Horry	Wampee	Residential/ Domestic	Unknown	building	ca. 1945-50	Not Eligible
Wampee	2355			1200 Ocean Blvd.	North Myrtle	Crescent Beach	Horry	Wampee	Residential/ Domestic	Residential/ Domestic	building	ca. 1955-60	Not Eligible
Wampee	2356			1102 Ocean Blvd.	North Myrtle	Crescent Beach	Horry	Wampee	Residential/ Domestic	Residential/ Domestic	building	ca. 1955-60	Not Eligible
Wampee	2357			1014 Ocean Blvd.	North Myrtle	Crescent Beach	Horry	Wampee	Residential/ Domestic	Residential/ Domestic	building	ca. 1950-55	Not Eligible
Wampee	2358			1012 Ocean Blvd.	North Myrtle	Crescent Beach	Horry	Wampee	Residential/ Domestic	Residential/ Domestic	building	ca. 1950-55	Not Eligible
Wampee	2359			1008 Ocean Blvd.	North Myrtle	Crescent Beach	Horry	Wampee	Residential/ Domestic	Residential/ Domestic	building	ca. 1955	Not Eligible
Wampee	2360			938 Ocean Blvd.	North Myrtle	Crescent Beach	Horry	Wampee	Residential/ Domestic	Residential/ Domestic	building	ca. 1955	Not Eligible
Wampee	2361			924 Ocean Blvd.	North Myrtle	Crescent Beach	Horry	Wampee	Residential/ Domestic	Residential/ Domestic	building	ca. 1955-60	Not Eligible
Wampee	2362			922 Ocean Blvd.	North Myrtle	Crescent Beach	Horry	Wampee	Residential/ Domestic	Residential/ Domestic	building	ca. 1955-60	Not Eligible
Wampee	2363			920 Ocean Blvd.	North Myrtle	Crescent Beach	Horry	Wampee	Residential/ Domestic	Residential/ Domestic	building	ca. 1955	Not Eligible
Wampee	2364			916 Ocean Blvd.	North Myrtle	Crescent Beach	Horry	Wampee	Residential/ Domestic	Residential/ Domestic	building	ca. 1955-60	Not Eligible
Wampee	2365			902 Ocean Blvd.	North Myrtle	Crescent Beach	Horry	Wampee	Residential/ Domestic	Residential/ Domestic	building	ca. 1955-60	Not Eligible
Wampee	2368			0.1 m south of Pinebrook, 1/ 4 m. north of Hwy 17	Little River		Horry	Wampee	Residential/ Domestic	Residential/ Domestic	building	ca. 1950	Not Eligible

Horry County Survey Results

Quad Name	Site No	Historic Name	Common Name	Address/ Location	City	Vicinity of	County	Quadrangle Name	Historical Use	Current Use	Category	Construction Date	SHPO National Register Determination
Wampee	2369			213 Perrin Rd.	North Myrtle		Horry	Wampee	Residential/ Domestic	Residential/ Domestic	building	ca. 1955	Not Eligible
Wampee	2370			0.1 m south of Hillside on Sandcrest Dr.	North Myrtle Beach	Crescent Beach	Horry	Wampee	Residential/ Domestic	Residential/ Domestic	building	ca. 1945	Not Eligible
Wampee	2371			509 Hillside Dr.	North Myrtle	Crescent Beach	Horry	Wampee	Residential/ Domestic	Residential/ Domestic	building	ca. 1955	Not Eligible
Wampee	2372			515 Hillside Dr.	North Myrtle	Crescent Beach	Horry	Wampee	Residential/ Domestic	Residential/ Domestic	building	ca. 1955	Not Eligible
Wampee	2373			417 6th Ave. S	North Myrtle		Horry	Wampee	Residential/ Domestic	Residential/ Domestic	building	ca. 1960	Not Eligible
Wampee	2373.01			417 6th Ave. S	North Myrtle		Horry	Wampee	Residential/ Domestic	Residential/ Domestic	building	ca. 1955	Not Eligible
Wampee	2374			418 Pine St.	North Myrtle		Horry	Wampee	Residential/ Domestic	Residential/ Domestic	building	ca. 1950	Not Eligible
Wampee	2375			401 Pine St.	North Myrtle		Horry	Wampee	Residential/ Domestic	Residential/ Domestic	building	ca. 1950	Not Eligible
Wampee	2376			203-7 Main St.	North Myrtle	Ocean Drive Beach	Horry	Wampee	Commercial	Commercial	building	ca. 1950	Not Eligible
Wampee	2377	Griste building		217 Main St.	North Myrtle	Ocean Drive Beach	Horry	Wampee	Commercial	Commercial	building	1945	Not Eligible
Wampee	2378		Lee Lewis Apartments	233 Main St.	North Myrtle	Ocean Drive Beach	Horry	Wampee	Commercial	Commercial	building	ca. 1952	Not Eligible
Wampee	2378.01			233 Main St.	North Myrtle	Ocean Drive Beach	Horry	Wampee	Residential/ Domestic	Vacant	building	ca. 1960	Not Eligible
Wampee	2379		Curley's Classic Cars	241 Main St.	North Myrtle	Ocean Drive Beach	Horry	Wampee	Commercial	Commercial	building	1952	Not Eligible
Wampee	2380		Albatross	301 Main St.	North Myrtle	Ocean Drive Beach	Horry	Wampee	Commercial	Commercial	building	ca. 1950	Not Eligible
Wampee	2381		Coastal Condos	303-5 Main St.	North Myrtle	Ocean Drive Beach	Horry	Wampee	Commercial	Commercial	building	ca. 1950	Not Eligible
Wampee	2382			316 Main St.	North Myrtle	Ocean Drive Beach	Horry	Wampee	Commercial	Commercial	building	ca. 1955	Not Eligible
Wampee	2383		Hoskin's Restaurant	407 Main St.	North Myrtle	Ocean Drive Beach	Horry	Wampee	Commercial	Commercial	building	ca. 1940	Not Eligible
Wampee	2384		Flynn's Irish Tavern	421 Main St.	North Myrtle	Ocean Drive Beach	Horry	Wampee	Commercial	Commercial	building	ca. 1960	Not Eligible
Wampee	2385		Ocean Drive Beauty Center	427 Main St.	North Myrtle	Ocean Drive Beach	Horry	Wampee	Commercial	Commercial	building	ca. 1955-60	Not Eligible
Wampee	2387	Wm. H. Hussey Building	Coastal Hearth and Home	503 Main St.	North Myrtle Beach	Ocean Drive Beach	Horry	Wampee	Commercial	Commercial	building	ca. 1949	Not Eligible

Horry County Survey Results

Quad Name	Site No	Historic Name	Common Name	Address/ Location	City	Vicinity of	County	Quadrangle Name	Historical Use	Current Use	Category	Construction Date	SHPO National Register Determination
Wampee	2388		Atlantic Heating and Cooling	502 Main St.	North Myrtle	Ocean Drive Beach	Horry	Wampee	Commercial	Commercial	building	ca. 1960	Not Eligible
Wampee	2389		Lakeside Baptist Church	right of 609 11th Ave. N	North Myrtle	Ocean Drive Beach	Horry	Wampee	Religious	Religious	building	ca. 1955	Not Eligible
Wampee	2390			1201 Hillside Dr., at 12th Ave. N	North Myrtle		Horry	Wampee	Residential/ Domestic	Residential/ Domestic	building	ca. 1955-65	Not Eligible
Wampee	2391			1203 Hillside Dr.	North Myrtle		Horry	Wampee	Residential/ Domestic	Residential/ Domestic	building	ca. 1955-65	Not Eligible
Wampee	2392			Ocean Blvd., left of 1702	North Myrtle		Horry	Wampee	Residential/ Domestic	Residential/ Domestic	building	ca. 1955-65	Not Eligible
Wampee	2393			left of 209 7th Ave. N	North Myrtle		Horry	Wampee	Residential/ Domestic	Residential/ Domestic	building	ca. 1955-65	Not Eligible
Wampee	2394			across from 205 6th Ave.	North Myrtle		Horry	Wampee	Residential/ Domestic	Residential/ Domestic	building	ca. 1955-65	Not Eligible
Wampee	2395			209 5th Ave. N	North Myrtle		Horry	Wampee	Residential/ Domestic	Residential/ Domestic	building	ca. 1955	Not Eligible
Wampee	2395.01			209 5th Ave. N	North Myrtle		Horry	Wampee	Other	Other	building	ca. 1955-60	Not Eligible
Wampee	2396		Schuler Apts.	216 1st Ave. N	North Myrtle		Horry	Wampee	Residential/ Domestic	Residential/ Domestic	building	ca. 1940-45	Not Eligible
Wampee	2397			across from 220 1st Ave. N	North Myrtle		Horry	Wampee	Residential/ Domestic	Residential/ Domestic	building	ca. 1945	Not Eligible
Wampee	2398			220 1st Ave. S	North Myrtle		Horry	Wampee	Residential/ Domestic	Residential/ Domestic	building	ca. 1938	Not Eligible
Wampee	2399			98 Hillside Dr.	North Myrtle		Horry	Wampee	Residential/ Domestic	Residential/ Domestic	building	ca. 1935-40	Not Eligible
Wampee	2400			100 Hillside Dr.	North Myrtle		Horry	Wampee	Commercial	Residential/ Domestic	building	ca. 1950	Not Eligible
Wampee	2401			104 Hillside Dr.	North Myrtle		Horry	Wampee	Residential/ Domestic	Residential/ Domestic	building	ca. 1950-55	Not Eligible
Wampee	2402			217 1st Ave. S.	North Myrtle		Horry	Wampee	Residential/ Domestic	Residential/ Domestic	building	ca. 1945	Not Eligible
Wampee	2403			right of 214 2nd Ave. S	North Myrtle		Horry	Wampee	Residential/ Domestic	Residential/ Domestic	building	ca. 1940	Not Eligible
Wampee	2404			204 4th Ave. S	North Myrtle		Horry	Wampee	Residential/ Domestic	Residential/ Domestic	building	ca. 1940	Not Eligible
Wampee	2405			208 4th Ave. S	North Myrtle		Horry	Wampee	Residential/ Domestic	Residential/ Domestic	building	ca. 1935-40	Not Eligible
Wampee	2406			919 Ocean Blvd., ocean side	North Myrtle		Horry	Wampee	Residential/ Domestic	Residential/ Domestic	building	ca. 1935	Not Eligible
Wampee	2407			923 Ocean Blvd., ocean side	North Myrtle		Horry	Wampee	Residential/ Domestic	Residential/ Domestic	building	ca. 1950	Not Eligible

Horry County Survey Results

Quad Name	Site No	Historic Name	Common Name	Address/ Location	City	Vicinity of	County	Quadrangle Name	Historical Use	Current Use	Category	Construction Date	SHPO National Register Determination
Wampee	2408			927 Ocean Blvd., ocean side	North Myrtle		Horry	Wampee	Residential/Domestic	Residential/Domestic	building	ca. 1935	Not Eligible
Wampee	2409			left of 1301 Ocean Blvd., ocean side	North Myrtle		Horry	Wampee	Residential/Domestic	Residential/Domestic	building	ca. 1950	Not Eligible
Wampee	2410			1213 Ocean Dr., ocean side	North Myrtle		Horry	Wampee	Residential/Domestic	Residential/Domestic	building	ca. 1950	Not Eligible
Wampee	2411			1301 Ocean Dr., ocean side	North Myrtle		Horry	Wampee	Residential/Domestic	Residential/Domestic	building	ca. 1955	Not Eligible
Wampee	2411.01			1301 Ocean Dr., ocean side	North Myrtle		Horry	Wampee	Residential/Domestic	Unknown	building	ca. 1955	Not Eligible
Wampee	2412			1303 Ocean Dr., ocean side	North Myrtle		Horry	Wampee	Residential/Domestic	Residential/Domestic	building	ca. 1955	Not Eligible
Wampee	2413			94 Hillside Dr.	North Myrtle		Horry	Wampee	Residential/Domestic	Residential/Domestic	building	ca. 1955-60	Not Eligible
Wampee	2414			208 Hillside Dr.	North Myrtle		Horry	Wampee	Residential/Domestic	Residential/Domestic	building	ca. 1955-60	Not Eligible
Wampee	2415			508 Hillside Dr.	North Myrtle		Horry	Wampee	Residential/Domestic	Residential/Domestic	building	ca. 1955-60	Not Eligible
Wampee	2416			SW corner of Nixon St. and 29th Ave. N, on Nixon	North Myrtle Beach		Horry	Wampee	Residential/Domestic	Residential/Domestic	building	ca. 1955	Not Eligible
Wampee	2417			2705 Nixon Rd.	North Myrtle		Horry	Wampee	Residential/Domestic	Residential/Domestic	building	ca. 1955	Not Eligible
Wampee	2418			2403 Nixon Rd.	North Myrtle	Cherry Grove Beach	Horry	Wampee	Residential/Domestic	Residential/Domestic	building	ca. 1945	Not Eligible
Wampee	2419			2305 Nixon Rd.	North Myrtle	Cherry Grove Beach	Horry	Wampee	Residential/Domestic	Residential/Domestic	building	ca. 1955	Not Eligible
Wampee	2420			next to 2003 Cecelia St.	North Myrtle	Cherry Grove Beach	Horry	Wampee	Residential/Domestic	Residential/Domestic	building	ca. 1955	Not Eligible
Wampee	2421	Jolly Roger Apartments	Altman Home	across from int. of Spring St. and 23rd Ave., on 23rd	North Myrtle Beach	Cherry Grove Beach	Horry	Wampee	Residential/Domestic	Residential/Domestic	building	ca. 1918	Eligible
Wampee	2422			2205 Spring St.	North Myrtle	Cherry Grove Beach	Horry	Wampee	Residential/Domestic	Residential/Domestic	building	ca. 1940	Not Eligible
Wampee	2423			2005 Spring St.	North Myrtle	Cherry Grove Beach	Horry	Wampee	Residential/Domestic	Residential/Domestic	building	ca. 1955	Not Eligible
Wampee	2424			212 21st Ave. N	North Myrtle	Cherry Grove Beach	Horry	Wampee	Residential/Domestic	Residential/Domestic	building	ca. 1940	Not Eligible
Wampee	2425			301 23rd. Ave. N	North Myrtle	Cherry Grove Beach	Horry	Wampee	Residential/Domestic	Residential/Domestic	building	ca. 1955	Not Eligible
Wampee	2426		Lil Pie House	203 Sea Mountain Hwy	North Myrtle	Cherry Grove Beach	Horry	Wampee	Commercial	Vacant	building	ca. 1960	Not Eligible

Horry County Survey Results

Quad Name	Site No	Historic Name	Common Name	Address/ Location	City	Vicinity of	County	Quadrangle Name	Historical Use	Current Use	Category	Construction Date	SHPO National Register Determination
Wampee	2427			408 Sea Mountain Hwy	North Myrtle	Cherry Grove Beach	Horry	Wampee	Commercial	Commercial	building	ca. 1960	Not Eligible
Wampee	2428			right of 210 24th Ave. N	North Myrtle	Cherry Grove Beach	Horry	Wampee	Residential/Domestic	Residential/Domestic	building	ca. 1935	Not Eligible
Wampee	2429			304 25th Ave. N	North Myrtle	Cherry Grove Beach	Horry	Wampee	Residential/Domestic	Residential/Domestic	building	ca. 1955	Not Eligible
Wampee	2430			306 25th Ave. N	North Myrtle	Cherry Grove Beach	Horry	Wampee	Residential/Domestic	Residential/Domestic	building	ca. 1950	Not Eligible
Wampee	2431			209 26th Ave. N	North Myrtle	Cherry Grove Beach	Horry	Wampee	Residential/Domestic	Residential/Domestic	building	ca. 1955	Not Eligible
Wampee	2432			210 26th Ave. N	North Myrtle	Cherry Grove Beach	Horry	Wampee	Residential/Domestic	Residential/Domestic	building	ca. 1950	Not Eligible
Wampee	2433			211 27th Ave. N	North Myrtle	Cherry Grove Beach	Horry	Wampee	Residential/Domestic	Residential/Domestic	building	ca. 1955	Not Eligible
Wampee	2434			305 29th Ave. N	North Myrtle	Cherry Grove Beach	Horry	Wampee	Residential/Domestic	Residential/Domestic	building	ca. 1930	Not Eligible
Wampee	2435			3107 Inland St.	North Myrtle	Cherry Grove Beach	Horry	Wampee	Residential/Domestic	Residential/Domestic	building	ca. 1945	Not Eligible
Wampee	2436			313 31st Ave. N	North Myrtle	Cherry Grove Beach	Horry	Wampee	Residential/Domestic	Residential/Domestic	building	ca. 1950	Not Eligible
Wampee	2457			325 46th Ave. N.	North Myrtle	Cherry Grove Beach	Horry	Wampee	Residential/Domestic	Residential/Domestic	building	ca. 1955-60	Not Eligible
Wampee	2458			317 46th Ave. N.	North Myrtle	Cherry Grove Beach	Horry	Wampee	Residential/Domestic	Residential/Domestic	building	ca. 1955-60	Not Eligible
Wampee	2459			315 46th Ave. N	North Myrtle	Cherry Grove Beach	Horry	Wampee	Residential/Domestic	Residential/Domestic	building	ca. 1955-60	Not Eligible
Wampee	2460			308 46th Ave. N	North Myrtle	Cherry Grove Beach	Horry	Wampee	Residential/Domestic	Residential/Domestic	building	ca. 1955-60	Not Eligible
Wampee	2461			332 45th Ave. N	North Myrtle	Cherry Grove Beach	Horry	Wampee	Residential/Domestic	Residential/Domestic	building	ca. 1955-60	Not Eligible
Wampee	2462			318 45th Ave. N	North Myrtle	Cherry Grove Beach	Horry	Wampee	Residential/Domestic	Residential/Domestic	building	ca. 1955-60	Not Eligible
Wampee	2463			312 45th Ave. N	North Myrtle	Cherry Grove Beach	Horry	Wampee	Residential/Domestic	Residential/Domestic	building	ca. 1955-60	Not Eligible
Wampee	2464			306 45th Ave. N	North Myrtle	Cherry Grove Beach	Horry	Wampee	Residential/Domestic	Residential/Domestic	building	ca. 1955-60	Not Eligible
Wampee	2465			4302 Ocean Blvd. N, ocean side	North Myrtle	Cherry Grove Beach	Horry	Wampee	Residential/Domestic	Residential/Domestic	building	ca. 1950	Not Eligible
Wampee	2466			4204 Ocean Blvd. N, ocean side	North Myrtle	Cherry Grove Beach	Horry	Wampee	Residential/Domestic	Residential/Domestic	building	ca. 1955-60	Not Eligible
Wampee	2467			4200 Ocean Blvd. N, ocean side	North Myrtle	Cherry Grove Beach	Horry	Wampee	Residential/Domestic	Residential/Domestic	building	ca. 1955-60	Not Eligible

Horry County Survey Results

Quad Name	Site No	Historic Name	Common Name	Address/ Location	City	Vicinity of	County	Quadrangle Name	Historical Use	Current Use	Category	Construction Date	SHPO National Register Determination
Wampee	2468			3900 Ocean Blvd. N, ocean side	North Myrtle	Cherry Grove Beach	Horry	Wampee	Residential/Domestic	Residential/Domestic	building	ca. 1955-60	Not Eligible
Wampee	2469			3708 Ocean Blvd. N, ocean side	North Myrtle	Cherry Grove Beach	Horry	Wampee	Residential/Domestic	Residential/Domestic	building	ca. 1955-60	Not Eligible
Wampee	2470			2601 Ocean Blvd. N	North Myrtle	Cherry Grove Beach	Horry	Wampee	Residential/Domestic	Residential/Domestic	building	ca. 1950	Not Eligible
Wampee	2471			2705 Ocean Blvd. N	North Myrtle	Cherry Grove Beach	Horry	Wampee	Residential/Domestic	Residential/Domestic	building	ca. 1955-60	Not Eligible
Wampee	2472			1912 Ocean Blvd. N	North Myrtle		Horry	Wampee	Residential/Domestic	Residential/Domestic	building	ca. 1955-60	Not Eligible
Wampee	2473			703 Ocean Blvd. N	North Myrtle		Horry	Wampee	Residential/Domestic	Residential/Domestic	building	ca. 1955-60	Not Eligible
Wampee	2474			104 Ocean Blvd. N	North Myrtle		Horry	Wampee	Commercial	Commercial	building	ca. 1955-60	Not Eligible
Wampee	2475			106 Ocean Blvd. N	North Myrtle		Horry	Wampee	Residential/Domestic	Residential/Domestic	building	ca. 1940	Not Eligible
Wampee	2476			108 Ocean Blvd. N	North Myrtle		Horry	Wampee	Residential/Domestic	Residential/Domestic	building	ca. 1945	Not Eligible
Wampee	2477			111 Ocean Blvd. N, ocean side	North Myrtle		Horry	Wampee	Residential/Domestic	Residential/Domestic	building	ca. 1950	Not Eligible
Wampee	2478			310 Ocean Blvd. S	North Myrtle	Ocean Drive Beach	Horry	Wampee	Residential/Domestic	Residential/Domestic	building	ca. 1955-60	Not Eligible
Wampee	2479			810 Ocean Blvd. S	North Myrtle	Ocean Drive Beach	Horry	Wampee	Residential/Domestic	Residential/Domestic	building	ca. 1950-60	Not Eligible
Wampee	2480			806 Ocean Blvd. S	North Myrtle	Ocean Drive Beach	Horry	Wampee	Residential/Domestic	Residential/Domestic	building	ca. 1955-60	Not Eligible
Wampee	2481			3101 30th Ave. S	Atlantic Beach		Horry	Wampee	Commercial	Unknown	building	ca. 1945-50	Contributes to Eligible
Wampee	2482			behind 310 30th Ave. S	Atlantic Beach		Horry	Wampee	Residential/Domestic	Residential/Domestic	building	ca. 1950	Contributes to Eligible
Wampee	2483			3107 Hwy 17	Atlantic Beach		Horry	Wampee	Residential/Domestic	Residential/Domestic	building	ca. 1945	Contributes to Eligible
Wampee	2484			across from 713 29th Ave. S	Atlantic Beach		Horry	Wampee	Residential/Domestic	Residential/Domestic	building	ca. 1950	Contributes to Eligible
Wampee	2485			408 29th Ave. S	Atlantic Beach		Horry	Wampee	Residential/Domestic	Residential/Domestic	building	ca. 1955	Contributes to Eligible
Wampee	2486			403 29th Ave. S.	Atlantic Beach		Horry	Wampee	Residential/Domestic	Residential/Domestic	building	ca. 1955	Contributes to Eligible
Wampee	2487			306 29th Ave. S	Atlantic Beach		Horry	Wampee	Residential/Domestic	Residential/Domestic	building	ca. 1955	Contributes to Eligible
Wampee	2488			3104 Ocean Blvd.	Atlantic Beach		Horry	Wampee	Residential/Domestic	Residential/Domestic	building	ca. 1950	Contributes to Eligible

Horry County Survey Results

Quad Name	Site No	Historic Name	Common Name	Address/ Location	City	Vicinity of	County	Quadrangle Name	Historical Use	Current Use	Category	Construction Date	SHPO National Register Determination
Wampee	2489			3109 Ocean Blvd.	Atlantic Beach		Horry	Wampee	Residential/ Domestic	Residential/ Domestic	building	ca. 1950	Contributes to Eligible
Wampee	2490			30th Ave. S, 1/ 4 m northwest of ocean	Atlantic Beach		Horry	Wampee	Residential/ Domestic	Vacant	building	ca. 1955-60	Contributes to Eligible
Wampee	2491			409 30th Ave. S	Atlantic Beach		Horry	Wampee	Commercial	Commercial	building	ca. 1955	Contributes to Eligible
Wampee	2492			405 30th Ave. S	Atlantic Beach		Horry	Wampee	Commercial	Vacant	building	ca. 1950	Contributes to Eligible
Wampee	2493		Brown's Inn	one lot south of 405 30th Ave. S	Atlantic Beach		Horry	Wampee	Commercial	Commercial	building	ca. 1950	Contributes to Eligible
Wampee	2494	Hotel Marshall	The Boss	across from 305 30th Ave. S	Atlantic Beach		Horry	Wampee	Commercial	Vacant	building	ca. 1940	Contributes to Eligible
Wampee	2494.01			across from 305 30th Ave. S	Atlantic Beach		Horry	Wampee	Commercial	Commercial	building	ca. 1940	Contributes to Eligible
Wampee	2495		Heron Motel and Efficiency	603 30th Ave. S	Atlantic Beach		Horry	Wampee	Commercial	Commercial	building	ca. 1955	Contributes to Eligible
Wampee	2496			507 30th Ave. S	Atlantic Beach		Horry	Wampee	Residential/ Domestic	Unknown	building	ca. 1945	Contributes to Eligible
Wampee	2497			400 32nd Ave. S	Atlantic Beach		Horry	Wampee	Residential/ Domestic	Residential/ Domestic	building	ca. 1950	Contributes to Eligible
Wampee	2498			603 32nd Ave. S	Atlantic Beach		Horry	Wampee	Residential/ Domestic	Residential/ Domestic	building	ca. 1955-60	Contributes to Eligible
Wampee	2499		Black Magic Disco	407 31st Ave. S	Atlantic Beach		Horry	Wampee	Commercial	Commercial	building	ca. 1950	Contributes to Eligible
Wampee	2500		Evans Motel	408 31st Ave. S	Atlantic Beach		Horry	Wampee	Commercial	Commercial	building	ca. 1955	Contributes to Eligible
Wampee	2501		E and E Motel	410 31st Ave. S	Atlantic Beach		Horry	Wampee	Commercial	Commercial	building	1953-54	Contributes to Eligible
Wampee	2502		Sketers	413 31st Ave. S	Atlantic Beach		Horry	Wampee	Commercial	Commercial	building	ca. 1950-55	Contributes to Eligible
Wampee	2503		Wood's Apartments	near 413 31st Ave. S	Atlantic Beach		Horry	Wampee	Commercial	Commercial	building	ca. 1955	Contributes to Eligible
Wampee	2504		Park View Apartments and Rooms	31st Ave. S, about 1/ 4 m northwest of ocean	Atlantic Beach		Horry	Wampee	Commercial	Commercial	building	ca. 1955	Contributes to Eligible District
Wampee	2505		Skeeter's Motel and Restaurant	31st Ave. S, about 1/ 4 m northwest of ocean	Atlantic Beach		Horry	Wampee	Commercial	Commercial	building	ca. 1950	Contributes to Eligible District
Wampee	2506			158 Cabana Rd.	Briarcliffe Acres		Horry	Wampee	Residential/ Domestic	Residential/ Domestic	building	ca. 1955	Not Eligible
Wampee	2799		Cherry Grove Pier	Ocean Blvd.	North Myrtle	Cherry Grove Beach	Horry	Wampee	Entertainment/ Recreation	Entertainment/ Recreation	structure	ca. 1955, 1990	Not Eligible

Horry County Survey Results

Quad Name	Site No	Historic Name	Common Name	Address/ Location	City	Vicinity of	County	Quadrangle Name	Historical Use	Current Use	Category	Construction Date	SHPO National Register Determination
Wampee	2875			1351 Waterway Dr.	Myrtle Beach		Horry	Wampee	Residential/ Domestic	Unknown	building	ca. 1955	Not Eligible
Wampee	2876		Ferguson's Marine Sales	4370 Sea Mountain Hwy	North Myrtle	Little River	Horry	Wampee	Commercial	Commercial	building	ca. 1955	Not Eligible
Wampee	2877		Johnny's Bait and Tackle	4377 Sea Mountain Hwy	North Myrtle	Little River	Horry	Wampee	Commercial	Commercial	building	ca. 1960	Not Eligible
Wampee	2878			4362 Sea Maintain Hwy	North Myrtle	Little River	Horry	Wampee	Commercial	Commercial	building	ca. 1955	Not Eligible
Yauhannah	3125			Beverly Rd., about a mile west of Gilbert Rd.			Horry	Yauhannah	Agricultural	Unknown	building	ca. 1930	Eligible
Yauhannah	3125.01			Beverly Rd., about a mile west of Gilbert Rd.			Horry	Yauhannah	Agricultural	Agricultural	building	ca. 1940	Not Eligible
Yauhannah	3125.02			Beverly Rd., about a mile west of Gilbert Rd.			Horry	Yauhannah	Agricultural	Agricultural	building	ca. 1935	Not Eligible
Yauhannah	3125.03			Beverly Rd., about a mile west of Gilbert Rd.			Horry	Yauhannah	Commercial	Unknown	building	ca. 1915	Not Eligible
Yauhannah	3126			301? Beverly Rd.			Horry	Yauhannah	Residential/ Domestic	Residential/ Domestic	building	ca. 1940	Not Eligible
Yauhannah	3126.01			301? Beverly Rd.			Horry	Yauhannah	Agricultural	Unknown	building	ca. 1945	Not Eligible
Yauhannah	3127			Gilbert Rd, 0.8 m east of Pee Dee Hwy, north side		Gilbert Crossroads	Horry	Yauhannah	Residential/ Domestic	Residential/ Domestic	building	ca. 1950	Not Eligible
Yauhannah	3127.01			Gilbert Rd, 0.8 m east of Pee Dee Hwy, north side			Horry	Yauhannah	Agricultural	Unknown	building	ca. 1950	Not Eligible
Yauhannah	3128			right of 3076 Gilbert Rd.			Horry	Yauhannah	Residential/ Domestic	Residential/ Domestic	building	ca. 1915	Not Eligible
Yauhannah	3129			Pee Dee Rd., east side, 0.4 m. north of Gilbert Rd.			Horry	Yauhannah	Residential/ Domestic	Vacant	building	ca. 1950	Not Eligible
Yauhannah	3129.01			Pee Dee Rd., east side, 0.4 m. north of Gilbert Rd.			Horry	Yauhannah	Agricultural	Unknown	building	ca. 1950	Not Eligible
Yauhannah	3130		corner store	3359 Pee Dee Hwy		Gilbert crossroads	Horry	Yauhannah	Residential/ Domestic	Residential/ Domestic	building	ca. 1950-55	Not Eligible
Yauhannah	3131			3347 Pee Dee Hwy			Horry	Yauhannah	Residential/ Domestic	Residential/ Domestic	building	early 1940s	Not Eligible

Horry County Survey Results

Quad Name	Site No	Historic Name	Common Name	Address/ Location	City	Vicinity of	County	Quadrangle Name	Historical Use	Current Use	Category	Construction Date	SHPO National Register Determination
Yauhannah	3132		Moore's Cemetery	left of 2948 Lucas Bay Rd.			Horry	Yauhannah	Funerary	Funerary	site	est. 1726	Not Eligible
Yauhannah	3133			2285 Lucas Bay Rd.		Gilbert Crossroads	Horry	Yauhannah	Residential/Domestic	Residential/Domestic	building	ca. 1925	Not Eligible
Yauhannah	3134			1915 Pee Dee Hwy			Horry	Yauhannah	Residential/Domestic	Residential/Domestic	building	ca. 1945-55	Not Eligible
Yauhannah	3135			1705 Pee Dee Hwy			Horry	Yauhannah	Residential/Domestic	Residential/Domestic	building	ca. 1945	Not Eligible
	1608			0.3 m west of Hwy Bluff Hwy on dirt road near state line			Horry	Tabor City W	Residential/Domestic	Vacant	building	ca. 1920	Not Eligible

APPENDIX B. SHPO NATIONAL REGISTER EVALUATIONS



HISTORY & HERITAGE
For All Generations

HISTORICAL AND ARCHITECTURAL SURVEY OF HORRY COUNTY

NATIONAL REGISTER EVALUATIONS

The State Historic Preservation Office (SHPO) of the S.C. Department of Archives and History bases the following determinations on evaluations of the Horry County Survey. It is the opinion of the SHPO that the properties meet the eligibility criteria for inclusion in the National Register of Historic Places. These determinations are based on the present architectural integrity and available historical information for the properties included in the survey area. Properties may be removed from or added to this list if changes are made that affect a property's physical integrity. Historical information that is brought to the attention of the National Register Coordinator/Architectural Historian confirming or denying a property's historic significance may also affect a property's eligibility status. The process of identifying and evaluating historic properties is never complete; therefore, the SHPO encourages readers of this report to alert the National Register Coordinator to properties that may have been overlooked during this evaluation.

National Register determinations of eligibility were made during several site visits to Horry County in the Spring and Summer of 2008 by David P. Kelly of the South Carolina State Historic Preservation Office, and in subsequent meetings by Andrew W. Chandler, Rebekah Dobrasko, David P. Kelly, Jennifer Satterthwaite, Brad Sauls, and Richard Sidebottom of the South Carolina State Historic Preservation Office

*** Note: Entries beginning with an asterisk and in italics were surveyed as part of the cultural resource investigations for the Interstate 73 Southern Corridor project and are addressed in project reports prepared by Brockington and Associates.**

Individually Eligible Sites and Complexes

<u>Site #</u>	<u>Name</u>	<u>Address</u>	<u>Criteria</u>
<i>Adrian Quad</i>			
3041	Cochran School (Horry County Health Department Administrative Offices)	2830 Oak Street	A & C
<i>Bayboro Quad</i>			
0225-0225.06	Bell Homestead	6496 Joyner Swamp Road, Bayboro vicinity	A & C
0246-	Quincy Graham Homestead (Rouse Home)	574 Highway 785, Finklea vicinity	C
0253	Hezekiah Hinson Mercantile Store	2.75 miles N of Highway 319 on west side of Black Creek Road	C
<i>Bucksville Quad</i>			
0084-2589.01	Hebron United Methodist Church and Cemetery	741 Bucksville Road	C
0103-0103.02	W.B. Hucks Homestead	Reba Road	C
3138	Bucks Cemetery	N side of Bucksville Rd., less than one mile W of Brown's Chapel Avenue	B & C
<i>Calabash Quad</i>			
0408	Section of King's Highway	U.S. Highway 17, E side, immediately N of Vereen Gardens, Little River	A & C
<i>Conway Quad</i>			
0059	Charles Nathan Causey House (Boyd Graham House)	NE corner of Cox's Ferry Rd. & Cox's Ferry Loop	A & C
3068	Lookout Tower	S.C. Highway 544m E side, 0.75 miles N of Centenary Church	A & C

Duford Quad

0288-0288.01	Hammond Home (J.C. Edmunds Home)	5765 Highway 76, Spring Branch vicinity	C
0290	House	SE side of Allspice Road, 0.5 miles E of Highway 76, Spring Branch vicinity	C
0299	Oak Gove Elementary School	N side of Oak Grove Church Rd. at Spring Branch Rd., Duford vicinity	A & C
1673	Roadside Commercial Building	N side of S.C. Highway 9, 0.25 miles SE of Mt. Olive Church Road, Duford vicinity	A & C
3343	Roadside Commercial Building	W corner of Mount Olive Church Road and S.C. Highway 9, Green Sea vicinity	A & C

Fair Bluff Quad

0283	Hammond Home	S side of Highway 72 (Spring Branch Rd.) near Hammond Cemetery, Spring Branch vicinity	C
-------------	--------------	--	---

Galivants Ferry Quad

*1393	<i>Ketchuptown Store</i>	<i>N corner of Nichols and Lake Swamp Road, Ketchuptown</i>	A & C
*2597	<i>Sandy Plains United Methodist Church</i>	<i>Pee Dee Road North, 2 miles north of U.S. Highway 501, Galivants Ferry Vicinity</i>	C

Goreton Quad

1629	Oak Dale School	Left of 1679 Oak Dale Drive, Loris vicinity	A & C
1691	Barn	276 Sunshine Road	A & C
1693	Sweet Home School	NW corner of S.C. Highway 9 Business and Springfield Church Rd. intersection	A & C

Hammond Quad

2090	School ("Long's Head Start Center")	131 Freemont Road, Longs vicinity	A & C
-------------	-------------------------------------	-----------------------------------	-------

Horry Quad

*1468	<i>Tobacco Barn</i>	<i>Approx. 0.5 miles W of Golden Leaf Road on S Side of S.C. Highway 319, Aynor vicinity</i>	<i>A & C</i>
*1498	<i>Hagood House</i>	<i>NW corner of 8th Avenue and Oak Street, Aynor</i>	<i>C</i>

Little River Quad

0044	Riverside Tavern (The Other Bar)	4490 Waterfront Avenue, Little River	C
-------------	-------------------------------------	--------------------------------------	---

Longs Quad

0400	Ebenezer Church (Ebenezer United Methodist Church)	0.5 miles S of S.C. Highway 9 on E side of S.C. Highway 905, Longs vicinity	C
-------------	--	---	---

Loris Quad

0405	Allsbrook House	NW corner of Hermitage Road and U.S. Highway 701 intersection	C
1661	Commercial Building ("The Mane Attraction")	5009 Main Street, Loris	C
1819	House	3208 Main Street, Loris	C
1884	Loris Education Center	4350 Springs Street, Loris	A & C
1901	Automobile-Related Commercial Building ("Sammy's")	3840 Main Street, Loris	C

Myrtle Beach Quad

0113	Myrtle Beach Bridge	U.S. Highway 501 at the Intracoastal Waterway	A & C
2153	Waccamaw School	E of 1309 S.C. Highway 90, Grahamville vicinity	A & C
2594	House	303 Flagg Street, Myrtle Beach	C
2602	Rivoli Theater	904 Chester Street, Myrtle Beach	C
2671	House	700 5 th Avenue North, Myrtle Beach	C
2685	House	401 Oak Street, Myrtle Beach	C

2747	Gay Dolphin Gift Cove	910 North Ocean Boulevard, Myrtle Beach	A & C
------	-----------------------	---	-------

Ocean Forest Quad

2795	House	5633 Porcher Road, Myrtle Beach	C
------	-------	---------------------------------	---

Wampee Quad

0326	Little River Bridge	S.C. Highway 20 at the Intracoastal Waterway, Little River vicinity	A & C
------	---------------------	--	-------

2326	House	706 15 th Avenue South, North Myrtle Beach	C
------	-------	---	---

Yauhannah Quad

3125- 3125.03	Agricultural Complex	Beverly Road, approximately 1 mile W of Gilbert Road	A & C
------------------	----------------------	---	-------

Thematic/Multiple Property Resources

The following resources are considered eligible for the National Register of Historic Places as part of a proposed thematic designation concerning tourist lodging in the Myrtle Beach area. The resources are separated into two distinct groups—“residential” and “commercial.”

The “residential” resources are representative of tourist lodging in the Myrtle Beach area prior to 1954’s Hurricane Hazel. These buildings have a character in keeping with residential buildings throughout the rest of Horry County and South Carolina. They are duplexes, quadriplexes, multi-room apartment buildings, and garage apartments associated with an adjacent single-family residence. They represent a time when tourism was important to Myrtle Beach but prior to the city’s emergence as a nationally renowned tourist destination with a larger scale tourism infrastructure represented primarily by hundreds of modern commercial motel facilities.

The “commercial” resources are representative of tourist lodging in the Myrtle Beach area after 1954’s Hurricane Hazel. These buildings are the motels that appeared with the post-World War II prosperity that allowed more Americans to take to the road for their vacations. They were designed to accommodate larger groups of guests and to provide ample parking. These motels were one to four stories and sometimes had a separate office building. These buildings represent a time when tourism boomed in Myrtle Beach and the city became a well-known spot for vacationers throughout the United States and Canada. These motels feature various stylistic elements indicative of the “modern” design of the mid-twentieth century. The period of significance for these resources extends from the mid-1950s until the mid-1970s, at which time changes in the insurance codes allowed for the advent of even larger buildings—the mini-skyscraper hotels presently in vogue in the Myrtle Beach area.

Although the resources in the following thematic section are considered individually eligible, understanding of their significance is greatly enhanced when considered as part of these two groups or of one all-encompassing group of tourism-related resources. Attempts to pursue National Register listing for these resources would benefit tremendously from using a thematic approach. With a thematic approach to tourism-related resources, it is possible that additional resources could be added to the lists below as more information becomes available.

Residential

2421	Jolly Roger Apartments ("Altman Home")	23 rd Avenue, across from intersection of 23 rd Ave. and Spring Street, North Myrtle Beach	A & C
2571	House	305 2 nd Avenue North, Myrtle Beach	A & C
2572	Leona Apartments	300 2 nd Avenue North, Myrtle Beach	A & C
2587	Charlotte Ann Apartments	502 Chester Road, Myrtle Beach	A & C
2589- 288.01	Beverly Terrace Apartments (and outbuilding)	701 Chester Road, Myrtle Beach	A & C
2592- 2592.01	H & H Apartments (and outbuilding)	203 Flagg Street, Myrtle Beach	A & C
2604-	Kincaid Cottage Apartments a. (and outbuilding)	301 3 rd Avenue North, Myrtle Beach	A & C
2885	Lyon Cottage Apartments	1708 S. Ocean Boulevard, Myrtle Beach	A & C
1676	Home Away/Flora Dora Apartments	509 7 th Avenue South, Myrtle Beach	A & C
2897-	Virginia Ava Cottage Apts. a. (and outbuilding)	111 North Ocean Boulevard, Myrtle Beach	A & C
2903	Moose's Apartments	307 N. Ocean Boulevard, Myrtle Beach	A & C

Commercial

2591	Sea Palms Motel	600 Chester Street, near corner of 7 th Avenue North, Myrtle Beach	A & C
2598- 2598.01	Atlantic View Motel (and office)	601 Flagg Street, Myrtle Beach	A & C
2625	Sun Fun Motel	2305 Withers Drive, Myrtle Beach	A & C
2863	The Voyager Motel	SW corner of King's Highway and 30 th Avenue North, Myrtle Beach	A & C
2886	Waikiki Motel	1500 S. Ocean Boulevard, Myrtle Beach	A & C
2914	Diplomat Hotel	608 North Ocean Boulevard, Myrtle Beach	A & C
2942	Driftwood Lodge	1506 North Ocean Boulevard, Myrtle Beach	A & C

Eligible Historic Districts

Atlantic Beach Historic District, Atlantic Beach

Boundaries for district are the Atlantic Ocean to the Southeast, U.S. Highway 17/King's Highway to the Northwest, and the Atlantic Beach City Limits to the Northeast and Southwest between U.S. Highway 17 and the Atlantic Ocean.

Criteria A & C

Burchap Road Historic District, Myrtle Beach

The proposed Burchap Road Historic District includes the following contributing properties:

<u>Site #</u>	<u>Address</u>
2656	Burchap Road, across from intersection with 48 th Avenue North
2926	5001 Burchap Drive
2927	4811 Burchap Drive
2928	4809 Burchap Drive
2929	4807 Burchap Drive
2930	NE corner of Burchap Drive and 48 th Avenue North, on Burchap Drive
2931	5105 Burchap Drive
2932	5101 Burchap Drive
2933	5005 Burchap Drive

Criteria A & C

***Galivant's Ferry Historic District, District Expansion Area**

The proposed expansion area to the Galivant's Ferry Historic District extends the existing district boundary east to the Jacks Lookout Road side of S.C. Highway 99 and on both sides of Jacks Lookout Road to the visible tree line. A map of the proposed expansion area can be found in Brockington and Associate's "Cultural Resources Survey of the Proposed I-73 Southern Corridor—Dillon, Marion, and Horry Counties, South Carolina, Volume II: Architectural Survey." (March 2007)

Jordanville Historic District, Jordanville

The proposed Jordanville Historic District includes the following contributing properties:

<u>Site #</u>	<u>Address</u>
0148	9523 Pee Dee Road
0148.01	9523 Pee Dee Road
0148.02	9523 Pee Dee Road
0148.03	9523 Pee Dee Road
0148.04	9523 Pee Dee Road
0148.05	9523 Pee Dee Road
0148.06	9523 Pee Dee Road
0148.07	9523 Pee Dee Road
0148.08	9523 Pee Dee Road
0148.09	9523 Pee Dee Road
0148.10	9523 Pee Dee Road
0148.11	9523 Pee Dee Road
0148.12	9523 Pee Dee Road

Criteria A & C

Loris Downtown Commercial District, Loris

The proposed Jordanville Historic District includes the following contributing properties (names of businesses at the time of survey evaluation—Summer 2008—follow addresses in parentheses when available):

<u>Site #</u>	<u>Address</u>
1659	4118 Railroad Avenue
1660	4101 & 4102 Railroad Avenue (Mauro Realty, Atlantic Realty)
1661	4020 Railroad Avenue
1662	One building south of 4020 Railroad Avenue
1663	4004 Railroad Avenue
1664	3818 Railroad Avenue
<i>1665</i>	<i>Behind 3818 Railroad Avenue (Graham Brothers Feed Mill)</i>
<i>1666</i>	<i>3818 Railroad Avenue</i>
1670	4111 Railroad Avenue (Bullseye Trading Company)
1672	4114 Main Street (Sidekicks Café)
1673	4120 Main Street (former Green Sea Lodge No. 205 A.F.M., now Loris Variety)
1674	4128 Main Street
1675	One lot west of 4162 Main Street
1676	West side of Broad Street at intersection with Thomas Street (Graham Brothers Farm)

1677 3968 Duncan Street
1678 East of 3987 Main Street (Harry's Wrecker Service)
1679 3974 Main Street (Loris Chiropractic Center)
1680 Two buildings west of 3975 Main Street, north side of Main Street
1681 3957 Main Street

1683 3925 Main Street (Horry Auto Sales)

1695 Northwest corner of Broad and Main Streets (A to Z Consignment)
1696 4115 Main Street (Grace Free Will Baptist Church)
1697 4111 Main Street (Wolpert's Department Store)
1698 4109 Main Street (Vintage Rose)
1699 One lot west of 4109 Main Street (Loris Scene)

1700 4107 Walnut Street (Loris Times and Backstreet Café)

1701 One lot east of 3951 Walnut Street

1936 0.1 miles east of Bell Street on Walnut Street (Old Loris Water Tower)

Criteria A & C

Meher Baba Spiritual Center, Myrtle Beach

Location information restricted. District boundaries conform to property boundaries of Meher Baba Spiritual Center

Criteria A & C

Myrtle Beach State Park, Myrtle Beach

Located at the southern end of the municipal limits of Myrtle Beach on the east side of U.S. Highway 17. The boundaries for the eligible district area correspond with the boundaries of the Myrtle Beach State Park.

Criteria A & C