

Appendix A

Compiled Inventory of Resources

Site	Address	Historic Name	Historic Use	Date	Eligibility
1105	121 Victor Ave	Unidentified House	Domestic	C. 1920s	Not Eligible
1106	125 Victor Ave	Unidentified House	Domestic	C. 1900	Not Eligible
1107	129 Victor Ave	Unidentified House	Domestic	C. 1900	Not Eligible
1108	13 5th St	Unidentified House	Domestic	C. 1940s	Not Eligible
1109	12 5th St	Unidentified House	Domestic	C. 1940	Not Eligible
1110	14 5th St	Unidentified House	Domestic	C. 1930s	Not Eligible
1111	15 5th St	Unidentified House	Domestic	C. 1920s	Not Eligible
1112	17 5th St	Unidentified House	Domestic	C. 1940s	Not Eligible
1113	16 5th St	Unidentified House	Domestic	C. 1940s	Not Eligible
1114	19 5th St	Unidentified House	Domestic	C. 1940s	Not Eligible
1115	18 5th St	Unidentified House	Domestic	C. 1940s	Not Eligible
1116	1 2nd St	Unidentified House	Domestic	C. 1920	Not Eligible
1117	2 2nd St	Unidentified House	Domestic	C. 1920	Not Eligible
1118	4 2nd St	Unidentified House	Domestic	C. 1920	Not Eligible
1119	7 3rd St	Unidentified House	Domestic	C. 1920	Not Eligible
1120	6B 4th St	Unidentified House	Domestic	C. 1920	Not Eligible
1121	5 3rd St	Unidentified House	Domestic	C. 1920	Not Eligible
1122	4 3rd St	Unidentified House	Domestic	C. 1930s	Not Eligible
1123	9 6th St	Unidentified House	Domestic	C. 1940s	Not Eligible
1124	11 6th St	Unidentified House	Domestic	C. 1940s	Not Eligible
1125	13 6th St	Unidentified House	Domestic	C. 1940s	Not Eligible
1126	12 6th St	Unidentified House	Domestic	C. 1940s	Not Eligible
1127	10 6th St	Unidentified House	Domestic	C. 1940s	Not Eligible
1128	6 7th St	Unidentified House	Domestic	C. 1940s	Not Eligible
1129	9 7th St	Unidentified House	Domestic	C. 1940s	Not Eligible
1130	11 7th St	Unidentified House	Domestic	C. 1940s	Not Eligible
1131	13 7th St	Unidentified House	Domestic	C. 1940s	Not Eligible
1132	28 8th St	Unidentified House	Domestic	C. 1930s	Not Eligible
1133	26 8th St	Unidentified House	Domestic	C. 1940s	Not Eligible
1134	24 8th St	Unidentified House	Domestic	C. 1930s	Not Eligible
1135	22 8th St	Unidentified House	Domestic	C. 1940s	Not Eligible
1136	20 8th St	Unidentified House	Domestic	C. 1930s	Not Eligible
1137	18 8th St	Unidentified House	Domestic	C. 1940s	Not Eligible
1138	16 8th St	Unidentified House	Domestic	C. 1930s	Not Eligible
1139	14 8th St	Unidentified House	Domestic	C. 1940s	Not Eligible

Site	Address	Historic Name	Historic Use	Date	Eligibility
1140	13 9th St	Unidentified House	Domestic	C. 1920	Not Eligible
1141	12 9th St	Unidentified House	Domestic	C. 1940s	Not Eligible
1142	11 9th St	Unidentified House	Domestic	C. 1940s	Not Eligible
1143	10 9th St	Unidentified House	Domestic	C. 1940s	Not Eligible
1144	9 9th St	Unidentified House	Domestic	C. 1940s	Not Eligible
1145	8 9th St	Unidentified House	Domestic	C. 1940s	Not Eligible
1146	7 9th St	Unidentified House	Domestic	C. 1940s	Not Eligible
1147	225 Victor Ave	Unidentified House	Domestic	C. 1920	Not Eligible
1148	233 Victor Ave	Unidentified House	Domestic	C. 1900	Not Eligible
1149	237 Victor Ave	Unidentified House	Domestic	C. 1900	Not Eligible
1150	315 Victor Ave	Unidentified House	Domestic	C.1900	Not Eligible
1151	3 9th St	Unidentified House	Domestic	C. 1920	Not Eligible
1152	4 9th St	Unidentified House	Domestic	C. 1920	Not Eligible
1153	5 9th St	Unidentified House	Domestic	C. 1920	Not Eligible
1154	6 9th St	Unidentified House	Domestic	C. 1920	Not Eligible
1155	15 9th St	Unidentified House	Domestic	C. 1920s	Not Eligible
1156	16 9th St	Unidentified House	Domestic	C. 1920s	Not Eligible
1157	18 9th St	Unidentified House	Domestic	C. 1920s	Not Eligible
1158	17 9th St	Unidentified House	Domestic	C. 1920s	Not Eligible
1159	27 10th St	Unidentified House	Domestic	C. 1920s	Not Eligible
1160	26 10th St	Unidentified House	Domestic	C. 1920s	Not Eligible
1161	25 10th St	Unidentified House	Domestic	C. 1920s	Not Eligible
1162	24 10th St	Unidentified House	Domestic	C. 1920s	Not Eligible
1163	23 10th St	Unidentified House	Domestic	C. 1950	Not Eligible
1164	21 10th St	Unidentified House	Domestic	C. 1920s	Not Eligible
1165	20 10th St	Unidentified House	Domestic	C. 1920s	Not Eligible
1166	17 10th St	Unidentified House	Domestic	C. 1920s	Not Eligible
1167	14 10th St	Unidentified House	Domestic	C. 1920s	Not Eligible
1168	13 10th St	Unidentified House	Domestic	C. 1920s	Not Eligible
1169	12 10th St	Unidentified House	Domestic	C. 1920s	Not Eligible
1170	9 10th St	Unidentified House	Domestic	C. 1920s	Not Eligible
1171	7 10th St	Unidentified House	Domestic	C. 1920s	Not Eligible
1172	6 10th St	Unidentified House	Domestic	C. 1920s	Not Eligible
1173	5 10th St	Unidentified House	Domestic	C. 1920s	Not Eligible
1174	3 10th St	Unidentified House	Domestic	C. 1920s	Not Eligible

Site	Address	Historic Name	Historic Use	Date	Eligibility
1175	4 10th St	Unidentified House	Domestic	C. 1920s	Not Eligible
1176	2 10th St	Unidentified House	Domestic	C. 1920s	Not Eligible
1177	1 10th St	Unidentified House	Domestic	C. 1920s	Not Eligible
1178	104 N Line St	Unidentified House	Domestic	C. 1920s	Not Eligible
1179	110 N Line St	Unidentified House	Domestic	C. 1920s	Not Eligible
1180	114 N Line St	Unidentified House	Domestic	C. 1940s	Not Eligible
1181	200 N Line St	Unidentified House	Domestic	C. 1930s	Not Eligible
1182	202 N Line St	Unidentified House	Domestic	C. 1920s	Not Eligible
1183	204 N Line St	Unidentified House	Domestic	C. 1920s	Not Eligible
1185	206 N Line St	Unidentified House	Domestic	C. 1920s	Not Eligible
1186	208 N Line St	Unidentified House	Domestic	C. 1915	Not Eligible
1187	210 N Line St	Davenport House	Domestic	1917	Not Eligible
1188	212 N Line St	Unidentified House	Domestic	C. 1920s	Not Eligible
1188.01	212 N Line St	Unidentified House	Domestic	C. 1930s	Not Eligible
1188.02	212 N Line St	Unidentified House	Domestic	C. 1950	Not Eligible
1189	102 E Church St	Unidentified House	Domestic	C. 1920s	Not Eligible
1190	104 E Church St	Unidentified House	Domestic	C. 1920s	Not Eligible
1191	106 E Church St	Unidentified House	Domestic	C. 1920s	Not Eligible
1192	106B E Church St	Unidentified House	Domestic	C. 1920	Not Eligible
1193	Under Line St at drainage stream just S of Church St intersection	Unidentified Bridge	Transportation	C. 1900	Not Eligible
1194	109 Highland Ave	Unidentified House	Domestic	C. 1920s	Not Eligible
1195	119 Highland Ave	Unidentified House	Domestic	C. 1920s	Not Eligible
1196	203 Highland Ave	Unidentified House	Domestic	C. 1920s	Not Eligible
1197	205 Highland Ave	Unidentified House	Domestic	C. 1920s	Not Eligible
1198	207 Highland Ave	Unidentified House	Domestic	C. 1920s	Not Eligible
1198.01	207 Highland Ave	Unidentified House	Domestic	C. 1930s	Not Eligible
1199	212 Highland Ave	Unidentified House	Domestic	C. 1930s	Not Eligible
1200	217 Highland Ave	Unidentified House	Domestic	C. 1915	Not Eligible
1201	313 Highland Ave	Unidentified House	Domestic	C. 1915	Not Eligible
1202	315 Highland Ave	Unidentified House	Domestic	C. 1915	Not Eligible
1203	317 Highland Ave	Unidentified House	Domestic	C. 1920s	Not Eligible
1204	211A Arlington Rd	Unidentified House	Domestic	C. 1920	Not Eligible
1205	304 Bearden St	Unidentified House	Domestic	C. 1920s	Not Eligible
1206	306 Bearden St	Unidentified House	Domestic	C. 1930s	Not Eligible

Site	Address	Historic Name	Historic Use	Date	Eligibility
1207	305 Bearden St	Unidentified House	Domestic	C. 1930s	Not Eligible
1208	308 Bearden St	Unidentified House	Domestic	C. 1930s	Not Eligible
1209	310 Bearden St	Unidentified House	Domestic	C. 1940s	Not Eligible
1210	317 Bearden St	Unidentified House	Domestic	C. 1950s	Not Eligible
1211	319 Bearden St	Unidentified House	Domestic	C. 1920s	Not Eligible
1212	224 Victor St	Unidentified House	Domestic	C. 1930s	Not Eligible
1213	226 Victor St	Unidentified House	Domestic	C. 1930s	Not Eligible
1214	228 Victor St	Unidentified Commercial Building	Commerce/Trade	C. 1940s	Not Eligible
1215	316 Arlington Rd	Unidentified House	Domestic	C. 1920s	Not Eligible
1216	314 Arlington Rd	Unidentified House	Domestic	C. 1920s	Not Eligible
1217	315 Arlington Rd	Unidentified House	Domestic	C. 1950s	Not Eligible
1218	313 Arlington Rd	Unidentified House	Domestic	1916	Not Eligible
1218.01	313 Arlington Rd	Unidentified House	Domestic	C. 1920s	Not Eligible
1219	311 Arlington Rd	Unidentified House	Domestic	C. 1950s	Not Eligible
1220	307 Arlington Rd	Unidentified House	Domestic	C. 1920s	Not Eligible
1221	305 Arlington Rd	Unidentified House	Domestic	C. 1920s	Not Eligible
1222	200 King St	Unidentified House	Domestic	C. 1920s	Not Eligible
1223	204 King St	Unidentified House	Domestic	C. 1920s	Not Eligible
1224	101 Moss St	Unidentified House	Domestic	C. 1940s	Not Eligible
1225	103 King St	Unidentified House	Domestic	C. 1920s	Not Eligible
1226	101 King St	Unidentified House	Domestic	C. 1920s	Not Eligible
1227	304 E Fairview Ave	Unidentified House	Domestic	C. 1920s	Not Eligible
1228	302 E Fairview Ave	Unidentified House	Domestic	C. 1920s	Not Eligible
1229	300 E Fairview Ave	Unidentified House	Domestic	C. 1920s	Not Eligible
1230	100 Arlington Rd	Unidentified House	Domestic	C. 1920s	Not Eligible
1231	214 N Line St	Unidentified House	Domestic	C. 1920	Not Eligible
1231.01	214 N Line St	Unidentified House	Domestic	C. 1920s	Not Eligible
1232	201 E Arlington Ave	Beason House	Domestic	1936	Not Eligible
1233	200 E Arlington Ave	Unidentified House	Domestic	C. 1940s	Not Eligible
1234	103 E Church St	Unidentified House	Domestic	C. 1920	Not Eligible
1235	110 E Church St	Unidentified House	Domestic	C. 1930s	Not Eligible
1236	107 Stokes St	Unidentified House	Domestic	C. 1940s	Not Eligible
1237	104 Stokes St	Unidentified House	Domestic	C. 1930s	Not Eligible
1238	120 Stokes St	Unidentified Commercial Building	Commerce/Trade	C. 1950	Not Eligible
1239	120 Stokes St	Unidentified House	Domestic	C. 1940s	Not Eligible

Site	Address	Historic Name	Historic Use	Date	Eligibility
1240	203 E Church St	Unidentified House	Domestic	C. 1940s	Not Eligible
1241	224 E Church St	Unidentified House	Domestic	C. 1940	Not Eligible
1242	303 Austin St	Unidentified House	Domestic	C. 1920s	Not Eligible
1243	305 Austin St	Unidentified House	Domestic	C. 1930s	Not Eligible
1244	307 Austin St	Unidentified House	Domestic	C. 1940	Not Eligible
1245	309 Austin St	Unidentified House	Domestic	C. 1920s	Not Eligible
1246	311 Austin St	Unidentified House	Domestic	C. 1920s	Not Eligible
1247	226 N Line St	Unidentified House	Domestic	C. 1950	Not Eligible
1248	224 N Line St	Unidentified House	Domestic	C. 1940s	Not Eligible
1249	216 N Line St	Unidentified House	Domestic	C. 1950s	Not Eligible
1250	217 E Bearden St	Unidentified House	Domestic	C. 1920s	Not Eligible
1251	221 E Bearden St	Unidentified House	Domestic	C. 1920s	Not Eligible
1252	214 E Bearden St	Unidentified House	Domestic	C. 1920s	Not Eligible
1253	210 E Bearden St	Unidentified House	Domestic	C. 1920s	Not Eligible
1254	217 E Fairview Ave	Unidentified House	Domestic	C. 1930s	Not Eligible
1255	219A E Fairview Ave	Unidentified House	Domestic	C. 1920s	Not Eligible
1256	221A E Fairview Ave	Unidentified House	Domestic	C. 1930s	Not Eligible
1257	201 Arlington Rd	Unidentified House	Domestic	C. 1930s	Not Eligible
1258	203 Arlington Rd	Unidentified House	Domestic	C. 1930s	Not Eligible
1259	205 Arlington Rd	Unidentified House	Domestic	C. 1940	Not Eligible
1260	207 Arlington Rd	Unidentified House	Domestic	C. 1940	Not Eligible
1261	108 Arlington Rd	Unidentified House	Domestic	C. 1930s	Not Eligible
1262	216 E Fairview Ave	Unidentified House	Domestic	C. 1930s	Not Eligible
1263	214 E Fairview Ave	Unidentified House	Domestic	C. 1930s	Not Eligible
1264	413 Highland Ave	Unidentified House	Domestic	C. 1920	Not Eligible
1265	415 Highland Ave	Unidentified House	Domestic	C. 1930s	Not Eligible
1266	211 Mason St	Unidentified House	Domestic	1930s	Not Eligible
1267	212 Mason St	Unidentified House	Domestic	C. 1920	Not Eligible
1268	711 E Poinsett St	Unidentified House	Domestic	C. 1910	Not Eligible
1269	507 E Poinsett St	Unidentified Commercial Building	Commerce/Trade	C. 1940	Not Eligible
1270	420 E Poinsett St	Unidentified Service Station	Transportation	C. 1940	Eligible
1271	416 E Poinsett St	Unidentified House	Domestic	C. 1930s	Not Eligible
1272	409 E Poinsett St	Unidentified House	Domestic	C. 1910	Not Eligible
1273	649 Arlington Rd	Unidentified House	Domestic	C. 1922	Not Eligible
1274	605 Arlington Rd	Unidentified House	Domestic	C. 1910	Not Eligible

Site	Address	Historic Name	Historic Use	Date	Eligibility
1275	301 Hampton Rd	Unidentified House	Domestic	C. 1920s	Not Eligible
1276	101 Kirby St	Unidentified House	Domestic	C. 1920s	Not Eligible
1277	211 Kirby St	Unidentified House	Domestic	C. 1940	Not Eligible
1278	213 Kirby St	Unidentified House	Domestic	C. 1920s	Not Eligible
1279	612 Hampton Rd	Unidentified House	Domestic	C. 1940	Not Eligible
1280	608 Hampton Rd	Unidentified House	Domestic	C. 1930s	Not Eligible
1281	608A Hampton Rd	Unidentified House	Domestic	C. 1930s	Not Eligible
1282	600 Hampton Rd	Unidentified House	Domestic	C. 1950	Not Eligible
1283	416 King St	Unidentified House	Domestic	C. 1940	Not Eligible
1284	305 King St	Unidentified House	Domestic	C. 1950s	Not Eligible
1285	301 King St	Unidentified House	Domestic	C. 1950s	Not Eligible
1286	103 Turner St	Unidentified House	Domestic	C. 1930s	Not Eligible
1287	410 Arlington Rd	Unidentified Commercial Building	Commerce/Trade	C. 1950	Not Eligible
1288	405 Arlington Rd	Unidentified House	Domestic	C. 1930s	Not Eligible
1289	2 13th St	Unidentified House	Domestic	C. 1920	Not Eligible
1290	1 14th St	Unidentified House	Domestic	C. 1920	Not Eligible
1291	5 14th St	Unidentified House	Domestic	C. 1920	Not Eligible
1292	5 15th St	Unidentified House	Domestic	C. 1920	Not Eligible
1293	1 23rd St	Unidentified House	Domestic	C. 1920	Not Eligible
1294	9 23rd St	Unidentified House	Domestic	C. 1920	Not Eligible
1295	67 Woodruff Rd	Unidentified House	Domestic	C.1920	Not Eligible
1296	2 Hardin St	Unidentified House	Domestic	C. 1920	Not Eligible
1297	42 Woodruff Rd	Unidentified House	Domestic	C. 1920	Not Eligible
1298	1 Dill St	Unidentified House	Domestic	C. 1920	Not Eligible
1299	14B 20th St	Unidentified House	Domestic	C. 1920s	Not Eligible
1300	12 20th St	Unidentified House	Domestic	C. 1920	Not Eligible
1301	8 20th St	Unidentified House	Domestic	C. 1920	Not Eligible
1302	2 20th St	Unidentified House	Domestic	C. 1920	Not Eligible
1303	9 18th St	Unidentified House	Domestic	C. 1920	Not Eligible
1304	11 18th St	Unidentified House	Domestic	C. 1920	Not Eligible
1305	20 19th St	Unidentified House	Domestic	C. 1920	Not Eligible
1306	218 E Arlington Ave	Unidentified House	Domestic	C. 1930s	Not Eligible
1307	216 E Arlington Ave	Unidentified House	Domestic	C. 1950s	Not Eligible
1308	214 E Arlington Ave	Unidentified House	Domestic	C. 1940	Not Eligible
1309	301 Moss St	Unidentified House	Domestic	C. 1920	Not Eligible

Site	Address	Historic Name	Historic Use	Date	Eligibility
1310	212 Harris St	Unidentified House	Domestic	C. 1940	Not Eligible
1311	205 Harris St	Unidentified House	Domestic	C. 1920s	Not Eligible
1312	204 Harris St	Unidentified House	Domestic	C. 1940	Not Eligible
1313	101 S Line St	Unidentified House	Domestic	C. 1915	Not Eligible
1314	3 12th St	Unidentified House	Domestic	C. 1930s	Not Eligible
1315	105 S Line St	Victor Baptist Church	Religion	C. 1942	Eligible
1316	105 Arlington Rd	Greer Bottling Company	Commerce/Trade	C. 1940	Not Eligible
1317	202 Arlington Rd	Unidentified House	Domestic	C. 1920s	Not Eligible
1318	204 Arlington Rd	Unidentified House	Domestic	C. 1940	Not Eligible
1319	206 Arlington Rd	Unidentified House	Domestic	C. 1940	Not Eligible
1320	208 Arlington Rd	Unidentified House	Domestic	C. 1920s	Not Eligible
1321	300 Arlington Rd	Unidentified Commercial Building	Commerce/Trade	C. 1950	Not Eligible
1322	302A Arlington Rd	Unidentified House	Domestic	C. 1920s	Not Eligible
3998	104A Dill St	Unidentified House	Domestic	C. 1945	Not Eligible
3999	108 Dill St	Unidentified House	Domestic	C. 1960	Not Eligible
4000	115 School St	Unidentified Commercial Building	Commerce/Trade	C. 1940	Not Eligible
4001	200 School St	Unidentified Commercial Building	Domestic	C. 1915	Not Eligible
4002	207 Randall St	Unidentified Commercial Building	Commerce/Trade	C. 1940	Not Eligible
4003	211 Randall St	Unidentified Commercial Building	Commerce/Trade	C. 1940	Not Eligible
4004	215 Randall St	Unidentified Commercial Building	Commerce/Trade	C. 1945	Not Eligible
4005	204 Randall St	Beck's Plumbing and Heating Company	Commerce/Trade	C. 1945	Not Eligible
4006	100 School St	First Presbyterian Church	Religion	1922	Eligible
4007	123 S Main St	Unidentified House	Domestic	C. 1950	Not Eligible
4007.01	123 S Main St	Unidentified Garage	Domestic	C. 1922	Not Eligible
4008	105 Randall St	Walker House	Domestic	1926	Eligible
4008.01	105 Randall St	Unidentified Garage	Domestic	C. 1930	Eligible
4008.02	105 Randall St	Greenhouse	Domestic	C. 1950	Eligible
4009	101 School St	Unidentified House	Domestic	C. 1920	Not Eligible
4010	113 School St	Davenport Memorial Library	Education	1938	Eligible
4011	101 Victoria St	Unidentified Commercial Building	Commerce/Trade	C. 1950	Not Eligible
4012	103 / 105 Victoria St	The Greer Citizen	Commerce/Trade	C. 1950	Not Eligible
4013	117 S Main St	Unidentified Commercial Building	Commerce/Trade	C. 1950	Not Eligible
4014	115 S Main St	Unidentified Commercial Building	Commerce/Trade	C. 1960	Not Eligible
4015	113 S Main St	Unidentified Commercial Building	Commerce/Trade	C. 1950	Not Eligible
4016	109 S Main St	Unidentified Commercial Building	Commerce/Trade	C. 1934	Not Eligible

Site	Address	Historic Name	Historic Use	Date	Eligibility
4017	107 S Main St	Unidentified Commercial Building	Commerce/Trade	C. 1950	Not Eligible
4018	104B North Ave	Unidentified Duplex	Domestic	C. 1950	Contributes to Eligible District
4019	106A North Ave	James House	Domestic	C. 1950	Contributes to Eligible District
4020	105 North Ave	Unidentified House	Domestic	C. 1930s	Contributes to Eligible District
4020.01	105 North Ave	Unidentified Garage	Domestic	C. 1940s	Contributes to Eligible District
4021	209 W Church St	Gibson House	Domestic	C. 1931	Contributes to Eligible District
4022	207 W Church St	Gibson House	Domestic	C. 1930	Contributes to Eligible District
4022.01	207 W Church St	Unidentified Garage	Domestic	C. 1930	Contributes to Eligible District
4023	111 Davenport Ave	Gibson House	Domestic	C. 1915	Contributes to Eligible District
4024	201 North Ave	Unidentified House	Domestic	C. 1920	Contributes to Eligible District
4025	203 North Ave	Unidentified House	Domestic	C. 1920s	Contributes to Eligible District
4026	205 North Ave	Unidentified House	Domestic	C. 1915	Contributes to Eligible District
4027	207 North Ave	Unidentified House	Domestic	C. 1915	Contributes to Eligible District
4028	400 W Arlington Ave	Unidentified House	Domestic	C. 1920	Contributes to Eligible District
4029	402 W Arlington Ave	Unidentified House	Domestic	C. 1938	Contributes to Eligible District
4030	404 W Arlington Ave	Unidentified House	Domestic	C. 1940	Contributes to Eligible District
4031	401 W Arlington Ave	Unidentified House	Domestic	C. 1940	Contributes to Eligible District
4032	403 W Arlington Ave	Paget Home	Domestic	C. 1925	Contributes to Eligible District
4033	406 W Arlington Ave	Unidentified House	Domestic	C. 1940s	Contributes to Eligible District
4034	410 W Arlington Ave	Unidentified House	Domestic	C. 1950s	Contributes to Eligible District
4035	106 Pine St	Unidentified House	Domestic	C. 1940s	Contributes to Eligible District
4036	115 Pine St	Unidentified House	Domestic	C. 1940s	Contributes to Eligible District
4036.01	115 Pine St	Unidentified Outbuilding	Domestic	C. 1940s	Contributes to Eligible District
4037	113 Pine St	Unidentified House	Domestic	C. 1940s	Contributes to Eligible District
4038	302 W Church St	Unidentified House	Domestic	C. 1950s	Contributes to Eligible District
4039	307 W Church St	Unidentified House	Domestic	C. 1950s	Contributes to Eligible District
4039.01	307 W Church St	Pool House	Domestic	C. 1950s	Contributes to Eligible District
4040	109 Pine St	Unidentified House	Domestic	C. 1915	Contributes to Eligible District
4041	110 Westmoreland Ave	Unidentified House	Domestic	C. 1940s	Contributes to Eligible District
4041.01	110 Westmoreland Ave	Unidentified Garage	Domestic	C. 1940s	Contributes to Eligible District
4042	107 Pine St	Unidentified House	Domestic	C. 1930s	Contributes to Eligible District
4043	105 Pine St	Unidentified House	Domestic	C. 1920	Contributes to Eligible District
4044	102 Pine St	Unidentified House	Domestic	C. 1940	Contributes to Eligible District
4045	100 Pine St	Unidentified House	Domestic	C. 1940	Contributes to Eligible District

Site	Address	Historic Name	Historic Use	Date	Eligibility
4046	103 Pine St	Unidentified House	Domestic	C. 1930	Contributes to Eligible District
4047	109 Westmoreland Ave	Unidentified House	Domestic	C. 1925	Contributes to Eligible District
4048	108 Westmoreland Ave	Unidentified House	Domestic	C. 1935	Contributes to Eligible District
4049	106 Westmoreland Ave	Unidentified House	Domestic	C. 1935	Contributes to Eligible District
4050	107 Westmoreland Ave	Unidentified House	Domestic	C. 1925	Contributes to Eligible District
4051	104 Westmoreland Ave	Unidentified House	Domestic	C. 1925	Contributes to Eligible District
4052	102 Westmoreland Ave	Unidentified House	Domestic	C. 1935	Contributes to Eligible District
4053	101 Westmoreland Ave	Unidentified House	Domestic	C. 1935	Contributes to Eligible District
4054	102 North Ave	Unidentified House	Domestic	C. 1940	Contributes to Eligible District
4055	100A North Ave	Unidentified House	Domestic	C. 1945	Contributes to Eligible District
4056	300 W Church St	Unidentified House	Domestic	C. 1950	Contributes to Eligible District
4057	303 W Church St	Unidentified House	Domestic	C. 1935	Contributes to Eligible District
4058	310 W Arlington Ave	Unidentified House	Domestic	C. 1950	Contributes to Eligible District
4059	208 W Poinsett St	Unidentified House	Domestic	C. 1900	Contributes to Eligible District
4060	210 W Poinsett St	Unidentified House	Domestic	C. 1940	Contributes to Eligible District
4061	206 W Poinsett St	Unidentified House	Domestic	C. 1905	Contributes to Eligible District
4062	204 W Poinsett St	Unidentified House	Domestic	C. 1900	Contributes to Eligible District
4062.01	204 W Poinsett St	Unidentified Garage	Domestic	C. 1930s	Contributes to Eligible District
4063	202 W Poinsett St	CPW Office	Commerce/Trade	1959	Contributes to Eligible District
4064	124 W Poinsett St	Southern Bell Telephone Company	Commerce/Trade	C. 1955	Not Eligible
4065	120 W Poinsett St	Pure Oil company	Transportation	C. 1928	Eligible
4066	118 W Poinsett St	Greer Water Tower	Government	C. 1960s	Not Eligible
4067	103 Davenport Ave	Unidentified House	Domestic	C. 1920s	Contributes to Eligible District
4068	102 Davenport Ave	Unidentified House	Domestic	C. 1930	Contributes to Eligible District
4069	105 Davenport Ave	Tillotson Home	Domestic	C. 1915	Contributes to Eligible District
4070	104 Davenport Ave	Unidentified House	Domestic	C. 1905	Contributes to Eligible District
4071	107B Davenport Ave	Unidentified Duplex	Domestic	C. 1950s	Contributes to Eligible District
4072	106 Davenport Ave	Unidentified House	Domestic	C. 1915	Contributes to Eligible District
4073	109 Davenport Ave	Unidentified House	Domestic	C. 1910	Contributes to Eligible District
4074	103 N Miller St	Unidentified House	Domestic	C. 1940	Contributes to Eligible District
4075	102 N Miller St	Unidentified House	Domestic	C. 1930s	Contributes to Eligible District
4076	105 N Miller St	Unidentified House	Domestic	C. 1940s	Contributes to Eligible District
4077	107 N Miller St	Unidentified House	Domestic	C. 1930s	Contributes to Eligible District
4077.01	107 N Miller St	Unidentified Outbuilding	Domestic	C. 1930s	Contributes to Eligible District
4078	104 N Miller St	Unidentified House	Domestic	C. 1910	Contributes to Eligible District

Site	Address	Historic Name	Historic Use	Date	Eligibility
4079	106 N Miller St	Unidentified House	Domestic	C. 1930s	Contributes to Eligible District
4080	108 N Miller St	Unidentified House	Domestic	C. 1920	Contributes to Eligible District
4081	116 W Church St	J. Verne Smith House	Domestic	C. 1910	Contributes to Eligible District
4082	201 N Miller St	Unidentified House	Domestic	C. 1910	Contributes to Eligible District
4083	113 W Church St	Unidentified House	Domestic	C. 1940	Contributes to Eligible District
4084	107 W Church St	Greenville Federal Credit Union	Commerce/Trade	C. 1960	Eligible
4085	102 W Church St	Robert Marchant House	Domestic	C. 1920	Eligible/Contributes to Eligible District
4086	104 W Church St	Unidentified House	Domestic	C. 1920	Contributes to Eligible District
4087	106 W Church St	Unidentified House	Domestic	C. 1920s	Contributes to Eligible District
4088	108 W Church St	Unidentified Commercial Building	Commerce/Trade	C. 1960	Contributes to Eligible District
4089	111 W Church St	Unidentified House	Domestic	1920	Contributes to Eligible District
4090	203 W Arlington Ave	Unidentified House	Domestic		Contributes to Eligible District
4091	205 W Arlington Ave	Unidentified House	Domestic	C. 1930s	Contributes to Eligible District
4092	210 W Arlington Ave	Unidentified House	Domestic	C. 1890s	Contributes to Eligible District
4093	206 N Miller St	Unidentified House	Domestic	C. 1950	Contributes to Eligible District
4094	209 N Miller St	Unidentified House	Domestic	C. 1915	Contributes to Eligible District
4095	301 N Miller St	Unidentified House	Domestic	C. 1950s	Contributes to Eligible District
4096	304 N Miller St	Unidentified House	Domestic	C. 1950	Contributes to Eligible District
4097	202 N Miller St	Unidentified House	Domestic	C. 1950	Contributes to Eligible District
4098	203 N Miller St	Unidentified House	Domestic	C. 1940s	Contributes to Eligible District
4099	308 W Arlington Ave	Unidentified House	Domestic	C. 1920	Contributes to Eligible District
4100	306 W Arlington Ave	Unidentified House	Domestic	C. 1937	Contributes to Eligible District
4100.01	306 W Arlington Ave	Unidentified Garage	Domestic	C. 1940	Contributes to Eligible District
4101	305 W Arlington Ave	Unidentified House	Domestic	C. 1920	Contributes to Eligible District
4102	303 W Arlington Ave	Unidentified House	Domestic	C. 1920	Contributes to Eligible District
4103	304 W Arlington Ave	Unidentified House	Domestic	C. 1940	Contributes to Eligible District
4104	302 W Arlington Ave	Unidentified House	Domestic	C. 1915	Contributes to Eligible District
4104.01	302 W Arlington Ave	Unidentified Garage	Domestic	C. 1940	Contributes to Eligible District
4105	500 W Poinsett St	Unidentified House	Domestic	C. 1940s	Not Eligible
4106	301 W Arlington Ave	Unidentified House	Domestic	C. 1945	Contributes to Eligible District
4106.01	301 W Arlington Ave	Unidentified Outbuilding	Domestic	C. 1945	Contributes to Eligible District
4107	101 Hilton St	Unidentified House	Domestic	C. 1930	Contributes to Eligible District
4108	103 Hilton St	Unidentified House	Domestic	C. 1940	Contributes to Eligible District
4109	105 Hilton St	Unidentified House	Domestic	C. 1935	Contributes to Eligible District

Site	Address	Historic Name	Historic Use	Date	Eligibility
4110	100 W Fairview Ave	Unidentified House	Domestic	C. 1915	Contributes to Eligible District
4111	102 Hilton St	Unidentified House	Domestic	C. 1940s	Contributes to Eligible District
4112	107 Hilton St	Unidentified House	Domestic	C. 1940	Contributes to Eligible District
4113	104 Hilton St	Unidentified House	Domestic	C. 1940	Contributes to Eligible District
4113.01	104 Hilton St	Unidentified Garage	Domestic	C. 1940	Contributes to Eligible District
4114	109 Hilton St	Unidentified House	Domestic	C. 1930s	Contributes to Eligible District
4115	111 Hilton St	Unidentified House	Domestic	C. 1910	Contributes to Eligible District
4116	113 Hilton St	Unidentified House	Domestic	C. 1920	Contributes to Eligible District
4117	108 Hilton St	Unidentified House	Domestic	C. 1945	Contributes to Eligible District
4117.01	108 Hilton St	Unidentified Garage	Domestic		Contributes to Eligible District
4118	109 W Bearden St	Unidentified House	Domestic	C. 1940	Contributes to Eligible District
4119	108 W Bearden St	Unidentified House	Domestic	C. 1945	Not Eligible
4120	306 W Poinsett St	Unidentified House	Domestic	C. 1930s	Contributes to Eligible District
4121	308 W Poinsett St	Unidentified House	Domestic	C. 1954	Contributes to Eligible District
4122	400 W Poinsett St	McHugh Home	Domestic	C. 1930s	Contributes to Eligible District
4123	402 W Poinsett St	Unidentified House	Domestic	C. 1945	Contributes to Eligible District
4124	404 W Poinsett St	Unidentified House	Domestic	C. 1930s	Contributes to Eligible District
4125	410 W Poinsett St	Unidentified Commercial Building	Commerce/Trade	C. 1960	Contributes to Eligible District
4126	412 W Poinsett St	Unidentified House	Domestic	C. 1930s	Contributes to Eligible District
4127	414 W Poinsett St	Unidentified House	Domestic	C. 1945	Contributes to Eligible District
4128	9 Stewart Ave	Unidentified House	Domestic	C. 1940s	Contributes to Eligible District
4129	502 W Poinsett St	Unidentified House	Domestic	C. 1930s	Not Eligible
4130	600 W Poinsett St	Unidentified Commercial Building	Commerce/Trade	C. 1920s	Not Eligible
4131	509 W Poinsett St	Unidentified House	Domestic	C. 1930s	Not Eligible
4132	602 W Poinsett St	Unidentified House	Domestic	C. 1930s	Not Eligible
4133	102 Memorial Dr	Unidentified House	Domestic	C. 1930s	Not Eligible
4134	104 Memorial Dr	Unidentified House	Domestic	C. 1950	Not Eligible
4135	106 Memorial Dr	Unidentified House	Domestic	C. 1930s	Not Eligible
4136	105 Wood Ave	Unidentified House	Domestic	C. 1950s	Contributes to Eligible District
4137	107 Wood Ave	Unidentified House	Domestic	C. 1940s	Contributes to Eligible District
4138	104 Wood Ave	Unidentified House	Domestic	C. 1950s	Contributes to Eligible District
4139	104 Green St	Unidentified House	Domestic	C. 1950	Contributes to Eligible District
4140	101 Pine St	Unidentified House	Domestic	C. 1925	Contributes to Eligible District
4141	1320 W Poinsett St	Unidentified House	Domestic	C. 1930s	Not Eligible
4142	1318 W Poinsett St	Unidentified House	Domestic	C. 1930s	Not Eligible

Site	Address	Historic Name	Historic Use	Date	Eligibility
4143	1314 W Poinsett St	Unidentified House	Domestic	C. 1945	Not Eligible
4144	1310 W Poinsett St	Unidentified House	Domestic	C. 1930	Not Eligible
4145	1300 Poinsett St	Unidentified House	Domestic	C. 1945	Not Eligible
4146	101 Fleming Dr	Unidentified House	Domestic	C. 1950s	Not Eligible
4147	103 Fleming Dr	Unidentified House	Domestic	C. 1950s	Not Eligible
4148	105 Fleming Dr	Unidentified House	Domestic	C. 1950s	Not Eligible
4149	107 Fleming Dr	Unidentified House	Domestic	C. 1940s	Not Eligible
4150	109 Fleming Dr	Unidentified House	Domestic	C. 1950s	Not Eligible
4151	102 Fleming Dr	Unidentified House	Domestic	C. 1950s	Not Eligible
4152	100 Fleming Dr	Unidentified House	Domestic	C. 1957	Not Eligible
4153	1301 W Poinsett St	Unidentified House	Domestic	C. 1950s	Not Eligible
4154	1203 W Poinsett St	Unidentified House	Domestic	C. 1940s	Not Eligible
4155	200 Duke St	Unidentified House	Domestic	C. 1907	Contributes to Eligible District
4155.01	200 Duke St	Unidentified House	Domestic	C. 1930	Contributes to Eligible District
4156	209 Connecticut Ave	Concord Methodist Church	Religion	1955	Contributes to Eligible District
4157	206 Connecticut Ave	Unidentified House	Domestic	C. 1920	Contributes to Eligible District
4158	211 Connecticut Ave	Unidentified House	Domestic	C. 1930s	Contributes to Eligible District
4159	213 Connecticut Ave	Unidentified House	Domestic	C. 1930s	Contributes to Eligible District
4160	127 Connecticut Ave	Unidentified House	Domestic	C. 1940s	Contributes to Eligible District
4161	124 Connecticut Ave	Unidentified House	Domestic	C. 1920s	Contributes to Eligible District
4162	122 Connecticut Ave	Unidentified House	Domestic	C. 1937	Contributes to Eligible District
4163	120 Connecticut Ave	Unidentified House	Domestic	C. 1930s	Contributes to Eligible District
4164	118 Connecticut Ave	Unidentified House	Domestic	C. 1930s	Contributes to Eligible District
4165	121 Connecticut Ave	Unidentified House	Domestic	C. 1950s	Contributes to Eligible District
4166	119 Connecticut Ave	Unidentified House	Domestic	C. 1950s	Contributes to Eligible District
4167	116 Connecticut Ave	Unidentified House	Domestic	C. 1937	Contributes to Eligible District
4168	112 Connecticut Ave	Unidentified House	Domestic	C. 1948	Contributes to Eligible District
4169	111 Connecticut Ave	Unidentified House	Domestic	C. 1945	Contributes to Eligible District
4170	109 Connecticut Ave	Unidentified House	Domestic	C. 1945	Contributes to Eligible District
4171	110 Connecticut Ave	Unidentified House	Domestic	C. 1948	Contributes to Eligible District
4172	107 Connecticut Ave	Unidentified House	Domestic	C. 1945	Contributes to Eligible District
4173	105 Connecticut Ave	Unidentified House	Domestic	C. 1940s	Contributes to Eligible District
4174	106 Connecticut Ave	Unidentified House	Domestic	C. 1940s	Contributes to Eligible District
4175	102 Connecticut Ave	Unidentified House	Domestic	C. 1950	Contributes to Eligible District
4176	119 Pennsylvania Ave	Unidentified House	Domestic	C. 1930s	Contributes to Eligible District

Site	Address	Historic Name	Historic Use	Date	Eligibility
4177	117 Pennsylvania Ave	Unidentified House	Domestic	C. 1945	Contributes to Eligible District
4178	115 Pennsylvania Ave	Unidentified House	Domestic	C. 1945	Contributes to Eligible District
4179	111 Pennsylvania Ave	Unidentified House	Domestic	C. 1950	Contributes to Eligible District
4180	109 Pennsylvania Ave	Unidentified House	Domestic	C. 1950	Contributes to Eligible District
4181	203 Pennsylvania Ave	Unidentified House	Domestic	C. 1930s	Contributes to Eligible District
4182	205 Pennsylvania Ave	Unidentified House	Domestic	C. 1930s	Contributes to Eligible District
4183	429 Pennsylvania Ave	Unidentified House	Domestic	C. 1940s	Contributes to Eligible District
4184	431 Pennsylvania Ave	Unidentified House	Domestic	C. 1940s	Contributes to Eligible District
4185	434 Pennsylvania Ave	Unidentified House	Domestic	C. 1940s	Contributes to Eligible District
4186	435 Pennsylvania Ave	Unidentified House	Domestic	C. 1940s	Contributes to Eligible District
4187	100 Jones Ave	Unidentified House	Domestic	C. 1920s	Contributes to Eligible District
4188	102 Jones Ave	Unidentified House	Domestic	C. 1920s	Contributes to Eligible District
4189	203 Jones Ave	Unidentified House	Domestic	C. 1940s	Contributes to Eligible District
4190	205 Jones Ave	Unidentified House	Domestic	C. 1940s	Contributes to Eligible District
4191	207 Jones Ave	Unidentified House	Domestic	C. 1940s	Contributes to Eligible District
4192	509 Connecticut Ave	Unidentified House	Domestic	C. 1940s	Contributes to Eligible District
4193	508 Connecticut Ave	Unidentified House	Domestic	C. 1940s	Contributes to Eligible District
4194	506 Connecticut Ave	Unidentified House	Domestic	C. 1940s	Contributes to Eligible District
4195	507 Connecticut Ave	Unidentified House	Domestic	C. 1940s	Contributes to Eligible District
4196	505 Connecticut Ave	Unidentified House	Domestic	C. 1940s	Contributes to Eligible District
4197	502 Connecticut Ave	Unidentified House	Domestic	C. 1940s	Contributes to Eligible District
4198	503 Connecticut Ave	Unidentified House	Domestic	C. 1940s	Contributes to Eligible District
4199	500 Connecticut Ave	Unidentified House	Domestic	C. 1940s	Contributes to Eligible District
4200	17 Inglesby St	Unidentified House	Domestic	C. 1940s	Contributes to Eligible District
4201	20 Inglesby St	Unidentified House	Domestic	C. 1940s	Contributes to Eligible District
4202	22 Inglesby St	Unidentified House	Domestic	C. 1940s	Contributes to Eligible District
4203	21 Inglesby St	Unidentified House	Domestic	C. 1940s	Contributes to Eligible District
4204	401 Pennsylvania Ave	El Bethel	Religion	C. 1950s	Contributes to Eligible District
4205	317 Parker St	Unidentified House	Domestic	C. 1940s	Contributes to Eligible District
4206	315 Parker St	Unidentified House	Domestic	C. 1950s	Contributes to Eligible District
4207	305 Pennsylvania Ave	Unidentified House	Domestic	C. 1950s	Contributes to Eligible District
4208	306 Pennsylvania Ave	Unidentified House	Domestic	C. 1940s	Contributes to Eligible District
4209	304 Pennsylvania Ave	Unidentified House	Domestic	C. 1940s	Contributes to Eligible District
4209.01	304 Pennsylvania Ave	Unidentified House	Domestic	C. 1940s	Contributes to Eligible District
4210	302 Pennsylvania Ave	Unidentified House	Domestic	C. 1930	Contributes to Eligible District

Site	Address	Historic Name	Historic Use	Date	Eligibility
4211	201 Duke St	Unidentified House	Domestic	C. 1950s	Contributes to Eligible District
4212	203 Duke St	Unidentified House	Domestic	C. 1950s	Contributes to Eligible District
4213	8 Stewart Ave	Unidentified House	Domestic	C. 1940	Contributes to Eligible District
4214	102 Stewart Ave	Unidentified House	Domestic	C. 1950s	Contributes to Eligible District
4215	108 Stewart Ave	Unidentified House	Domestic	C. 1950	Contributes to Eligible District
4216	110B Anderson St	Unidentified House	Domestic	C. 1940s	Contributes to Eligible District
4217	105 Stewart Ave	Greer Builders Supply	Commerce/Trade	C. 1940s	Contributes to Eligible District
4218	139 E Poinsett St	Unidentified Commercial Building	Commerce/Trade	C. 1950s	Not Eligible
4219	7 Stewart Ave	Unidentified House	Domestic	C. 1940s	Contributes to Eligible District
4220	4 Stewart Ave	Unidentified House	Domestic	C. 1940s	Contributes to Eligible District
4221	2 Stewart Ave	Unidentified House	Domestic	C. 1950	Contributes to Eligible District
4222	5 Stewart Ave	Unidentified House	Domestic	C. 1940s	Contributes to Eligible District
4223	1 Stewart Ave	Unidentified House	Domestic	C. 1940s	Contributes to Eligible District
4224	1 Haynes St	Unidentified House	Domestic	C. 1940s	Contributes to Eligible District
4225	2 Geer St	Unidentified House	Domestic	C. 1940s	Contributes to Eligible District
4226	1 Geer St	Unidentified House	Domestic	C. 1940s	Contributes to Eligible District
4227	4 Geer St	Unidentified House	Domestic	C. 1940s	Contributes to Eligible District
4228	6 Geer St	Unidentified House	Domestic	C. 1940s	Contributes to Eligible District
4229	7 Geer St	Unidentified House	Domestic	C. 1940s	Contributes to Eligible District
4230	8 Geer St	Unidentified House	Domestic	C. 1940s	Contributes to Eligible District
4231	10 Geer St	Unidentified House	Domestic	C. 1940s	Contributes to Eligible District
4232	12 Geer St	Unidentified House	Domestic	C. 1940s	Contributes to Eligible District
4233	1 Inglesby St	Unidentified House	Domestic	C. 1940s	Contributes to Eligible District
4234	2 Inglesby St	Unidentified House	Domestic	C. 1940s	Contributes to Eligible District
4235	17 Bobo St	Unidentified House	Domestic	C. 1940s	Contributes to Eligible District
4236	3 Haynes St	Unidentified House	Domestic	C. 1940s	Contributes to Eligible District
4237	4 Haynes St	Unidentified House	Domestic	C. 1940s	Contributes to Eligible District
4238	7 Haynes St	Unidentified House	Domestic	C. 1940s	Contributes to Eligible District
4239	1 Thompson St	Unidentified House	Domestic	C. 1940s	Contributes to Eligible District
4240	3 Thompson St	Unidentified House	Domestic	C. 1940s	Contributes to Eligible District
4241	25 Geer St	Unidentified House	Domestic	C. 1940s	Contributes to Eligible District
4242	6 Bobo St	Unidentified House	Domestic	C. 1940s	Contributes to Eligible District
4243	5 Bobo St	Unidentified House	Domestic	C. 1940s	Contributes to Eligible District
4244	7 Bobo St	Unidentified House	Domestic	C. 1940s	Contributes to Eligible District
4245	8 Bobo St	Unidentified House	Domestic	C. 1940s	Contributes to Eligible District

Site	Address	Historic Name	Historic Use	Date	Eligibility
4246	9 Bobo St	Unidentified House	Domestic	C. 1940s	Contributes to Eligible District
4247	10 Bobo St	Unidentified House	Domestic	C. 1940s	Contributes to Eligible District
4248	13 Bobo St	Unidentified House	Domestic	C. 1940s	Contributes to Eligible District
4249	14 Bobo St	Unidentified House	Domestic	C. 1940s	Contributes to Eligible District
4250	19 Geer St	Unidentified House	Domestic	C. 1940s	Contributes to Eligible District
4251	18 Geer St	Unidentified House	Domestic	C. 1940s	Contributes to Eligible District
4252	17 Geer St	Unidentified House	Domestic	C. 1940s	Contributes to Eligible District
4253	15 Geer St	Unidentified House	Domestic	C. 1940s	Contributes to Eligible District
4254	3 Bobo St	Unidentified House	Domestic	C. 1940s	Contributes to Eligible District
4255	2 Bobo St	Unidentified House	Domestic	C. 1940s	Contributes to Eligible District
4256	15 Gallivan St	Unidentified House	Domestic	C. 1940s	Contributes to Eligible District
4257	12 Gallivan St	Unidentified House	Domestic	C. 1940s	Contributes to Eligible District
4258	11 Gallivan St	Unidentified House	Domestic	C. 1940s	Contributes to Eligible District
4259	9 Gallivan St	Unidentified House	Domestic	C. 1940s	Contributes to Eligible District
4260	8 Gallivan St	Unidentified House	Domestic	C. 1940s	Contributes to Eligible District
4261	7 Gallivan St	Unidentified House	Domestic	C. 1940s	Contributes to Eligible District
4262	6 Gallivan St	Unidentified House	Domestic	C. 1940s	Contributes to Eligible District
4263	3 Gallivan St	Unidentified House	Domestic	C. 1940s	Contributes to Eligible District
4264	1 Gallivan St	Unidentified House	Domestic	C. 1940s	Contributes to Eligible District
4265	100 South Ave	Unidentified House	Domestic	C. 1900	Not Eligible
4266	200 Hubert St	Unidentified House	Domestic	C. 1920	Not Eligible
4267	199 Hubert St	Franklin Baptist Church	Religion	1950	Not Eligible
4268	204 Hubert St	Unidentified House	Domestic	C. 1920	Not Eligible
4269	203 Hubert St	Unidentified House	Domestic	C. 1960	Not Eligible
4270	206 Hubert St	Unidentified House	Domestic	C. 1940s	Not Eligible
4271	205 Hubert St	Unidentified House	Domestic	C. 1920	Not Eligible
4272	207 Hubert St	Unidentified House	Domestic	C. 1920	Not Eligible
4273	210 Hubert St	Unidentified House	Domestic	C. 1940	Not Eligible
4274	209 Hubert St	Unidentified House	Domestic	C. 1945	Not Eligible
4275	212 Hubert St	Unidentified House	Domestic	C. 1920	Not Eligible
4276	211 Hubert St	Unidentified House	Domestic	C. 1940s	Not Eligible
4277	213 Hubert St	Unidentified House	Domestic	C. 1940s	Not Eligible
4278	307 Hubert St	Unidentified House	Domestic	C. 1930s	Not Eligible
4279	309A Hubert St	Unidentified House	Domestic	C. 1940s	Not Eligible
4280	501 W Poinsett St	Unidentified House	Domestic	C. 1900	Not Eligible

Site	Address	Historic Name	Historic Use	Date	Eligibility
4281	407 W Poinsett St	Unidentified House	Domestic	C. 1940s	Not Eligible
4281.01	407 W Poinsett St	Unidentified Outbuilding	Domestic	C. 1940s	Not Eligible
4282	403 W Poinsett St	Unidentified Commercial Building	Commerce/Trade	C. 1960s	Not Eligible
4283	305 W Poinsett St	Unidentified House	Domestic	C. 1900	Contributes to Eligible District
4284	303 W Poinsett St	Unidentified House	Domestic	C. 1910	Contributes to Eligible District
4285	214 Able St	Unidentified House	Domestic	1941	Not Eligible
4286	200 E Poinsett St	Unidentified Commercial Building	Commerce/Trade	C. 1930s	Not Eligible
4287	137 E Poinsett St	Unidentified Commercial Building	Commerce/Trade	C. 1940s	Not Eligible
4288	102 Cannon St	Glenn House	Domestic	C. 1930	Not Eligible
4289	108 Cannon St	Unidentified Commercial Building	Commerce/Trade	C. 1940s	Not Eligible
4290	110 Cannon St	Unidentified Commercial Building	Commerce/Trade	C. 1940s	Not Eligible
4291	112 Cannon St	Unidentified Commercial Building	Commerce/Trade	C. 1940s	Not Eligible
4292	107 Cannon St	Unidentified Commercial Building	Commerce/Trade	C. 1940s	Not Eligible
4293	122 Cannon St	Unidentified Commercial Building	Commerce/Trade	C. 1940	Not Eligible
4294	200 Cannon St	Episcopal Church of the Good Shepherd	Religion	1931	Not Eligible
4295	200 Cannon St	Edgewood Cemetery	Funerary	C. 1870s	Not Eligible
4296	110 Jason St	Unidentified House	Domestic	C. 1930s	Not Eligible
4297	103 Jason St	Unidentified House	Domestic	C. 1940s	Not Eligible
4298	200 N Main St	J.H. Walker House	Domestic	C. 1920s	Not Eligible
4299	103 W Arlington Ave	Unidentified House	Domestic	C. 1940	Contributes to Eligible District
4300	202 W Arlington Ave	Unidentified House	Domestic	C. 1940s	Contributes to Eligible District
4301	200 W Arlington Ave	James Hannah House	Domestic	1939	Contributes to Eligible District
4302	104 W Arlington Ave	Unidentified House	Domestic	1939	Contributes to Eligible District
4303	102 W Arlington Ave	Unidentified House	Domestic	C. 1940s	Contributes to Eligible District
4304	102 Brannon Ave	Unidentified House	Domestic	C. 1950	Not Eligible
4305	104 Brannon Ave	Unidentified House	Domestic	C. 1940s	Not Eligible
4306	208 Lanford St	Unidentified House	Domestic	C. 1957	Not Eligible
4307	100 Belton Ave	Unidentified House	Domestic	C. 1950s	Not Eligible
4308	304 Lanford St	Unidentified House	Domestic	C. 1950	Not Eligible
4309	306 Lanford St	Unidentified House	Domestic	C. 1950	Not Eligible
4310	101 Barbare Ave	Unidentified House	Domestic	C. 1950	Not Eligible
4311	406 Lanford St	Unidentified House	Domestic	C. 1950s	Not Eligible
4312	408 Lanford St	Unidentified House	Domestic	C. 1950	Not Eligible
4313	414 Lanford St	Unidentified House	Domestic	C. 1950s	Not Eligible
4314	407 Lanford St	Unidentified House	Domestic	C. 1950s	Not Eligible

Site	Address	Historic Name	Historic Use	Date	Eligibility
4315	307 Lanford St	Unidentified House	Domestic	C. 1950	Not Eligible
4316	301 Lanford St	Unidentified House	Domestic	C. 1950s	Not Eligible
4317	213 Lanford St	Unidentified House	Domestic	C. 1950s	Not Eligible
4318	211 Lanford St	Unidentified House	Domestic	C. 1940	Not Eligible
4319	209 Lanford St	Unidentified House	Domestic	C. 1940s	Not Eligible
4320	205 Lanford St	Unidentified House	Domestic	C. 1940s	Not Eligible
4321	203 Lanford St	Unidentified House	Domestic	C. 1940s	Not Eligible
4322	102 Lanford St	Unidentified House	Domestic	C. 1940s	Contributes to Eligible District
4323	100 Lanford St	Unidentified House	Domestic	C. 1940s	Contributes to Eligible District
4324	104 Lanford St	Unidentified House	Domestic	C. 1940s	Contributes to Eligible District
4325	203 Green St	Unidentified House	Domestic	C. 1920	Contributes to Eligible District
4326	205 Green St	Unidentified House	Domestic	C. 1920	Contributes to Eligible District
4327	202 Green St	Unidentified House	Domestic	C. 1950	Contributes to Eligible District
4328	204 Green St	Unidentified House	Domestic	C. 1950	Contributes to Eligible District
4329	309 Pine St	Unidentified House	Domestic	C. 1950s	Not Eligible
4330	307 Pine St	Unidentified House	Domestic	C. 1950s	Not Eligible
4331	305 Pine St	Unidentified House	Domestic	C. 1950	Not Eligible
4332	213 Pine St	Unidentified House	Domestic	C. 1950s	Contributes to Eligible District
4333	209 Pine St	Unidentified House	Domestic	C. 1940s	Contributes to Eligible District
4334	207 Pine St	Unidentified House	Domestic	C. 1940s	Contributes to Eligible District
4335	205 Pine St	Unidentified House	Domestic	C. 1940s	Contributes to Eligible District
4336	200 Pine St	Unidentified House	Domestic	C. 1950s	Contributes to Eligible District
4337	203 Pine St	Unidentified House	Domestic	C. 1940s	Contributes to Eligible District
4338	201 Pine St	Unidentified House	Domestic	C. 1940s	Contributes to Eligible District
4339	501 W Arlington Ave	Unidentified House	Domestic	C. 1940s	Contributes to Eligible District
4340	500 W Arlington Ave	Unidentified House	Domestic	C. 1950	Contributes to Eligible District
4341	502 W Arlington Ave	Unidentified House	Domestic	C. 1940s	Contributes to Eligible District
4342	105 Lanford St	Unidentified House	Domestic	C. 1940s	Contributes to Eligible District
4343	213 N Main St	Keating House	Domestic	C. 1907	Contributes to Eligible District
4344	301 N Main St	US Post Office	Government	1964	Eligible
4345	303 N Main St	Unidentified House	Domestic	C. 1940	Contributes to Eligible District
4346	403 N Main St	Unidentified House	Domestic	C. 1920s	Contributes to Eligible District
4347	405 N Main St	Unidentified House	Domestic	C. 1940	Contributes to Eligible District
4348	407 N Main St	Unidentified House	Domestic	C. 1900	Contributes to Eligible District
4349	409 N Main St	Unidentified House	Domestic	C. 1900	Contributes to Eligible District

Site	Address	Historic Name	Historic Use	Date	Eligibility
4350	503 N Main St	Unidentified House	Domestic	C. 1940	Not Eligible
4351	506 N Main St	Unidentified House	Domestic	C. 1930s	Not Eligible
4352	502 N Main St	Unidentified House	Domestic	C. 1940s	Not Eligible
4353	500 N Main St	Unidentified House	Domestic	C. 1930s	Not Eligible
4354	410 N Main St	Unidentified House	Domestic	C. 1910	Contributes to Eligible District
4355	408 N Main St	Unidentified House	Domestic	C. 1910	Contributes to Eligible District
4356	404 N Main St	Unidentified House	Domestic	C. 1920	Contributes to Eligible District
4357	402 N Main St	Unidentified House	Domestic	C. 1920	Contributes to Eligible District
4358	201 E Fairview Ave	Unidentified House	Domestic	C. 1940s	Contributes to Eligible District
4359	204 E Fairview Ave	Unidentified House	Domestic	C. 1940s	Contributes to Eligible District
4360	207 E Fairview Ave	Unidentified House	Domestic	C. 1940s	Contributes to Eligible District
4361	206 E Fairview Ave	Unidentified House	Domestic	C. 1940s	Contributes to Eligible District
4362	208 E Fairview Ave	Unidentified House	Domestic	C. 1930s	Contributes to Eligible District
4363	210 E Fairview Ave	Unidentified House	Domestic	C. 1930s	Contributes to Eligible District
4364	209 E Fairview Ave	Unidentified House	Domestic	C. 1940s	Contributes to Eligible District
4365	300 Connecticut Ave	Greer Manufacturing Mill	Industry/Processing/Extraction	1909	Contributes to Eligible District
4365.01	300 Connecticut Ave	Greer Manufacturing Mill	Industry/Processing/Extraction	C. 1920s	Contributes to Eligible District
4365.02	300 Connecticut Ave	Greer Manufacturing Mill	Industry/Processing/Extraction	C. 1940s	Contributes to Eligible District
4366	101 Lindall St	Unidentified House	Domestic	C. 1950	Not Eligible
4367	102 Westfield Ave	Unidentified House	Domestic	C. 1940s	Not Eligible
4368	110 Westifeld Ave	Unidentified House	Domestic	C. 1940s	Not Eligible
4369	108 Westfield Ave	Unidentified House	Domestic	C. 1940s	Not Eligible
4370	104 Westfield Ave	Unidentified House	Domestic	C. 1940s	Not Eligible
4371	107 Westfield Ave	Unidentified House	Domestic	C. 1940s	Not Eligible
4372	109 Westfield Ave	Unidentified House	Domestic	C. 1940	Not Eligible
4373	111 Westfield Ave	Unidentified House	Domestic	C. 1940s	Not Eligible
4374	112 Westfield Ave	Unidentified House	Domestic	C. 1940s	Not Eligible
4375	201 Westfield Ave	Unidentified House	Domestic	C. 1930s	Not Eligible
4376	216 Moore St	Unidentified House	Domestic	C. 1940s	Not Eligible
4377	214 Moore St	Unidentified House	Domestic	C. 1940s	Not Eligible
4378	210 Moore St	Unidentified House	Domestic	C. 1940s	Not Eligible
4379	208 Moore St	Unidentified House	Domestic	C. 1940	Not Eligible
4380	206 Moore St	Unidentified House	Domestic	C. 1940	Not Eligible
4381	204 Moore St	Unidentified House	Domestic	C. 1940s	Not Eligible
4382	202 Moore St	Unidentified House	Domestic	C. 1950	Not Eligible

Site	Address	Historic Name	Historic Use	Date	Eligibility
4383	200 Moore St	Unidentified House	Domestic	C. 1940s	Not Eligible
4384	106 Moore St	Unidentified House	Domestic	C. 1940s	Not Eligible
4385	203 Westfield Ave	Unidentified House	Domestic	C. 1940s	Not Eligible
4386	205 Westfield Ave	Unidentified House	Domestic	C. 1940s	Not Eligible
4387	207 Westfield Ave	Unidentified House	Domestic	C. 1940s	Not Eligible
4388	209 Westfield Ave	Unidentified House	Domestic	C. 1940	Not Eligible
4389	211 Westfield Ave	Unidentified House	Domestic	C. 1940s	Not Eligible
4390	213 Westfield Ave	Unidentified House	Domestic	C. 1940s	Not Eligible
4391	215 Westfield Ave	Unidentified House	Domestic	C. 1950	Not Eligible
4392	217 Westfield Ave	Unidentified House	Domestic	C. 1950	Not Eligible
4393	219 Westfield Ave	Unidentified House	Domestic	C. 1940s	Not Eligible
4394	301 School St	Unidentified House	Domestic	C. 1940s	Not Eligible
4395	303 School St	Unidentified House	Domestic	C. 1940s	Not Eligible
4396	305 School St	Unidentified House	Domestic	C. 1940s	Not Eligible
4397	216 Westfield Ave	Unidentified House	Domestic	C. 1940s	Not Eligible
4398	214 Westfield Ave	Unidentified House	Domestic	C. 1940s	Not Eligible
4399	212 Westfield Ave	Unidentified House	Domestic	C. 1940s	Not Eligible
4400	210B Westfield Ave	Unidentified House	Domestic	C. 1940s	Not Eligible
4401	208 Westfield Ave	Unidentified House	Domestic	C. 1940s	Not Eligible
4402	206 Westfield Ave	Unidentified House	Domestic	C. 1940s	Not Eligible
4403	204 Westfield Ave	Unidentified House	Domestic	C. 1940s	Not Eligible
4404	202 Westfield Ave	Unidentified House	Domestic	C. 1940s	Not Eligible
4405	200 Westfield Ave	Unidentified House	Domestic	C. 1940s	Not Eligible
4406	101 Albert St	Unidentified House	Domestic	C. 1960	Not Eligible
4407	103 Albert St	Unidentified House	Domestic	C. 1950	Not Eligible
4408	100 Albert St	Unidentified House	Domestic	C. 1940s	Not Eligible
4409	102 Albert St	Unidentified House	Domestic	C. 1940s	Not Eligible
4410	104 Albert St	Unidentified House	Domestic	C. 1940s	Not Eligible
4411	106 Albert St	Unidentified House	Domestic	C. 1930	Not Eligible
4412	108 Albert St	Unidentified House	Domestic	C. 1940s	Not Eligible
4413	109 Albert St	Unidentified House	Domestic	C. 1940s	Not Eligible
4414	107 Albert St	Unidentified House	Domestic	C. 1930	Not Eligible
4415	208 School St	Unidentified Commercial Building	Commerce/Trade	C. 1940	Not Eligible
4416	310 School St	Unidentified House	Domestic	C. 1940s	Not Eligible
4417	308 School St	Unidentified House	Domestic	C. 1940s	Not Eligible

Site	Address	Historic Name	Historic Use	Date	Eligibility
4418	306 School St	Unidentified House	Domestic	C. 1940s	Not Eligible
4419	113 Pelham St	Unidentified House	Domestic	C. 1915	Not Eligible
4420	103 Marchant St	Unidentified House	Domestic	C. 1940s	Not Eligible
4421	104 Marchant St	Marchant House	Domestic	C. 1890	Eligible
4422	102 Marchant St	Unidentified House	Domestic	C. 1920s	Not Eligible
4424	109 Marchant St	Unidentified House	Domestic	C. 1940s	Not Eligible
4425	105 Albert St	Unidentified House	Domestic	C. 1930	Not Eligible
4426	200 Pelham St	Unidentified House	Domestic	C. 1920	Not Eligible
4427	130 Cannon Ave	Unidentified House	Domestic	C. 1940s	Not Eligible
4428	128 Cannon Ave	Unidentified House	Domestic	C. 1930s	Not Eligible
4429	120 Hubert St	Unidentified House	Domestic	C. 1920s	Not Eligible
4430	113 Hubert St	Unidentified House	Domestic	C. 1910	Not Eligible
4431	115 Hubert St	Unidentified House	Domestic	C. 1905	Not Eligible
4432	122 Hubert St	Unidentified House	Domestic	C. 1920s	Not Eligible
4433	124 Hubert St	Unidentified House	Domestic	C. 1920s	Not Eligible
4434	203 South Ave	Unidentified House	Domestic	C. 1950s	Not Eligible
4435	102 Mulberry St	Unidentified House	Domestic	C. 1920s	Not Eligible
4436	100 Mulberry St	Unidentified House	Domestic	C. 1940	Not Eligible
4437	107 Hubert St	Unidentified House	Domestic	C. 1905	Not Eligible
4438	109A Hubert St	Unidentified House	Domestic	C. 1950s	Not Eligible
4439	301 W Poinsett St	Unidentified House	Domestic	C. 1940	Contributes to Eligible District
4440	217 W Poinsett St	Watkins House	Domestic	C. 1925	Contributes to Eligible District
4441	101 Ballenger Ave	Unidentified House	Domestic	C. 1940	Contributes to Eligible District
4442	103 Ballenger Ave	Unidentified House	Domestic	C. 1930s	Contributes to Eligible District
4443	105B Ballenger Ave	Unidentified House	Domestic	C. 1940s	Contributes to Eligible District
4444	107A Ballenger Ave	Unidentified House	Domestic	C. 1940s	Contributes to Eligible District
4445	214 Cannon St	Unidentified House	Domestic	C. 1930s	Not Eligible
4446	212 Cannon St	Unidentified House	Domestic	C. 1940	Not Eligible
4447	208 Cannon St	Unidentified House	Domestic	C. 1950	Not Eligible
4448	206 Cannon St	Unidentified House	Domestic	C. 1950	Not Eligible
4449	217 Cannon St	Unidentified Commercial Building	Commerce/Trade	C. 1940s	Not Eligible
4450	221 Cannon St	Vernon Duncan's Used Car Exchange	Commerce/Trade	C. 1940s	Not Eligible
4451	241 Cannon St	Unidentified House	Domestic	C. 1950s	Not Eligible
4452	243 Cannon St	Unidentified House	Domestic	C. 1940s	Not Eligible
4453	245 Cannon St	Unidentified House	Domestic	C. 1950s	Not Eligible

Site	Address	Historic Name	Historic Use	Date	Eligibility
4454	247 Cannon St	Unidentified House	Domestic	C. 1940s	Not Eligible
4455	249 Cannon St	Unidentified House	Domestic	C. 1940s	Not Eligible
4456	214 N Main St	Unidentified House	Domestic	C. 1940s	Not Eligible
4457	201 N Main St	Memorial Methodist Church	Religion	1957	Contributes to Eligible District
4457.01	201 N Main St	Unidentified Outbuilding	Domestic	1940	Contributes to Eligible District
4458	208 N Main St	Bonds Furniture Company	Commerce/Trade	C. 1954	Not Eligible
4459	202 N Main St	Duncan Po?, Sales Service, Dependable Used Cars	Commerce/Trade	C. 1940s	Not Eligible
4460	108 N Main St	Unidentified Commercial Building	Commerce/Trade	C. 1940s	Not Eligible
4461	218 N Main St	Unidentified House	Domestic	C. 1930	Contributes to Eligible District
4462	220 N Main St	Unidentified House	Domestic	C. 1940s	Contributes to Eligible District
4463	222 N Main St	Cunningham House	Domestic	C. 1939	Contributes to Eligible District
4464	300 N Main St	Unidentified Commercial Building	Commerce/Trade	C. 1950	Not Eligible
4465	302 N Main St	Unidentified House	Domestic	C. 1920	Contributes to Eligible District
4466	304 N Main St	Unidentified House	Domestic	C. 1920s	Contributes to Eligible District
4467	110 Green St	Unidentified House	Domestic	C. 1950s	Contributes to Eligible District
4468	108 Green St	Unidentified House	Domestic	C. 1940s	Contributes to Eligible District
4469	106 Green St	Unidentified House	Domestic	C. 1950s	Contributes to Eligible District
4470	101 Marion Ave	Unidentified House	Domestic	C. 1950	Contributes to Eligible District
4471	110 Green St	Unidentified House	Domestic	C. 1950	Contributes to Eligible District
4472	104 Marion Ave	Unidentified House	Domestic	C. 1960	Contributes to Eligible District
4473	219A Green St	Unidentified House	Domestic	C. 1950s	Not Eligible
4474	220 Green St	Unidentified House	Domestic	C. 1960	Not Eligible
4475	221 Green St	Unidentified House	Domestic	C. 1940s	Not Eligible
4476	301 Belton Ave	Unidentified House	Domestic	C. 1950s	Not Eligible
4477	106 Marchant St	Unidentified House	Domestic	C. 1940s	Not Eligible
4478	108 Marchant St	Unidentified House	Domestic	C. 1930s	Not Eligible
4479	318 Cannon Ave	Unidentified House	Domestic	C. 1940s	Not Eligible
4480	314 Cannon Ave	Unidentified House	Domestic	C. 1940s	Not Eligible
4481	310 Cannon Ave	Unidentified House	Domestic	C. 1940s	Not Eligible
4482	311 Cannon Ave	Unidentified House	Domestic	C. 1920	Not Eligible
4483	309 Cannon Ave	Unidentified House	Domestic	C. 1940	Not Eligible
4484	308 Cannon Ave	Unidentified House	Domestic	C. 1940s	Not Eligible
4485	305 Cannon Ave	Unidentified House	Domestic	C. 1930s	Not Eligible
4486	601 Trade St	Unidentified House	Domestic	C. 1930s	Not Eligible

Site	Address	Historic Name	Historic Use	Date	Eligibility
4487	603 Trade St	Unidentified House	Domestic	C. 1940s	Not Eligible
4488	607 Trade St	Unidentified House	Domestic	C. 1960	Not Eligible
4489	610 Trade St	Unidentified House	Domestic	C. 1920s	Not Eligible
4490	611 Trade St	Unidentified House	Domestic	C. 1940s	Not Eligible
4491	521 Trade St	Unidentified House	Domestic	C. 1940s	Not Eligible
4492	516 Trade St	Unidentified House	Domestic	C. 1920s	Not Eligible
4493	519 Trade St	Unidentified House	Domestic	C. 1920s	Not Eligible
4494	519-1/2 Trade St	Unidentified House	Domestic	C. 1940s	Not Eligible
4495	514 Trade St	Unidentified House	Domestic	C. 1920s	Not Eligible
4496	517 Trade St	Unidentified House	Domestic	C. 1940	Not Eligible
4497	515 Trade St	Unidentified House	Domestic	C. 1940	Not Eligible
4498	512 Trade St	Unidentified House	Domestic	C. 1920	Not Eligible
4499	106 Pelham St	Unidentified House	Domestic	C. 1940s	Not Eligible
4500	108 Pelham St	Unidentified House	Domestic	C. 1940	Not Eligible
4501	117 Pelham St	Unidentified House	Domestic	C. 1930s	Not Eligible
4502	201 Pelham St	Unidentified House	Domestic	C. 1920s	Not Eligible
4503	201 Cannon Ave	Unidentified House	Domestic	C. 1940	Not Eligible
4504	200 Cannon Ave	Unidentified House	Domestic	C. 1940s	Not Eligible
4505	202 Cannon Ave	Unidentified House	Domestic	C. 1930s	Not Eligible
4506	203 Cannon Ave	Unidentified House	Domestic	C. 1940s	Not Eligible
4507	205 Cannon Ave	Unidentified House	Domestic	C. 1950	Not Eligible
4508	505 Trade St	Unidentified House	Domestic	C. 1930s	Not Eligible
4509	503 Trade St	Unidentified House	Domestic	C. 1930s	Not Eligible
4510	501 Trade St	Unidentified House	Domestic	C. 1940s	Not Eligible
4511	500 Trade St	Greer Church of God	Religion	1952	Not Eligible
4511.01	500 Trade St	Unidentified Outbuilding	Domestic	C. 1950s	Not Eligible
4512	102 Pelham St	Unidentified House	Domestic	C. 1920s	Not Eligible
4513	100A Mayfield St	Unidentified House	Domestic	C. 1930s	Not Eligible
4514	104 Mayfield St	Unidentified House	Domestic	C. 1930s	Not Eligible
4515	105 Mayfield St	Unidentified House	Domestic	C. 1940	Not Eligible
4516	407 Trade St	Unidentified House	Domestic	C. 1920s	Not Eligible
4517	119 Park Ave	Unidentified House	Domestic	C. 1920s	Not Eligible
4518	111 Bennett St	Unidentified House	Domestic	C. 1940s	Not Eligible
4519	110 Bennett St	Unidentified House	Domestic	C. 1920s	Not Eligible
4520	1100 W Poinsett St	Unidentified House	Domestic	C. 1930	Not Eligible

Site	Address	Historic Name	Historic Use	Date	Eligibility
4521	1103 W Poinsett St	W.E. James House	Domestic	1922	Not Eligible
4522	110 N Beverly Ln	Unidentified House	Domestic	C. 1940s	Not Eligible
4523	108 N Beverly Ln	Unidentified House	Domestic	C. 1950	Not Eligible
4524	106 N Beverly Ln	Unidentified House	Domestic	C. 1950	Not Eligible
4525	104 N Beverly Ln	Unidentified House	Domestic	C. 1940s	Not Eligible
4526	103 N Beverly Ln	Unidentified House	Domestic	C. 1940s	Not Eligible
4527	109 N Beverly Ln	Unidentified House	Domestic	C. 1930s	Not Eligible
4528	222 Oakland Ave	Unidentified House	Domestic	C. 1940s	Not Eligible
4529	220 Oakland Ave	Unidentified House	Domestic	C. 1940s	Not Eligible
4530	200 Oakland Ave	Unidentified House	Domestic	C. 1920s	Not Eligible
4531	110 S Beverly Ln	Unidentified House	Domestic	C. 1940s	Not Eligible
4532	1101 W Poinsett St	Unidentified House	Domestic	C. 1950s	Not Eligible
4533	1015 W Poinsett St	Unidentified House	Domestic	C. 1940s	Not Eligible
4534	1013 W Poinsett St	Unidentified House	Domestic	C. 1930s	Not Eligible
4535	1011 W Poinsett St	Unidentified House	Domestic	C. 1940s	Not Eligible
4536	1009 W Poinsett St	Hayes House	Domestic	C. 1930	Not Eligible
4537	1007 W Poinsett St	Unidentified House	Domestic	C. 1940s	Not Eligible
4538	1005 W Poinsett St	Unidentified House	Domestic	C. 1950	Not Eligible
4539	1003 W Poinsett St	Unidentified House	Domestic	C. 1930s	Not Eligible
4540	1001 W Poinsett St	Unidentified House	Domestic	C. 1940	Not Eligible
4541	919 W Poinsett St	Unidentified House	Domestic	C. 1940	Not Eligible
4542	131 Forest St	Unidentified House	Domestic	C. 1920s	Not Eligible
4543	117 Forest St	Unidentified House	Domestic	C. 1940s	Not Eligible
4544	119 Forest St	Unidentified House	Domestic	C. 1950	Not Eligible
4545	116 Forest St	Unidentified House	Domestic	C. 1930s	Not Eligible
4546	118 Forest St	Unidentified House	Domestic	C. 1930s	Not Eligible
4547	121 Forest St	Unidentified House	Domestic	C. 1930s	Not Eligible
4548	123 Forest St	Unidentified House	Domestic	C. 1940s	Not Eligible
4549	124 Forest St	Unidentified House	Domestic	C. 1920s	Not Eligible
4550	128 Forest St	Unidentified House	Domestic	C. 1930s	Not Eligible
4551	130 Forest St	Unidentified House	Domestic	C. 1950s	Not Eligible
4552	134 Forest St	Unidentified House	Domestic	C. 1930s	Not Eligible
4553	137 Forest St	Unidentified House	Domestic	C. 1930s	Not Eligible
4554	140 Forest St	Unidentified House	Domestic	C. 1930s	Not Eligible
4555	139 Forest St	Unidentified House	Domestic	C. 1920s	Not Eligible

Site	Address	Historic Name	Historic Use	Date	Eligibility
4556	102 Tremont Ave	Unidentified House	Domestic	C. 1930s	Not Eligible
4557	100 Tremont Ave	Unidentified House	Domestic	C. 1930s	Not Eligible
4558	103 Tremont Ave	Unidentified House	Domestic	C. 1930	Not Eligible
4559	108 Spring St	Unidentified House	Domestic	C. 1920	Not Eligible
4560	112 Spring St	Unidentified House	Domestic	C. 1930s	Not Eligible
4561	116 Spring St	Unidentified House	Domestic	C. 1950	Not Eligible
4562	118 Spring St	Unidentified House	Domestic	C. 1940	Not Eligible
4563	120 Spring St	Unidentified House	Domestic	C. 1920	Not Eligible
4564	117 Spring St	Unidentified House	Domestic	C. 1915	Not Eligible
4565	119 Spring St	Unidentified House	Domestic	C. 1920	Not Eligible
4566	123 Spring St	Unidentified House	Domestic	C. 1920	Not Eligible
4567	125 Spring St	Unidentified House	Domestic	C. 1940s	Not Eligible
4568	134 Spring St	Unidentified House	Domestic	C. 1940s	Not Eligible
4569	136 Spring St	Unidentified House	Domestic	C. 1950	Not Eligible
4570	138 Spring St	Unidentified House	Domestic	C. 1950	Not Eligible
4571	135 Spring St	Unidentified House	Domestic	C. 1940s	Not Eligible
4572	137 Spring St	Unidentified House	Domestic	C. 1940s	Not Eligible
4573	1564 Canteen Ave	Needmore Community Cemetery	Funerary	C. 1900	Not Eligible
4574	1010 W Poinsett St	Unidentified House	Domestic	C. 1920s	Not Eligible
4575	1008 W Poinsett St	Unidentified House	Domestic	C. 1930	Not Eligible
4576	1006 W Poinsett St	Unidentified House	Domestic	C. 1930s	Not Eligible
4577	1004 W Poinsett St	Unidentified House	Domestic	C. 1930s	Not Eligible
4578	1000 W Poinsett St	Unidentified House	Domestic	C. 1940s	Not Eligible
4579	918 W Poinsett St	Unidentified House	Domestic	C. 1950	Not Eligible
4580	914 W Poinsett St	Unidentified House	Domestic	C. 1950s	Not Eligible
4581	904 W Poinsett St	Unidentified House	Domestic	C. 1940	Not Eligible
4581.01	904 W Poinsett St	Unidentified Outbuilding	Domestic	C. 1940	Not Eligible
4582	511 S Main St	Unidentified House	Domestic	C. 1920s	Not Eligible
4583	600 S Main St	Unidentified House	Domestic	C. 1920s	Not Eligible
4584	108 Buncombe St	Unidentified House	Domestic	C. 1930s	Not Eligible
4585	602.5 S Main	Bruce House	Domestic	C. 1930s	Not Eligible
4586	110 Buncombe St	Unidentified House	Domestic	C. 1930s	Not Eligible
4587	111 Buncombe St	Unidentified House	Domestic	C. 1940s	Not Eligible
4588	112 Buncombe St	Unidentified House	Domestic	C. 1930s	Not Eligible
4589	115 Buncombe St	Unidentified House	Domestic	C. 1940s	Not Eligible

Site	Address	Historic Name	Historic Use	Date	Eligibility
4590	114 Buncombe St	Unidentified House	Domestic	C. 1950s	Not Eligible
4591	117 Buncombe St	Unidentified House	Domestic	C. 1930s	Not Eligible
4592	118 Buncombe St	Unidentified House	Domestic	C. 1930s	Not Eligible
4593	119 Buncombe St	Unidentified House	Domestic	C. 1930s	Not Eligible
4594	201 Buncombe St	Unidentified House	Domestic	C. 1930s	Not Eligible
4595	200 Buncombe St	Unidentified House	Domestic	C. 1930s	Not Eligible
4596	203 Buncombe St	Unidentified House	Domestic	C. 1930s	Not Eligible
4597	206 Buncombe St	Unidentified House	Domestic	C. 1930s	Not Eligible
4598	208 Buncombe St	Unidentified House	Domestic	C. 1930s	Not Eligible
4599	212 Buncombe St	Unidentified House	Domestic	C. 1940s	Not Eligible
4600	211 Buncombe St	Unidentified House	Domestic	C. 1930s	Not Eligible
4601	215 Buncombe St	Unidentified House	Domestic	C. 1930s	Not Eligible
4602	301 Buncombe St	Unidentified House	Domestic	C. 1940s	Not Eligible
4603	304 Buncombe St	Unidentified House	Domestic	C. 1930s	Not Eligible
4604	306 Buncombe St	Unidentified House	Domestic	C. 1940s	Not Eligible
4605	308 Buncombe St	Unidentified House	Domestic	C. 1950s	Not Eligible
4606	310 Buncombe St	Unidentified House	Domestic	C. 1950s	Not Eligible
4607	3700 Brushy Creek Rd	Unidentified Commercial Building	Commerce/Trade	C. 1950	Not Eligible
4608	315 W James St	Unidentified House	Domestic	C. 1940	Not Eligible
4609	410 S Main St	Southside Baptist Church	Religion	1950	Not Eligible
4610	106 Cannon Ave	Unidentified House	Domestic	C. 1940s	Not Eligible
4611	108 Cannon Ave	Unidentified House	Domestic	C. 1940	Not Eligible
4612	105 Cannon Ave	Unidentified House	Domestic	C. 1940s	Not Eligible
4613	107 Cannon Ave	Unidentified House	Domestic	C. 1940s	Not Eligible
4614	112 Cannon Ave	Unidentified House	Domestic	C. 1940	Not Eligible
4615	109 Cannon Ave	Unidentified House	Domestic	C. 1940	Not Eligible
4616	116 Cannon Ave	Unidentified House	Domestic	C. 1950	Not Eligible
4617	113 Cannon Ave	Unidentified House	Domestic	C. 1950	Not Eligible
4618	118 Cannon Ave	Unidentified House	Domestic	C. 1940	Not Eligible
4619	119 Cannon Ave	Unidentified House	Domestic	C. 1932	Not Eligible
4619.01	119 Cannon Ave	Unidentified Outbuilding	Domestic	C. 1940	Not Eligible
4620	123 Cannon Ave	Unidentified House	Domestic	C. 1940	Not Eligible
4621	202 Pelham St	Unidentified House	Domestic	C. 1950	Not Eligible
4622	1202 W Poinsett St	Unidentified House	Domestic	C. 1920	Not Eligible
4623	102 E Arlington Ave	Unidentified House	Domestic	C. 1930s	Not Eligible

Site	Address	Historic Name	Historic Use	Date	Eligibility
4624	105 E Arlington Ave	Bethel Methodist Episcopal Church	Religion	1921	Contributes to Eligible District
4625	109 E Arlington Ave	Unidentified House	Domestic	C. 1930	Contributes to Eligible District
4625.01	109 E Arlington Ave	Unidentified Outbuilding	Domestic	C. 1930s	Contributes to Eligible District
4626	111 E Arlington Ave	Unidentified House	Domestic	C. 1930s	Contributes to Eligible District
4627	212 E Fairview Ave	Unidentified House	Domestic	C. 1920	Contributes to Eligible District
4628	213 E Fairview Ave	Unidentified House	Domestic	C. 1930	Contributes to Eligible District
4629	211A E Fairview Ave	Unidentified House	Domestic	C. 1940	Contributes to Eligible District
4630	SW corner of S Buncumbe rd and Brushy Creek Rd intersection	Bailey Cemetery	Funerary	C. 1841	Not Eligible
4631	202 McDade Ave	Unidentified House	Domestic	C. 1940s	Not Eligible
4632	601 W Arlington Ave	Greer City Stadium	Recreation/Culture	1938	Contributes to Eligible District
4633	173 Drace Ave	Mountain View Cemetery	Funerary	C. 1890s	Not Eligible
4634	204 Cannon St	Greer Armory	Government	1936	Eligible
4635	105 Marchant St	Unidentified House	Domestic	C. 1920s	Not Eligible
4636	224 N Main St	Bruce House	Domestic	1939	Contributes to Eligible District
4637	201 N Line St	Unidentified House	Domestic	C. 1950s	Not Eligible

Appendix B

South Carolina Statewide Survey Forms

Statewide Survey of Historic Properties
State Historic Preservation Office
South Carolina Department of Archives and History
8301 Parklane Rd.
Columbia, SC 29223-4905 (803) 896-6100

Control Number: U / 83 / 1105
Status County No Site No
Quad Name: Greer
Tax Map No.: 9-04-01-125.00

Intensive Documentation Form

Identification

Historic Name: Unidentified House

Common Name:

Address/Location: 121 Victor Ave

City: Greer County: Spartanburg

Vicinity of:

Ownership: Private Category: building

Historical Use: Domestic

Current Use: Domestic

National Register of Historic Places Information

SHPO National Register Determination: Not Eligible

Notes on National Register Status:

Other Designation:

Property Description

Construction Date: C. 1920s Commercial Form: Stories: 1 story

Alteration Date: Historic Core Shape: rectangular

Roof Features

Porch Features

Shape: gable, end to front

Porch Width: facade

Materials: composition shingle

Shape: gable

Construction Method: frame

Exterior Walls: synthetic siding

Foundation: brick pier with fill

Significant Architectural Features:

Battered wood posts atop brick piers and wood balustrade; wood panel door w fixed lights; decorative beam ends and brackets; gable projections; brick chimney on side exterior

Alterations: Windows; siding

Architect(s)/Builder(s):

Historical Information

Historical Information:

Source of Information:

Digital Photo ID(s): 01105001.tif



Program Management

Recorded by: Brockington; Sheldon Owens

Date Recorded: 4/18/2017

Statewide Survey of Historic Properties
State Historic Preservation Office
South Carolina Department of Archives and History
8301 Parklane Rd.
Columbia, SC 29223-4905 (803) 896-6100

Control Number: U / 83 / 1106
Status County No Site No
Quad Name: Greer
Tax Map No.: 9-04-01-126.00

Intensive Documentation Form

Identification

Historic Name: Unidentified House

Common Name:

Address/Location: 125 Victor Ave

City: Greer County: Spartanburg

Vicinity of:

Ownership: Private Category: building

Historical Use: Domestic

Current Use: Domestic

National Register of Historic Places Information

SHPO National Register Determination: Not Eligible

Notes on National Register Status:

Other Designation:

Property Description

Construction Date: C. 1900 Commercial Form: Stories: 1 story

Alteration Date: Historic Core Shape: square

Roof Features

Shape: hip

Materials: composition shingle

Porch Features

Porch Width: facade and right elevation

Shape: shed

Construction Method: frame

Exterior Walls: synthetic siding

Foundation: brick pier with fill

Significant Architectural Features:

Decorative metal supports, brackets and railing; wood panel door w side and transom lights; 2d entry on side porch w wood panel door w fixed light; gable projection; 2/2 dhs windows; brick chimney in side slope; rear gable and shed additions

Alterations: Siding; additions

Architect(s)/Builder(s):

Historical Information

Historical Information:

Source of Information:

Digital Photo ID(s): 01106001.tif



Program Management

Recorded by: Brockington; Sheldon Owens

Date Recorded: 4/18/2017

Statewide Survey of Historic Properties
State Historic Preservation Office
South Carolina Department of Archives and History
8301 Parklane Rd.
Columbia, SC 29223-4905 (803) 896-6100

Control Number: U / 83 / 1107
Status County No Site No
Quad Name: Greer
Tax Map No.: 9-04-05-004.00

Intensive Documentation Form

Identification

Historic Name: Unidentified House

Common Name:

Address/Location: 129 Victor Ave

City: Greer

County: Spartanburg

Vicinity of:

Ownership: Private

Category: building

Historical Use: Domestic

Current Use: Domestic

National Register of Historic Places Information

SHPO National Register Determination: Not Eligible

Notes on National Register Status:

Other Designation:

Property Description

Construction Date: C. 1900

Commercial Form:

Stories: 1 story

Alteration Date:

Historic Core Shape: square

Roof Features

Porch Features

Shape: hip

Porch Width: facade and right elevation

Materials: composition shingle

Shape: hip

Construction Method: frame

Exterior Walls: synthetic siding

Foundation: brick pier with fill

Significant Architectural Features:

Folk Victorian elements; Doric columns; wood panel door w fixed lights and decorative surround; gable dormers w shingles, decorative windows and surrounds and verge board detailing ; brick chimney in side slope; rear hip and gable additions

Alterations: Windows; siding; additions

Architect(s)/Builder(s):

Historical Information

Historical Information:

Source of Information: Current Owner

Digital Photo ID(s): 01107001.tif



Program Management

Recorded by: Brockington; Sheldon Owens

Date Recorded: 4/18/2017

Statewide Survey of Historic Properties
State Historic Preservation Office
South Carolina Department of Archives and History
8301 Parklane Rd.
Columbia, SC 29223-4905 (803) 896-6100

Control Number: U / 83 / 1108
Status County No Site No
Quad Name: Greer
Tax Map No.: 9-04-01-103.00

Intensive Documentation Form

Identification

Historic Name: Unidentified House

Common Name:

Address/Location: 13 5th St

City: Greer

County: Spartanburg

Vicinity of:

Ownership: Private

Category: building

Historical Use: Domestic

Current Use: Domestic

National Register of Historic Places Information

SHPO National Register Determination: Not Eligible

Notes on National Register Status:

Other Designation:

Property Description

Construction Date: C. 1940s

Commercial Form:

Stories: 1 story

Alteration Date:

Historic Core Shape: rectangular

Roof Features

Porch Features

Shape: gable, lateral

Porch Width: facade

Materials: composition shingle

Shape: shed

Construction Method: frame

Exterior Walls: synthetic siding

Foundation: brick pier with fill

Significant Architectural Features:

Square wood supports and balustrade; 1/1 dhs historic replacement windows

Alterations:

Door; windows; siding

Architect(s)/Builder(s):

Historical Information

Historical Information:

Source of Information:

Digital Photo ID(s): 01108001.tif



Program Management

Recorded by: Brockington; Sheldon Owens

Date Recorded: 4/18/2017

Statewide Survey of Historic Properties
State Historic Preservation Office
South Carolina Department of Archives and History
8301 Parklane Rd.
Columbia, SC 29223-4905 (803) 896-6100

Control Number: U / 83 / 1109
Status County No Site No
Quad Name: Greer
Tax Map No.: 9-04-01-104.00

Intensive Documentation Form

Identification

Historic Name: Unidentified House

Common Name:

Address/Location: 12 5th St

City: Greer

County: Spartanburg

Vicinity of:

Ownership: Private

Category: building

Historical Use: Domestic

Current Use: Domestic

National Register of Historic Places Information

SHPO National Register Determination: Not Eligible

Notes on National Register Status:

Other Designation:

Property Description

Construction Date: C. 1940

Commercial Form:

Stories: 1 story

Alteration Date:

Historic Core Shape: rectangular

Roof Features

Porch Features

Shape: gable, lateral

Porch Width: facade

Materials: composition shingle

Shape: shed

Construction Method: frame

Exterior Walls: synthetic siding

Foundation: brick

Significant Architectural Features:

Decorative metal supports and railing; brick chimney centered on ridge

Alterations:

Windows; siding; door

Architect(s)/Builder(s):

Historical Information

Historical Information:

Source of Information:

Digital Photo ID(s): 01109001.tif



Program Management

Recorded by: Brockington; Sheldon Owens

Date Recorded: 4/18/2017

Statewide Survey of Historic Properties
State Historic Preservation Office
South Carolina Department of Archives and History
8301 Parklane Rd.
Columbia, SC 29223-4905 (803) 896-6100

Control Number: U / 83 / 1110
Status County No Site No
Quad Name: Greer
Tax Map No.: 9-04-01-105.00

Intensive Documentation Form

Identification

Historic Name: Unidentified House

Common Name:

Address/Location: 14 5th St

City: Greer

County: Spartanburg

Vicinity of:

Ownership: Private

Category: building

Historical Use: Domestic

Current Use: Domestic

National Register of Historic Places Information

SHPO National Register Determination: Not Eligible

Notes on National Register Status:

Other Designation:

Property Description

Construction Date: C. 1930s

Commercial Form:

Stories: 1 story

Alteration Date:

Historic Core Shape: rectangular

Roof Features

Porch Features

Shape: gable, end to front

Porch Width: facade

Materials: composition shingle

Shape: gable

Construction Method: frame

Exterior Walls: asbestos shingle

Foundation: brick pier with fill

Significant Architectural Features:

Battered wood posts atop brick piers and partially enclosed; wood panel door; decorative beam ends and brackets; paired windows

Alterations:

Windows; porch

Architect(s)/Builder(s):

Historical Information

Historical Information:

Source of Information:

Digital Photo ID(s): 01110001.tif



Program Management

Recorded by: Brockington; Sheldon Owens

Date Recorded: 4/18/2017

Statewide Survey of Historic Properties
State Historic Preservation Office
South Carolina Department of Archives and History
8301 Parklane Rd.
Columbia, SC 29223-4905 (803) 896-6100

Control Number: U / 83 / 1111
Status County No Site No
Quad Name: Greer
Tax Map No.: 9-04-01-102.00

Intensive Documentation Form

Identification

Historic Name: Unidentified House

Common Name:

Address/Location: 15 5th St

City: Greer County: Spartanburg

Vicinity of:

Ownership: Private Category: building

Historical Use: Domestic

Current Use: Domestic

National Register of Historic Places Information

SHPO National Register Determination: Not Eligible

Notes on National Register Status:

Other Designation:

Property Description

Construction Date: C. 1920s Commercial Form: Stories: 1 story

Alteration Date: Historic Core Shape: rectangular

Roof Features

Porch Features

Shape: gable, end to front

Porch Width: facade

Materials: composition shingle

Shape: gable

Construction Method: frame

Exterior Walls: weatherboard

Foundation: brick pier with fill

Significant Architectural Features:

Battered wood posts atop brick piers and wood balustrade; exposed rafters; decorative beam ends and brackets; 8/1 dhs windows, paired

Alterations: Door; some windows

Architect(s)/Builder(s):

Historical Information

Historical Information:

Source of Information:

Digital Photo ID(s): 01111001.tif



Program Management

Recorded by: Brockington; Sheldon Owens

Date Recorded: 4/18/2017

Statewide Survey of Historic Properties
State Historic Preservation Office
South Carolina Department of Archives and History
8301 Parklane Rd.
Columbia, SC 29223-4905 (803) 896-6100

Control Number: U / 83 / 1112
Status County No Site No
Quad Name: Greer
Tax Map No.: 9-04-01-101.00

Intensive Documentation Form

Identification

Historic Name: Unidentified House

Common Name:

Address/Location: 17 5th St

City: Greer

County: Spartanburg

Vicinity of:

Ownership: Private

Category: building

Historical Use: Domestic

Current Use: Domestic

National Register of Historic Places Information

SHPO National Register Determination: Not Eligible

Notes on National Register Status:

Other Designation:

Property Description

Construction Date: C. 1940s

Commercial Form:

Stories: 1 story

Alteration Date:

Historic Core Shape: rectangular

Roof Features

Porch Features

Shape: gable, lateral

Porch Width: facade

Materials: composition shingle

Shape: shed

Construction Method: frame

Exterior Walls: synthetic siding

Foundation: brick pier with fill

Significant Architectural Features:

Doric columns; wood panel door; dental molding; rear shed addition

Alterations:

Windows; siding; addition

Architect(s)/Builder(s):

Historical Information

Historical Information:

Source of Information:

Digital Photo ID(s): 01112001.tif



Program Management

Recorded by: Brockington; Sheldon Owens

Date Recorded: 4/18/2017

Statewide Survey of Historic Properties
State Historic Preservation Office
South Carolina Department of Archives and History
8301 Parklane Rd.
Columbia, SC 29223-4905 (803) 896-6100

Control Number: U / 83 / 1113
Status County No Site No
Quad Name: Greer
Tax Map No.: 9-04-01-106.00

Intensive Documentation Form

Identification

Historic Name: Unidentified House

Common Name:

Address/Location: 16 5th St

City: Greer

County: Spartanburg

Vicinity of:

Ownership: Private

Category: building

Historical Use: Domestic

Current Use: Domestic

National Register of Historic Places Information

SHPO National Register Determination: Not Eligible

Notes on National Register Status:

Other Designation:

Property Description

Construction Date: C. 1940s

Commercial Form:

Stories: 1 story

Alteration Date:

Historic Core Shape: rectangular

Roof Features

Porch Features

Shape: gable, lateral

Porch Width: facade

Materials: composition shingle

Shape: shed

Construction Method: frame

Exterior Walls: asbestos shingle

Foundation: brick pier with fill

Significant Architectural Features:

Decorative metal supports; wood panel door; 2/2 dhs windows; brick chimney centered on ridge

Alterations:

Architect(s)/Builder(s):

Historical Information

Historical Information:

Source of Information:

Digital Photo ID(s): 01113001.tif



Program Management

Recorded by: Brockington; Sheldon Owens

Date Recorded: 4/18/2017

Statewide Survey of Historic Properties
State Historic Preservation Office
South Carolina Department of Archives and History
8301 Parklane Rd.
Columbia, SC 29223-4905 (803) 896-6100

Control Number: U / 83 / 1114
Status County No Site No
Quad Name: Greer
Tax Map No.: 9-04-01-100.00

Intensive Documentation Form

Identification

Historic Name: Unidentified House

Common Name:

Address/Location: 19 5th St

City: Greer County: Spartanburg

Vicinity of:

Ownership: Private Category: building

Historical Use: Domestic

Current Use: Domestic

National Register of Historic Places Information

SHPO National Register Determination: Not Eligible

Notes on National Register Status:

Other Designation:

Property Description

Construction Date: C. 1940s Commercial Form: Stories: 1 story

Alteration Date: Historic Core Shape: rectangular

Roof Features

Porch Features

Shape: gable, lateral

Porch Width: facade

Materials: composition shingle

Shape: shed

Construction Method: frame

Exterior Walls: synthetic siding

Foundation: brick pier with fill

Significant Architectural Features:

Decorative metal supports and railing; 2/2 dhs windows; brick chimney centered on ridge

Alterations: Door; siding

Architect(s)/Builder(s):

Historical Information

Historical Information:

Source of Information:

Digital Photo ID(s): 01114001.tif



Program Management

Recorded by: Brockington; Sheldon Owens

Date Recorded: 4/18/2017

Statewide Survey of Historic Properties
State Historic Preservation Office
South Carolina Department of Archives and History
8301 Parklane Rd.
Columbia, SC 29223-4905 (803) 896-6100

Control Number: U / 83 / 1115
Status County No Site No
Quad Name: Greer
Tax Map No.: 9-04-01-107.00

Intensive Documentation Form

Identification

Historic Name: Unidentified House

Common Name:

Address/Location: 18 5th St

City: Greer County: Spartanburg

Vicinity of:

Ownership: Private Category: building

Historical Use: Domestic

Current Use: Domestic

National Register of Historic Places Information

SHPO National Register Determination: Not Eligible

Notes on National Register Status:

Other Designation:

Property Description

Construction Date: C. 1940s Commercial Form: Stories: 1 story

Alteration Date: Historic Core Shape: square

Roof Features

Shape: gable, lateral

Materials: composition shingle

Porch Features

Porch Width: facade

Shape: shed

Construction Method: frame

Exterior Walls: asbestos shingle

Foundation: brick

Significant Architectural Features:

Square wood supports and balustrade; wood panel door; exposed rafters; 6/6 and 2/2 dhs windows; brick chimney centered in rear slope

Alterations:

Architect(s)/Builder(s):

Historical Information

Historical Information:

Source of Information:

Digital Photo ID(s): 01115001.tif



Program Management

Recorded by: Brockington; Sheldon Owens

Date Recorded: 4/18/2017

Statewide Survey of Historic Properties
State Historic Preservation Office
South Carolina Department of Archives and History
8301 Parklane Rd.
Columbia, SC 29223-4905 (803) 896-6100

Control Number: U / 83 / 1116
Status County No Site No
Quad Name: Greer
Tax Map No.: 9-04-01-086.00

Intensive Documentation Form

Identification

Historic Name: Unidentified House

Common Name:

Address/Location: 1 2nd St

City: Greer

County: Spartanburg

Vicinity of:

Ownership: Private

Category: building

Historical Use: Domestic

Current Use: Domestic

National Register of Historic Places Information

SHPO National Register Determination: Not Eligible

Notes on National Register Status:

Other Designation:

Property Description

Construction Date: C. 1920

Commercial Form:

Stories: 1 1/2 stories

Alteration Date:

Historic Core Shape: rectangular

Roof Features

Porch Features

Shape: cross gable

Porch Width: facade

Materials: composition shingle

Shape: shed

Construction Method: frame

Exterior Walls: synthetic siding

Foundation: concrete block

Significant Architectural Features:

Decorative metal supports and railing; wood panel door; centered gable wall dormer; 2/2 dhs windows; side and rear shed and hip additions

Alterations: Some windows; siding; additions

Architect(s)/Builder(s):

Historical Information

Historical Information:

Source of Information:

Digital Photo ID(s): 01116001.tif



Program Management

Recorded by: Brockington; Sheldon Owens

Date Recorded: 4/18/2017

Statewide Survey of Historic Properties
State Historic Preservation Office
South Carolina Department of Archives and History
8301 Parklane Rd.
Columbia, SC 29223-4905 (803) 896-6100

Control Number: U / 83 / 1117
Status County No Site No
Quad Name: Greer
Tax Map No.: 9-04-01-088.00

Intensive Documentation Form

Identification

Historic Name: Unidentified House

Common Name:

Address/Location: 2 2nd St

City: Greer

County: Spartanburg

Vicinity of:

Ownership: Private

Category: building

Historical Use: Domestic

Current Use: Domestic

National Register of Historic Places Information

SHPO National Register Determination: Not Eligible

Notes on National Register Status:

Other Designation:

Property Description

Construction Date: C. 1920

Commercial Form:

Stories: 1 1/2 stories

Alteration Date:

Historic Core Shape: rectangular

Roof Features

Porch Features

Shape: cross gable

Porch Width: facade

Materials: composition shingle

Shape: shed

Construction Method: frame

Exterior Walls: synthetic siding

Foundation: concrete block

Significant Architectural Features:

Decorative metal supports and railing; central gable wall dormer; rear hip addition

Alterations:

Windows; siding; door; addition

Architect(s)/Builder(s):

Historical Information

Historical Information:

Source of Information:

Digital Photo ID(s): 01117001.tif



Program Management

Recorded by: Brockington; Sheldon Owens

Date Recorded: 4/18/2017

Statewide Survey of Historic Properties
State Historic Preservation Office
South Carolina Department of Archives and History
8301 Parklane Rd.
Columbia, SC 29223-4905 (803) 896-6100

Control Number: U / 83 / 1118
Status County No Site No
Quad Name: Greer
Tax Map No.: 9-04-01-089.00

Intensive Documentation Form

Identification

Historic Name: Unidentified House

Common Name:

Address/Location: 4 2nd St

City: Greer

County: Spartanburg

Vicinity of:

Ownership: Private

Category: building

Historical Use: Domestic

Current Use: Domestic

National Register of Historic Places Information

SHPO National Register Determination: Not Eligible

Notes on National Register Status:

Other Designation:

Property Description

Construction Date: C. 1920

Commercial Form:

Stories: 1 1/2 stories

Alteration Date:

Historic Core Shape: rectangular

Roof Features

Porch Features

Shape: cross gable

Porch Width: facade

Materials: composition shingle

Shape: shed

Construction Method: frame

Exterior Walls: asbestos shingle

Foundation: brick pier with fill

Significant Architectural Features:

Decorative metal supports and railing; 2 wood panel doors; 2/2 and 6/6 dhs windows; concrete block chimney end exterior; rear hip addition

Alterations: Addition

Architect(s)/Builder(s):

Historical Information

Historical Information:

Source of Information:

Digital Photo ID(s): 01118001.tif



Program Management

Recorded by: Brockington; Sheldon Owens

Date Recorded: 4/18/2017

Statewide Survey of Historic Properties
State Historic Preservation Office
South Carolina Department of Archives and History
8301 Parklane Rd.
Columbia, SC 29223-4905 (803) 896-6100

Control Number: U / 83 / 1119
Status County No Site No
Quad Name: Greer
Tax Map No.: 9-04-01-090.00

Intensive Documentation Form

Identification

Historic Name: Unidentified House

Common Name:

Address/Location: 7 3rd St

City: Greer

County: Spartanburg

Vicinity of:

Ownership: Private

Category: building

Historical Use: Domestic

Current Use: Domestic

National Register of Historic Places Information

SHPO National Register Determination: Not Eligible

Notes on National Register Status:

Other Designation:

Property Description

Construction Date: C. 1920

Commercial Form:

Stories: 1 1/2 stories

Alteration Date:

Historic Core Shape: rectangular

Roof Features

Porch Features

Shape: cross gable

Porch Width: facade

Materials: composition shingle

Shape: shed

Construction Method: frame

Exterior Walls: synthetic siding

Foundation: brick pier with fill

Significant Architectural Features:

Decorative metal supports and wood railing; central gable wall dormer; 6/6 and 2/2 dhs windows; brick chimney centered on ridge; rear hip addition

Alterations:

Siding; addition

Architect(s)/Builder(s):

Historical Information

Historical Information:

Source of Information:

Digital Photo ID(s): 01119001.tif



Program Management

Recorded by: Brockington; Sheldon Owens

Date Recorded: 4/18/2017

Statewide Survey of Historic Properties
State Historic Preservation Office
South Carolina Department of Archives and History
8301 Parklane Rd.
Columbia, SC 29223-4905 (803) 896-6100

Control Number: U / 83 / 1120
Status County No Site No
Quad Name: Greer
Tax Map No.: 9-04-01-093.00

Intensive Documentation Form

Identification

Historic Name: Unidentified House

Common Name:

Address/Location: 6B 4th St

City: Greer

County: Spartanburg

Vicinity of:

Ownership: Private

Category: building

Historical Use: Domestic

Current Use: Domestic

National Register of Historic Places Information

SHPO National Register Determination: Not Eligible

Notes on National Register Status:

Other Designation:

Property Description

Construction Date: C. 1920

Commercial Form:

Stories: 1 1/2 stories

Alteration Date:

Historic Core Shape: rectangular

Roof Features

Porch Features

Shape: cross gable

Porch Width: facade

Materials: composition shingle

Shape: shed

Construction Method: frame

Exterior Walls: synthetic siding

Foundation: brick pier with fill

Significant Architectural Features:

Square wood supports and screened; 2 wood panel doors; central gable wall dormer; stuccoed chimney centered on ridge; rear hip addition

Alterations: Windows; porch; siding; addition

Architect(s)/Builder(s):

Historical Information

Historical Information:

Source of Information:

Digital Photo ID(s): 01120001.tif



Program Management

Recorded by: Brockington; Sheldon Owens

Date Recorded: 4/18/2017

Statewide Survey of Historic Properties
State Historic Preservation Office
South Carolina Department of Archives and History
8301 Parklane Rd.
Columbia, SC 29223-4905 (803) 896-6100

Control Number: U / 83 / 1121
Status County No Site No
Quad Name: Greer
Tax Map No.: 9-04-01-091.00

Intensive Documentation Form

Identification

Historic Name: Unidentified House

Common Name:

Address/Location: 5 3rd St

City: Greer

County: Spartanburg

Vicinity of:

Ownership: Private

Category: building

Historical Use: Domestic

Current Use: Domestic

National Register of Historic Places Information

SHPO National Register Determination: Not Eligible

Notes on National Register Status:

Other Designation:

Property Description

Construction Date: C. 1920

Commercial Form:

Stories: 1 1/2 stories

Alteration Date:

Historic Core Shape: rectangular

Roof Features

Porch Features

Shape: cross gable

Porch Width: facade

Materials: composition shingle

Shape: shed

Construction Method: frame

Exterior Walls: synthetic siding

Foundation: brick pier with fill

Significant Architectural Features:

Decorative metal supports and railing; 2 doors; central gable wall dormer; 2/2 dhs windows; brick chimney centered on ridge; rear hip addition

Alterations: Doors; siding; addition

Architect(s)/Builder(s):

Historical Information

Historical Information:

Source of Information:

Digital Photo ID(s): 01121001.tif



Program Management

Recorded by: Brockington; Sheldon Owens

Date Recorded: 4/18/2017

Statewide Survey of Historic Properties
State Historic Preservation Office
South Carolina Department of Archives and History
8301 Parklane Rd.
Columbia, SC 29223-4905 (803) 896-6100

Control Number: U / 83 / 1122
Status County No Site No
Quad Name: Greer
Tax Map No.: 9-04-01-092.00

Intensive Documentation Form

Identification

Historic Name: Unidentified House

Common Name:

Address/Location: 4 3rd St

City: Greer

County: Spartanburg

Vicinity of:

Ownership: Private

Category: building

Historical Use: Domestic

Current Use: Domestic

National Register of Historic Places Information

SHPO National Register Determination: Not Eligible

Notes on National Register Status:

Other Designation:

Property Description

Construction Date: C. 1930s

Commercial Form:

Stories: 1 story

Alteration Date:

Historic Core Shape: rectangular

Roof Features

Porch Features

Shape: gable, end to front

Porch Width: facade

Materials: composition shingle

Shape: gable

Construction Method: frame

Exterior Walls: synthetic siding

Foundation: brick pier with fill

Significant Architectural Features:

Decorative metal supports and railing; wood panel door; 8/1 dhs windows, paired; brick chimney in side slope

Alterations: Siding

Architect(s)/Builder(s):

Historical Information

Historical Information:

Source of Information:

Digital Photo ID(s): 01122001.tif



Program Management

Recorded by: Brockington; Sheldon Owens

Date Recorded: 4/18/2017

Statewide Survey of Historic Properties
State Historic Preservation Office
South Carolina Department of Archives and History
8301 Parklane Rd.
Columbia, SC 29223-4905 (803) 896-6100

Control Number: U / 83 / 1123
Status County No Site No
Quad Name: Greer
Tax Map No.: 9-04-01-110.00

Intensive Documentation Form

Identification

Historic Name: Unidentified House

Common Name:

Address/Location: 9 6th St

City: Greer

County: Spartanburg

Vicinity of:

Ownership: Private

Category: building

Historical Use: Domestic

Current Use: Domestic

National Register of Historic Places Information

SHPO National Register Determination: Not Eligible

Notes on National Register Status:

Other Designation:

Property Description

Construction Date: C. 1940s

Commercial Form:

Stories: 1 story

Alteration Date:

Historic Core Shape: rectangular

Roof Features

Porch Features

Shape: gable, lateral

Porch Width: facade

Materials: composition shingle

Shape: shed

Construction Method: frame

Exterior Walls: synthetic siding

Foundation: brick pier with fill

Significant Architectural Features:

Decorative metal supports and railing; wood panel door w fixed lights; 2/2 dhs windows

Alterations: Siding

Architect(s)/Builder(s):

Historical Information

Historical Information:

Source of Information:

Digital Photo ID(s): 01123001.tif



Program Management

Recorded by: Brockington; Sheldon Owens

Date Recorded: 4/18/2017

Statewide Survey of Historic Properties
State Historic Preservation Office
South Carolina Department of Archives and History
8301 Parklane Rd.
Columbia, SC 29223-4905 (803) 896-6100

Control Number: U / 83 / 1124
Status County No Site No
Quad Name: Greer
Tax Map No.: 9-04-01-109.00

Intensive Documentation Form

Identification

Historic Name: Unidentified House

Common Name:

Address/Location: 11 6th St

City: Greer

County: Spartanburg

Vicinity of:

Ownership: Private

Category: building

Historical Use: Domestic

Current Use: Domestic

National Register of Historic Places Information

SHPO National Register Determination: Not Eligible

Notes on National Register Status:

Other Designation:

Property Description

Construction Date: C. 1940s

Commercial Form:

Stories: 1 story

Alteration Date:

Historic Core Shape: rectangular

Roof Features

Porch Features

Shape: gable, lateral

Porch Width: facade

Materials: composition shingle

Shape: shed

Construction Method: frame

Exterior Walls: synthetic siding

Foundation: brick pier with fill

Significant Architectural Features:

Synthetic fluted supports; wood panel door w fan light; stuccoed chimney centered on ridge

Alterations:

Windows; porch; siding

Architect(s)/Builder(s):

Historical Information

Historical Information:

Source of Information:

Digital Photo ID(s): 01124001.tif



Program Management

Recorded by: Brockington; Sheldon Owens

Date Recorded: 4/18/2017

Statewide Survey of Historic Properties
State Historic Preservation Office
South Carolina Department of Archives and History
8301 Parklane Rd.
Columbia, SC 29223-4905 (803) 896-6100

Control Number: U / 83 / 1125
Status County No Site No
Quad Name: Greer
Tax Map No.: 9-04-01-108.00

Intensive Documentation Form

Identification

Historic Name: Unidentified House

Common Name:

Address/Location: 13 6th St

City: Greer

County: Spartanburg

Vicinity of:

Ownership: Private

Category: building

Historical Use: Domestic

Current Use: Domestic

National Register of Historic Places Information

SHPO National Register Determination: Not Eligible

Notes on National Register Status:

Other Designation:

Property Description

Construction Date: C. 1940s

Commercial Form:

Stories: 1 story

Alteration Date:

Historic Core Shape: rectangular

Roof Features

Porch Features

Shape: gable, lateral

Porch Width: facade

Materials: composition shingle

Shape: shed

Construction Method: frame

Exterior Walls: synthetic siding

Foundation: brick pier with fill

Significant Architectural Features:

Square wood supports and balustrade; wood panel door; 2/2 dhs windows; brick chimney centered on ridge

Alterations: Siding

Architect(s)/Builder(s):

Historical Information

Historical Information:

Source of Information:

Digital Photo ID(s): 01125001.tif



Program Management

Recorded by: Brockington; Sheldon Owens

Date Recorded: 4/18/2017

Statewide Survey of Historic Properties
State Historic Preservation Office
South Carolina Department of Archives and History
8301 Parklane Rd.
Columbia, SC 29223-4905 (803) 896-6100

Control Number: U / 83 / 1126
Status County No Site No
Quad Name: Greer
Tax Map No.: 9-04-01-112.00

Intensive Documentation Form

Identification

Historic Name: Unidentified House

Common Name:

Address/Location: 12 6th St

City: Greer

County: Spartanburg

Vicinity of:

Ownership: Private

Category: building

Historical Use: Domestic

Current Use: Domestic

National Register of Historic Places Information

SHPO National Register Determination: Not Eligible

Notes on National Register Status:

Other Designation:

Property Description

Construction Date: C. 1940s

Commercial Form:

Stories: 1 story

Alteration Date:

Historic Core Shape: rectangular

Roof Features

Porch Features

Shape: gable, lateral

Porch Width: facade

Materials: composition shingle

Shape: shed

Construction Method: frame

Exterior Walls: synthetic siding

Foundation: stuccoed masonry

Significant Architectural Features:

Square wood supports and balustrade; brick chimney centered on ridge; side gable addition

Alterations:

Windows; door; siding; addition

Architect(s)/Builder(s):

Historical Information

Historical Information:

Source of Information:

Digital Photo ID(s): 01126001.tif



Program Management

Recorded by: Brockington; Sheldon Owens

Date Recorded: 4/18/2017

Statewide Survey of Historic Properties
State Historic Preservation Office
South Carolina Department of Archives and History
8301 Parklane Rd.
Columbia, SC 29223-4905 (803) 896-6100

Control Number: U / 83 / 1127
Status County No Site No
Quad Name: Greer
Tax Map No.: 9-04-01-111.00

Intensive Documentation Form

Identification

Historic Name: Unidentified House

Common Name:

Address/Location: 10 6th St

City: Greer

County: Spartanburg

Vicinity of:

Ownership: Private

Category: building

Historical Use: Domestic

Current Use: Domestic

National Register of Historic Places Information

SHPO National Register Determination: Not Eligible

Notes on National Register Status:

Other Designation:

Property Description

Construction Date: C. 1940s

Commercial Form:

Stories: 1 story

Alteration Date:

Historic Core Shape: rectangular

Roof Features

Porch Features

Shape: gable, lateral

Porch Width: facade

Materials: composition shingle

Shape: shed

Construction Method: frame

Exterior Walls: synthetic siding

Foundation: brick pier with fill

Significant Architectural Features:

Decorative metal supports and railing; rear shed addition

Alterations:

Windows; siding; door; addition

Architect(s)/Builder(s):

Historical Information

Historical Information:

Source of Information:

Digital Photo ID(s): 01127001.tif



Program Management

Recorded by: Brockington; Sheldon Owens

Date Recorded: 4/18/2017

Statewide Survey of Historic Properties
State Historic Preservation Office
South Carolina Department of Archives and History
8301 Parklane Rd.
Columbia, SC 29223-4905 (803) 896-6100

Control Number: U / 83 / 1128
Status County No Site No
Quad Name: Greer
Tax Map No.: 9-04-06-001.00

Intensive Documentation Form

Identification

Historic Name: Unidentified House

Common Name:

Address/Location: 6 7th St

City: Greer County: Spartanburg

Vicinity of:

Ownership: Private Category: building

Historical Use: Domestic

Current Use: Domestic

National Register of Historic Places Information

SHPO National Register Determination: Not Eligible

Notes on National Register Status:

Other Designation:

Property Description

Construction Date: C. 1940s Commercial Form: Stories: 1 story

Alteration Date: Historic Core Shape: rectangular

Roof Features

Porch Features

Shape: salt box

Porch Width: facade

Materials: composition shingle

Shape: shed

Construction Method: frame

Exterior Walls: synthetic siding

Foundation: brick pier with fill

Significant Architectural Features:

Synthetic fluted supports; wood panel door; 2/2 dhs windows; brick chimney centered on ridge

Alterations: Some windows; siding; porch

Architect(s)/Builder(s):

Historical Information

Historical Information:

Source of Information:

Digital Photo ID(s): 01128001.tif



Program Management

Recorded by: Brockington; Sheldon Owens

Date Recorded: 4/18/2017

Statewide Survey of Historic Properties
State Historic Preservation Office
South Carolina Department of Archives and History
8301 Parklane Rd.
Columbia, SC 29223-4905 (803) 896-6100

Control Number: U / 83 / 1129
Status County No Site No
Quad Name: Greer
Tax Map No.: 9-04-01-117.00

Intensive Documentation Form

Identification

Historic Name: Unidentified House

Common Name:

Address/Location: 9 7th St

City: Greer

County: Spartanburg

Vicinity of:

Ownership: Private

Category: building

Historical Use: Domestic

Current Use: Domestic

National Register of Historic Places Information

SHPO National Register Determination: Not Eligible

Notes on National Register Status:

Other Designation:

Property Description

Construction Date: C. 1940s

Commercial Form:

Stories: 1 story

Alteration Date:

Historic Core Shape: rectangular

Roof Features

Porch Features

Shape: salt box

Porch Width: facade

Materials: composition shingle

Shape: shed

Construction Method: frame

Exterior Walls: synthetic siding

Foundation: concrete block

Significant Architectural Features:

Decorative metal supports; 2/2 dhs windows

Alterations:

Door; siding

Architect(s)/Builder(s):

Historical Information

Historical Information:

Source of Information:

Digital Photo ID(s): 01129001.tif



Program Management

Recorded by: Brockington; Sheldon Owens

Date Recorded: 4/18/2017

Statewide Survey of Historic Properties
State Historic Preservation Office
South Carolina Department of Archives and History
8301 Parklane Rd.
Columbia, SC 29223-4905 (803) 896-6100

Control Number: U / 83 / 1130
Status County No Site No
Quad Name: Greer
Tax Map No.: 9-04-01-116.00

Intensive Documentation Form

Identification

Historic Name: Unidentified House

Common Name:

Address/Location: 11 7th St

City: Greer

County: Spartanburg

Vicinity of:

Ownership: Private

Category: building

Historical Use: Domestic

Current Use: Domestic

National Register of Historic Places Information

SHPO National Register Determination: Not Eligible

Notes on National Register Status:

Other Designation:

Property Description

Construction Date: C. 1940s

Commercial Form:

Stories: 1 story

Alteration Date:

Historic Core Shape: rectangular

Roof Features

Porch Features

Shape: gable, lateral

Porch Width: facade

Materials: composition shingle

Shape: shed

Construction Method: frame

Exterior Walls: asbestos shingle

Foundation: brick

Significant Architectural Features:

Square wood supports; 2 doors, 1 wood panel; brick chimney centered in front slope

Alterations:

Windows

Architect(s)/Builder(s):

Historical Information

Historical Information:

Source of Information:

Digital Photo ID(s): 01130001.tif



Program Management

Recorded by: Brockington; Sheldon Owens

Date Recorded: 4/18/2017

Statewide Survey of Historic Properties
State Historic Preservation Office
South Carolina Department of Archives and History
8301 Parklane Rd.
Columbia, SC 29223-4905 (803) 896-6100

Control Number: U / 83 / 1131
Status County No Site No
Quad Name: Greer
Tax Map No.: 9-04-01-115.00

Intensive Documentation Form

Identification

Historic Name: Unidentified House

Common Name:

Address/Location: 13 7th St

City: Greer

County: Spartanburg

Vicinity of:

Ownership: Private

Category: building

Historical Use: Domestic

Current Use: Domestic

National Register of Historic Places Information

SHPO National Register Determination: Not Eligible

Notes on National Register Status:

Other Designation:

Property Description

Construction Date: C. 1940s

Commercial Form:

Stories: 1 story

Alteration Date:

Historic Core Shape: rectangular

Roof Features

Porch Features

Shape: salt box

Porch Width: facade

Materials: composition shingle

Shape: shed

Construction Method: frame

Exterior Walls: synthetic siding

Foundation: brick pier with fill

Significant Architectural Features:

Square wood supports; 6/6 dhs windows; rear gable entry porch

Alterations:

Door; siding

Architect(s)/Builder(s):

Historical Information

Historical Information:

Source of Information:

Digital Photo ID(s): 01131001.tif



Program Management

Recorded by: Brockington; Sheldon Owens

Date Recorded: 4/18/2017

Statewide Survey of Historic Properties
State Historic Preservation Office
South Carolina Department of Archives and History
8301 Parklane Rd.
Columbia, SC 29223-4905 (803) 896-6100

Control Number: U / 83 / 1132
Status County No Site No
Quad Name: Greer
Tax Map No.: 9-04-02-145.00

Intensive Documentation Form

Identification

Historic Name: Unidentified House

Common Name:

Address/Location: 28 8th St

City: Greer

County: Spartanburg

Vicinity of:

Ownership: Private

Category: building

Historical Use: Domestic

Current Use: Domestic

National Register of Historic Places Information

SHPO National Register Determination: Not Eligible

Notes on National Register Status:

Other Designation:

Property Description

Construction Date: C. 1930s

Commercial Form:

Stories: 1 story

Alteration Date:

Historic Core Shape: rectangular

Roof Features

Porch Features

Shape: gable, end to front

Porch Width: facade

Materials: composition shingle

Shape: gable

Construction Method: frame

Exterior Walls: synthetic siding

Foundation: brick pier with fill

Significant Architectural Features:

Battered wood posts atop brick piers; decorative beam ends and brackets; 8/1 dhs windows, paired; metal awning and carport

Alterations:

Siding; awnings

Architect(s)/Builder(s):

Historical Information

Historical Information:

Source of Information:

Digital Photo ID(s): 01132001.tif



Program Management

Recorded by: Brockington; Sheldon Owens

Date Recorded: 4/18/2017

Statewide Survey of Historic Properties
State Historic Preservation Office
South Carolina Department of Archives and History
8301 Parklane Rd.
Columbia, SC 29223-4905 (803) 896-6100

Control Number: U / 83 / 1133
Status County No Site No
Quad Name: Greer
Tax Map No.: 9-04-02-144.00

Intensive Documentation Form

Identification

Historic Name: Unidentified House

Common Name:

Address/Location: 26 8th St

City: Greer

County: Spartanburg

Vicinity of:

Ownership: Private

Category: building

Historical Use: Domestic

Current Use: Domestic

National Register of Historic Places Information

SHPO National Register Determination: Not Eligible

Notes on National Register Status:

Other Designation:

Property Description

Construction Date: C. 1940s

Commercial Form:

Stories: 1 story

Alteration Date:

Historic Core Shape: rectangular

Roof Features

Porch Features

Shape: salt box

Porch Width: facade

Materials: composition shingle

Shape: gable

Construction Method: frame

Exterior Walls: synthetic siding

Foundation: brick pier with fill

Significant Architectural Features:

Square wood supports; brick chimney centered on ridge

Alterations:

Windows; door; siding

Architect(s)/Builder(s):

Historical Information

Historical Information:

Source of Information:

Digital Photo ID(s): 01133001.tif



Program Management

Recorded by: Brockington; Sheldon Owens

Date Recorded: 4/18/2017

Statewide Survey of Historic Properties
State Historic Preservation Office
South Carolina Department of Archives and History
8301 Parklane Rd.
Columbia, SC 29223-4905 (803) 896-6100

Control Number: U / 83 / 1134
Status County No Site No
Quad Name: Greer
Tax Map No.: 9-04-02-143.00

Intensive Documentation Form

Identification

Historic Name: Unidentified House

Common Name:

Address/Location: 24 8th St

City: Greer

County: Spartanburg

Vicinity of:

Ownership: Private

Category: building

Historical Use: Domestic

Current Use: Domestic

National Register of Historic Places Information

SHPO National Register Determination: Not Eligible

Notes on National Register Status:

Other Designation:

Property Description

Construction Date: C. 1930s

Commercial Form:

Stories: 1 story

Alteration Date:

Historic Core Shape: rectangular

Roof Features

Porch Features

Shape: gable, end to front

Porch Width: facade

Materials: composition shingle

Shape: gable

Construction Method: frame

Exterior Walls: synthetic siding

Foundation: brick pier with fill

Significant Architectural Features:

Battered wood posts atop brick piers and wood spindle balustrade; wood panel door w fixed lights; decorative beam ends and brackets; brick chimney in side slope; metal awnings; paired windows

Alterations:

Windows; siding; awnings

Architect(s)/Builder(s):

Historical Information

Historical Information:

Source of Information:

Digital Photo ID(s): 01134001.tif



Program Management

Recorded by: Brockington; Sheldon Owens

Date Recorded: 4/18/2017

Statewide Survey of Historic Properties
State Historic Preservation Office
South Carolina Department of Archives and History
8301 Parklane Rd.
Columbia, SC 29223-4905 (803) 896-6100

Control Number: U / 83 / 1135
Status County No Site No
Quad Name: Greer
Tax Map No.: 9-04-02-142.00

Intensive Documentation Form

Identification

Historic Name: Unidentified House

Common Name:

Address/Location: 22 8th St

City: Greer

County: Spartanburg

Vicinity of:

Ownership: Private

Category: building

Historical Use: Domestic

Current Use: Domestic

National Register of Historic Places Information

SHPO National Register Determination: Not Eligible

Notes on National Register Status:

Other Designation:

Property Description

Construction Date: C. 1940s

Commercial Form:

Stories: 1 story

Alteration Date:

Historic Core Shape: rectangular

Roof Features

Porch Features

Shape: salt box

Porch Width: facade

Materials: composition shingle

Shape: shed

Construction Method: frame

Exterior Walls: synthetic siding

Foundation: brick pier with fill

Significant Architectural Features:

Decorative metal supports; wood panel door; brick chimney centered on ridge

Alterations:

Windows; siding

Architect(s)/Builder(s):

Historical Information

Historical Information:

Source of Information:

Digital Photo ID(s): 01135001.tif



Program Management

Recorded by: Brockington; Sheldon Owens

Date Recorded: 4/18/2017

Statewide Survey of Historic Properties
State Historic Preservation Office
South Carolina Department of Archives and History
8301 Parklane Rd.
Columbia, SC 29223-4905 (803) 896-6100

Control Number: U / 83 / 1136
Status County No Site No
Quad Name: Greer
Tax Map No.: 9-04-02-141.00

Intensive Documentation Form

Identification

Historic Name: Unidentified House

Common Name:

Address/Location: 20 8th St

City: Greer

County: Spartanburg

Vicinity of:

Ownership: Private

Category: building

Historical Use: Domestic

Current Use: Domestic

National Register of Historic Places Information

SHPO National Register Determination: Not Eligible

Notes on National Register Status:

Other Designation:

Property Description

Construction Date: C. 1930s

Commercial Form:

Stories: 1 story

Alteration Date:

Historic Core Shape: rectangular

Roof Features

Porch Features

Shape: gable, end to front

Porch Width: facade

Materials: composition shingle

Shape: gable

Construction Method: frame

Exterior Walls: synthetic siding

Foundation: brick pier with fill

Significant Architectural Features:

Battered wood posts atop brick piers and wood balustrade; wood panel door w fixed lights; decorative beam ends and brackets; paired windows; brick chimney in side slope

Alterations:

Windows; siding

Architect(s)/Builder(s):

Historical Information

Historical Information:

Source of Information:

Digital Photo ID(s): 01136001.tif



Program Management

Recorded by: Brockington; Sheldon Owens

Date Recorded: 4/18/2017

Statewide Survey of Historic Properties
State Historic Preservation Office
South Carolina Department of Archives and History
8301 Parklane Rd.
Columbia, SC 29223-4905 (803) 896-6100

Control Number: U / 83 / 1137
Status County No Site No
Quad Name: Greer
Tax Map No.: 9-04-02-140.00

Intensive Documentation Form

Identification

Historic Name: Unidentified House

Common Name:

Address/Location: 18 8th St

City: Greer County: Spartanburg

Vicinity of:

Ownership: Private Category: building

Historical Use: Domestic

Current Use: Domestic

National Register of Historic Places Information

SHPO National Register Determination: Not Eligible

Notes on National Register Status:

Other Designation:

Property Description

Construction Date: C. 1940s Commercial Form: Stories: 1 story

Alteration Date: Historic Core Shape: rectangular

Roof Features

Porch Features

Shape: salt box

Porch Width: facade

Materials: composition shingle

Shape: shed

Construction Method: frame

Exterior Walls: asbestos shingle

Foundation: concrete block

Significant Architectural Features:

Square wood supports and balustrade; 6/6 dhs windows; end gable addition

Alterations: Door; addition

Architect(s)/Builder(s):

Historical Information

Historical Information:

Source of Information:

Digital Photo ID(s): 01137001.tif



Program Management

Recorded by: Brockington; Sheldon Owens

Date Recorded: 4/18/2017

Statewide Survey of Historic Properties
State Historic Preservation Office
South Carolina Department of Archives and History
8301 Parklane Rd.
Columbia, SC 29223-4905 (803) 896-6100

Control Number: U / 83 / 1138
Status County No Site No
Quad Name: Greer
Tax Map No.: 9-04-06-010.00

Intensive Documentation Form

Identification

Historic Name: Unidentified House

Common Name:

Address/Location: 16 8th St

City: Greer

County: Spartanburg

Vicinity of:

Ownership: Private

Category: building

Historical Use: Domestic

Current Use: Domestic

National Register of Historic Places Information

SHPO National Register Determination: Not Eligible

Notes on National Register Status:

Other Designation:

Property Description

Construction Date: C. 1930s

Commercial Form:

Stories: 1 story

Alteration Date:

Historic Core Shape: rectangular

Roof Features

Porch Features

Shape: gable, end to front

Porch Width: facade

Materials: composition shingle

Shape: gable

Construction Method: frame

Exterior Walls: synthetic siding

Foundation: brick pier with fill

Significant Architectural Features:

Decorative metal supports and railing; 8/1 dhs windows, paired; metal awnings; brick chimney in side slope

Alterations:

Siding; awnings

Architect(s)/Builder(s):

Historical Information

Historical Information:

Source of Information:

Digital Photo ID(s): 01138001.tif



Program Management

Recorded by: Brockington; Sheldon Owens

Date Recorded: 4/18/2017

Statewide Survey of Historic Properties
State Historic Preservation Office
South Carolina Department of Archives and History
8301 Parklane Rd.
Columbia, SC 29223-4905 (803) 896-6100

Control Number: U / 83 / 1139
Status County No Site No
Quad Name: Greer
Tax Map No.: 9-04-06-024.00

Intensive Documentation Form

Identification

Historic Name: Unidentified House

Common Name:

Address/Location: 14 8th St

City: Greer

County: Spartanburg

Vicinity of:

Ownership: Private

Category: building

Historical Use: Domestic

Current Use: Domestic

National Register of Historic Places Information

SHPO National Register Determination: Not Eligible

Notes on National Register Status:

Other Designation:

Property Description

Construction Date: C. 1940s

Commercial Form:

Stories: 1 story

Alteration Date:

Historic Core Shape: rectangular

Roof Features

Porch Features

Shape: salt box

Porch Width: facade

Materials: composition shingle

Shape: shed

Construction Method: frame

Exterior Walls: synthetic siding

Foundation: brick pier with fill

Significant Architectural Features:

Decorative metal supports and railing

Alterations:

Windows; siding

Architect(s)/Builder(s):

Historical Information

Historical Information:

Source of Information:

Digital Photo ID(s): 01139001.tif



Program Management

Recorded by: Brockington; Sheldon Owens

Date Recorded: 4/18/2017

Statewide Survey of Historic Properties
State Historic Preservation Office
South Carolina Department of Archives and History
8301 Parklane Rd.
Columbia, SC 29223-4905 (803) 896-6100

Control Number: U / 83 / 1140
Status County No Site No
Quad Name: Greer
Tax Map No.: 9-04-02-139.00

Intensive Documentation Form

Identification

Historic Name: Unidentified House

Common Name:

Address/Location: 13 9th St

City: Greer

County: Spartanburg

Vicinity of:

Ownership: Private

Category: building

Historical Use: Domestic

Current Use: Domestic

National Register of Historic Places Information

SHPO National Register Determination: Not Eligible

Notes on National Register Status:

Other Designation:

Property Description

Construction Date: C. 1920

Commercial Form:

Stories: 1 story

Alteration Date:

Historic Core Shape: rectangular

Roof Features

Porch Features

Shape: gable, lateral

Porch Width: facade

Materials: composition shingle

Shape: shed

Construction Method: frame

Exterior Walls: synthetic siding

Foundation: brick pier with fill

Significant Architectural Features:

Decorative metal supports and railing; wood panel door; stuccoed chimney centered on ridge; paired windows

Alterations:

Windows; siding

Architect(s)/Builder(s):

Historical Information

Historical Information:

Source of Information:

Digital Photo ID(s): 01140001.tif



Program Management

Recorded by: Brockington; Sheldon Owens

Date Recorded: 4/18/2017

Statewide Survey of Historic Properties
State Historic Preservation Office
South Carolina Department of Archives and History
8301 Parklane Rd.
Columbia, SC 29223-4905 (803) 896-6100

Control Number: U / 83 / 1141
Status County No Site No
Quad Name: Greer
Tax Map No.: 9-04-02-151.00

Intensive Documentation Form

Identification

Historic Name: Unidentified House

Common Name:

Address/Location: 12 9th St

City: Greer

County: Spartanburg

Vicinity of:

Ownership: Private

Category: building

Historical Use: Domestic

Current Use: Domestic

National Register of Historic Places Information

SHPO National Register Determination: Not Eligible

Notes on National Register Status:

Other Designation:

Property Description

Construction Date: C. 1940s

Commercial Form:

Stories: 1 story

Alteration Date:

Historic Core Shape: rectangular

Roof Features

Porch Features

Shape: salt box

Porch Width: facade

Materials: composition shingle

Shape: shed

Construction Method: frame

Exterior Walls: synthetic siding

Foundation: brick

Significant Architectural Features:

Decorative metal supports; 6/6 dhs windows; brick chimney centered on ridge

Alterations:

Door; siding

Architect(s)/Builder(s):

Historical Information

Historical Information:

Source of Information:

Digital Photo ID(s): 01141001.tif



Program Management

Recorded by: Brockington; Sheldon Owens

Date Recorded: 4/18/2017

Statewide Survey of Historic Properties
State Historic Preservation Office
South Carolina Department of Archives and History
8301 Parklane Rd.
Columbia, SC 29223-4905 (803) 896-6100

Control Number: U / 83 / 1142
Status County No Site No
Quad Name: Greer
Tax Map No.: 9-04-06-011.00

Intensive Documentation Form

Identification

Historic Name: Unidentified House

Common Name:

Address/Location: 11 9th St

City: Greer

County: Spartanburg

Vicinity of:

Ownership: Private

Category: building

Historical Use: Domestic

Current Use: Domestic

National Register of Historic Places Information

SHPO National Register Determination: Not Eligible

Notes on National Register Status:

Other Designation:

Property Description

Construction Date: C. 1940s

Commercial Form:

Stories: 1 story

Alteration Date:

Historic Core Shape: square

Roof Features

Porch Features

Shape: salt box

Porch Width: facade

Materials: composition shingle

Shape: shed

Construction Method: frame

Exterior Walls: synthetic siding

Foundation: stuccoed masonry

Significant Architectural Features:

Decorative metal supports; wood panel door; brick chimney centered on ridge; paired windows; rear shed addition

Alterations:

Windows; siding; addition

Architect(s)/Builder(s):

Historical Information

Historical Information:

Source of Information:

Digital Photo ID(s): 01142001.tif



Program Management

Recorded by: Brockington; Sheldon Owens

Date Recorded: 4/18/2017

Statewide Survey of Historic Properties
State Historic Preservation Office
South Carolina Department of Archives and History
8301 Parklane Rd.
Columbia, SC 29223-4905 (803) 896-6100

Control Number: U / 83 / 1143
Status County No Site No
Quad Name: Greer
Tax Map No.: 9-04-06-025.00

Intensive Documentation Form

Identification

Historic Name: Unidentified House

Common Name:

Address/Location: 10 9th St

City: Greer

County: Spartanburg

Vicinity of:

Ownership: Private

Category: building

Historical Use: Domestic

Current Use: Domestic

National Register of Historic Places Information

SHPO National Register Determination: Not Eligible

Notes on National Register Status:

Other Designation:

Property Description

Construction Date: C. 1940s

Commercial Form:

Stories: 1 story

Alteration Date:

Historic Core Shape: square

Roof Features

Porch Features

Shape: salt box

Porch Width: facade

Materials: composition shingle

Shape: shed

Construction Method: frame

Exterior Walls: synthetic siding

Foundation: brick pier with fill

Significant Architectural Features:

Faux battered supports of plywood; wood panel door w fixed light; brick chimney centered on ridge

Alterations:

Windows; siding; porch

Architect(s)/Builder(s):

Historical Information

Historical Information:

Source of Information:

Digital Photo ID(s): 01143001.tif



Program Management

Recorded by: Brockington; Sheldon Owens

Date Recorded: 4/18/2017

Statewide Survey of Historic Properties
State Historic Preservation Office
South Carolina Department of Archives and History
8301 Parklane Rd.
Columbia, SC 29223-4905 (803) 896-6100

Control Number: U / 83 / 1144
Status County No Site No
Quad Name: Greer
Tax Map No.: 9-04-06-012.00

Intensive Documentation Form

Identification

Historic Name: Unidentified House

Common Name:

Address/Location: 9 9th St

City: Greer

County: Spartanburg

Vicinity of:

Ownership: Private

Category: building

Historical Use: Domestic

Current Use: Domestic

National Register of Historic Places Information

SHPO National Register Determination: Not Eligible

Notes on National Register Status:

Other Designation:

Property Description

Construction Date: C. 1940s

Commercial Form:

Stories: 1 story

Alteration Date:

Historic Core Shape: square

Roof Features

Porch Features

Shape: salt box

Porch Width: facade

Materials: composition shingle

Shape: shed

Construction Method: frame

Exterior Walls: synthetic siding

Foundation: brick pier with fill

Significant Architectural Features:

Square wood supports and railing; wood panel door; brick chimney centered on ridge; side deck; rear shed addition

Alterations:

Windows; siding; additions

Architect(s)/Builder(s):

Historical Information

Historical Information:

Source of Information:

Digital Photo ID(s): 01144001.tif



Program Management

Recorded by: Brockington; Sheldon Owens

Date Recorded: 4/18/2017

Statewide Survey of Historic Properties
State Historic Preservation Office
South Carolina Department of Archives and History
8301 Parklane Rd.
Columbia, SC 29223-4905 (803) 896-6100

Control Number: U / 83 / 1145
Status County No Site No
Quad Name: Greer
Tax Map No.: 9-04-06-041.00

Intensive Documentation Form

Identification

Historic Name: Unidentified House

Common Name:

Address/Location: 8 9th St

City: Greer

County: Spartanburg

Vicinity of:

Ownership: Private

Category: building

Historical Use: Domestic

Current Use: Domestic

National Register of Historic Places Information

SHPO National Register Determination: Not Eligible

Notes on National Register Status:

Other Designation:

Property Description

Construction Date: C. 1940s

Commercial Form:

Stories: 1 story

Alteration Date:

Historic Core Shape: rectangular

Roof Features

Porch Features

Shape: salt box

Porch Width: facade

Materials: composition shingle

Shape: shed

Construction Method: frame

Exterior Walls: synthetic siding

Foundation: stuccoed masonry

Significant Architectural Features:

Square wood supports and railing; brick chimney centered on ridge

Alterations:

Windows; siding

Architect(s)/Builder(s):

Historical Information

Historical Information:

Source of Information:

Digital Photo ID(s): 01145001.tif



Program Management

Recorded by: Brockington; Sheldon Owens

Date Recorded: 4/18/2017

Statewide Survey of Historic Properties
State Historic Preservation Office
South Carolina Department of Archives and History
8301 Parklane Rd.
Columbia, SC 29223-4905 (803) 896-6100

Control Number: U / 83 / 1146
Status County No Site No
Quad Name: Greer
Tax Map No.: 9-04-06-013.00

Intensive Documentation Form

Identification

Historic Name: Unidentified House

Common Name:

Address/Location: 7 9th St

City: Greer County: Spartanburg

Vicinity of:

Ownership: Private Category: building

Historical Use: Domestic

Current Use: Domestic

National Register of Historic Places Information

SHPO National Register Determination: Not Eligible

Notes on National Register Status:

Other Designation:

Property Description

Construction Date: C. 1940s Commercial Form: Stories: 1 story

Alteration Date: Historic Core Shape: square

Roof Features

Shape: salt box

Materials: composition shingle

Porch Features

Porch Width: facade

Shape: shed

Construction Method: frame

Exterior Walls: synthetic siding

Foundation: brick pier with fill

Significant Architectural Features:

Decorative metal supports; wood panel door; 2/2 dhs windows

Alterations: Siding

Architect(s)/Builder(s):

Historical Information

Historical Information:

Source of Information:

Digital Photo ID(s): 01146001.tif



Program Management

Recorded by: Brockington; Sheldon Owens

Date Recorded: 4/18/2017

Statewide Survey of Historic Properties
State Historic Preservation Office
South Carolina Department of Archives and History
8301 Parklane Rd.
Columbia, SC 29223-4905 (803) 896-6100

Control Number: U / 83 / 1147
Status County No Site No
Quad Name: Greer
Tax Map No.: 9-04-05-010.00

Intensive Documentation Form

Identification

Historic Name: Unidentified House

Common Name:

Address/Location: 225 Victor Ave

City: Greer

County: Spartanburg

Vicinity of:

Ownership: Private

Category: building

Historical Use: Domestic

Current Use: Domestic

National Register of Historic Places Information

SHPO National Register Determination: Not Eligible

Notes on National Register Status:

Other Designation:

Property Description

Construction Date: C. 1920

Commercial Form:

Stories: 1 story

Alteration Date:

Historic Core Shape: rectangular

Roof Features

Porch Features

Shape: gable, end to front

Porch Width:

Materials: composition shingle

Shape:

Construction Method: frame

Exterior Walls: synthetic siding

Foundation: brick pier with fill

Significant Architectural Features:

Battered wood supports atop brick posts; wood panel door w fixed lights; decorative beam ends and brackets; 4/1 dhs windows, paired

Alterations: Siding

Architect(s)/Builder(s):

Historical Information

Historical Information:

Source of Information:

Digital Photo ID(s): 01147001.tif



Program Management

Recorded by: Brockington; Sheldon Owens

Date Recorded: 4/19/2017

Statewide Survey of Historic Properties
State Historic Preservation Office
South Carolina Department of Archives and History
8301 Parklane Rd.
Columbia, SC 29223-4905 (803) 896-6100

Control Number: U / 83 / 1148
Status County No Site No
Quad Name: Greer
Tax Map No.: 9-04-05-008.00

Intensive Documentation Form

Identification

Historic Name: Unidentified House

Common Name:

Address/Location: 233 Victor Ave

City: Greer

County: Spartanburg

Vicinity of:

Ownership: Private

Category: building

Historical Use: Domestic

Current Use: Domestic

National Register of Historic Places Information

SHPO National Register Determination: Not Eligible

Notes on National Register Status:

Other Designation:

Property Description

Construction Date: C. 1900

Commercial Form:

Stories: 1 story

Alteration Date:

Historic Core Shape: square

Roof Features

Porch Features

Shape: hip

Porch Width: full facade

Materials: composition shingle

Shape: hip

Construction Method: frame

Exterior Walls: synthetic siding

Foundation: brick

Significant Architectural Features:

Metal supports and railing; gable dormers and projections w wood shingles; wood panel door w fixed lights; 2/2 dhs windows, paired; stuccoed chimney in either side slope

Alterations:

Siding; porch

Architect(s)/Builder(s):

Historical Information

Historical Information:

Source of Information:

Digital Photo ID(s): 01148001.tif



Program Management

Recorded by: Brockington; Sheldon Owens

Date Recorded: 4/19/2017

Statewide Survey of Historic Properties
State Historic Preservation Office
South Carolina Department of Archives and History
8301 Parklane Rd.
Columbia, SC 29223-4905 (803) 896-6100

Control Number: U / 83 / 1149
Status County No Site No
Quad Name: Greer
Tax Map No.: 9-04-06-009.00

Intensive Documentation Form

Identification

Historic Name: Unidentified House

Common Name:

Address/Location: 237 Victor Ave

City: Greer

County: Spartanburg

Vicinity of:

Ownership: Private

Category: building

Historical Use: Domestic

Current Use: Domestic

National Register of Historic Places Information

SHPO National Register Determination: Not Eligible

Notes on National Register Status:

Other Designation:

Property Description

Construction Date: C. 1900

Commercial Form:

Stories: 1 story

Alteration Date:

Historic Core Shape: T

Roof Features

Porch Features

Shape: cross gable

Porch Width: facade

Materials: composition shingle

Shape: shed

Construction Method: frame

Exterior Walls: synthetic siding

Foundation: brick

Significant Architectural Features:

Decorative metal supports and railing; 2 entries; 6/6 dhs windows, paired; stuccoed chimney on ridge; gable wings and rear addition

Alterations:

Siding; doors; addition

Architect(s)/Builder(s):

Historical Information

Historical Information:

Source of Information:

Digital Photo ID(s): 01149001.tif



Program Management

Recorded by: Brockington; Sheldon Owens

Date Recorded: 4/19/2017

Statewide Survey of Historic Properties
State Historic Preservation Office
South Carolina Department of Archives and History
8301 Parklane Rd.
Columbia, SC 29223-4905 (803) 896-6100

Control Number: U / 83 / 1150
Status County No Site No
Quad Name: Greer
Tax Map No.: 9-04-06-016.00

Intensive Documentation Form

Identification

Historic Name: Unidentified House

Common Name:

Address/Location: 315 Victor Ave

City: Greer

County: Spartanburg

Vicinity of:

Ownership: Private

Category: building

Historical Use: Domestic

Current Use: Domestic

National Register of Historic Places Information

SHPO National Register Determination: Not Eligible

Notes on National Register Status:

Other Designation:

Property Description

Construction Date: C.1900

Commercial Form:

Stories: 1 story

Alteration Date:

Historic Core Shape: square

Roof Features

Porch Features

Shape: hip

Porch Width: full facade

Materials: composition shingle

Shape: shed

Construction Method: frame

Exterior Walls: synthetic siding

Foundation: brick

Significant Architectural Features:

Square wood supports and brackets w exposed rafters; wood panel door w fixed lights; gable dormers and projections; paired windows; decorative brick chimney in either side slope; rear hip addition

Alterations: Windows siding; porch; addition

Architect(s)/Builder(s):

Historical Information

Historical Information:

Source of Information:

Digital Photo ID(s): 01150001.tif



Program Management

Recorded by: Brockington; Sheldon Owens

Date Recorded: 4/19/2017

Statewide Survey of Historic Properties
State Historic Preservation Office
South Carolina Department of Archives and History
8301 Parklane Rd.
Columbia, SC 29223-4905 (803) 896-6100

Control Number: U / 83 / 1151
Status County No Site No
Quad Name: Greer
Tax Map No.: 9-04-06-015.00

Intensive Documentation Form

Identification

Historic Name: Unidentified House

Common Name:

Address/Location: 3 9th St

City: Greer

County: Spartanburg

Vicinity of:

Ownership: Private

Category: building

Historical Use: Domestic

Current Use: Domestic

National Register of Historic Places Information

SHPO National Register Determination: Not Eligible

Notes on National Register Status:

Other Designation:

Property Description

Construction Date: C. 1920

Commercial Form:

Stories: 1 story

Alteration Date:

Historic Core Shape: square

Roof Features

Porch Features

Shape: salt box

Porch Width: facade

Materials: composition shingle

Shape: shed

Construction Method: frame

Exterior Walls: synthetic siding

Foundation: brick

Significant Architectural Features:

Decorative metal supports and railing; chimney centered on ridge

Alterations:

Windows; door; siding

Architect(s)/Builder(s):

Historical Information

Historical Information:

Source of Information:

Digital Photo ID(s): 01151001.tif



Program Management

Recorded by: Brockington; Sheldon Owens

Date Recorded: 4/19/2017

Statewide Survey of Historic Properties
State Historic Preservation Office
South Carolina Department of Archives and History
8301 Parklane Rd.
Columbia, SC 29223-4905 (803) 896-6100

Control Number: U / 83 / 1152
Status County No Site No
Quad Name: Greer
Tax Map No.: 9-04-06-039.00

Intensive Documentation Form

Identification

Historic Name: Unidentified House

Common Name:

Address/Location: 4 9th St

City: Greer

County: Spartanburg

Vicinity of:

Ownership: Private

Category: building

Historical Use: Domestic

Current Use: Domestic

National Register of Historic Places Information

SHPO National Register Determination: Not Eligible

Notes on National Register Status:

Other Designation:

Property Description

Construction Date: C. 1920

Commercial Form:

Stories: 1 story

Alteration Date:

Historic Core Shape: square

Roof Features

Porch Features

Shape: salt box

Porch Width: facade

Materials: composition shingle

Shape: shed

Construction Method: frame

Exterior Walls: synthetic siding

Foundation: stuccoed masonry

Significant Architectural Features:

Decorative metal supports; wood panel door; brick chimney centered on ridge

Alterations:

Windows; door; siding

Architect(s)/Builder(s):

Historical Information

Historical Information:

Source of Information:

Digital Photo ID(s): 01152001.tif



Program Management

Recorded by: Brockington; Sheldon Owens

Date Recorded: 4/19/2017

Statewide Survey of Historic Properties
State Historic Preservation Office
South Carolina Department of Archives and History
8301 Parklane Rd.
Columbia, SC 29223-4905 (803) 896-6100

Control Number: U / 83 / 1153
Status County No Site No
Quad Name: Greer
Tax Map No.: 9-04-06-014.00

Intensive Documentation Form

Identification

Historic Name: Unidentified House

Common Name:

Address/Location: 5 9th St

City: Greer County: Spartanburg

Vicinity of:

Ownership: Private Category: building

Historical Use: Domestic

Current Use: Domestic

National Register of Historic Places Information

SHPO National Register Determination: Not Eligible

Notes on National Register Status:

Other Designation:

Property Description

Construction Date: C. 1920 Commercial Form: Stories: 1 story

Alteration Date: Historic Core Shape: square

Roof Features

Shape: salt box

Materials: composition shingle

Porch Features

Porch Width: facade

Shape: shed

Construction Method: frame

Exterior Walls: synthetic siding

Foundation: brick pier with fill

Significant Architectural Features:

Square wood supports and railing; wood panel door; rear shed addition

Alterations: Windows; siding; addition

Architect(s)/Builder(s):

Historical Information

Historical Information:

Source of Information:

Digital Photo ID(s): 01153001.tif



Program Management

Recorded by: Brockington; Sheldon Owens

Date Recorded: 4/19/2017

Statewide Survey of Historic Properties
State Historic Preservation Office
South Carolina Department of Archives and History
8301 Parklane Rd.
Columbia, SC 29223-4905 (803) 896-6100

Control Number: U / 83 / 1154
Status County No Site No
Quad Name: Greer
Tax Map No.: 9-04-06-040.00

Intensive Documentation Form

Identification

Historic Name: Unidentified House

Common Name:

Address/Location: 6 9th St

City: Greer

County: Spartanburg

Vicinity of:

Ownership: Private

Category: building

Historical Use: Domestic

Current Use: Domestic

National Register of Historic Places Information

SHPO National Register Determination: Not Eligible

Notes on National Register Status:

Other Designation:

Property Description

Construction Date: C. 1920

Commercial Form:

Stories: 1 story

Alteration Date:

Historic Core Shape: square

Roof Features

Porch Features

Shape: salt box

Porch Width: facade

Materials: composition shingle

Shape: shed

Construction Method: frame

Exterior Walls: synthetic siding

Foundation: brick pier with fill

Significant Architectural Features:

Decorative metal supports; wood panel door; 2/2 dhs windows

Alterations: Siding

Architect(s)/Builder(s):

Historical Information

Historical Information:

Source of Information:

Digital Photo ID(s): 01154001.tif



Program Management

Recorded by: Brockington; Sheldon Owens

Date Recorded: 4/19/2017

Statewide Survey of Historic Properties
State Historic Preservation Office
South Carolina Department of Archives and History
8301 Parklane Rd.
Columbia, SC 29223-4905 (803) 896-6100

Control Number: U / 83 / 1155
Status County No Site No
Quad Name: Greer
Tax Map No.: 9-04-02-138.00

Intensive Documentation Form

Identification

Historic Name: Unidentified House

Common Name:

Address/Location: 15 9th St

City: Greer

County: Spartanburg

Vicinity of:

Ownership: Private

Category: building

Historical Use: Domestic

Current Use: Domestic

National Register of Historic Places Information

SHPO National Register Determination: Not Eligible

Notes on National Register Status:

Other Designation:

Property Description

Construction Date: C. 1920s

Commercial Form:

Stories: 1 story

Alteration Date:

Historic Core Shape: square

Roof Features

Porch Features

Shape: salt box

Porch Width: facade

Materials: composition shingle

Shape: shed

Construction Method: frame

Exterior Walls: synthetic siding

Foundation: brick pier with fill

Significant Architectural Features:

Square wood supports and balustrade

Alterations:

Windows; siding; door

Architect(s)/Builder(s):

Historical Information

Historical Information:

Source of Information:

Digital Photo ID(s): 01155001.tif



Program Management

Recorded by: Brockington; Sheldon Owens

Date Recorded: 4/19/2017

Statewide Survey of Historic Properties
State Historic Preservation Office
South Carolina Department of Archives and History
8301 Parklane Rd.
Columbia, SC 29223-4905 (803) 896-6100

Control Number: U / 83 / 1156
Status County No Site No
Quad Name: Greer
Tax Map No.: 9-04-02-153.00

Intensive Documentation Form

Identification

Historic Name: Unidentified House

Common Name:

Address/Location: 16 9th St

City: Greer

County: Spartanburg

Vicinity of:

Ownership: Private

Category: building

Historical Use: Domestic

Current Use: Domestic

National Register of Historic Places Information

SHPO National Register Determination: Not Eligible

Notes on National Register Status:

Other Designation:

Property Description

Construction Date: C. 1920s

Commercial Form:

Stories: 1 story

Alteration Date:

Historic Core Shape: square

Roof Features

Porch Features

Shape: salt box

Porch Width: facade

Materials: composition shingle

Shape: shed

Construction Method: frame

Exterior Walls: synthetic siding

Foundation: stuccoed masonry

Significant Architectural Features:

Square wood supports

Alterations:

Windows; door; siding

Architect(s)/Builder(s):

Historical Information

Historical Information:

Source of Information:

Digital Photo ID(s): 01156001.tif



Program Management

Recorded by: Brockington; Sheldon Owens

Date Recorded: 4/19/2017

Statewide Survey of Historic Properties
State Historic Preservation Office
South Carolina Department of Archives and History
8301 Parklane Rd.
Columbia, SC 29223-4905 (803) 896-6100

Control Number: U / 83 / 1157
Status County No Site No
Quad Name: Greer
Tax Map No.: 9-04-02-154.00

Intensive Documentation Form

Identification

Historic Name: Unidentified House

Common Name:

Address/Location: 18 9th St

City: Greer

County: Spartanburg

Vicinity of:

Ownership: Private

Category: building

Historical Use: Domestic

Current Use: Domestic

National Register of Historic Places Information

SHPO National Register Determination: Not Eligible

Notes on National Register Status:

Other Designation:

Property Description

Construction Date: C. 1920s

Commercial Form:

Stories: 1 story

Alteration Date:

Historic Core Shape: square

Roof Features

Porch Features

Shape: salt box

Porch Width: facade

Materials: composition shingle

Shape: shed

Construction Method: frame

Exterior Walls: synthetic siding

Foundation: brick pier with fill

Significant Architectural Features:

Square wood supports; wood panel door; 2/2 and 6/6 dhs windows, paired

Alterations: Siding

Architect(s)/Builder(s):

Historical Information

Historical Information:

Source of Information:

Digital Photo ID(s): 01157001.tif



Program Management

Recorded by: Brockington; Sheldon Owens

Date Recorded: 4/19/2017

Statewide Survey of Historic Properties
State Historic Preservation Office
South Carolina Department of Archives and History
8301 Parklane Rd.
Columbia, SC 29223-4905 (803) 896-6100

Control Number: U / 83 / 1158
Status County No Site No
Quad Name: Greer
Tax Map No.: 9-04-02-137.00

Intensive Documentation Form

Identification

Historic Name: Unidentified House

Common Name:

Address/Location: 17 9th St

City: Greer

County: Spartanburg

Vicinity of:

Ownership: Private

Category: building

Historical Use: Domestic

Current Use: Domestic

National Register of Historic Places Information

SHPO National Register Determination: Not Eligible

Notes on National Register Status:

Other Designation:

Property Description

Construction Date: C. 1920s

Commercial Form:

Stories: 1 story

Alteration Date:

Historic Core Shape: square

Roof Features

Porch Features

Shape: salt box

Porch Width: facade

Materials: composition shingle

Shape: shed

Construction Method: frame

Exterior Walls: asbestos shingle

Foundation: brick pier with fill

Significant Architectural Features:

Decorative metal supports and railing; wood panel door; 2/2 dhs windows; stuccoed chimney centered on ridge

Alterations:

Architect(s)/Builder(s):

Historical Information

Historical Information:

Source of Information:

Digital Photo ID(s): 01158001.tif



Program Management

Recorded by: Brockington; Sheldon Owens

Date Recorded: 4/19/2017

Statewide Survey of Historic Properties
State Historic Preservation Office
South Carolina Department of Archives and History
8301 Parklane Rd.
Columbia, SC 29223-4905 (803) 896-6100

Control Number: U / 83 / 1159
Status County No Site No
Quad Name: Greer
Tax Map No.: 9-04-02-148.00

Intensive Documentation Form

Identification

Historic Name: Unidentified House

Common Name:

Address/Location: 27 10th St

City: Greer

County: Spartanburg

Vicinity of:

Ownership: Private

Category: building

Historical Use: Domestic

Current Use: Domestic

National Register of Historic Places Information

SHPO National Register Determination: Not Eligible

Notes on National Register Status:

Other Designation:

Property Description

Construction Date: C. 1920s

Commercial Form:

Stories: 1 story

Alteration Date:

Historic Core Shape: rectangular

Roof Features

Porch Features

Shape: gable, lateral

Porch Width: facade

Materials: composition shingle

Shape: shed

Construction Method: frame

Exterior Walls: asbestos shingle

Foundation: stuccoed masonry

Significant Architectural Features:

Square wood supports and balustrade; 2 entries, 1 w wood panel door; 6/6 dhs windows

Alterations: Door

Architect(s)/Builder(s):

Historical Information

Historical Information:

Source of Information:

Digital Photo ID(s): 01159001.tif



Program Management

Recorded by: Brockington; Sheldon Owens

Date Recorded: 4/19/2017

Statewide Survey of Historic Properties
State Historic Preservation Office
South Carolina Department of Archives and History
8301 Parklane Rd.
Columbia, SC 29223-4905 (803) 896-6100

Control Number: U / 83 / 1160
Status County No Site No
Quad Name: Greer
Tax Map No.: 9-04-02-161.00

Intensive Documentation Form

Identification

Historic Name: Unidentified House

Common Name:

Address/Location: 26 10th St

City: Greer

County: Spartanburg

Vicinity of:

Ownership: Private

Category: building

Historical Use: Domestic

Current Use: Domestic

National Register of Historic Places Information

SHPO National Register Determination: Not Eligible

Notes on National Register Status:

Other Designation:

Property Description

Construction Date: C. 1920s

Commercial Form:

Stories: 1 story

Alteration Date:

Historic Core Shape: square

Roof Features

Porch Features

Shape: salt box

Porch Width: facade

Materials: composition shingle

Shape: shed

Construction Method: frame

Exterior Walls: asbestos shingle

Foundation: brick pier with fill

Significant Architectural Features:

Square wood supports; wood panel door; rear shed addition

Alterations:

Windows; addition

Architect(s)/Builder(s):

Historical Information

Historical Information:

Source of Information:

Digital Photo ID(s): 01160001.tif



Program Management

Recorded by: Brockington; Sheldon Owens

Date Recorded: 4/19/2017

Statewide Survey of Historic Properties
State Historic Preservation Office
South Carolina Department of Archives and History
8301 Parklane Rd.
Columbia, SC 29223-4905 (803) 896-6100

Control Number: U / 83 / 1161
Status County No Site No
Quad Name: Greer
Tax Map No.: 9-04-02-149.00

Intensive Documentation Form

Identification

Historic Name: Unidentified House

Common Name:

Address/Location: 25 10th St

City: Greer

County: Spartanburg

Vicinity of:

Ownership: Private

Category: building

Historical Use: Domestic

Current Use: Domestic

National Register of Historic Places Information

SHPO National Register Determination: Not Eligible

Notes on National Register Status:

Other Designation:

Property Description

Construction Date: C. 1920s

Commercial Form:

Stories: 1 story

Alteration Date:

Historic Core Shape: square

Roof Features

Porch Features

Shape: salt box

Porch Width: facade

Materials: composition shingle

Shape: shed

Construction Method: frame

Exterior Walls: synthetic siding

Foundation: brick pier with fill

Significant Architectural Features:

Decorative metal supports and railing; 3/1 dhs windows

Alterations:

Door; siding

Architect(s)/Builder(s):

Historical Information

Historical Information:

Source of Information:

Digital Photo ID(s): 01161001.tif



Program Management

Recorded by: Brockington; Sheldon Owens

Date Recorded: 4/19/2017

Statewide Survey of Historic Properties
State Historic Preservation Office
South Carolina Department of Archives and History
8301 Parklane Rd.
Columbia, SC 29223-4905 (803) 896-6100

Control Number: U / 83 / 1162
Status County No Site No
Quad Name: Greer
Tax Map No.: 9-04-02-160.00

Intensive Documentation Form

Identification

Historic Name: Unidentified House

Common Name:

Address/Location: 24 10th St

City: Greer

County: Spartanburg

Vicinity of:

Ownership: Private

Category: building

Historical Use: Domestic

Current Use: Domestic

National Register of Historic Places Information

SHPO National Register Determination: Not Eligible

Notes on National Register Status:

Other Designation:

Property Description

Construction Date: C. 1920s

Commercial Form:

Stories: 1 story

Alteration Date:

Historic Core Shape: square

Roof Features

Porch Features

Shape: salt box

Porch Width: facade

Materials: composition shingle

Shape: shed

Construction Method: frame

Exterior Walls: synthetic siding

Foundation: stuccoed masonry

Significant Architectural Features:

Decorative metal supports and railing; 2/2 dhs windows; brick chimney centered on ridge

Alterations: Siding

Architect(s)/Builder(s):

Historical Information

Historical Information:

Source of Information:

Digital Photo ID(s): 01162001.tif



Program Management

Recorded by: Brockington; Sheldon Owens

Date Recorded: 4/19/2017

Statewide Survey of Historic Properties
State Historic Preservation Office
South Carolina Department of Archives and History
8301 Parklane Rd.
Columbia, SC 29223-4905 (803) 896-6100

Control Number: U / 83 / 1163
Status County No Site No
Quad Name: Greer
Tax Map No.: 9-04-02-150.00

Intensive Documentation Form

Identification

Historic Name: Unidentified House

Common Name:

Address/Location: 23 10th St

City: Greer County: Spartanburg

Vicinity of:

Ownership: Private Category: building

Historical Use: Domestic

Current Use: Domestic

National Register of Historic Places Information

SHPO National Register Determination: Not Eligible

Notes on National Register Status:

Other Designation:

Property Description

Construction Date: C. 1950 Commercial Form: Stories: 1 story

Alteration Date: Historic Core Shape: square

Roof Features

Shape: hip

Materials: composition shingle

Porch Features

Porch Width: entrance bay only

Shape: engaged

Construction Method: frame

Exterior Walls: asbestos shingle

Foundation: brick

Significant Architectural Features:

Recessed entry porch also enters attached garage; wood panel door w fixed lights; 2 brick chimneys, side exterior and ridge; 6/6 dhs windows in 2s and 3s

Alterations:

Architect(s)/Builder(s):

Historical Information

Historical Information:

Source of Information:

Digital Photo ID(s): 01163001.tif



Program Management

Recorded by: Brockington; Sheldon Owens

Date Recorded: 4/19/2017

Statewide Survey of Historic Properties
State Historic Preservation Office
South Carolina Department of Archives and History
8301 Parklane Rd.
Columbia, SC 29223-4905 (803) 896-6100

Control Number: U / 83 / 1164
Status County No Site No
Quad Name: Greer
Tax Map No.: 9-04-06-026.00

Intensive Documentation Form

Identification

Historic Name: Unidentified House

Common Name:

Address/Location: 21 10th St

City: Greer County: Spartanburg

Vicinity of:

Ownership: Private Category: building

Historical Use: Domestic

Current Use: Domestic

National Register of Historic Places Information

SHPO National Register Determination: Not Eligible

Notes on National Register Status:

Other Designation:

Property Description

Construction Date: C. 1920s Commercial Form: Stories: 1 story

Alteration Date: Historic Core Shape: square

Roof Features

Shape: salt box

Materials: composition shingle

Porch Features

Porch Width: facade

Shape: shed

Construction Method: frame

Exterior Walls: synthetic siding

Foundation: brick pier with fill

Significant Architectural Features:

Porch screened; wood panel door; 2/2 dhs windows; rear shed addition

Alterations: Siding; porch; addition

Architect(s)/Builder(s):

Historical Information

Historical Information:

Source of Information:

Digital Photo ID(s): 01164001.tif



Program Management

Recorded by: Brockington; Sheldon Owens

Date Recorded: 4/19/2017

Statewide Survey of Historic Properties
State Historic Preservation Office
South Carolina Department of Archives and History
8301 Parklane Rd.
Columbia, SC 29223-4905 (803) 896-6100

Control Number: U / 83 / 1165
Status County No Site No
Quad Name: Greer
Tax Map No.: 9-04-06-065.00

Intensive Documentation Form

Identification

Historic Name: Unidentified House

Common Name:

Address/Location: 20 10th St

City: Greer

County: Spartanburg

Vicinity of:

Ownership: Private

Category: building

Historical Use: Domestic

Current Use: Domestic

National Register of Historic Places Information

SHPO National Register Determination: Not Eligible

Notes on National Register Status:

Other Designation:

Property Description

Construction Date: C. 1920s

Commercial Form:

Stories: 1 story

Alteration Date:

Historic Core Shape: square

Roof Features

Porch Features

Shape: salt box

Porch Width: facade

Materials: composition shingle

Shape: gable

Construction Method: frame

Exterior Walls: asbestos shingle

Foundation: brick pier with fill

Significant Architectural Features:

Decorative metal supports and railing, altered to only cover entry; 6/6 dhs windows

Alterations:

Door; porch

Architect(s)/Builder(s):

Historical Information

Historical Information:

Source of Information:

Digital Photo ID(s): 01165001.tif



Program Management

Recorded by: Brockington; Sheldon Owens

Date Recorded: 4/19/2017

Statewide Survey of Historic Properties
State Historic Preservation Office
South Carolina Department of Archives and History
8301 Parklane Rd.
Columbia, SC 29223-4905 (803) 896-6100

Control Number: U / 83 / 1166
Status County No Site No
Quad Name: Greer
Tax Map No.: 9-04-06-028.00

Intensive Documentation Form

Identification

Historic Name: Unidentified House

Common Name:

Address/Location: 17 10th St

City: Greer

County: Spartanburg

Vicinity of:

Ownership: Private

Category: building

Historical Use: Domestic

Current Use: Domestic

National Register of Historic Places Information

SHPO National Register Determination: Not Eligible

Notes on National Register Status:

Other Designation:

Property Description

Construction Date: C. 1920s

Commercial Form:

Stories: 1 story

Alteration Date:

Historic Core Shape: rectangular

Roof Features

Porch Features

Shape: gable, lateral

Porch Width: facade

Materials: composition shingle

Shape: shed

Construction Method: frame

Exterior Walls: synthetic siding

Foundation: brick pier with fill

Significant Architectural Features:

Square wood supports and railing; 1 of 2 entries remaining; brick chimney centered in front slope

Alterations: Windows; siding; doors

Architect(s)/Builder(s):

Historical Information

Historical Information:

Source of Information:

Digital Photo ID(s): 01166001.tif



Program Management

Recorded by: Brockington; Sheldon Owens

Date Recorded: 4/19/2017

Statewide Survey of Historic Properties
State Historic Preservation Office
South Carolina Department of Archives and History
8301 Parklane Rd.
Columbia, SC 29223-4905 (803) 896-6100

Control Number: U / 83 / 1167
Status County No Site No
Quad Name: Greer
Tax Map No.: 9-04-06-063.00

Intensive Documentation Form

Identification

Historic Name: Unidentified House

Common Name:

Address/Location: 14 10th St

City: Greer

County: Spartanburg

Vicinity of:

Ownership: Private

Category: building

Historical Use: Domestic

Current Use: Domestic

National Register of Historic Places Information

SHPO National Register Determination: Not Eligible

Notes on National Register Status:

Other Designation:

Property Description

Construction Date: C. 1920s

Commercial Form:

Stories: 1 story

Alteration Date:

Historic Core Shape: rectangular

Roof Features

Porch Features

Shape: gable, lateral

Porch Width: facade

Materials: composition shingle

Shape: shed

Construction Method: frame

Exterior Walls: synthetic siding

Foundation: brick pier with fill

Significant Architectural Features:

Decorative metal supports; 2 entries; 2/2 dhs windows; brick chimney centered in front slope; rear shed addition

Alterations: Doors; siding; addition

Architect(s)/Builder(s):

Historical Information

Historical Information:

Source of Information:

Digital Photo ID(s): 01167001.tif



Program Management

Recorded by: Brockington; Sheldon Owens

Date Recorded: 4/19/2017

Statewide Survey of Historic Properties
State Historic Preservation Office
South Carolina Department of Archives and History
8301 Parklane Rd.
Columbia, SC 29223-4905 (803) 896-6100

Control Number: U / 83 / 1168
Status County No Site No
Quad Name: Greer
Tax Map No.: 9-04-06-029.00

Intensive Documentation Form

Identification

Historic Name: Unidentified House

Common Name:

Address/Location: 13 10th St

City: Greer

County: Spartanburg

Vicinity of:

Ownership: Private

Category: building

Historical Use: Domestic

Current Use: Domestic

National Register of Historic Places Information

SHPO National Register Determination: Not Eligible

Notes on National Register Status:

Other Designation:

Property Description

Construction Date: C. 1920s

Commercial Form:

Stories: 1 story

Alteration Date:

Historic Core Shape: rectangular

Roof Features

Porch Features

Shape: gable, end to front

Porch Width: facade

Materials: composition shingle

Shape: gable

Construction Method: frame

Exterior Walls: synthetic siding

Foundation: brick pier with fill

Significant Architectural Features:

Porch enclosed; paired windows

Alterations: Porch; windows; siding

Architect(s)/Builder(s):

Historical Information

Historical Information:

Source of Information:

Digital Photo ID(s): 01168001.tif



Program Management

Recorded by: Brockington; Sheldon Owens

Date Recorded: 4/19/2017

Statewide Survey of Historic Properties
State Historic Preservation Office
South Carolina Department of Archives and History
8301 Parklane Rd.
Columbia, SC 29223-4905 (803) 896-6100

Control Number: U / 83 / 1169
Status County No Site No
Quad Name: Greer
Tax Map No.: 9-04-06-062.00

Intensive Documentation Form

Identification

Historic Name: Unidentified House

Common Name:

Address/Location: 12 10th St

City: Greer County: Spartanburg

Vicinity of:

Ownership: Private Category: building

Historical Use: Domestic

Current Use: Domestic

National Register of Historic Places Information

SHPO National Register Determination: Not Eligible

Notes on National Register Status:

Other Designation:

Property Description

Construction Date: C. 1920s Commercial Form: Stories: 1 story

Alteration Date: Historic Core Shape: square

Roof Features

Shape: salt box

Materials: composition shingle

Porch Features

Porch Width: facade

Shape: shed

Construction Method: frame

Exterior Walls: synthetic siding

Foundation: brick pier with fill

Significant Architectural Features:

Decorative metal supports; 2/2 dhs windows; brick chimney centered on ridge; rear shed addition

Alterations: Siding; addition

Architect(s)/Builder(s):

Historical Information

Historical Information:

Source of Information:

Digital Photo ID(s): 01169001.tif



Program Management

Recorded by: Brockington; Sheldon Owens

Date Recorded: 4/19/2017

Statewide Survey of Historic Properties
State Historic Preservation Office
South Carolina Department of Archives and History
8301 Parklane Rd.
Columbia, SC 29223-4905 (803) 896-6100

Control Number: U / 83 / 1170
Status County No Site No
Quad Name: Greer
Tax Map No.: 9-04-06-031.00

Intensive Documentation Form

Identification

Historic Name: Unidentified House

Common Name:

Address/Location: 9 10th St

City: Greer

County: Spartanburg

Vicinity of:

Ownership: Private

Category: building

Historical Use: Domestic

Current Use: Domestic

National Register of Historic Places Information

SHPO National Register Determination: Not Eligible

Notes on National Register Status:

Other Designation:

Property Description

Construction Date: C. 1920s

Commercial Form:

Stories: 1 story

Alteration Date:

Historic Core Shape: rectangular

Roof Features

Porch Features

Shape: gable, end to front

Porch Width: facade

Materials: composition shingle

Shape: gable

Construction Method: frame

Exterior Walls: synthetic siding

Foundation: brick pier with fill

Significant Architectural Features:

Battered wood posts atop brick piers; wood panel door w fixed lights; decorative beam ends and brackets; exposed rafters; 8/1 dhs windows, paired

Alterations: Siding

Architect(s)/Builder(s):

Historical Information

Historical Information:

Source of Information:

Digital Photo ID(s): 01170001.tif



Program Management

Recorded by: Brockington; Sheldon Owens

Date Recorded: 4/19/2017

Statewide Survey of Historic Properties
State Historic Preservation Office
South Carolina Department of Archives and History
8301 Parklane Rd.
Columbia, SC 29223-4905 (803) 896-6100

Control Number: U / 83 / 1171
Status County No Site No
Quad Name: Greer
Tax Map No.: 9-04-06-032.00

Intensive Documentation Form

Identification

Historic Name: Unidentified House

Common Name:

Address/Location: 7 10th St

City: Greer

County: Spartanburg

Vicinity of:

Ownership: Private

Category: building

Historical Use: Domestic

Current Use: Domestic

National Register of Historic Places Information

SHPO National Register Determination: Not Eligible

Notes on National Register Status:

Other Designation:

Property Description

Construction Date: C. 1920s

Commercial Form:

Stories: 1 1/2 stories

Alteration Date:

Historic Core Shape: square

Roof Features

Porch Features

Shape: salt box

Porch Width: facade

Materials: composition shingle

Shape: shed

Construction Method: frame

Exterior Walls: synthetic siding

Foundation: brick pier with fill

Significant Architectural Features:

Square wood supports; 6/6 and 1/1 dhs windows; stuccoed chimney centered on ridge

Alterations:

Door; siding

Architect(s)/Builder(s):

Historical Information

Historical Information:

Source of Information:

Digital Photo ID(s): 01171001.tif



Program Management

Recorded by: Brockington; Sheldon Owens

Date Recorded: 4/19/2017

Statewide Survey of Historic Properties
State Historic Preservation Office
South Carolina Department of Archives and History
8301 Parklane Rd.
Columbia, SC 29223-4905 (803) 896-6100

Control Number: U / 83 / 1172
Status County No Site No
Quad Name: Greer
Tax Map No.: 9-04-06-059.00

Intensive Documentation Form

Identification

Historic Name: Unidentified House

Common Name:

Address/Location: 6 10th St

City: Greer

County: Spartanburg

Vicinity of:

Ownership: Private

Category: building

Historical Use: Domestic

Current Use: Domestic

National Register of Historic Places Information

SHPO National Register Determination: Not Eligible

Notes on National Register Status:

Other Designation:

Property Description

Construction Date: C. 1920s

Commercial Form:

Stories: 1 story

Alteration Date:

Historic Core Shape: rectangular

Roof Features

Porch Features

Shape: gable, lateral

Porch Width: facade

Materials: composition shingle

Shape: shed

Construction Method: frame

Exterior Walls: synthetic siding

Foundation: brick pier with fill

Significant Architectural Features:

Decorative metal supports and railing; 2 entries w wood panel doors; 2/2 dhs windows; brick chimney centered in front slope; rear shed addition

Alterations:

Siding; addition

Architect(s)/Builder(s):

Historical Information

Historical Information:

Source of Information:

Digital Photo ID(s): 01172001.tif



Program Management

Recorded by: Brockington; Sheldon Owens

Date Recorded: 4/19/2017

Statewide Survey of Historic Properties
State Historic Preservation Office
South Carolina Department of Archives and History
8301 Parklane Rd.
Columbia, SC 29223-4905 (803) 896-6100

Control Number: U / 83 / 1173
Status County No Site No
Quad Name: Greer
Tax Map No.: 9-04-06-033.00

Intensive Documentation Form

Identification

Historic Name: Unidentified House

Common Name:

Address/Location: 5 10th St

City: Greer

County: Spartanburg

Vicinity of:

Ownership: Private

Category: building

Historical Use: Domestic

Current Use: Domestic

National Register of Historic Places Information

SHPO National Register Determination: Not Eligible

Notes on National Register Status:

Other Designation:

Property Description

Construction Date: C. 1920s

Commercial Form:

Stories: 1 story

Alteration Date:

Historic Core Shape: rectangular

Roof Features

Porch Features

Shape: gable, end to front

Porch Width: facade

Materials: composition shingle

Shape: gable

Construction Method: frame

Exterior Walls: synthetic siding

Foundation: brick pier with fill

Significant Architectural Features:

Battered wood posts atop brick piers and wood balustrade; decorative beam ends and brackets; 2/2 and 8/1 dhs windows, paired

Alterations:

Door; siding

Architect(s)/Builder(s):

Historical Information

Historical Information:

Source of Information:

Digital Photo ID(s): 01173001.tif



Program Management

Recorded by: Brockington; Sheldon Owens

Date Recorded: 4/19/2017

Statewide Survey of Historic Properties
State Historic Preservation Office
South Carolina Department of Archives and History
8301 Parklane Rd.
Columbia, SC 29223-4905 (803) 896-6100

Control Number: U / 83 / 1174
Status County No Site No
Quad Name: Greer
Tax Map No.: 9-04-06-034.00

Intensive Documentation Form

Identification

Historic Name: Unidentified House

Common Name:

Address/Location: 3 10th St

City: Greer

County: Spartanburg

Vicinity of:

Ownership: Private

Category: building

Historical Use: Domestic

Current Use: Domestic

National Register of Historic Places Information

SHPO National Register Determination: Not Eligible

Notes on National Register Status:

Other Designation:

Property Description

Construction Date: C. 1920s

Commercial Form:

Stories: 1 1/2 stories

Alteration Date:

Historic Core Shape: square

Roof Features

Porch Features

Shape: salt box

Porch Width: facade

Materials: composition shingle

Shape: shed

Construction Method: frame

Exterior Walls: synthetic siding

Foundation: concrete block

Significant Architectural Features:

Decorative metal supports and railing; wood panel door w fixed lights; brick chimney centered on ridge; rear shed addition

Alterations: Windows; siding; addition

Architect(s)/Builder(s):

Historical Information

Historical Information:

Source of Information:

Digital Photo ID(s): 01174001.tif



Program Management

Recorded by: Brockington; Sheldon Owens

Date Recorded: 4/19/2017

Statewide Survey of Historic Properties
State Historic Preservation Office
South Carolina Department of Archives and History
8301 Parklane Rd.
Columbia, SC 29223-4905 (803) 896-6100

Control Number: U / 83 / 1175
Status County No Site No
Quad Name: Greer
Tax Map No.: 9-04-06-058.00

Intensive Documentation Form

Identification

Historic Name: Unidentified House

Common Name:

Address/Location: 4 10th St

City: Greer

County: Spartanburg

Vicinity of:

Ownership: Private

Category: building

Historical Use: Domestic

Current Use: Domestic

National Register of Historic Places Information

SHPO National Register Determination: Not Eligible

Notes on National Register Status:

Other Designation:

Property Description

Construction Date: C. 1920s

Commercial Form:

Stories: 1 story

Alteration Date:

Historic Core Shape: square

Roof Features

Porch Features

Shape: salt box

Porch Width: facade

Materials: composition shingle

Shape: shed

Construction Method: frame

Exterior Walls: synthetic siding

Foundation: brick pier with fill

Significant Architectural Features:

Decorative metal supports and railing; stuccoed chimney centered on ridge; rear shed addition

Alterations:

Siding; windows; door; addition

Architect(s)/Builder(s):

Historical Information

Historical Information:

Source of Information:

Digital Photo ID(s): 01175001.tif



Program Management

Recorded by: Brockington; Sheldon Owens

Date Recorded: 4/19/2017

Statewide Survey of Historic Properties
State Historic Preservation Office
South Carolina Department of Archives and History
8301 Parklane Rd.
Columbia, SC 29223-4905 (803) 896-6100

Control Number: U / 83 / 1176
Status County No Site No
Quad Name: Greer
Tax Map No.: 9-04-06-057.00

Intensive Documentation Form

Identification

Historic Name: Unidentified House

Common Name:

Address/Location: 2 10th St

City: Greer

County: Spartanburg

Vicinity of:

Ownership: Private

Category: building

Historical Use: Domestic

Current Use: Domestic

National Register of Historic Places Information

SHPO National Register Determination: Not Eligible

Notes on National Register Status:

Other Designation:

Property Description

Construction Date: C. 1920s

Commercial Form:

Stories: 1 story

Alteration Date:

Historic Core Shape: square

Roof Features

Porch Features

Shape: salt box

Porch Width: facade

Materials: composition shingle

Shape: shed

Construction Method: frame

Exterior Walls: synthetic siding

Foundation: stuccoed masonry

Significant Architectural Features:

Decorative metal supports and railing; wood panel door; 2/2 and 6/6 dhs windows; stuccoed chimney centered on ridge

Alterations: Siding

Architect(s)/Builder(s):

Historical Information

Historical Information:

Source of Information:

Digital Photo ID(s): 01176001.tif



Program Management

Recorded by: Brockington; Sheldon Owens

Date Recorded: 4/19/2017

Statewide Survey of Historic Properties
State Historic Preservation Office
South Carolina Department of Archives and History
8301 Parklane Rd.
Columbia, SC 29223-4905 (803) 896-6100

Control Number: U / 83 / 1177
Status County No Site No
Quad Name: Greer
Tax Map No.: 9-04-06-035.00

Intensive Documentation Form

Identification

Historic Name: Unidentified House

Common Name:

Address/Location: 1 10th St

City: Greer County: Spartanburg

Vicinity of:

Ownership: Private Category: building

Historical Use: Domestic

Current Use: Domestic

National Register of Historic Places Information

SHPO National Register Determination: Not Eligible

Notes on National Register Status:

Other Designation:

Property Description

Construction Date: C. 1920s Commercial Form: Stories: 2 stories

Alteration Date: Historic Core Shape: square

Roof Features

Shape: salt box

Materials: composition shingle

Porch Features

Porch Width: facade

Shape: hip

Construction Method: frame

Exterior Walls: synthetic siding

Foundation: brick pier with fill

Significant Architectural Features:

Decorative metal supports and railing; 1 of 2 doors remaining w wood panels; brick chimney centered on ridge; rear shed addition

Alterations: Windows; siding; addition

Architect(s)/Builder(s):

Historical Information

Historical Information:

Source of Information:

Digital Photo ID(s): 01177001.tif



Program Management

Recorded by: Brockington; Sheldon Owens

Date Recorded: 4/19/2017

Statewide Survey of Historic Properties
State Historic Preservation Office
South Carolina Department of Archives and History
8301 Parklane Rd.
Columbia, SC 29223-4905 (803) 896-6100

Control Number: U / 83 / 1178
Status County No Site No
Quad Name: Greer
Tax Map No.: 9-04-01-021.00

Intensive Documentation Form

Identification

Historic Name: Unidentified House

Common Name:

Address/Location: 104 N Line St

City: Greer County: Spartanburg

Vicinity of:

Ownership: Private Category: building

Historical Use: Domestic

Current Use: Domestic

National Register of Historic Places Information

SHPO National Register Determination: Not Eligible

Notes on National Register Status:

Other Designation:

Property Description

Construction Date: C. 1920s Commercial Form: Stories: 1 story

Alteration Date: Historic Core Shape: T

Roof Features

Shape: cross gable

Materials: composition shingle

Porch Features

Porch Width: facade

Shape: hip

Construction Method: frame

Exterior Walls: synthetic siding

Foundation: stuccoed masonry

Significant Architectural Features:

Square wood supports and railing; wood panel door; focal window, 6/6 dhs windows; brick chimney on ridge; rear shed addition

Alterations: Some windows; siding; addition

Architect(s)/Builder(s):

Historical Information

Historical Information:

Source of Information:

Digital Photo ID(s): 01178001.tif



Program Management

Recorded by: Brockington; Sheldon Owens

Date Recorded: 4/19/2017

Statewide Survey of Historic Properties
State Historic Preservation Office
South Carolina Department of Archives and History
8301 Parklane Rd.
Columbia, SC 29223-4905 (803) 896-6100

Control Number: U / 83 / 1179
Status County No Site No
Quad Name: Greer
Tax Map No.: 9-04-01-029.00

Intensive Documentation Form

Identification

Historic Name: Unidentified House

Common Name:

Address/Location: 110 N Line St

City: Greer

County: Spartanburg

Vicinity of:

Ownership: Private

Category: building

Historical Use: Domestic

Current Use: Domestic

National Register of Historic Places Information

SHPO National Register Determination: Not Eligible

Notes on National Register Status:

Other Designation:

Property Description

Construction Date: C. 1920s

Commercial Form:

Stories: 1 story

Alteration Date:

Historic Core Shape: T

Roof Features

Porch Features

Shape: cross gable

Porch Width: facade

Materials: composition shingle

Shape: hip

Construction Method: frame

Exterior Walls: asbestos shingle

Foundation: stuccoed masonry

Significant Architectural Features:

Decorative metal supports; decorative verge board; 6/6 dhs windows; decorative brackets; brick chimney at ridge intersection; rear gable and shed additions

Alterations:

Door; additions

Architect(s)/Builder(s):

Historical Information

Historical Information:

Source of Information:

Digital Photo ID(s): 01179001.tif



Program Management

Recorded by: Brockington; Sheldon Owens

Date Recorded: 4/19/2017

Statewide Survey of Historic Properties
State Historic Preservation Office
South Carolina Department of Archives and History
8301 Parklane Rd.
Columbia, SC 29223-4905 (803) 896-6100

Control Number: U / 83 / 1180
Status County No Site No
Quad Name: Greer
Tax Map No.: 9-04-01-030.00

Intensive Documentation Form

Identification

Historic Name: Unidentified House

Common Name:

Address/Location: 114 N Line St

City: Greer

County: Spartanburg

Vicinity of:

Ownership: Private

Category: building

Historical Use: Domestic

Current Use: Domestic

National Register of Historic Places Information

SHPO National Register Determination: Not Eligible

Notes on National Register Status:

Other Designation:

Property Description

Construction Date: C. 1940s

Commercial Form:

Stories: 1 story

Alteration Date:

Historic Core Shape: rectangular

Roof Features

Porch Features

Shape: gable, lateral

Porch Width: full facade

Materials: composition shingle

Shape: engaged

Construction Method: frame

Exterior Walls: brick veneer

Foundation: basement

Significant Architectural Features:

Decorative metal supports; wood panel door w fixed lights, side and transom lights; paired windows; large terra cotta bricks

Alterations:

Windows

Architect(s)/Builder(s):

Historical Information

Historical Information:

Source of Information:

Digital Photo ID(s): 01180001.tif



Program Management

Recorded by: Brockington; Sheldon Owens

Date Recorded: 4/19/2017

Statewide Survey of Historic Properties
State Historic Preservation Office
South Carolina Department of Archives and History
8301 Parklane Rd.
Columbia, SC 29223-4905 (803) 896-6100

Control Number: U / 83 / 1181
Status County No Site No
Quad Name: Greer
Tax Map No.: 9-03-13-114.00

Intensive Documentation Form

Identification

Historic Name: Unidentified House

Common Name:

Address/Location: 200 N Line St

City: Greer

County: Spartanburg

Vicinity of:

Ownership: Private

Category: building

Historical Use: Domestic

Current Use: Domestic

National Register of Historic Places Information

SHPO National Register Determination: Not Eligible

Notes on National Register Status:

Other Designation:

Property Description

Construction Date: C. 1930s

Commercial Form:

Stories: 1 story

Alteration Date:

Historic Core Shape: rectangular

Roof Features

Porch Features

Shape: gable, lateral

Porch Width: facade

Materials: composition shingle

Shape: gable

Construction Method: frame

Exterior Walls: asbestos shingle

Foundation: brick

Significant Architectural Features:

Battered wood posts atop brick piers and wood balustrade; wood panel door w fixed lights; 6/6 dhs windows, paired; brick chimney end exterior; rear gable addition

Alterations: Addition

Architect(s)/Builder(s):

Historical Information

Historical Information:

Source of Information:

Digital Photo ID(s): 01181001.tif



Program Management

Recorded by: Brockington; Sheldon Owens

Date Recorded: 4/19/2017

Statewide Survey of Historic Properties
State Historic Preservation Office
South Carolina Department of Archives and History
8301 Parklane Rd.
Columbia, SC 29223-4905 (803) 896-6100

Control Number: U / 83 / 1182
Status County No Site No
Quad Name: Greer
Tax Map No.: 9-03-13-115.00

Intensive Documentation Form

Identification

Historic Name: Unidentified House

Common Name:

Address/Location: 202 N Line St

City: Greer

County: Spartanburg

Vicinity of:

Ownership: Private

Category: building

Historical Use: Domestic

Current Use: Domestic

National Register of Historic Places Information

SHPO National Register Determination: Not Eligible

Notes on National Register Status:

Other Designation:

Property Description

Construction Date: C. 1920s

Commercial Form:

Stories: 1 story

Alteration Date:

Historic Core Shape: rectangular

Roof Features

Porch Features

Shape: gable, end to front

Porch Width: facade

Materials: composition shingle

Shape: gable

Construction Method: frame

Exterior Walls: synthetic siding

Foundation: brick

Significant Architectural Features:

Wood spindle supports and balustrade; wood panel door w fan light, side and transom lights; 4/1 dhs windows; gable projections; rear gable addition

Alterations:

Porch; addition

Architect(s)/Builder(s):

Historical Information

Historical Information:

Source of Information:

Digital Photo ID(s): 01182001.tif



Program Management

Recorded by: Brockington; Sheldon Owens

Date Recorded: 4/19/2017

Statewide Survey of Historic Properties
State Historic Preservation Office
South Carolina Department of Archives and History
8301 Parklane Rd.
Columbia, SC 29223-4905 (803) 896-6100

Control Number: U / 83 / 1183
Status County No Site No
Quad Name: Greer
Tax Map No.: 9-03-13-116.00

Intensive Documentation Form

Identification

Historic Name: Unidentified House

Common Name:

Address/Location: 204 N Line St

City: Greer

County: Spartanburg

Vicinity of:

Ownership: Private

Category: building

Historical Use: Domestic

Current Use: Domestic

National Register of Historic Places Information

SHPO National Register Determination: Not Eligible

Notes on National Register Status:

Other Designation:

Property Description

Construction Date: C. 1920s

Commercial Form:

Stories: 1 story

Alteration Date:

Historic Core Shape: rectangular

Roof Features

Porch Features

Shape: gable, end to front

Porch Width: facade and right elevation

Materials: composition shingle

Shape: gable

Construction Method: frame

Exterior Walls: weatherboard

Foundation: brick

Significant Architectural Features:

Battered wood posts atop brick piers and wood balustrade, porch under side facing gable; wood panel door w fixed lights; exposed rafters; decorative beam ends and brackets; gable projections; 2 brick chimneys, side exterior within porch and end exterior; rear shed addition; paired windows

Alterations:

Windows; some siding; addition

Architect(s)/Builder(s):

Historical Information

Historical Information:

Source of Information:

Digital Photo ID(s): 01183001.tif



Program Management

Recorded by: Brockington; Sheldon Owens

Date Recorded: 4/19/2017

Statewide Survey of Historic Properties
State Historic Preservation Office
South Carolina Department of Archives and History
8301 Parklane Rd.
Columbia, SC 29223-4905 (803) 896-6100

Control Number: U / 83 / 1185
Status County No Site No
Quad Name: Greer
Tax Map No.: 9-03-13-117.00

Intensive Documentation Form

Identification

Historic Name: Unidentified House

Common Name:

Address/Location: 206 N Line St

City: Greer County: Spartanburg

Vicinity of:

Ownership: Private Category: building

Historical Use: Domestic

Current Use: Domestic

National Register of Historic Places Information

SHPO National Register Determination: Not Eligible

Notes on National Register Status:

Other Designation:

Property Description

Construction Date: C. 1920s Commercial Form: Stories: 1 story

Alteration Date: Historic Core Shape: T

Roof Features

Shape: cross gable

Materials: composition shingle

Porch Features

Porch Width: facade

Shape: hip

Construction Method: frame

Exterior Walls: weatherboard

Foundation: brick

Significant Architectural Features:

Grouped square wood supports atop brick piers and wood balustrade; wood frame and glass door; basic surrounds; paired windows; exposed rafters; decorative beam ends and brackets; central gable wall dormer and projection; stuccoed chimney on ridge, brick chimney end exterior

Alterations: Windows

Architect(s)/Builder(s):

Historical Information

Historical Information:

Source of Information:

Digital Photo ID(s): 01185001.tif



Program Management

Recorded by: Brockington; Sheldon Owens

Date Recorded: 4/19/2017

Statewide Survey of Historic Properties
State Historic Preservation Office
South Carolina Department of Archives and History
8301 Parklane Rd.
Columbia, SC 29223-4905 (803) 896-6100

Control Number: U / 83 / 1186
Status County No Site No
Quad Name: Greer
Tax Map No.: 9-03-13-118.00

Intensive Documentation Form

Identification

Historic Name: Unidentified House

Common Name:

Address/Location: 208 N Line St

City: Greer County: Spartanburg

Vicinity of:

Ownership: Private Category: building

Historical Use: Domestic

Current Use: Domestic

National Register of Historic Places Information

SHPO National Register Determination: Not Eligible

Notes on National Register Status:

Other Designation:

Property Description

Construction Date: C. 1915 Commercial Form: Stories: 1 story

Alteration Date: Historic Core Shape: rectangular

Roof Features

Shape: pyramidal

Materials: composition shingle

Porch Features

Porch Width: facade and right elevation

Shape: hip

Construction Method: frame

Exterior Walls: synthetic siding

Foundation: brick

Significant Architectural Features:

Grouped Doric columns atop brick piers and spindle balustrade; wood panel door w fixed light and similar entry from side porch; gable dormers and projections; brick chimney in either side slope; rear shed addition

Alterations: Windows; siding; addition

Architect(s)/Builder(s):

Historical Information

Historical Information:

Source of Information:

Digital Photo ID(s): 01186001.tif



Program Management

Recorded by: Brockington; Sheldon Owens

Date Recorded: 4/19/2017

Statewide Survey of Historic Properties
State Historic Preservation Office
South Carolina Department of Archives and History
8301 Parklane Rd.
Columbia, SC 29223-4905 (803) 896-6100

Control Number: U / 83 / 1187
Status County No Site No
Quad Name: Greer
Tax Map No.: 9-03-13-109.00

Intensive Documentation Form

Identification

Historic Name: Davenport House

Common Name:

Address/Location: 210 N Line St

City: Greer

County: Spartanburg

Vicinity of:

Ownership: Private

Category: building

Historical Use: Domestic

Current Use: Domestic

National Register of Historic Places Information

SHPO National Register Determination: Not Eligible

Notes on National Register Status:

Other Designation:

Property Description

Construction Date: 1917

Commercial Form:

Stories: 1 story

Alteration Date:

Historic Core Shape: square

Roof Features

Porch Features

Shape: hip

Porch Width: facade and both elevations

Materials: composition shingle

Shape: hip

Construction Method: frame

Exterior Walls: synthetic siding

Foundation: stuccoed masonry

Significant Architectural Features:

Turned wood supports w decorative spindles and brackets; wood panel double doors w fluted surround, 2d entry from side w wood panel door w fixed light; gable projections w bay windows; hip dormers; modern wood shingles 2/2 dhs windows; 2 brick chimneys, front and side slope; rear hip addition

Alterations:

Siding; addition

Architect(s)/Builder(s):

Historical Information

Historical Information:

Source of Information: Current Owner

Digital Photo ID(s): 01187001.tif



Program Management

Recorded by: Brockington; Sheldon Owens

Date Recorded: 4/19/2017

Statewide Survey of Historic Properties
State Historic Preservation Office
South Carolina Department of Archives and History
8301 Parklane Rd.
Columbia, SC 29223-4905 (803) 896-6100

Control Number: U / 83 / 1188
Status County No Site No
Quad Name: Greer
Tax Map No.: 9-03-13-093.00

Intensive Documentation Form

Identification

Historic Name: Unidentified House

Common Name:

Address/Location: 212 N Line St

City: Greer

County: Spartanburg

Vicinity of:

Ownership: Private

Category: building

Historical Use: Domestic

Current Use: Domestic

National Register of Historic Places Information

SHPO National Register Determination: Not Eligible

Notes on National Register Status:

Other Designation:

Property Description

Construction Date: C. 1920s

Commercial Form:

Stories: 1 story

Alteration Date:

Historic Core Shape: rectangular

Roof Features

Porch Features

Shape: gable, end to front

Porch Width: facade and right elevation

Materials: composition shingle

Shape: hip

Construction Method: frame

Exterior Walls: asbestos shingle

Foundation: brick

Significant Architectural Features:

Square wood supports atop brick piers and knee wall; simple surrounds; exposed rafters; decorative beam ends; flared eaves; gable projections; 5/1 dhs windows, paired; 3 brick chimneys, either side slope and end exterior; rear hip and gable additions; 2 outbuildings SE

Alterations:

Door; additions

Architect(s)/Builder(s):

Historical Information

Historical Information:

Source of Information:

Digital Photo ID(s): 01188001.tif



Program Management

Recorded by: Brockington; Sheldon Owens

Date Recorded: 4/19/2017

Statewide Survey of Historic Properties
State Historic Preservation Office
South Carolina Department of Archives and History
8301 Parklane Rd.
Columbia, SC 29223-4905 (803) 896-6100

Control Number: U / 83 / 1188.01
Status County No Site No
Quad Name: Greer
Tax Map No.: 9-03-13-093.01

Intensive Documentation Form

Identification

Historic Name: Unidentified House

Common Name:

Address/Location: 212 N Line St

City: Greer

County: Spartanburg

Vicinity of:

Ownership: Private

Category: building

Historical Use: Domestic

Current Use: Domestic

National Register of Historic Places Information

SHPO National Register Determination: Not Eligible

Notes on National Register Status:

Other Designation:

Property Description

Construction Date: C. 1930s

Commercial Form:

Stories: 1 story

Alteration Date:

Historic Core Shape: rectangular

Roof Features

Porch Features

Shape: gable, end to front

Porch Width:

Materials: composition shingle

Shape:

Construction Method: frame

Exterior Walls: synthetic siding

Foundation: not visible

Significant Architectural Features:

Possibly a store, wood panel door w fixed lights; 2 modern storefront display windows; 6/6 dhs windows; brick chimney side exterior

Alterations: Some windows; siding

Architect(s)/Builder(s):

Historical Information

Historical Information:

Source of Information:

Digital Photo ID(s): 01188002.tif



Program Management

Recorded by: Brockington; Sheldon Owens

Date Recorded: 4/19/2017

Statewide Survey of Historic Properties
State Historic Preservation Office
South Carolina Department of Archives and History
8301 Parklane Rd.
Columbia, SC 29223-4905 (803) 896-6100

Control Number: U / 83 / 1188.02
Status County No Site No
Quad Name: Greer
Tax Map No.: 9-03-13-093.01

Intensive Documentation Form

Identification

Historic Name: Unidentified House

Common Name:

Address/Location: 212 N Line St

City: Greer

County: Spartanburg

Vicinity of:

Ownership: Private

Category: building

Historical Use: Domestic

Current Use: Domestic

National Register of Historic Places Information

SHPO National Register Determination: Not Eligible

Notes on National Register Status:

Other Designation:

Property Description

Construction Date: C. 1950

Commercial Form:

Stories: 1 story

Alteration Date:

Historic Core Shape: rectangular

Roof Features

Porch Features

Shape: gable, end to front

Porch Width:

Materials: composition shingle

Shape:

Construction Method: frame

Exterior Walls: synthetic siding

Foundation: concrete block

Significant Architectural Features:

Garage w segmented overhead door w lights; exposed rafters

Alterations:

One door; windows; siding

Architect(s)/Builder(s):

Historical Information

Historical Information:

Source of Information:

Digital Photo ID(s): 01188003.tif



Program Management

Recorded by: Brockington; Sheldon Owens

Date Recorded: 4/19/2017

Statewide Survey of Historic Properties
State Historic Preservation Office
South Carolina Department of Archives and History
8301 Parklane Rd.
Columbia, SC 29223-4905 (803) 896-6100

Control Number: U / 83 / 1189
Status County No Site No
Quad Name: Greer
Tax Map No.: 9-04-01-011.00

Intensive Documentation Form

Identification

Historic Name: Unidentified House

Common Name:

Address/Location: 102 E Church St

City: Greer County: Spartanburg

Vicinity of:

Ownership: Private Category: building

Historical Use: Domestic

Current Use: Domestic

National Register of Historic Places Information

SHPO National Register Determination: Not Eligible

Notes on National Register Status:

Other Designation:

Property Description

Construction Date: C. 1920s Commercial Form: Stories: 1 story

Alteration Date: Historic Core Shape: rectangular

Roof Features

Shape: gable, lateral

Materials: composition shingle

Porch Features

Porch Width: entrance bay only

Shape: shed

Construction Method: frame

Exterior Walls: German or Novelty siding

Foundation: brick pier with fill

Significant Architectural Features:

Decorative metal supports; historic replacement wood 1/1 dhs windows; stuccoed chimney side exterior; rear gable addition

Alterations: Door; windows; addition

Architect(s)/Builder(s):

Historical Information

Historical Information:

Source of Information:

Digital Photo ID(s): 01189001.tif



Program Management

Recorded by: Brockington; Sheldon Owens

Date Recorded: 4/19/2017

Statewide Survey of Historic Properties
State Historic Preservation Office
South Carolina Department of Archives and History
8301 Parklane Rd.
Columbia, SC 29223-4905 (803) 896-6100

Control Number: U / 83 / 1190
Status County No Site No
Quad Name: Greer
Tax Map No.: 9-04-01-012.00

Intensive Documentation Form

Identification

Historic Name: Unidentified House

Common Name:

Address/Location: 104 E Church St

City: Greer

County: Spartanburg

Vicinity of:

Ownership: Private

Category: building

Historical Use: Domestic

Current Use: Domestic

National Register of Historic Places Information

SHPO National Register Determination: Not Eligible

Notes on National Register Status:

Other Designation:

Property Description

Construction Date: C.1920s

Commercial Form:

Stories: 1 story

Alteration Date:

Historic Core Shape: rectangular

Roof Features

Porch Features

Shape: gable, lateral

Porch Width: facade

Materials: composition shingle

Shape: shed

Construction Method: frame

Exterior Walls: German or Novelty siding

Foundation: brick pier with fill

Significant Architectural Features:

Decorative metal supports; wood panel door w fixed lights; historic replacement 1/1 dhs windows; brick chimney centered on ridge; rear gable and shed additions w side entry stoop

Alterations:

Additions; windows

Architect(s)/Builder(s):

Historical Information

Historical Information:

Source of Information:

Digital Photo ID(s): 01190001.tif



Program Management

Recorded by: Brockington; Sheldon Owens

Date Recorded: 4/19/2017

Statewide Survey of Historic Properties
State Historic Preservation Office
South Carolina Department of Archives and History
8301 Parklane Rd.
Columbia, SC 29223-4905 (803) 896-6100

Control Number: U / 83 / 1191
Status County No Site No
Quad Name: Greer
Tax Map No.: 9-04-01-014.00

Intensive Documentation Form

Identification

Historic Name: Unidentified House

Common Name:

Address/Location: 106 E Church St

City: Greer

County: Spartanburg

Vicinity of:

Ownership: Private

Category: building

Historical Use: Domestic

Current Use: Domestic

National Register of Historic Places Information

SHPO National Register Determination: Not Eligible

Notes on National Register Status:

Other Designation:

Property Description

Construction Date: C. 1920s

Commercial Form:

Stories: 1 story

Alteration Date:

Historic Core Shape: rectangular

Roof Features

Porch Features

Shape: gable, end to front

Porch Width:

Materials: composition shingle

Shape:

Construction Method: frame

Exterior Walls: synthetic siding

Foundation: concrete block

Significant Architectural Features:

Possibly shotgun shack w full length side shed addition; wood panel door w fixed lights; concrete block chimney side exterior

Alterations:

Windows; addition

Architect(s)/Builder(s):

Historical Information

Historical Information:

Source of Information:

Digital Photo ID(s): 01191001.tif



Program Management

Recorded by: Brockington; Sheldon Owens

Date Recorded: 4/19/2017

Statewide Survey of Historic Properties
State Historic Preservation Office
South Carolina Department of Archives and History
8301 Parklane Rd.
Columbia, SC 29223-4905 (803) 896-6100

Control Number: U / 83 / 1192
Status County No Site No
Quad Name: Greer
Tax Map No.: 9-04-01-013.00

Intensive Documentation Form

Identification

Historic Name: Unidentified House

Common Name:

Address/Location: 106B E Church St

City: Greer

County: Spartanburg

Vicinity of:

Ownership: Private

Category: building

Historical Use: Domestic

Current Use: Domestic

National Register of Historic Places Information

SHPO National Register Determination: Not Eligible

Notes on National Register Status:

Other Designation:

Property Description

Construction Date: C. 1920

Commercial Form:

Stories: 1 story

Alteration Date:

Historic Core Shape: square

Roof Features

Porch Features

Shape: pyramidal

Porch Width: facade

Materials: composition shingle

Shape: hip

Construction Method: frame

Exterior Walls: weatherboard

Foundation: brick pier with fill

Significant Architectural Features:

Battered wood posts atop brick piers; wood panel door; gable dormer; 2/2 dhs windows; brick chimney in either side slope; rear shed addition

Alterations: Addition

Architect(s)/Builder(s):

Historical Information

Historical Information:

Source of Information:

Digital Photo ID(s): 01192001.tif



Program Management

Recorded by: Brockington; Sheldon Owens

Date Recorded: 4/19/2017

Statewide Survey of Historic Properties
State Historic Preservation Office
South Carolina Department of Archives and History
8301 Parklane Rd.
Columbia, SC 29223-4905 (803) 896-6100

Control Number: U / 83 / 1193
Status County No Site No
Quad Name: Greer
Tax Map No.: 259-04-01-011.01

Intensive Documentation Form

Identification

Historic Name: Unidentified Bridge

Common Name:

Address/Location: Under Line St at drainage stream just S of Church St intersection

City: Greer County: Spartanburg

Vicinity of:

Ownership: City Category: structure

Historical Use: Transportation

Current Use: Transportatoin

National Register of Historic Places Information

SHPO National Register Determination: Not Eligible

Notes on National Register Status:

Other Designation:

Property Description

Construction Date: C. 1900 Commercial Form: Stories:

Alteration Date: Historic Core Shape:

Roof Features

Shape:

Materials:

Porch Features

Porch Width:

Shape:

Construction Method: masonry

Exterior Walls:

Foundation: stone

Significant Architectural Features:

Bridge and drainage culvert; altered multiple times over history; battered stone wall portions seem oldest; segmental brick arch and lined section; form poured concrete section including retaining wall and sidewalk across top; seems to be in poor structural condition

Alterations:

Architect(s)/Builder(s):

Historical Information

Historical Information:

Source of Information:

Digital Photo ID(s): 01193001.tif



Program Management

Recorded by: Brockington; Sheldon Owens

Date Recorded: 4/19/2017

Statewide Survey of Historic Properties
State Historic Preservation Office
South Carolina Department of Archives and History
8301 Parklane Rd.
Columbia, SC 29223-4905 (803) 896-6100

Control Number: U / 83 / 1194
Status County No Site No
Quad Name: Greer
Tax Map No.: 9-04-01-019.01

Intensive Documentation Form

Identification

Historic Name: Unidentified House

Common Name:

Address/Location: 109 Highland Ave

City: Greer

County: Spartanburg

Vicinity of:

Ownership: Private

Category: building

Historical Use: Domestic

Current Use: Domestic

National Register of Historic Places Information

SHPO National Register Determination: Not Eligible

Notes on National Register Status:

Other Designation:

Property Description

Construction Date: C. 1920s

Commercial Form:

Stories: 1 story

Alteration Date:

Historic Core Shape: rectangular

Roof Features

Porch Features

Shape: gable, end to front

Porch Width: facade

Materials: composition shingle

Shape: gable

Construction Method: frame

Exterior Walls: synthetic siding

Foundation: brick pier with fill

Significant Architectural Features:

Porch enclosed, decorative metal supports atop brick piers; wood panel door w fixed lights; brick chimney in side slope; paired windows

Alterations:

Windows; siding; porch

Architect(s)/Builder(s):

Historical Information

Historical Information:

Source of Information:

Digital Photo ID(s): 01194001.tif



Program Management

Recorded by: Brockington; Sheldon Owens

Date Recorded: 4/20/2017

Statewide Survey of Historic Properties
State Historic Preservation Office
South Carolina Department of Archives and History
8301 Parklane Rd.
Columbia, SC 29223-4905 (803) 896-6100

Control Number: U / 83 / 1195
Status County No Site No
Quad Name: Greer
Tax Map No.: 9-04-01-016.00

Intensive Documentation Form

Identification

Historic Name: Unidentified House

Common Name:

Address/Location: 119 Highland Ave

City: Greer

County: Spartanburg

Vicinity of:

Ownership: Private

Category: building

Historical Use: Domestic

Current Use: Domestic

National Register of Historic Places Information

SHPO National Register Determination: Not Eligible

Notes on National Register Status:

Other Designation:

Property Description

Construction Date: C. 1920s

Commercial Form:

Stories: 1 story

Alteration Date:

Historic Core Shape: rectangular

Roof Features

Porch Features

Shape: gable, lateral

Porch Width: facade and right elevation

Materials: composition shingle

Shape: hip

Construction Method: frame

Exterior Walls: synthetic siding

Foundation: brick pier with fill

Significant Architectural Features:

Decorative metal supports; 2/2 and 6/6 dhs windows; stuccoed chimney centered on ridge; rear gable additions

Alterations:

Siding; door; additions

Architect(s)/Builder(s):

Historical Information

Historical Information:

Source of Information:

Digital Photo ID(s): 01195001.tif



Program Management

Recorded by: Brockington; Sheldon Owens

Date Recorded: 4/20/2017

Statewide Survey of Historic Properties
State Historic Preservation Office
South Carolina Department of Archives and History
8301 Parklane Rd.
Columbia, SC 29223-4905 (803) 896-6100

Control Number: U / 83 / 1196
Status County No Site No
Quad Name: Greer
Tax Map No.: 9-04-01-046.00

Intensive Documentation Form

Identification

Historic Name: Unidentified House

Common Name:

Address/Location: 203 Highland Ave

City: Greer County: Spartanburg

Vicinity of:

Ownership: Private Category: building

Historical Use: Domestic

Current Use: Domestic

National Register of Historic Places Information

SHPO National Register Determination: Not Eligible

Notes on National Register Status:

Other Designation:

Property Description

Construction Date: C. 1920s Commercial Form: Stories: 1 story

Alteration Date: Historic Core Shape: rectangular

Roof Features

Porch Features

Shape: hip

Porch Width: facade

Materials: composition shingle

Shape: hip

Construction Method: frame

Exterior Walls: synthetic siding

Foundation: brick pier with fill

Significant Architectural Features:

Square metal wrapped supports; gable projections; stuccoed chimney in either side slope; rear shed addition

Alterations: Windows; siding; door; addition

Architect(s)/Builder(s):

Historical Information

Historical Information:

Source of Information:

Digital Photo ID(s): 01196001.tif



Program Management

Recorded by: Brockington; Sheldon Owens

Date Recorded: 4/20/2017

Statewide Survey of Historic Properties
State Historic Preservation Office
South Carolina Department of Archives and History
8301 Parklane Rd.
Columbia, SC 29223-4905 (803) 896-6100

Control Number: U / 83 / 1197
Status County No Site No
Quad Name: Greer
Tax Map No.: 9-04-01-045.00

Intensive Documentation Form

Identification

Historic Name: Unidentified House

Common Name:

Address/Location: 205 Highland Ave

City: Greer

County: Spartanburg

Vicinity of:

Ownership: Private

Category: building

Historical Use: Domestic

Current Use: Domestic

National Register of Historic Places Information

SHPO National Register Determination: Not Eligible

Notes on National Register Status:

Other Designation:

Property Description

Construction Date: C. 1920s

Commercial Form:

Stories: 1 story

Alteration Date:

Historic Core Shape: rectangular

Roof Features

Porch Features

Shape: hip

Porch Width: facade

Materials: composition shingle

Shape: hip

Construction Method: frame

Exterior Walls: synthetic siding

Foundation: brick pier with fill

Significant Architectural Features:

Decorative metal supports atop brick piers; gable projections; modern side car port

Alterations:

Windows; door; siding; carport

Architect(s)/Builder(s):

Historical Information

Historical Information:

Source of Information:

Digital Photo ID(s): 01197001.tif



Program Management

Recorded by: Brockington; Sheldon Owens

Date Recorded: 4/20/2017

Statewide Survey of Historic Properties
State Historic Preservation Office
South Carolina Department of Archives and History
8301 Parklane Rd.
Columbia, SC 29223-4905 (803) 896-6100

Control Number: U / 83 / 1198
Status County No Site No
Quad Name: Greer
Tax Map No.: 9-04-01-044.00

Intensive Documentation Form

Identification

Historic Name: Unidentified House

Common Name:

Address/Location: 207 Highland Ave

City: Greer County: Spartanburg

Vicinity of:

Ownership: Private Category: building

Historical Use: Domestic

Current Use: Domestic

National Register of Historic Places Information

SHPO National Register Determination: Not Eligible

Notes on National Register Status:

Other Designation:

Property Description

Construction Date: C. 1920s Commercial Form: Stories: 1 story

Alteration Date: Historic Core Shape: rectangular

Roof Features

Porch Features

Shape: hip

Porch Width: facade

Materials: composition shingle

Shape: hip

Construction Method: frame

Exterior Walls: asbestos shingle

Foundation: brick pier with fill

Significant Architectural Features:

Grouped square wood supports; wood panel door w fixed light; gable projections; decorative verge board; 2/2 dhs windows; stuccoed chimney in either side slope; outbuilding NE

Alterations:

Architect(s)/Builder(s):

Historical Information

Historical Information:

Source of Information:

Digital Photo ID(s): 01198001.tif



Program Management

Recorded by: Brockington; Sheldon Owens

Date Recorded: 4/20/2017

Statewide Survey of Historic Properties
State Historic Preservation Office
South Carolina Department of Archives and History
8301 Parklane Rd.
Columbia, SC 29223-4905 (803) 896-6100

Control Number: U / 83 / 1198.01
Status County No Site No
Quad Name: Greer
Tax Map No.: 9-04-01-044.00

Intensive Documentation Form

Identification

Historic Name: Unidentified House

Common Name:

Address/Location: 207 Highland Ave

City: Greer County: Spartanburg

Vicinity of:

Ownership: Private Category: building

Historical Use: Domestic

Current Use: Domestic

National Register of Historic Places Information

SHPO National Register Determination: Not Eligible

Notes on National Register Status:

Other Designation:

Property Description

Construction Date: C. 1930s Commercial Form: Stories: 1 story

Alteration Date: Historic Core Shape: rectangular

Roof Features

Shape: gable, end to front

Materials: composition shingle

Porch Features

Porch Width:

Shape:

Construction Method: frame

Exterior Walls: weatherboard

Foundation: not visible

Significant Architectural Features:

Implement shed, NE of house; double batten doors; exposed rafters

Alterations:

Architect(s)/Builder(s):

Historical Information

Historical Information:

Source of Information:

Digital Photo ID(s): 01198002.tif



Program Management

Recorded by: Brockington; Sheldon Owens

Date Recorded: 4/20/2017

Statewide Survey of Historic Properties
State Historic Preservation Office
South Carolina Department of Archives and History
8301 Parklane Rd.
Columbia, SC 29223-4905 (803) 896-6100

Control Number: U / 83 / 1199
Status County No Site No
Quad Name: Greer
Tax Map No.: 9-04-01-062.02

Intensive Documentation Form

Identification

Historic Name: Unidentified House

Common Name:

Address/Location: 212 Highland Ave

City: Greer County: Spartanburg

Vicinity of:

Ownership: Private Category: building

Historical Use: Domestic

Current Use: Domestic

National Register of Historic Places Information

SHPO National Register Determination: Not Eligible

Notes on National Register Status:

Other Designation:

Property Description

Construction Date: C. 1930s Commercial Form: Stories: 1 story

Alteration Date: Historic Core Shape: L

Roof Features

Shape: cross gable

Materials: composition shingle

Porch Features

Porch Width: facade

Shape: shed

Construction Method: frame

Exterior Walls: synthetic siding

Foundation: brick pier with fill

Significant Architectural Features:

Square wood supports and spindle balustrade; wood panel door; 2/2 dhs windows; portion of porch enclosed

Alterations: Siding; porch

Architect(s)/Builder(s):

Historical Information

Historical Information:

Source of Information:

Digital Photo ID(s): 01199001.tif



Program Management

Recorded by: Brockington; Sheldon Owens

Date Recorded: 4/20/2017

Statewide Survey of Historic Properties
State Historic Preservation Office
South Carolina Department of Archives and History
8301 Parklane Rd.
Columbia, SC 29223-4905 (803) 896-6100

Control Number: U / 83 / 1200
Status County No Site No
Quad Name: Greer
Tax Map No.: 9-04-02-025.01

Intensive Documentation Form

Identification

Historic Name: Unidentified House

Common Name:

Address/Location: 217 Highland Ave

City: Greer

County: Spartanburg

Vicinity of:

Ownership: Private

Category: building

Historical Use: Domestic

Current Use: Social

National Register of Historic Places Information

SHPO National Register Determination: Not Eligible

Notes on National Register Status:

Other Designation:

Property Description

Construction Date: C. 1915

Commercial Form:

Stories: 1 story

Alteration Date:

Historic Core Shape: rectangular

Roof Features

Porch Features

Shape: hip

Porch Width: full facade

Materials: composition shingle

Shape: hip

Construction Method: frame

Exterior Walls: weatherboard

Foundation: brick pier with fill

Significant Architectural Features:

Square wood supports; wood panel door w oval light; gable dormers and projections, some w cutaway bay windows; multiple diamond shape/1 and 2/2 dhs windows; wood shingles; decorative brackets and verge board; brick chimney in side slope; rear gable addition; ruinous outbuilding N

Alterations: Addition

Architect(s)/Builder(s):

Historical Information

Historical Information:

Source of Information:

Digital Photo ID(s): 01200002 (822).tif



Program Management

Recorded by: Brockington; Sheldon Owens

Date Recorded: 4/20/2017

Statewide Survey of Historic Properties
State Historic Preservation Office
South Carolina Department of Archives and History
8301 Parklane Rd.
Columbia, SC 29223-4905 (803) 896-6100

Control Number: U / 83 / 1201
Status County No Site No
Quad Name: Greer
Tax Map No.: 9-04-02-061.00

Intensive Documentation Form

Identification

Historic Name: Unidentified House

Common Name:

Address/Location: 313 Highland Ave

City: Greer County: Spartanburg

Vicinity of:

Ownership: Private Category: building

Historical Use: Domestic

Current Use: Domestic

National Register of Historic Places Information

SHPO National Register Determination: Not Eligible

Notes on National Register Status:

Other Designation:

Property Description

Construction Date: C. 1915 Commercial Form: Stories: 1 story

Alteration Date: Historic Core Shape: square

Roof Features

Porch Features

Shape: pyramidal

Porch Width: facade

Materials: composition shingle

Shape: hip

Construction Method: frame

Exterior Walls: synthetic siding

Foundation: brick pier with fill

Significant Architectural Features:

Decorative metal supports and wood railing; gable dormer w round window; multiple diamonds/1 and 2/2 dhs windows; rear gable addition

Alterations: Door; siding; addition

Architect(s)/Builder(s):

Historical Information

Historical Information:

Source of Information:

Digital Photo ID(s): 01201001.tif



Program Management

Recorded by: Brockington; Sheldon Owens

Date Recorded: 4/20/2017

Statewide Survey of Historic Properties
State Historic Preservation Office
South Carolina Department of Archives and History
8301 Parklane Rd.
Columbia, SC 29223-4905 (803) 896-6100

Control Number: U / 83 / 1202
Status County No Site No
Quad Name: Greer
Tax Map No.: 9-04-02-059.00

Intensive Documentation Form

Identification

Historic Name: Unidentified House

Common Name:

Address/Location: 315 Highland Ave

City: Greer County: Spartanburg

Vicinity of:

Ownership: Private Category: building

Historical Use: Domestic

Current Use: Domestic

National Register of Historic Places Information

SHPO National Register Determination: Not Eligible

Notes on National Register Status:

Other Designation:

Property Description

Construction Date: C. 1915 Commercial Form: Stories: 1 story

Alteration Date: Historic Core Shape: square

Roof Features

Porch Features

Shape: pyramidal

Porch Width: full facade

Materials: composition shingle

Shape: engaged

Construction Method: frame

Exterior Walls: weatherboard

Foundation: stuccoed masonry

Significant Architectural Features:

Decorative metal supports; flared eaves; brick chimney in either side slope; rear shed addition

Alterations: Windows; door; some siding; addition

Architect(s)/Builder(s):

Historical Information

Historical Information:

Source of Information:

Digital Photo ID(s): 01202001.tif



Program Management

Recorded by: Brockington; Sheldon Owens

Date Recorded: 4/20/2017

Statewide Survey of Historic Properties
State Historic Preservation Office
South Carolina Department of Archives and History
8301 Parklane Rd.
Columbia, SC 29223-4905 (803) 896-6100

Control Number: U / 83 / 1203
Status County No Site No
Quad Name: Greer
Tax Map No.: 9-04-02-059.00

Intensive Documentation Form

Identification

Historic Name: Unidentified House

Common Name:

Address/Location: 317 Highland Ave

City: Greer

County: Spartanburg

Vicinity of:

Ownership: Private

Category: building

Historical Use: Domestic

Current Use: Domestic

National Register of Historic Places Information

SHPO National Register Determination: Not Eligible

Notes on National Register Status:

Other Designation:

Property Description

Construction Date: C. 1920s

Commercial Form:

Stories: 1 story

Alteration Date:

Historic Core Shape: rectangular

Roof Features

Porch Features

Shape: hip

Porch Width: facade

Materials: composition shingle

Shape: hip

Construction Method: frame

Exterior Walls: synthetic siding

Foundation: stuccoed masonry

Significant Architectural Features:

Metal supports; wood panel door; brick chimney in either side slope; rear gable addition

Alterations:

Windows; siding; addition

Architect(s)/Builder(s):

Historical Information

Historical Information:

Source of Information:

Digital Photo ID(s): 01203001.tif



Program Management

Recorded by: Brockington; Sheldon Owens

Date Recorded: 4/20/2017

Statewide Survey of Historic Properties
State Historic Preservation Office
South Carolina Department of Archives and History
8301 Parklane Rd.
Columbia, SC 29223-4905 (803) 896-6100

Control Number: U / 83 / 1204
Status County No Site No
Quad Name: Greer
Tax Map No.: 9-03-13-021.00

Intensive Documentation Form

Identification

Historic Name: Unidentified House

Common Name:

Address/Location: 211A Arlington Rd

City: Greer County: Spartanburg

Vicinity of:

Ownership: Private Category: building

Historical Use: Domestic

Current Use: Vacant/Not in Use

National Register of Historic Places Information

SHPO National Register Determination: Not Eligible

Notes on National Register Status:

Other Designation:

Property Description

Construction Date: C. 1920 Commercial Form: Stories: 1 story

Alteration Date: Historic Core Shape: rectangular

Roof Features

Porch Features

Shape: gable, lateral

Porch Width: full facade

Materials: composition shingle

Shape: engaged

Construction Method: frame

Exterior Walls: weatherboard

Foundation: brick pier with fill

Significant Architectural Features:

Craftsman elements; battered wood posts atop brick piers; 2 entries; exposed rafters; decorative beam ends and brackets; wide eaves; 6/1 and 4/1 dhs windows, in 3s; gable dormers and projections; rear gable addition w side entry porch ; 2 brick chimneys, end exterior

Alterations: Addition; doors

Architect(s)/Builder(s):

Historical Information

Historical Information:

Source of Information:

Digital Photo ID(s): 01204001.tif



Program Management

Recorded by: Brockington; Sheldon Owens

Date Recorded: 4/20/2017

Statewide Survey of Historic Properties
State Historic Preservation Office
South Carolina Department of Archives and History
8301 Parklane Rd.
Columbia, SC 29223-4905 (803) 896-6100

Control Number: U / 83 / 1205
Status County No Site No
Quad Name: Greer
Tax Map No.: 9-03-13-033.00

Intensive Documentation Form

Identification

Historic Name: Unidentified House

Common Name:

Address/Location: 304 Bearden St

City: Greer

County: Spartanburg

Vicinity of:

Ownership: Private

Category: building

Historical Use: Domestic

Current Use: Domestic

National Register of Historic Places Information

SHPO National Register Determination: Not Eligible

Notes on National Register Status:

Other Designation:

Property Description

Construction Date: C. 1920s

Commercial Form:

Stories: 1 story

Alteration Date:

Historic Core Shape: rectangular

Roof Features

Porch Features

Shape: gable, end to front

Porch Width: facade

Materials: composition shingle

Shape: shed

Construction Method: frame

Exterior Walls: synthetic siding

Foundation: concrete block

Significant Architectural Features:

Shotgun; decorative metal supports; exposed rafters; 2/2 dhs windows; 2 brick chimneys, ridge and side slope

Alterations:

Siding; door

Architect(s)/Builder(s):

Historical Information

Historical Information:

Source of Information:

Digital Photo ID(s): 01205001.tif



Program Management

Recorded by: Brockington; Sheldon Owens

Date Recorded: 4/20/2017

Statewide Survey of Historic Properties
State Historic Preservation Office
South Carolina Department of Archives and History
8301 Parklane Rd.
Columbia, SC 29223-4905 (803) 896-6100

Control Number: U / 83 / 1206
Status County No Site No
Quad Name: Greer
Tax Map No.: 9-03-13-034.00

Intensive Documentation Form

Identification

Historic Name: Unidentified House

Common Name:

Address/Location: 306 Bearden St

City: Greer

County: Spartanburg

Vicinity of:

Ownership: Private

Category: building

Historical Use: Domestic

Current Use: Domestic

National Register of Historic Places Information

SHPO National Register Determination: Not Eligible

Notes on National Register Status:

Other Designation:

Property Description

Construction Date: C. 1930s

Commercial Form:

Stories: 1 story

Alteration Date:

Historic Core Shape: rectangular

Roof Features

Porch Features

Shape: gable, end to front

Porch Width: facade

Materials: composition shingle

Shape: gable

Construction Method: frame

Exterior Walls: synthetic siding

Foundation: concrete block

Significant Architectural Features:

Square wood supports and railing; 2/2 dhs windows

Alterations:

Door; siding

Architect(s)/Builder(s):

Historical Information

Historical Information:

Source of Information:

Digital Photo ID(s): 01206001.tif



Program Management

Recorded by: Brockington; Sheldon Owens

Date Recorded: 4/20/2017

Statewide Survey of Historic Properties
State Historic Preservation Office
South Carolina Department of Archives and History
8301 Parklane Rd.
Columbia, SC 29223-4905 (803) 896-6100

Control Number: U / 83 / 1207
Status County No Site No
Quad Name: Greer
Tax Map No.: 9-03-13-010.01

Intensive Documentation Form

Identification

Historic Name: Unidentified House

Common Name:

Address/Location: 305 Bearden St

City: Greer County: Spartanburg

Vicinity of:

Ownership: Private Category: building

Historical Use: Domestic

Current Use: Domestic

National Register of Historic Places Information

SHPO National Register Determination: Not Eligible

Notes on National Register Status:

Other Designation:

Property Description

Construction Date: C. 1930s Commercial Form: Stories: 2 stories

Alteration Date: Historic Core Shape: rectangular

Roof Features

Porch Features

Shape: gable, lateral

Porch Width: facade

Materials: composition shingle

Shape: shed

Construction Method: frame

Exterior Walls: asbestos shingle

Foundation: concrete block

Significant Architectural Features:

Decorative metal supports and railing; 2 entries on gable projection w wood panel doors w fixed lights; brick chimney on ridge; end entry; modern 2d level deck

Alterations: Windows; deck

Architect(s)/Builder(s):

Historical Information

Historical Information:

Source of Information:

Digital Photo ID(s): 01207001.tif



Program Management

Recorded by: Brockington; Sheldon Owens

Date Recorded: 4/20/2017

Statewide Survey of Historic Properties
State Historic Preservation Office
South Carolina Department of Archives and History
8301 Parklane Rd.
Columbia, SC 29223-4905 (803) 896-6100

Control Number: U / 83 / 1208
Status County No Site No
Quad Name: Greer
Tax Map No.: 9-03-13-034.01

Intensive Documentation Form

Identification

Historic Name: Unidentified House

Common Name:

Address/Location: 308 Bearden St

City: Greer

County: Spartanburg

Vicinity of:

Ownership: Private

Category: building

Historical Use: Domestic

Current Use: Vacant/Not in Use

National Register of Historic Places Information

SHPO National Register Determination: Not Eligible

Notes on National Register Status:

Other Designation:

Property Description

Construction Date: C. 1930s

Commercial Form:

Stories: 1 story

Alteration Date:

Historic Core Shape: rectangular

Roof Features

Porch Features

Shape: gable, end to front

Porch Width: entrance bay only

Materials: composition shingle

Shape: gable

Construction Method: frame

Exterior Walls: asbestos shingle

Foundation: concrete block

Significant Architectural Features:

Square wood supports and railing; 2/2 dhs windows

Alterations: Door

Architect(s)/Builder(s):

Historical Information

Historical Information:

Source of Information:

Digital Photo ID(s): 01208001.tif



Program Management

Recorded by: Brockington; Sheldon Owens

Date Recorded: 4/20/2017

Statewide Survey of Historic Properties
State Historic Preservation Office
South Carolina Department of Archives and History
8301 Parklane Rd.
Columbia, SC 29223-4905 (803) 896-6100

Control Number: U / 83 / 1209
Status County No Site No
Quad Name: Greer
Tax Map No.: 9-03-13-035.00

Intensive Documentation Form

Identification

Historic Name: Unidentified House

Common Name:

Address/Location: 310 Bearden St

City: Greer

County: Spartanburg

Vicinity of:

Ownership: Private

Category: building

Historical Use: Domestic

Current Use: Domestic

National Register of Historic Places Information

SHPO National Register Determination: Not Eligible

Notes on National Register Status:

Other Designation:

Property Description

Construction Date: C. 1940s

Commercial Form:

Stories: 1 story

Alteration Date:

Historic Core Shape: rectangular

Roof Features

Porch Features

Shape: gable, end to front

Porch Width: facade

Materials: composition shingle

Shape: gable

Construction Method: frame

Exterior Walls: synthetic siding

Foundation: brick pier with fill

Significant Architectural Features:

Decorative metal supports; wood panel door w fixed light; 2/2 dhs windows; brick chimney in side slope; side carport and gable additions; rear gable addition

Alterations:

Siding; additions

Architect(s)/Builder(s):

Historical Information

Historical Information:

Source of Information:

Digital Photo ID(s): 01209001.tif



Program Management

Recorded by: Brockington; Sheldon Owens

Date Recorded: 4/20/2017

Statewide Survey of Historic Properties
State Historic Preservation Office
South Carolina Department of Archives and History
8301 Parklane Rd.
Columbia, SC 29223-4905 (803) 896-6100

Control Number: U / 83 / 1210
Status County No Site No
Quad Name: Greer
Tax Map No.: 9-03-09-092.00

Intensive Documentation Form

Identification

Historic Name: Unidentified House

Common Name:

Address/Location: 317 Bearden St

City: Greer

County: Spartanburg

Vicinity of:

Ownership: Private

Category: building

Historical Use: Domestic

Current Use: Domestic

National Register of Historic Places Information

SHPO National Register Determination: Not Eligible

Notes on National Register Status:

Other Designation:

Property Description

Construction Date: C. 1950s

Commercial Form:

Stories: 1 story

Alteration Date:

Historic Core Shape: rectangular

Roof Features

Porch Features

Shape: hip

Porch Width: facade

Materials: composition shingle

Shape: hip

Construction Method: frame

Exterior Walls: asbestos shingle

Foundation: concrete block

Significant Architectural Features:

Decorative metal supports and railing; solid or veneer wood door; 3 part focal window; brick chimney side slope

Alterations:

Windows

Architect(s)/Builder(s):

Historical Information

Historical Information:

Source of Information:

Digital Photo ID(s): 01210001.tif



Program Management

Recorded by: Brockington; Sheldon Owens

Date Recorded: 4/20/2017

Statewide Survey of Historic Properties
State Historic Preservation Office
South Carolina Department of Archives and History
8301 Parklane Rd.
Columbia, SC 29223-4905 (803) 896-6100

Control Number: U / 83 / 1211
Status County No Site No
Quad Name: Greer
Tax Map No.: 9-03-09-093.00

Intensive Documentation Form

Identification

Historic Name: Unidentified House

Common Name:

Address/Location: 319 Bearden St

City: Greer

County: Spartanburg

Vicinity of:

Ownership: Private

Category: building

Historical Use: Domestic

Current Use: Domestic

National Register of Historic Places Information

SHPO National Register Determination: Not Eligible

Notes on National Register Status:

Other Designation:

Property Description

Construction Date: C. 1920s

Commercial Form:

Stories: 1 story

Alteration Date:

Historic Core Shape: square

Roof Features

Porch Features

Shape: hip

Porch Width: full facade

Materials: composition shingle

Shape: engaged

Construction Method: frame

Exterior Walls: synthetic siding

Foundation: stuccoed masonry

Significant Architectural Features:

Square wood supports atop brick piers; hip dormer; wide eaves; paired windows; rear hip addition

Alterations:

Windows; siding; door; addition

Architect(s)/Builder(s):

Historical Information

Historical Information:

Source of Information:

Digital Photo ID(s): 01211001.tif



Program Management

Recorded by: Brockington; Sheldon Owens

Date Recorded: 4/20/2017

Statewide Survey of Historic Properties
State Historic Preservation Office
South Carolina Department of Archives and History
8301 Parklane Rd.
Columbia, SC 29223-4905 (803) 896-6100

Control Number: U / 83 / 1212
Status County No Site No
Quad Name: Greer
Tax Map No.: 9-03-10-045.00

Intensive Documentation Form

Identification

Historic Name: Unidentified House

Common Name:

Address/Location: 224 Victor St

City: Greer County: Spartanburg

Vicinity of:

Ownership: Private Category: building

Historical Use: Domestic

Current Use: Domestic

National Register of Historic Places Information

SHPO National Register Determination: Not Eligible

Notes on National Register Status:

Other Designation:

Property Description

Construction Date: C. 1930s Commercial Form: Stories: 1 story

Alteration Date: Historic Core Shape: rectangular

Roof Features

Porch Features

Shape: gable, end to front

Porch Width: facade

Materials: composition shingle

Shape: gable

Construction Method: frame

Exterior Walls: synthetic siding

Foundation: brick pier with fill

Significant Architectural Features:

Decorative metal supports and railing; exposed rafters; possibly original board and batten siding under porch; 2/2 dhs windows; side and rear gable additions

Alterations: Door; siding; additions

Architect(s)/Builder(s):

Historical Information

Historical Information:

Source of Information:

Digital Photo ID(s): 01212001.tif



Program Management

Recorded by: Brockington; Sheldon Owens

Date Recorded: 4/20/2017

Statewide Survey of Historic Properties
State Historic Preservation Office
South Carolina Department of Archives and History
8301 Parklane Rd.
Columbia, SC 29223-4905 (803) 896-6100

Control Number: U / 83 / 1213
Status County No Site No
Quad Name: Greer
Tax Map No.: 9-03-10-046.00

Intensive Documentation Form

Identification

Historic Name: Unidentified House

Common Name:

Address/Location: 226 Victor St

City: Greer

County: Spartanburg

Vicinity of:

Ownership: Private

Category: building

Historical Use: Domestic

Current Use: Domestic

National Register of Historic Places Information

SHPO National Register Determination: Not Eligible

Notes on National Register Status:

Other Designation:

Property Description

Construction Date: C. 1930s

Commercial Form:

Stories: 1 story

Alteration Date:

Historic Core Shape: rectangular

Roof Features

Porch Features

Shape: gable, end to front

Porch Width: facade

Materials: composition shingle

Shape: gable

Construction Method: frame

Exterior Walls: synthetic siding

Foundation: brick pier with fill

Significant Architectural Features:

Square wood supports and railing; 6/6 dhs windows

Alterations:

Door; siding

Architect(s)/Builder(s):

Historical Information

Historical Information:

Source of Information:

Digital Photo ID(s): 01213001.tif



Program Management

Recorded by: Brockington; Sheldon Owens

Date Recorded: 4/20/2017

Statewide Survey of Historic Properties
State Historic Preservation Office
South Carolina Department of Archives and History
8301 Parklane Rd.
Columbia, SC 29223-4905 (803) 896-6100

Control Number: U / 83 / 1214
Status County No Site No
Quad Name: Greer
Tax Map No.: 9-03-14-003.00

Intensive Documentation Form

Identification

Historic Name: Unidentified Commercial Building

Common Name:

Address/Location: 228 Victor St

City: Greer County: Spartanburg

Vicinity of:

Ownership: Private Category: building

Historical Use: Commerce/Trade

Current Use: Vacant/Not in Use

National Register of Historic Places Information

SHPO National Register Determination: Not Eligible

Notes on National Register Status:

Other Designation:

Property Description

Construction Date: C. 1940s Commercial Form: 1-part commercial block Stories: 1 story

Alteration Date: Historic Core Shape: rectangular

Roof Features

Shape: gable, lateral

Materials: other metal

Porch Features

Porch Width:

Shape:

Construction Method: masonry

Exterior Walls: concrete block

Foundation: concrete block

Significant Architectural Features:

Possibly auto mechanic garage; wood panel door w fixed lights; 12 light metal frame mechanized windows; exposed rafters; sectioned overhead garage doors, front and end; 3 concrete block chimneys side exterior

Alterations:

Architect(s)/Builder(s):

Historical Information

Historical Information:

Source of Information:

Digital Photo ID(s): 01214001.tif



Program Management

Recorded by: Brockington; Sheldon Owens

Date Recorded: 4/20/2017

Statewide Survey of Historic Properties
State Historic Preservation Office
South Carolina Department of Archives and History
8301 Parklane Rd.
Columbia, SC 29223-4905 (803) 896-6100

Control Number: U / 83 / 1215
Status County No Site No
Quad Name: Greer
Tax Map No.: 9-03-14-009.00

Intensive Documentation Form

Identification

Historic Name: Unidentified House

Common Name:

Address/Location: 316 Arlington Rd

City: Greer

County: Spartanburg

Vicinity of:

Ownership: Private

Category: building

Historical Use: Domestic

Current Use: Domestic

National Register of Historic Places Information

SHPO National Register Determination: Not Eligible

Notes on National Register Status:

Other Designation:

Property Description

Construction Date: C. 1920s

Commercial Form:

Stories: 1 story

Alteration Date:

Historic Core Shape: rectangular

Roof Features

Porch Features

Shape: cross gable

Porch Width: facade

Materials: composition shingle

Shape: shed

Construction Method: frame

Exterior Walls: synthetic siding

Foundation: basement

Significant Architectural Features:

Square brick supports; wood panel door w fixed lights; gable projections; cornice returns; 6/6 dhs windows, paired; 2 brick chimneys, end exterior and ridge intersection; rear hip addition

Alterations:

Siding; addition

Architect(s)/Builder(s):

Historical Information

Historical Information:

Source of Information:

Digital Photo ID(s): 01215001.tif



Program Management

Recorded by: Brockington; Sheldon Owens

Date Recorded: 4/20/2017

Statewide Survey of Historic Properties
State Historic Preservation Office
South Carolina Department of Archives and History
8301 Parklane Rd.
Columbia, SC 29223-4905 (803) 896-6100

Control Number: U / 83 / 1216
Status County No Site No
Quad Name: Greer
Tax Map No.: 9-03-14-008.00

Intensive Documentation Form

Identification

Historic Name: Unidentified House

Common Name:

Address/Location: 314 Arlington Rd

City: Greer

County: Spartanburg

Vicinity of:

Ownership: Private

Category: building

Historical Use: Domestic

Current Use: Domestic

National Register of Historic Places Information

SHPO National Register Determination: Not Eligible

Notes on National Register Status:

Other Designation:

Property Description

Construction Date: C. 1920s

Commercial Form:

Stories: 1 story

Alteration Date:

Historic Core Shape: rectangular

Roof Features

Porch Features

Shape: gable, end to front

Porch Width: facade and left elevation

Materials: composition shingle

Shape: hip

Construction Method: frame

Exterior Walls: brick veneer

Foundation: not visible

Significant Architectural Features:

Square brick supports, screened; wood panel door w fixed light; decorative beam ends and brackets; exposed rafters; 4/1 dhs windows; brick chimney side slope; side carport addition

Alterations: Some windows

Architect(s)/Builder(s):

Historical Information

Historical Information:

Source of Information:

Digital Photo ID(s): 01216001.tif



Program Management

Recorded by: Brockington; Sheldon Owens

Date Recorded: 4/20/2017

Statewide Survey of Historic Properties
State Historic Preservation Office
South Carolina Department of Archives and History
8301 Parklane Rd.
Columbia, SC 29223-4905 (803) 896-6100

Control Number: U / 83 / 1217
Status County No Site No
Quad Name: Greer
Tax Map No.: 9-03-14-003.01

Intensive Documentation Form

Identification

Historic Name: Unidentified House

Common Name:

Address/Location: 315 Arlington Rd

City: Greer

County: Spartanburg

Vicinity of:

Ownership: Private

Category: building

Historical Use: Domestic

Current Use: Domestic

National Register of Historic Places Information

SHPO National Register Determination: Not Eligible

Notes on National Register Status:

Other Designation:

Property Description

Construction Date: C. 1950s

Commercial Form:

Stories: 1 story

Alteration Date:

Historic Core Shape: T

Roof Features

Porch Features

Shape: cross gable

Porch Width: facade

Materials: composition shingle

Shape: hip

Construction Method: frame

Exterior Walls: brick veneer

Foundation: not visible

Significant Architectural Features:

Decorative metal supports and railing, shallow arch details; 2 entries, wood panel door w fixed lights; 2/2 dhs windows, paired; verge board decorations; brick chimney on ridge

Alterations:

Architect(s)/Builder(s):

Historical Information

Historical Information:

Source of Information:

Digital Photo ID(s): 01217001.tif



Program Management

Recorded by: Brockington; Sheldon Owens

Date Recorded: 4/20/2017

Statewide Survey of Historic Properties
State Historic Preservation Office
South Carolina Department of Archives and History
8301 Parklane Rd.
Columbia, SC 29223-4905 (803) 896-6100

Control Number: U / 83 / 1218
Status County No Site No
Quad Name: Greer
Tax Map No.: 9-03-14-002.00

Intensive Documentation Form

Identification

Historic Name: Unidentified House

Common Name:

Address/Location: 313 Arlington Rd

City: Greer County: Spartanburg

Vicinity of:

Ownership: Private Category: building

Historical Use: Domestic

Current Use: Domestic

National Register of Historic Places Information

SHPO National Register Determination: Not Eligible

Notes on National Register Status:

Other Designation:

Property Description

Construction Date: 1916 Commercial Form: Stories: 1 story

Alteration Date: Historic Core Shape: rectangular

Roof Features

Porch Features

Shape: gable, end to front

Porch Width: facade

Materials: composition shingle

Shape: hip

Construction Method: frame

Exterior Walls: synthetic siding

Foundation: brick pier with fill

Significant Architectural Features:

Decorative metal supports and railing; wood panel door w fixed light; decorative triangle arched windows within gable; 2/2 dhs windows, paired; brick chimney side slope; rear gable addition; outbuilding N

Alterations: Siding; addition

Architect(s)/Builder(s):

Historical Information

Historical Information:

Source of Information: Current Owner

Digital Photo ID(s): 01218001.tif



Program Management

Recorded by: Brockington; Sheldon Owens

Date Recorded: 4/20/2017

Statewide Survey of Historic Properties
State Historic Preservation Office
South Carolina Department of Archives and History
8301 Parklane Rd.
Columbia, SC 29223-4905 (803) 896-6100

Control Number: U / 83 / 1218.01
Status County No Site No
Quad Name: Greer
Tax Map No.: 9-03-14-002.00

Intensive Documentation Form

Identification

Historic Name: Unidentified House

Common Name:

Address/Location: 313 Arlington Rd

City: Greer

County: Spartanburg

Vicinity of:

Ownership: Private

Category: building

Historical Use: Domestic

Current Use: Domestic

National Register of Historic Places Information

SHPO National Register Determination: Not Eligible

Notes on National Register Status:

Other Designation:

Property Description

Construction Date: C. 1920s

Commercial Form:

Stories: 1 story

Alteration Date:

Historic Core Shape: rectangular

Roof Features

Porch Features

Shape: gable, end to front

Porch Width:

Materials: other metal

Shape:

Construction Method: frame

Exterior Walls: German or Novelty siding

Foundation: not visible

Significant Architectural Features:

Garage, N of house; wood panel door and modern garage door w clipped corners; exposed rafters

Alterations:

Garage door

Architect(s)/Builder(s):

Historical Information

Historical Information:

Source of Information:

Digital Photo ID(s): 01218002.tif



Program Management

Recorded by: Brockington; Sheldon Owens

Date Recorded: 4/20/2017

Statewide Survey of Historic Properties
State Historic Preservation Office
South Carolina Department of Archives and History
8301 Parklane Rd.
Columbia, SC 29223-4905 (803) 896-6100

Control Number: U / 83 / 1219
Status County No Site No
Quad Name: Greer
Tax Map No.: 9-03-14-001.00

Intensive Documentation Form

Identification

Historic Name: Unidentified House

Common Name:

Address/Location: 311 Arlington Rd

City: Greer

County: Spartanburg

Vicinity of:

Ownership: Private

Category: building

Historical Use: Domestic

Current Use: Domestic

National Register of Historic Places Information

SHPO National Register Determination: Not Eligible

Notes on National Register Status:

Other Designation:

Property Description

Construction Date: C. 1950s

Commercial Form:

Stories: 1 story

Alteration Date:

Historic Core Shape: rectangular

Roof Features

Porch Features

Shape: gable, lateral

Porch Width: facade

Materials: other metal

Shape: engaged

Construction Method: frame

Exterior Walls: synthetic siding

Foundation: brick

Significant Architectural Features:

Round metal supports and railing; wood batten door w fixed light; 3 part focal window, 2/2 dhs windows, paired; brick chimney on ridge

Alterations: Siding

Architect(s)/Builder(s):

Historical Information

Historical Information:

Source of Information:

Digital Photo ID(s): 01219001.tif



Program Management

Recorded by: Brockington; Sheldon Owens

Date Recorded: 4/20/2017

Statewide Survey of Historic Properties
State Historic Preservation Office
South Carolina Department of Archives and History
8301 Parklane Rd.
Columbia, SC 29223-4905 (803) 896-6100

Control Number: U / 83 / 1220
Status County No Site No
Quad Name: Greer
Tax Map No.: 9-03-13-039.00

Intensive Documentation Form

Identification

Historic Name: Unidentified House

Common Name:

Address/Location: 307 Arlington Rd

City: Greer County: Spartanburg

Vicinity of:

Ownership: Private Category: building

Historical Use: Domestic

Current Use: Domestic

National Register of Historic Places Information

SHPO National Register Determination: Not Eligible

Notes on National Register Status:

Other Designation:

Property Description

Construction Date: C. 1920s Commercial Form: Stories: 1 story

Alteration Date: Historic Core Shape: rectangular

Roof Features

Shape: gable, end to front

Materials: composition shingle

Porch Features

Porch Width: facade and both elevations

Shape: hip

Construction Method: frame

Exterior Walls: synthetic siding

Foundation: brick pier with fill

Significant Architectural Features:

Battered wood posts atop brick piers and wood balustrade, left side is porte cochere; wood door w oval, cut glass light; 3/1 dhs windows, paired; stuccoed chimney side slope; rear gable addition

Alterations: Some windows; siding; addition

Architect(s)/Builder(s):

Historical Information

Historical Information:

Source of Information:

Digital Photo ID(s): 01220001.tif



Program Management

Recorded by: Brockington; Sheldon Owens

Date Recorded: 4/20/2017

Statewide Survey of Historic Properties
State Historic Preservation Office
South Carolina Department of Archives and History
8301 Parklane Rd.
Columbia, SC 29223-4905 (803) 896-6100

Control Number: U / 83 / 1221
Status County No Site No
Quad Name: Greer
Tax Map No.: 9-03-13-040.00

Intensive Documentation Form

Identification

Historic Name: Unidentified House

Common Name:

Address/Location: 305 Arlington Rd

City: Greer County: Spartanburg

Vicinity of:

Ownership: Private Category: building

Historical Use: Domestic

Current Use: Domestic

National Register of Historic Places Information

SHPO National Register Determination: Not Eligible

Notes on National Register Status:

Other Designation:

Property Description

Construction Date: C. 1920s Commercial Form: Stories: 1 story

Alteration Date: Historic Core Shape: rectangular

Roof Features

Shape: gable, lateral

Materials: composition shingle

Porch Features

Porch Width: full facade

Shape: shed

Construction Method: frame

Exterior Walls: synthetic siding

Foundation: brick pier with fill

Significant Architectural Features:

Square wood supports atop brick piers; gable dormer; 4/1 dhs windows, paired; brick chimney end exterior; side bay window; rear gable addition

Alterations: Some windows; siding; addition

Architect(s)/Builder(s):

Historical Information

Historical Information:

Source of Information:

Digital Photo ID(s): 01221001.tif



Program Management

Recorded by: Brockington; Sheldon Owens

Date Recorded: 4/20/2017

Statewide Survey of Historic Properties
State Historic Preservation Office
South Carolina Department of Archives and History
8301 Parklane Rd.
Columbia, SC 29223-4905 (803) 896-6100

Control Number: U / 83 / 1222
Status County No Site No
Quad Name: Greer
Tax Map No.: 9-03-14-017.00

Intensive Documentation Form

Identification

Historic Name: Unidentified House

Common Name:

Address/Location: 200 King St

City: Greer

County: Spartanburg

Vicinity of:

Ownership: Private

Category: building

Historical Use: Domestic

Current Use: Domestic

National Register of Historic Places Information

SHPO National Register Determination: Not Eligible

Notes on National Register Status:

Other Designation:

Property Description

Construction Date: C. 1920s

Commercial Form:

Stories: 1 story

Alteration Date:

Historic Core Shape: rectangular

Roof Features

Porch Features

Shape: gable, end to front

Porch Width: facade

Materials: composition shingle

Shape: gable

Construction Method: frame

Exterior Walls: weatherboard

Foundation: brick pier with fill

Significant Architectural Features:

Porch enclosed; wood panel door w cut glass light; decorative beam ends and brackets; exposed rafters; 2/2 dhs windows, paired; stuccoed chimney side slope

Alterations: Porch

Architect(s)/Builder(s):

Historical Information

Historical Information:

Source of Information:

Digital Photo ID(s): 01222001.tif



Program Management

Recorded by: Brockington; Sheldon Owens

Date Recorded: 4/20/2017

Statewide Survey of Historic Properties
State Historic Preservation Office
South Carolina Department of Archives and History
8301 Parklane Rd.
Columbia, SC 29223-4905 (803) 896-6100

Control Number: U / 83 / 1223
Status County No Site No
Quad Name: Greer
Tax Map No.: 9-03-14-019.00

Intensive Documentation Form

Identification

Historic Name: Unidentified House

Common Name:

Address/Location: 204 King St

City: Greer

County: Spartanburg

Vicinity of:

Ownership: Private

Category: building

Historical Use: Domestic

Current Use: Domestic

National Register of Historic Places Information

SHPO National Register Determination: Not Eligible

Notes on National Register Status:

Other Designation:

Property Description

Construction Date: C. 1920s

Commercial Form:

Stories: 1 story

Alteration Date:

Historic Core Shape: rectangular

Roof Features

Porch Features

Shape: gable, lateral

Porch Width: facade

Materials: composition shingle

Shape: gable

Construction Method: frame

Exterior Walls: synthetic siding

Foundation: brick pier with fill

Significant Architectural Features:

Decorative metal supports and railing, metal awning covers portion of porch; wood panel door w fixed lights; stepped field stone chimney exterior next to entry; exposed rafters; 2/2 dhs windows, paired; side porch; rear shed addition

Alterations: Siding; some windows; porch; addition

Architect(s)/Builder(s):

Historical Information

Historical Information:

Source of Information:

Digital Photo ID(s): 01223001.tif



Program Management

Recorded by: Brockington; Sheldon Owens

Date Recorded: 4/20/2017

Statewide Survey of Historic Properties
State Historic Preservation Office
South Carolina Department of Archives and History
8301 Parklane Rd.
Columbia, SC 29223-4905 (803) 896-6100

Control Number: U / 83 / 1224
Status County No Site No
Quad Name: Greer
Tax Map No.: 9-03-13-055.01

Intensive Documentation Form

Identification

Historic Name: Unidentified House

Common Name:

Address/Location: 101 Moss St

City: Greer

County: Spartanburg

Vicinity of:

Ownership: Private

Category: building

Historical Use: Domestic

Current Use: Domestic

National Register of Historic Places Information

SHPO National Register Determination: Not Eligible

Notes on National Register Status:

Other Designation:

Property Description

Construction Date: C. 1940s

Commercial Form:

Stories: 1 story

Alteration Date:

Historic Core Shape: rectangular

Roof Features

Porch Features

Shape: gable, lateral

Porch Width: facade

Materials: composition shingle

Shape: gable

Construction Method: frame

Exterior Walls: synthetic siding

Foundation: stone

Significant Architectural Features:

Decorative metal supports and railing, porch addition covered w awning; stepped stone chimney on exterior next to entry; gable projection; 6/6 dhs windows; brick chimney in rear slope

Alterations: Door; porch; siding

Architect(s)/Builder(s):

Historical Information

Historical Information:

Source of Information:

Digital Photo ID(s): 01224001.tif



Program Management

Recorded by: Brockington; Sheldon Owens

Date Recorded: 4/20/2017

Statewide Survey of Historic Properties
State Historic Preservation Office
South Carolina Department of Archives and History
8301 Parklane Rd.
Columbia, SC 29223-4905 (803) 896-6100

Control Number: U / 83 / 1225
Status County No Site No
Quad Name: Greer
Tax Map No.: 9-03-13-052.00

Intensive Documentation Form

Identification

Historic Name: Unidentified House

Common Name:

Address/Location: 103 King St

City: Greer County: Spartanburg

Vicinity of:

Ownership: Private Category: building

Historical Use: Domestic

Current Use: Domestic

National Register of Historic Places Information

SHPO National Register Determination: Not Eligible

Notes on National Register Status:

Other Designation:

Property Description

Construction Date: C. 1920s Commercial Form: Stories: 1 story

Alteration Date: Historic Core Shape: rectangular

Roof Features

Porch Features

Shape: gable, end to front

Porch Width: facade

Materials: composition shingle

Shape: hip

Construction Method: frame

Exterior Walls: asbestos shingle

Foundation: concrete block

Significant Architectural Features:

Square wood supports; wood panel door; exposed rafters; 2/2 dhs windows; rear gable addition

Alterations: Addition

Architect(s)/Builder(s):

Historical Information

Historical Information:

Source of Information:

Digital Photo ID(s): 01225001.tif



Program Management

Recorded by: Brockington; Sheldon Owens

Date Recorded: 4/20/2017

Statewide Survey of Historic Properties
State Historic Preservation Office
South Carolina Department of Archives and History
8301 Parklane Rd.
Columbia, SC 29223-4905 (803) 896-6100

Control Number: U / 83 / 1226
Status County No Site No
Quad Name: Greer
Tax Map No.: 9-03-13-053.00

Intensive Documentation Form

Identification

Historic Name: Unidentified House

Common Name:

Address/Location: 101 King St

City: Greer

County: Spartanburg

Vicinity of:

Ownership: Private

Category: building

Historical Use: Domestic

Current Use: Vacant/Not in Use

National Register of Historic Places Information

SHPO National Register Determination: Not Eligible

Notes on National Register Status:

Other Designation:

Property Description

Construction Date: C. 1920s

Commercial Form:

Stories: 1 story

Alteration Date:

Historic Core Shape: rectangular

Roof Features

Porch Features

Shape: gable, end to front

Porch Width: facade and right elevation

Materials: composition shingle

Shape: gable

Construction Method: frame

Exterior Walls: asbestos shingle

Foundation: brick pier with fill

Significant Architectural Features:

Doric columns, side facing gable porch, corner of porch enclosed; wood panel door w fan light; exposed rafters; 6/6 dhs windows, paired; rear gable addition

Alterations:

Porch; addition

Architect(s)/Builder(s):

Historical Information

Historical Information:

Source of Information:

Digital Photo ID(s): 01226001.tif



Program Management

Recorded by: Brockington; Sheldon Owens

Date Recorded: 4/20/2017

Statewide Survey of Historic Properties
State Historic Preservation Office
South Carolina Department of Archives and History
8301 Parklane Rd.
Columbia, SC 29223-4905 (803) 896-6100

Control Number: U / 83 / 1227
Status County No Site No
Quad Name: Greer
Tax Map No.: 9-03-13-070.00

Intensive Documentation Form

Identification

Historic Name: Unidentified House

Common Name:

Address/Location: 304 E Fairview Ave

City: Greer County: Spartanburg

Vicinity of:

Ownership: Private Category: building

Historical Use: Domestic

Current Use: Domestic

National Register of Historic Places Information

SHPO National Register Determination: Not Eligible

Notes on National Register Status:

Other Designation:

Property Description

Construction Date: C. 1920s Commercial Form: Stories: 1 story

Alteration Date: Historic Core Shape: rectangular

Roof Features

Shape: gable, end to front

Materials: composition shingle

Porch Features

Porch Width: facade and left elevation

Shape: gable

Construction Method: frame

Exterior Walls: synthetic siding

Foundation: brick

Significant Architectural Features:

Square wood supports atop brick piers and wood railing, side facing gable porch; wood panel door; decorative beam ends; paired windows; brick chimney side exterior within porch; rear shed carport addition

Alterations: Windows; siding; addition

Architect(s)/Builder(s):

Historical Information

Historical Information:

Source of Information:

Digital Photo ID(s): 01227001.tif



Program Management

Recorded by: Brockington; Sheldon Owens

Date Recorded: 4/20/2017

Statewide Survey of Historic Properties
State Historic Preservation Office
South Carolina Department of Archives and History
8301 Parklane Rd.
Columbia, SC 29223-4905 (803) 896-6100

Control Number: U / 83 / 1228
Status County No Site No
Quad Name: Greer
Tax Map No.: 9-03-13-069.00

Intensive Documentation Form

Identification

Historic Name: Unidentified House

Common Name:

Address/Location: 302 E Fairview Ave

City: Greer

County: Spartanburg

Vicinity of:

Ownership: Private

Category: building

Historical Use: Domestic

Current Use: Domestic

National Register of Historic Places Information

SHPO National Register Determination: Not Eligible

Notes on National Register Status:

Other Designation:

Property Description

Construction Date: C. 1920s

Commercial Form:

Stories: 1 story

Alteration Date:

Historic Core Shape: rectangular

Roof Features

Porch Features

Shape: gable, end to front

Porch Width: facade

Materials: composition shingle

Shape: gable

Construction Method: frame

Exterior Walls: synthetic siding

Foundation: stuccoed masonry

Significant Architectural Features:

Synthetic fluted supports and balustrade; 4/1 dhs windows, paired; bottom portion of brick chimney side exterior

Alterations:

Door; siding

Architect(s)/Builder(s):

Historical Information

Historical Information:

Source of Information:

Digital Photo ID(s): 01228001.tif



Program Management

Recorded by: Brockington; Sheldon Owens

Date Recorded: 4/20/2017

Statewide Survey of Historic Properties
State Historic Preservation Office
South Carolina Department of Archives and History
8301 Parklane Rd.
Columbia, SC 29223-4905 (803) 896-6100

Control Number: U / 83 / 1229
Status County No Site No
Quad Name: Greer
Tax Map No.: 9-03-13-068.00

Intensive Documentation Form

Identification

Historic Name: Unidentified House

Common Name:

Address/Location: 300 E Fairview Ave

City: Greer

County: Spartanburg

Vicinity of:

Ownership: Private

Category: building

Historical Use: Domestic

Current Use: Domestic

National Register of Historic Places Information

SHPO National Register Determination: Not Eligible

Notes on National Register Status:

Other Designation:

Property Description

Construction Date: C. 1920s

Commercial Form:

Stories: 1 story

Alteration Date:

Historic Core Shape: square

Roof Features

Porch Features

Shape: pyramidal

Porch Width: facade

Materials: composition shingle

Shape: hip

Construction Method: frame

Exterior Walls: synthetic siding

Foundation: brick pier with fill

Significant Architectural Features:

Battered metal wrapped supports atop brick piers w metal railing; gable dormer; rear gable and hip additions

Alterations:

Windows; door; siding; additions

Architect(s)/Builder(s):

Historical Information

Historical Information:

Source of Information:

Digital Photo ID(s): 01229001.tif



Program Management

Recorded by: Brockington; Sheldon Owens

Date Recorded: 4/20/2017

Statewide Survey of Historic Properties
State Historic Preservation Office
South Carolina Department of Archives and History
8301 Parklane Rd.
Columbia, SC 29223-4905 (803) 896-6100

Control Number: U / 83 / 1230
Status County No Site No
Quad Name: Greer
Tax Map No.: 9-03-13-076.00

Intensive Documentation Form

Identification

Historic Name: Unidentified House

Common Name:

Address/Location: 100 Arlington Rd

City: Greer

County: Spartanburg

Vicinity of:

Ownership: Private

Category: building

Historical Use: Domestic

Current Use: Domestic

National Register of Historic Places Information

SHPO National Register Determination: Not Eligible

Notes on National Register Status:

Other Designation:

Property Description

Construction Date: C. 1920s

Commercial Form:

Stories: 1 story

Alteration Date:

Historic Core Shape: rectangular

Roof Features

Porch Features

Shape: gable, lateral

Porch Width: entrance bay only

Materials: composition shingle

Shape: gable

Construction Method: frame

Exterior Walls: German or Novelty siding

Foundation: brick pier with fill

Significant Architectural Features:

Square wood supports, corner engaged porch w stick detailing; wood panel doors w fixed lights; decorative beam ends and brackets; exposed rafters; 6/1 dhs windows, paired; brick chimney end exterior; rear hip addition w brick chimney rear slope

Alterations: Addition

Architect(s)/Builder(s):

Historical Information

Historical Information:

Source of Information:

Digital Photo ID(s): 01230001.tif



Program Management

Recorded by: Brockington; Sheldon Owens

Date Recorded: 4/20/2017

Statewide Survey of Historic Properties
State Historic Preservation Office
South Carolina Department of Archives and History
8301 Parklane Rd.
Columbia, SC 29223-4905 (803) 896-6100

Control Number: U / 83 / 1231
Status County No Site No
Quad Name: Greer
Tax Map No.: 9-03-13-094.00

Intensive Documentation Form

Identification

Historic Name: Unidentified House

Common Name:

Address/Location: 214 N Line St

City: Greer

County: Spartanburg

Vicinity of:

Ownership: Private

Category: building

Historical Use: Domestic

Current Use: Domestic

National Register of Historic Places Information

SHPO National Register Determination: Not Eligible

Notes on National Register Status:

Other Designation:

Property Description

Construction Date: C. 1920

Commercial Form:

Stories: 1 story

Alteration Date:

Historic Core Shape: rectangular

Roof Features

Porch Features

Shape: gable, end to front

Porch Width: facade and left elevation

Materials: composition shingle

Shape: gable

Construction Method: frame

Exterior Walls: wood shingle

Foundation: brick

Significant Architectural Features:

Battered wood posts atop brick piers and wood railing, side gable porch; wood panel door w fixed lights; gable projections; decorative beam ends; exposed rafters; 4/1 dhs windows, 2s and 3s; 2 brick chimneys side exterior within porch and side slope; rear gable porch; outbuilding SE

Alterations:

Architect(s)/Builder(s):

Historical Information

Historical Information:

Source of Information:

Digital Photo ID(s): 01231002 (856).tif



Program Management

Recorded by: Brockington; Sheldon Owens

Date Recorded: 4/20/2017

Statewide Survey of Historic Properties
State Historic Preservation Office
South Carolina Department of Archives and History
8301 Parklane Rd.
Columbia, SC 29223-4905 (803) 896-6100

Control Number: U / 83 / 1231.01
Status County No Site No
Quad Name: Greer
Tax Map No.: 9-03-13-094.00

Intensive Documentation Form

Identification

Historic Name: Unidentified House

Common Name:

Address/Location: 214 N Line St

City: Greer County: Spartanburg

Vicinity of:

Ownership: Private Category: building

Historical Use: Domestic

Current Use: Domestic

National Register of Historic Places Information

SHPO National Register Determination: Not Eligible

Notes on National Register Status:

Other Designation:

Property Description

Construction Date: C. 1920s Commercial Form: Stories: 1 story

Alteration Date: Historic Core Shape: rectangular

Roof Features

Porch Features

Shape: gable, end to front

Porch Width:

Materials: composition shingle

Shape:

Construction Method: frame

Exterior Walls: wood shingle

Foundation: concrete block

Significant Architectural Features:

Garage SE of house; pivot rising batten garage door; decorative beam ends; exposed rafters

Alterations:

Architect(s)/Builder(s):

Historical Information

Historical Information:

Source of Information:

Digital Photo ID(s): 01231003.tif



Program Management

Recorded by: Brockington; Sheldon Owens

Date Recorded: 4/20/2017

Statewide Survey of Historic Properties
State Historic Preservation Office
South Carolina Department of Archives and History
8301 Parklane Rd.
Columbia, SC 29223-4905 (803) 896-6100

Control Number: U / 83 / 1232
Status County No Site No
Quad Name: Greer
Tax Map No.: 9-03-13-075.00

Intensive Documentation Form

Identification

Historic Name: Beason House

Common Name:

Address/Location: 201 E Arlington Ave

City: Greer

County: Spartanburg

Vicinity of:

Ownership: Private

Category: building

Historical Use: Domestic

Current Use: Domestic

National Register of Historic Places Information

SHPO National Register Determination: Not Eligible

Notes on National Register Status:

Other Designation:

Property Description

Construction Date: 1936

Commercial Form:

Stories: 1 story

Alteration Date:

Historic Core Shape: rectangular

Roof Features

Porch Features

Shape: gable, end to front

Porch Width: facade and right elevation

Materials: composition shingle

Shape: gable

Construction Method: frame

Exterior Walls: synthetic siding

Foundation: brick

Significant Architectural Features:

Decorative metal supports and railing atop brick piers, side gable porch; wood panel door w fixed lights; 4/1 dhs windows, paired; brick chimney side exterior within porch

Alterations: Siding

Architect(s)/Builder(s):

Historical Information

Historical Information:

Source of Information: Current Owner, Mrs. Beason

Digital Photo ID(s): 01232001.tif



Program Management

Recorded by: Brockington; Sheldon Owens

Date Recorded: 4/20/2017

Statewide Survey of Historic Properties
State Historic Preservation Office
South Carolina Department of Archives and History
8301 Parklane Rd.
Columbia, SC 29223-4905 (803) 896-6100

Control Number: U / 83 / 1233
Status County No Site No
Quad Name: Greer
Tax Map No.: 9-03-13-095.00

Intensive Documentation Form

Identification

Historic Name: Unidentified House

Common Name:

Address/Location: 200 E Arlington Ave

City: Greer

County: Spartanburg

Vicinity of:

Ownership: Private

Category: building

Historical Use: Domestic

Current Use: Domestic

National Register of Historic Places Information

SHPO National Register Determination: Not Eligible

Notes on National Register Status:

Other Designation:

Property Description

Construction Date: C. 1940s

Commercial Form:

Stories: 1 story

Alteration Date:

Historic Core Shape: irregular

Roof Features

Porch Features

Shape: hip

Porch Width:

Materials: composition shingle

Shape:

Construction Method: frame

Exterior Walls: stone veneer

Foundation: stone

Significant Architectural Features:

Wood panel door w fan light; wide eaves; focal window and 3/1 dhs windows, paired; hip projections; stone chimney side exterior

Alterations:

Architect(s)/Builder(s):

Historical Information

Historical Information:

Source of Information: Neighbor, Mrs. Beason

Digital Photo ID(s): 01233001.tif



Program Management

Recorded by: Brockington; Sheldon Owens

Date Recorded: 4/20/2017

Statewide Survey of Historic Properties
State Historic Preservation Office
South Carolina Department of Archives and History
8301 Parklane Rd.
Columbia, SC 29223-4905 (803) 896-6100

Control Number: U / 83 / 1234
Status County No Site No
Quad Name: Greer
Tax Map No.: 9-04-01-001.00

Intensive Documentation Form

Identification

Historic Name: Unidentified House

Common Name:

Address/Location: 103 E Church St

City: Greer County: Spartanburg

Vicinity of:

Ownership: Private Category: building

Historical Use: Domestic

Current Use: Domestic

National Register of Historic Places Information

SHPO National Register Determination: Not Eligible

Notes on National Register Status:

Other Designation:

Property Description

Construction Date: C. 1920 Commercial Form: Stories: 2 stories

Alteration Date: Historic Core Shape: square

Roof Features

Porch Features

Shape: pyramidal

Porch Width: facade and left elevation

Materials: composition shingle

Shape: hip

Construction Method: frame

Exterior Walls: German or Novelty siding

Foundation: brick

Significant Architectural Features:

Battered wood posts atop brick piers, corner of porch enclosed; wood panel door w fixed lights; large gable projection; exposed rafters; wide eaves; 2 brick chimneys, front and side slope; 2/2 and 6/6 dhs windows

Alterations: Porch; some windows

Architect(s)/Builder(s):

Historical Information

Historical Information:

Source of Information:

Digital Photo ID(s): 01234001.tif



Program Management

Recorded by: Brockington; Sheldon Owens

Date Recorded: 4/23/2017

Statewide Survey of Historic Properties
State Historic Preservation Office
South Carolina Department of Archives and History
8301 Parklane Rd.
Columbia, SC 29223-4905 (803) 896-6100

Control Number: U / 83 / 1235
Status County No Site No
Quad Name: Greer
Tax Map No.: 9-04-01-032.00

Intensive Documentation Form

Identification

Historic Name: Unidentified House

Common Name:

Address/Location: 110 E Church St

City: Greer

County: Spartanburg

Vicinity of:

Ownership: Private

Category: building

Historical Use: Domestic

Current Use: Domestic

National Register of Historic Places Information

SHPO National Register Determination: Not Eligible

Notes on National Register Status:

Other Designation:

Property Description

Construction Date: C. 1930s

Commercial Form:

Stories: 1 story

Alteration Date:

Historic Core Shape: rectangular

Roof Features

Porch Features

Shape: gable, end to front

Porch Width: facade

Materials: composition shingle

Shape: gable

Construction Method: frame

Exterior Walls: asbestos shingle

Foundation: brick pier with fill

Significant Architectural Features:

Metal wrapped supports atop stuccoed piers w metal railing; wood door w cut glass oval; 2/2 dhs windows; brick chimney in side slope; rear shed addition

Alterations: Some windows; addition

Architect(s)/Builder(s):

Historical Information

Historical Information:

Source of Information:

Digital Photo ID(s): 01235001.tif



Program Management

Recorded by: Brockington; Sheldon Owens

Date Recorded: 4/23/2017

Statewide Survey of Historic Properties
State Historic Preservation Office
South Carolina Department of Archives and History
8301 Parklane Rd.
Columbia, SC 29223-4905 (803) 896-6100

Control Number: U / 83 / 1236
Status County No Site No
Quad Name: Greer
Tax Map No.: 9-03-13-111.00

Intensive Documentation Form

Identification

Historic Name: Unidentified House

Common Name:

Address/Location: 107 Stokes St

City: Greer

County: Spartanburg

Vicinity of:

Ownership: Private

Category: building

Historical Use: Domestic

Current Use: Domestic

National Register of Historic Places Information

SHPO National Register Determination: Not Eligible

Notes on National Register Status:

Other Designation:

Property Description

Construction Date: C. 1940s

Commercial Form:

Stories: 1 story

Alteration Date:

Historic Core Shape: rectangular

Roof Features

Porch Features

Shape: gable, lateral

Porch Width: entrance bay only

Materials: composition shingle

Shape: shed

Construction Method: frame

Exterior Walls: brick veneer

Foundation: not visible

Significant Architectural Features:

Tudor elements; entry stoop w metal awning and railing; wood door w oval cut glass; diamond pattern window next to entry; gable projection w faux half timbering; decorative brackets; stepped brick chimney, side exterior next to entry; steep pitch; side gable addition w end exterior chimney; rear shed additions; modern fencing

Alterations: Some windows; door; additions

Architect(s)/Builder(s):

Historical Information

Historical Information:

Source of Information:

Digital Photo ID(s): 01236001.tif



Program Management

Recorded by: Brockington; Sheldon Owens

Date Recorded: 4/23/2017

Statewide Survey of Historic Properties
State Historic Preservation Office
South Carolina Department of Archives and History
8301 Parklane Rd.
Columbia, SC 29223-4905 (803) 896-6100

Control Number: U / 83 / 1237
Status County No Site No
Quad Name: Greer
Tax Map No.: 9-03-13-127.00

Intensive Documentation Form

Identification

Historic Name: Unidentified House

Common Name:

Address/Location: 104 Stokes St

City: Greer

County: Spartanburg

Vicinity of:

Ownership: Private

Category: building

Historical Use: Domestic

Current Use: Domestic

National Register of Historic Places Information

SHPO National Register Determination: Not Eligible

Notes on National Register Status:

Other Designation:

Property Description

Construction Date: C. 1930s

Commercial Form:

Stories: 1 story

Alteration Date:

Historic Core Shape: rectangular

Roof Features

Porch Features

Shape: gable, end to front

Porch Width: full facade

Materials: composition shingle

Shape: gable

Construction Method: frame

Exterior Walls: synthetic siding

Foundation: brick pier with fill

Significant Architectural Features:

Battered wood posts atop brick piers; 3/1 and 6/1 dhs windows, paired; brick chimney in side slope; rear shed addition

Alterations:

Door; siding; addition

Architect(s)/Builder(s):

Historical Information

Historical Information:

Source of Information:

Digital Photo ID(s): 01237001.tif



Program Management

Recorded by: Brockington; Sheldon Owens

Date Recorded: 4/23/2017

Statewide Survey of Historic Properties
State Historic Preservation Office
South Carolina Department of Archives and History
8301 Parklane Rd.
Columbia, SC 29223-4905 (803) 896-6100

Control Number: U / 83 / 1238
Status County No Site No
Quad Name: Greer
Tax Map No.: 9-03-13-126.00

Intensive Documentation Form

Identification

Historic Name: Unidentified Commercial Building

Common Name:

Address/Location: 120 Stokes St

City: Greer County: Spartanburg

Vicinity of:

Ownership: Private Category: building

Historical Use: Commerce/Trade

Current Use: Vacant/Not in Use

National Register of Historic Places Information

SHPO National Register Determination: Not Eligible

Notes on National Register Status:

Other Designation:

Property Description

Construction Date: C. 1950 Commercial Form: 1-part commercial block Stories: 1 story

Alteration Date: Historic Core Shape: rectangular

Roof Features

Shape: flat

Materials: rolled roofing

Porch Features

Porch Width:

Shape:

Construction Method: masonry

Exterior Walls: concrete block

Foundation: concrete block

Significant Architectural Features:

General store; wood panel door w fixed light boarded and transom light; flanking storefront display windows partially bricked and boarded; sides stuccoed; stuccoed chimney built into side; parapet w terra cotta cap; side entry

Alterations: Windows

Architect(s)/Builder(s):

Historical Information

Historical Information:

Source of Information:

Digital Photo ID(s): 01238001.tif



Program Management

Recorded by: Brockington; Sheldon Owens

Date Recorded: 4/23/2017

Statewide Survey of Historic Properties
State Historic Preservation Office
South Carolina Department of Archives and History
8301 Parklane Rd.
Columbia, SC 29223-4905 (803) 896-6100

Control Number: U / 83 / 1239
Status County No Site No
Quad Name: Greer
Tax Map No.: 9-03-13-126.00

Intensive Documentation Form

Identification

Historic Name: Unidentified House

Common Name:

Address/Location: 120 Stokes St

City: Greer

County: Spartanburg

Vicinity of:

Ownership: Private

Category: building

Historical Use: Domestic

Current Use: Domestic

National Register of Historic Places Information

SHPO National Register Determination: Not Eligible

Notes on National Register Status:

Other Designation:

Property Description

Construction Date: C. 1940s

Commercial Form:

Stories: 1 story

Alteration Date:

Historic Core Shape: rectangular

Roof Features

Porch Features

Shape: gable, lateral

Porch Width: entrance bay only

Materials: composition shingle

Shape: gable

Construction Method: frame

Exterior Walls: asbestos shingle

Foundation: concrete block

Significant Architectural Features:

Square wood supports; wood panel door; 2/2 dhs windows, paired

Alterations:

Architect(s)/Builder(s):

Historical Information

Historical Information:

Source of Information:

Digital Photo ID(s): 01239001.tif



Program Management

Recorded by: Brockington; Sheldon Owens

Date Recorded: 4/23/2017

Statewide Survey of Historic Properties
State Historic Preservation Office
South Carolina Department of Archives and History
8301 Parklane Rd.
Columbia, SC 29223-4905 (803) 896-6100

Control Number: U / 83 / 1240
Status County No Site No
Quad Name: Greer
Tax Map No.: 9-04-01-006.00

Intensive Documentation Form

Identification

Historic Name: Unidentified House

Common Name:

Address/Location: 203 E Church St

City: Greer County: Spartanburg

Vicinity of:

Ownership: Private Category: building

Historical Use: Domestic

Current Use: Domestic

National Register of Historic Places Information

SHPO National Register Determination: Not Eligible

Notes on National Register Status:

Other Designation:

Property Description

Construction Date: C. 1940s Commercial Form: Stories: 1 story

Alteration Date: Historic Core Shape: rectangular

Roof Features

Shape: gable, lateral

Materials: composition shingle

Porch Features

Porch Width: entrance bay only

Shape: gable

Construction Method: frame

Exterior Walls: synthetic siding

Foundation: concrete block

Significant Architectural Features:

Square wood supports and railing; 2/2 dhs windows, paired; brick chimney on ridge

Alterations: Siding; door

Architect(s)/Builder(s):

Historical Information

Historical Information:

Source of Information:

Digital Photo ID(s): 01240001.tif



Program Management

Recorded by: Brockington; Sheldon Owens

Date Recorded: 4/23/2017

Statewide Survey of Historic Properties
State Historic Preservation Office
South Carolina Department of Archives and History
8301 Parklane Rd.
Columbia, SC 29223-4905 (803) 896-6100

Control Number: U / 83 / 1241
Status County No Site No
Quad Name: Greer
Tax Map No.: 9-04-02-017.00

Intensive Documentation Form

Identification

Historic Name: Unidentified House

Common Name:

Address/Location: 224 E Church St

City: Greer County: Spartanburg

Vicinity of:

Ownership: Private Category: building

Historical Use: Domestic

Current Use: Domestic

National Register of Historic Places Information

SHPO National Register Determination: Not Eligible

Notes on National Register Status:

Other Designation:

Property Description

Construction Date: C. 1940 Commercial Form: Stories: 1 story

Alteration Date: Historic Core Shape: rectangular

Roof Features

Porch Features

Shape: gable, end to front

Porch Width: facade

Materials: composition shingle

Shape: gable

Construction Method: frame

Exterior Walls: German or Novelty siding

Foundation: concrete block

Significant Architectural Features:

Square wood supports; wood panel door w fixed lights; some siding altered; exposed rafters; 6/6 dhs windows; brick chimney in side slope; rear shed addition

Alterations: Some siding; addition

Architect(s)/Builder(s):

Historical Information

Historical Information:

Source of Information:

Digital Photo ID(s): 01241001.tif



Program Management

Recorded by: Brockington; Sheldon Owens

Date Recorded: 4/23/2017

Statewide Survey of Historic Properties
State Historic Preservation Office
South Carolina Department of Archives and History
8301 Parklane Rd.
Columbia, SC 29223-4905 (803) 896-6100

Control Number: U / 83 / 1242
Status County No Site No
Quad Name: Greer
Tax Map No.: 9-04-01-004.00

Intensive Documentation Form

Identification

Historic Name: Unidentified House

Common Name:

Address/Location: 303 Austin St

City: Greer

County: Spartanburg

Vicinity of:

Ownership: Private

Category: building

Historical Use: Domestic

Current Use: Domestic

National Register of Historic Places Information

SHPO National Register Determination: Not Eligible

Notes on National Register Status:

Other Designation:

Property Description

Construction Date: C. 1920s

Commercial Form:

Stories: 1 story

Alteration Date:

Historic Core Shape: square

Roof Features

Porch Features

Shape: pyramidal

Porch Width: facade

Materials: composition shingle

Shape: hip

Construction Method: frame

Exterior Walls: synthetic siding

Foundation: brick pier with fill

Significant Architectural Features:

Decorative metal supports and railing; gable dormer; stuccoed chimney in either side slope; rear gable addition

Alterations: Windows; siding; addition

Architect(s)/Builder(s):

Historical Information

Historical Information:

Source of Information:

Digital Photo ID(s): 01242001.tif



Program Management

Recorded by: Brockington; Sheldon Owens

Date Recorded: 4/23/2017

Statewide Survey of Historic Properties
State Historic Preservation Office
South Carolina Department of Archives and History
8301 Parklane Rd.
Columbia, SC 29223-4905 (803) 896-6100

Control Number: U / 83 / 1243
Status County No Site No
Quad Name: Greer
Tax Map No.: 9-04-01-005.00

Intensive Documentation Form

Identification

Historic Name: Unidentified House

Common Name:

Address/Location: 305 Austin St

City: Greer County: Spartanburg

Vicinity of:

Ownership: Private Category: building

Historical Use: Domestic

Current Use: Domestic

National Register of Historic Places Information

SHPO National Register Determination: Not Eligible

Notes on National Register Status:

Other Designation:

Property Description

Construction Date: C. 1930s Commercial Form: Stories: 1 story

Alteration Date: Historic Core Shape: square

Roof Features

Shape: gable, lateral

Materials: composition shingle

Porch Features

Porch Width: full facade

Shape: engaged

Construction Method: frame

Exterior Walls: synthetic siding

Foundation: stuccoed masonry

Significant Architectural Features:

Decorative metal supports and railing; 4/1 dhs windows; stuccoed chimney centered in front slope; rear gable addition

Alterations: Door; siding; addition

Architect(s)/Builder(s):

Historical Information

Historical Information:

Source of Information:

Digital Photo ID(s): 01243001.tif



Program Management

Recorded by: Brockington; Sheldon Owens

Date Recorded: 4/23/2017

Statewide Survey of Historic Properties
State Historic Preservation Office
South Carolina Department of Archives and History
8301 Parklane Rd.
Columbia, SC 29223-4905 (803) 896-6100

Control Number: U / 83 / 1244
Status County No Site No
Quad Name: Greer
Tax Map No.: 9-03-13-125.00

Intensive Documentation Form

Identification

Historic Name: Unidentified House

Common Name:

Address/Location: 307 Austin St

City: Greer County: Spartanburg

Vicinity of:

Ownership: Private Category: building

Historical Use: Domestic

Current Use: Domestic

National Register of Historic Places Information

SHPO National Register Determination: Not Eligible

Notes on National Register Status:

Other Designation:

Property Description

Construction Date: C. 1940 Commercial Form: Stories: 1 story

Alteration Date: Historic Core Shape: rectangular

Roof Features

Porch Features

Shape: hip

Porch Width: facade

Materials: composition shingle

Shape: hip

Construction Method: frame

Exterior Walls: synthetic siding

Foundation: stuccoed masonry

Significant Architectural Features:

Square wood supports and railing w brackets; 2/2 dhs windows; stuccoed chimney in either side slope

Alterations: Some windows; door; siding

Architect(s)/Builder(s):

Historical Information

Historical Information:

Source of Information:

Digital Photo ID(s): 01244001.tif



Program Management

Recorded by: Brockington; Sheldon Owens

Date Recorded: 4/23/2017

Statewide Survey of Historic Properties
State Historic Preservation Office
South Carolina Department of Archives and History
8301 Parklane Rd.
Columbia, SC 29223-4905 (803) 896-6100

Control Number: U / 83 / 1245
Status County No Site No
Quad Name: Greer
Tax Map No.: 9-03-13-124.00

Intensive Documentation Form

Identification

Historic Name: Unidentified House

Common Name:

Address/Location: 309 Austin St

City: Greer

County: Spartanburg

Vicinity of:

Ownership: Private

Category: building

Historical Use: Domestic

Current Use: Domestic

National Register of Historic Places Information

SHPO National Register Determination: Not Eligible

Notes on National Register Status:

Other Designation:

Property Description

Construction Date: C. 1920s

Commercial Form:

Stories: 1 story

Alteration Date:

Historic Core Shape: rectangular

Roof Features

Porch Features

Shape: gable, lateral

Porch Width: facade

Materials: composition shingle

Shape: shed

Construction Method: frame

Exterior Walls: synthetic siding

Foundation: brick pier with fill

Significant Architectural Features:

Decorative metal supports and railing; 4/4 dhs windows; brick chimney centered on ridge; rear gable addition

Alterations:

Siding; addition

Architect(s)/Builder(s):

Historical Information

Historical Information:

Source of Information:

Digital Photo ID(s): 01245001.tif



Program Management

Recorded by: Brockington; Sheldon Owens

Date Recorded: 4/23/2017

Statewide Survey of Historic Properties
State Historic Preservation Office
South Carolina Department of Archives and History
8301 Parklane Rd.
Columbia, SC 29223-4905 (803) 896-6100

Control Number: U / 83 / 1246
Status County No Site No
Quad Name: Greer
Tax Map No.: 9-03-13-123.00

Intensive Documentation Form

Identification

Historic Name: Unidentified House

Common Name:

Address/Location: 311 Austin St

City: Greer County: Spartanburg

Vicinity of:

Ownership: Private Category: building

Historical Use: Domestic

Current Use: Domestic

National Register of Historic Places Information

SHPO National Register Determination: Not Eligible

Notes on National Register Status:

Other Designation:

Property Description

Construction Date: C. 1920s Commercial Form: Stories: 1 story

Alteration Date: Historic Core Shape: square

Roof Features

Porch Features

Shape: pyramidal

Porch Width: facade and right elevation

Materials: composition shingle

Shape: shed

Construction Method: frame

Exterior Walls: synthetic siding

Foundation: brick pier with fill

Significant Architectural Features:

Square wood supports and and spindle railing, side portion historic addition; gable dormer; 3/1 dhs windows; brick chimney in side slope; rear hip and shed additions

Alterations: Siding; porch; door; additions

Architect(s)/Builder(s):

Historical Information

Historical Information:

Source of Information:

Digital Photo ID(s): 01246001.tif



Program Management

Recorded by: Brockington; Sheldon Owens

Date Recorded: 4/23/2017

Statewide Survey of Historic Properties
State Historic Preservation Office
South Carolina Department of Archives and History
8301 Parklane Rd.
Columbia, SC 29223-4905 (803) 896-6100

Control Number: U / 83 / 1247
Status County No Site No
Quad Name: Greer
Tax Map No.: 9-03-09-034.00

Intensive Documentation Form

Identification

Historic Name: Unidentified House

Common Name:

Address/Location: 226 N Line St

City: Greer County: Spartanburg

Vicinity of:

Ownership: Private Category: building

Historical Use: Domestic

Current Use: Domestic

National Register of Historic Places Information

SHPO National Register Determination: Not Eligible

Notes on National Register Status:

Other Designation:

Property Description

Construction Date: C. 1950 Commercial Form: Stories: 1 story

Alteration Date: Historic Core Shape: rectangular

Roof Features

Shape: gable, lateral

Materials: composition shingle

Porch Features

Porch Width: entrance bay only

Shape: gable

Construction Method: frame

Exterior Walls: synthetic siding

Foundation: concrete block

Significant Architectural Features:

Square wood supports, railing and brackets; wood panel door w fixed lights; brick chimney on ridge; 2/2 dhs windows, paired

Alterations: Siding

Architect(s)/Builder(s):

Historical Information

Historical Information:

Source of Information:

Digital Photo ID(s): 01247001.tif



Program Management

Recorded by: Brockington; Sheldon Owens

Date Recorded: 4/23/2017

Statewide Survey of Historic Properties
State Historic Preservation Office
South Carolina Department of Archives and History
8301 Parklane Rd.
Columbia, SC 29223-4905 (803) 896-6100

Control Number: U / 83 / 1248
Status County No Site No
Quad Name: Greer
Tax Map No.: 9-03-09-035.00

Intensive Documentation Form

Identification

Historic Name: Unidentified House

Common Name:

Address/Location: 224 N Line St

City: Greer County: Spartanburg

Vicinity of:

Ownership: Private Category: building

Historical Use: Domestic

Current Use: Domestic

National Register of Historic Places Information

SHPO National Register Determination: Not Eligible

Notes on National Register Status:

Other Designation:

Property Description

Construction Date: C. 1940s Commercial Form: Stories: 1 story

Alteration Date: Historic Core Shape: square

Roof Features

Shape: gable, end to front

Materials: composition shingle

Porch Features

Porch Width: facade

Shape: gable

Construction Method: frame

Exterior Walls: synthetic siding

Foundation: brick pier with fill

Significant Architectural Features:

Decorative metal supports and railing; wood panel door; modern focal window, paired windows; brick chimney side slope; rear gable addition

Alterations: Windows; siding; addition

Architect(s)/Builder(s):

Historical Information

Historical Information:

Source of Information:

Digital Photo ID(s): 01248001.tif



Program Management

Recorded by: Brockington; Sheldon Owens

Date Recorded: 4/23/2017

Statewide Survey of Historic Properties
State Historic Preservation Office
South Carolina Department of Archives and History
8301 Parklane Rd.
Columbia, SC 29223-4905 (803) 896-6100

Control Number: U / 83 / 1249
Status County No Site No
Quad Name: Greer
Tax Map No.: 9-03-09-039.00

Intensive Documentation Form

Identification

Historic Name: Unidentified House

Common Name:

Address/Location: 216 N Line St

City: Greer County: Spartanburg

Vicinity of:

Ownership: Private Category: building

Historical Use: Domestic

Current Use: Domestic

National Register of Historic Places Information

SHPO National Register Determination: Not Eligible

Notes on National Register Status:

Other Designation:

Property Description

Construction Date: C. 1950s Commercial Form: Stories: 1 story

Alteration Date: Historic Core Shape: rectangular

Roof Features

Shape: gable, lateral

Materials: composition shingle

Porch Features

Porch Width: entrance bay only

Shape: gable

Construction Method: frame

Exterior Walls: synthetic siding

Foundation: stuccoed masonry

Significant Architectural Features:

Decorative metal supports and railing, porch extended w metal awnings; wood panel door w cut glass light; focal window w smaller lights surrounding large light; brick chimney, end exterior; rear gable additions

Alterations: Some windows; siding; porch; additions

Architect(s)/Builder(s):

Historical Information

Historical Information:

Source of Information:

Digital Photo ID(s): 01249001.tif



Program Management

Recorded by: Brockington; Sheldon Owens

Date Recorded: 4/23/2017

Statewide Survey of Historic Properties
State Historic Preservation Office
South Carolina Department of Archives and History
8301 Parklane Rd.
Columbia, SC 29223-4905 (803) 896-6100

Control Number: U / 83 / 1250
Status County No Site No
Quad Name: Greer
Tax Map No.: 9-03-13-005.00

Intensive Documentation Form

Identification

Historic Name: Unidentified House

Common Name:

Address/Location: 217 E Bearden St

City: Greer

County: Spartanburg

Vicinity of:

Ownership: Private

Category: building

Historical Use: Domestic

Current Use: Domestic

National Register of Historic Places Information

SHPO National Register Determination: Not Eligible

Notes on National Register Status:

Other Designation:

Property Description

Construction Date: C. 1920s

Commercial Form:

Stories: 1 story

Alteration Date:

Historic Core Shape: rectangular

Roof Features

Porch Features

Shape: gable, end to front

Porch Width: facade

Materials: composition shingle

Shape: gable

Construction Method: frame

Exterior Walls: synthetic siding

Foundation: brick pier with fill

Significant Architectural Features:

Square wood supports atop brick piers; wood panel door w fixed light; 2/2 dhs windows; side hip addition w wood panel door entry

Alterations:

Siding; addition

Architect(s)/Builder(s):

Historical Information

Historical Information:

Source of Information:

Digital Photo ID(s): 01250001.tif



Program Management

Recorded by: Brockington; Sheldon Owens

Date Recorded: 4/23/2017

Statewide Survey of Historic Properties
State Historic Preservation Office
South Carolina Department of Archives and History
8301 Parklane Rd.
Columbia, SC 29223-4905 (803) 896-6100

Control Number: U / 83 / 1251
Status County No Site No
Quad Name: Greer
Tax Map No.: 9-03-13-007.00

Intensive Documentation Form

Identification

Historic Name: Unidentified House

Common Name:

Address/Location: 221 E Bearden St

City: Greer

County: Spartanburg

Vicinity of:

Ownership: Private

Category: building

Historical Use: Domestic

Current Use: Domestic

National Register of Historic Places Information

SHPO National Register Determination: Not Eligible

Notes on National Register Status:

Other Designation:

Property Description

Construction Date: C. 1920s

Commercial Form:

Stories: 1 story

Alteration Date:

Historic Core Shape: rectangular

Roof Features

Porch Features

Shape: gable, end to front

Porch Width: facade

Materials: composition shingle

Shape: hip

Construction Method: frame

Exterior Walls: asbestos shingle

Foundation: brick pier with fill

Significant Architectural Features:

Decorative metal supports atop brick piers; exposed rafters; stick vent detailing; 2/2 dhs windows; stuccoed chimney in side slope; side shed addition and rear gable additions

Alterations:

Door; additions

Architect(s)/Builder(s):

Historical Information

Historical Information:

Source of Information:

Digital Photo ID(s): 01251001.tif



Program Management

Recorded by: Brockington; Sheldon Owens

Date Recorded: 4/23/2017

Statewide Survey of Historic Properties
State Historic Preservation Office
South Carolina Department of Archives and History
8301 Parklane Rd.
Columbia, SC 29223-4905 (803) 896-6100

Control Number: U / 83 / 1252
Status County No Site No
Quad Name: Greer
Tax Map No.: 9-03-13-017.00

Intensive Documentation Form

Identification

Historic Name: Unidentified House

Common Name:

Address/Location: 214 E Bearden St

City: Greer County: Spartanburg

Vicinity of:

Ownership: Private Category: building

Historical Use: Domestic

Current Use: Domestic

National Register of Historic Places Information

SHPO National Register Determination: Not Eligible

Notes on National Register Status:

Other Designation:

Property Description

Construction Date: C. 1920s Commercial Form: Stories: 1 story

Alteration Date: Historic Core Shape: rectangular

Roof Features

Porch Features

Shape: gable, end to front

Porch Width: facade

Materials: composition shingle

Shape: gable

Construction Method: frame

Exterior Walls: German or Novelty siding

Foundation: brick pier with fill

Significant Architectural Features:

Battered wood posts atop brick piers and wood railing; exposed rafters; brick chimney on ridge

Alterations: Windows; door

Architect(s)/Builder(s):

Historical Information

Historical Information:

Source of Information:

Digital Photo ID(s): 01252001.tif



Program Management

Recorded by: Brockington; Sheldon Owens

Date Recorded: 4/23/2017

Statewide Survey of Historic Properties
State Historic Preservation Office
South Carolina Department of Archives and History
8301 Parklane Rd.
Columbia, SC 29223-4905 (803) 896-6100

Control Number: U / 83 / 1253
Status County No Site No
Quad Name: Greer
Tax Map No.: 9-03-13-015.00

Intensive Documentation Form

Identification

Historic Name: Unidentified House

Common Name:

Address/Location: 210 E Bearden St

City: Greer County: Spartanburg

Vicinity of:

Ownership: Private Category: building

Historical Use: Domestic

Current Use: Domestic

National Register of Historic Places Information

SHPO National Register Determination: Not Eligible

Notes on National Register Status:

Other Designation:

Property Description

Construction Date: C. 1920s Commercial Form: Stories: 1 story

Alteration Date: Historic Core Shape: rectangular

Roof Features

Porch Features

Shape: gable, end to front

Porch Width: facade

Materials: composition shingle

Shape: gable

Construction Method: frame

Exterior Walls: synthetic siding

Foundation: brick pier with fill

Significant Architectural Features:

Battered wood posts atop brick piers and wood railing; wood panel door; exposed rafters; brick chimney, side slope

Alterations: Windows; siding

Architect(s)/Builder(s):

Historical Information

Historical Information:

Source of Information:

Digital Photo ID(s): 01253001.tif



Program Management

Recorded by: Brockington; Sheldon Owens

Date Recorded: 4/23/2017

Statewide Survey of Historic Properties
State Historic Preservation Office
South Carolina Department of Archives and History
8301 Parklane Rd.
Columbia, SC 29223-4905 (803) 896-6100

Control Number: U / 83 / 1254
Status County No Site No
Quad Name: Greer
Tax Map No.: 9-03-13-031.00

Intensive Documentation Form

Identification

Historic Name: Unidentified House

Common Name:

Address/Location: 217 E Fairview Ave

City: Greer

County: Spartanburg

Vicinity of:

Ownership: Private

Category: building

Historical Use: Domestic

Current Use: Domestic

National Register of Historic Places Information

SHPO National Register Determination: Not Eligible

Notes on National Register Status:

Other Designation:

Property Description

Construction Date: C. 1930s

Commercial Form:

Stories: 1 story

Alteration Date:

Historic Core Shape: rectangular

Roof Features

Porch Features

Shape: gable, end to front

Porch Width: facade

Materials: composition shingle

Shape: gable

Construction Method: frame

Exterior Walls: synthetic siding

Foundation: brick

Significant Architectural Features:

Decorative metal supports atop brick piers; 2/2 dhs windows, paired; brick chimney, side slope; side hip and shed, rear gable additions

Alterations:

Siding; additions

Architect(s)/Builder(s):

Historical Information

Historical Information:

Source of Information:

Digital Photo ID(s): 01254001.tif



Program Management

Recorded by: Brockington; Sheldon Owens

Date Recorded: 4/23/2017

Statewide Survey of Historic Properties
State Historic Preservation Office
South Carolina Department of Archives and History
8301 Parklane Rd.
Columbia, SC 29223-4905 (803) 896-6100

Control Number: U / 83 / 1255
Status County No Site No
Quad Name: Greer
Tax Map No.: 9-03-13-012.01

Intensive Documentation Form

Identification

Historic Name: Unidentified House

Common Name:

Address/Location: 219A E Fairview Ave

City: Greer

County: Spartanburg

Vicinity of:

Ownership: Private

Category: building

Historical Use: Domestic

Current Use: Domestic

National Register of Historic Places Information

SHPO National Register Determination: Not Eligible

Notes on National Register Status:

Other Designation:

Property Description

Construction Date: C. 1920s

Commercial Form:

Stories: 1 story

Alteration Date:

Historic Core Shape: square

Roof Features

Porch Features

Shape: hip

Porch Width: entrance bay only

Materials: composition shingle

Shape: gable

Construction Method: frame

Exterior Walls: asbestos shingle

Foundation: brick pier with fill

Significant Architectural Features:

Entry stoop w brackets and decorative beam ends; wood panel door w fixed lights, similar entry on side; pedimented gable projection; 3/1 dhs windows, paired; brick chimney in either side slope; rear gable and shed additions

Alterations: Some windows; porch; additions

Architect(s)/Builder(s):

Historical Information

Historical Information:

Source of Information:

Digital Photo ID(s): 01255001.tif



Program Management

Recorded by: Brockington; Sheldon Owens

Date Recorded: 4/23/2017

Statewide Survey of Historic Properties
State Historic Preservation Office
South Carolina Department of Archives and History
8301 Parklane Rd.
Columbia, SC 29223-4905 (803) 896-6100

Control Number: U / 83 / 1256
Status County No Site No
Quad Name: Greer
Tax Map No.: 9-03-13-012.00

Intensive Documentation Form

Identification

Historic Name: Unidentified House

Common Name:

Address/Location: 221A E Fairview Ave

City: Greer

County: Spartanburg

Vicinity of:

Ownership: Private

Category: building

Historical Use: Domestic

Current Use: Domestic

National Register of Historic Places Information

SHPO National Register Determination: Not Eligible

Notes on National Register Status:

Other Designation:

Property Description

Construction Date: C. 1930s

Commercial Form:

Stories: 1 story

Alteration Date:

Historic Core Shape: rectangular

Roof Features

Porch Features

Shape: gable, lateral

Porch Width: facade

Materials: composition shingle

Shape: gable

Construction Method: frame

Exterior Walls: German or Novelty siding

Foundation: brick

Significant Architectural Features:

Multiple family dwelling w entry porches on either side, square brick supports atop brick piers w decorative balustrade; wood panel doors w fixed lights; exposed rafters; decorative beam ends and brackets; 6/1 dhs windows, paired; 2 brick chimneys on ridge; gable projections

Alterations:

Architect(s)/Builder(s):

Historical Information

Historical Information:

Source of Information:

Digital Photo ID(s): 01256001.tif



Program Management

Recorded by: Brockington; Sheldon Owens

Date Recorded: 4/23/2017

Statewide Survey of Historic Properties
State Historic Preservation Office
South Carolina Department of Archives and History
8301 Parklane Rd.
Columbia, SC 29223-4905 (803) 896-6100

Control Number: U / 83 / 1257
Status County No Site No
Quad Name: Greer
Tax Map No.: 9-03-13-029.00

Intensive Documentation Form

Identification

Historic Name: Unidentified House

Common Name:

Address/Location: 201 Arlington Rd

City: Greer County: Spartanburg

Vicinity of:

Ownership: Private Category: building

Historical Use: Domestic

Current Use: Domestic

National Register of Historic Places Information

SHPO National Register Determination: Not Eligible

Notes on National Register Status:

Other Designation:

Property Description

Construction Date: C. 1930s Commercial Form: Stories: 1 story

Alteration Date: Historic Core Shape: rectangular

Roof Features

Shape: gable, end to front

Materials: composition shingle

Porch Features

Porch Width: facade and right elevation

Shape: gable

Construction Method: frame

Exterior Walls: synthetic siding

Foundation: brick pier with fill

Significant Architectural Features:

Decorative metal supports, porch side gable roof; decorative beam ends; 4/1 dhs windows, paired; gable projections; brick chimney, side exterior within porch

Alterations: Siding; door

Architect(s)/Builder(s):

Historical Information

Historical Information:

Source of Information:

Digital Photo ID(s): 01257001.tif



Program Management

Recorded by: Brockington; Sheldon Owens

Date Recorded: 4/23/2017

Statewide Survey of Historic Properties
State Historic Preservation Office
South Carolina Department of Archives and History
8301 Parklane Rd.
Columbia, SC 29223-4905 (803) 896-6100

Control Number: U / 83 / 1258
Status County No Site No
Quad Name: Greer
Tax Map No.: 9-03-13-028.00

Intensive Documentation Form

Identification

Historic Name: Unidentified House

Common Name:

Address/Location: 203 Arlington Rd

City: Greer County: Spartanburg

Vicinity of:

Ownership: Private Category: building

Historical Use: Domestic

Current Use: Domestic

National Register of Historic Places Information

SHPO National Register Determination: Not Eligible

Notes on National Register Status:

Other Designation:

Property Description

Construction Date: C. 1930s Commercial Form: Stories: 1 story

Alteration Date: Historic Core Shape: rectangular

Roof Features

Shape: gable, end to front

Materials: composition shingle

Porch Features

Porch Width: facade

Shape: gable

Construction Method: frame

Exterior Walls: synthetic siding

Foundation: brick pier with fill

Significant Architectural Features:

Square brick supports atop brick piers, porch extended w metal awning cover; decorative vergeboard, beam ends and brackets; 4/1 dhs windows, paired; gable projections; brick chimney, side exterior; rear gable addition

Alterations: Siding; door; addition; porch

Architect(s)/Builder(s):

Historical Information

Historical Information:

Source of Information:

Digital Photo ID(s): 01258001.tif



Program Management

Recorded by: Brockington; Sheldon Owens

Date Recorded: 4/23/2017

Statewide Survey of Historic Properties
State Historic Preservation Office
South Carolina Department of Archives and History
8301 Parklane Rd.
Columbia, SC 29223-4905 (803) 896-6100

Control Number: U / 83 / 1259
Status County No Site No
Quad Name: Greer
Tax Map No.: 9-03-13-027.00

Intensive Documentation Form

Identification

Historic Name: Unidentified House

Common Name:

Address/Location: 205 Arlington Rd

City: Greer County: Spartanburg

Vicinity of:

Ownership: Private Category: building

Historical Use: Domestic

Current Use: Domestic

National Register of Historic Places Information

SHPO National Register Determination: Not Eligible

Notes on National Register Status:

Other Designation:

Property Description

Construction Date: C. 1940 Commercial Form: Stories: 1 story

Alteration Date: Historic Core Shape: rectangular

Roof Features

Shape: gable, end to front

Materials: composition shingle

Porch Features

Porch Width: entrance bay only

Shape: gable

Construction Method: frame

Exterior Walls: synthetic siding

Foundation: brick pier with fill

Significant Architectural Features:

Square wood supports w segmental arch, porch extended w shed roof and screened; side gable additions, 1 w wood panel door onto porch; 2 brick chimneys, ridge and side slope

Alterations: Porch; windows; siding; additions

Architect(s)/Builder(s):

Historical Information

Historical Information:

Source of Information:

Digital Photo ID(s): 01259001.tif



Program Management

Recorded by: Brockington; Sheldon Owens

Date Recorded: 4/23/2017

Statewide Survey of Historic Properties
State Historic Preservation Office
South Carolina Department of Archives and History
8301 Parklane Rd.
Columbia, SC 29223-4905 (803) 896-6100

Control Number: U / 83 / 1260
Status County No Site No
Quad Name: Greer
Tax Map No.: 9-03-13-026.00

Intensive Documentation Form

Identification

Historic Name: Unidentified House

Common Name:

Address/Location: 207 Arlington Rd

City: Greer

County: Spartanburg

Vicinity of:

Ownership: Private

Category: building

Historical Use: Domestic

Current Use: Domestic

National Register of Historic Places Information

SHPO National Register Determination: Not Eligible

Notes on National Register Status:

Other Designation:

Property Description

Construction Date: C. 1940

Commercial Form:

Stories: 1 story

Alteration Date:

Historic Core Shape: rectangular

Roof Features

Porch Features

Shape: gable, lateral

Porch Width: full facade

Materials: composition shingle

Shape: shed

Construction Method: frame

Exterior Walls: synthetic siding

Foundation: brick pier with fill

Significant Architectural Features:

Plywood encased supports atop brick piers; wood panel door; 2/2 dhs windows, paired; 2 brick chimneys, ridge and end exterior; side shed and rear gable additions

Alterations:

Siding; additions

Architect(s)/Builder(s):

Historical Information

Historical Information:

Source of Information:

Digital Photo ID(s): 01260001.tif



Program Management

Recorded by: Brockington; Sheldon Owens

Date Recorded: 4/23/2017

Statewide Survey of Historic Properties
State Historic Preservation Office
South Carolina Department of Archives and History
8301 Parklane Rd.
Columbia, SC 29223-4905 (803) 896-6100

Control Number: U / 83 / 1261
Status County No Site No
Quad Name: Greer
Tax Map No.: 9-03-13-079.00

Intensive Documentation Form

Identification

Historic Name: Unidentified House

Common Name:

Address/Location: 108 Arlington Rd

City: Greer County: Spartanburg

Vicinity of:

Ownership: Private Category: building

Historical Use: Domestic

Current Use: Domestic

National Register of Historic Places Information

SHPO National Register Determination: Not Eligible

Notes on National Register Status:

Other Designation:

Property Description

Construction Date: C. 1930s Commercial Form: Stories: 1 story

Alteration Date: Historic Core Shape: rectangular

Roof Features

Shape: gable, end to front

Materials: composition shingle

Porch Features

Porch Width: facade and right elevation

Shape: gable

Construction Method: frame

Exterior Walls: synthetic siding

Foundation: brick

Significant Architectural Features:

Decorative metal supports and railing atop brick piers, corner of porch enclosed, porch side gable roof; wood panel door w fixed lights; 3 part focal windows; gable projections; exposed rafters; decorative beam ends; 4/1 dhs windows, paired; side entry w wood panel door and transom light; rear shed addition

Alterations: Siding; porch; addition

Architect(s)/Builder(s):

Historical Information

Historical Information:

Source of Information:

Digital Photo ID(s): 01261001.tif



Program Management

Recorded by: Brockington; Sheldon Owens

Date Recorded: 4/23/2017

Statewide Survey of Historic Properties
State Historic Preservation Office
South Carolina Department of Archives and History
8301 Parklane Rd.
Columbia, SC 29223-4905 (803) 896-6100

Control Number: U / 83 / 1262
Status County No Site No
Quad Name: Greer
Tax Map No.: 9-03-13-063.00

Intensive Documentation Form

Identification

Historic Name: Unidentified House

Common Name:

Address/Location: 216 E Fairview Ave

City: Greer County: Spartanburg

Vicinity of:

Ownership: Private Category: building

Historical Use: Domestic

Current Use: Domestic

National Register of Historic Places Information

SHPO National Register Determination: Not Eligible

Notes on National Register Status:

Other Designation:

Property Description

Construction Date: C. 1930s Commercial Form: Stories: 1 story

Alteration Date: Historic Core Shape: rectangular

Roof Features

Shape: gable, end to front

Materials: composition shingle

Porch Features

Porch Width: facade and left elevation

Shape: gable

Construction Method: frame

Exterior Walls: German or Novelty siding

Foundation: brick

Significant Architectural Features:

Battered wood posts atop brick piers w decorative metal railing, porch roof side gable; wood panel door w fixed glass; exposed rafters; decorative beam ends and brackets; 4/1 dhs windows, paired; brick chimney, side exterior within porch; gable projection

Alterations: Windows in gable end

Architect(s)/Builder(s):

Historical Information

Historical Information:

Source of Information:

Digital Photo ID(s): 01262001.tif



Program Management

Recorded by: Brockington; Sheldon Owens

Date Recorded: 4/23/2017

Statewide Survey of Historic Properties
State Historic Preservation Office
South Carolina Department of Archives and History
8301 Parklane Rd.
Columbia, SC 29223-4905 (803) 896-6100

Control Number: U / 83 / 1263
Status County No Site No
Quad Name: Greer
Tax Map No.: 9-03-13-062.00

Intensive Documentation Form

Identification

Historic Name: Unidentified House

Common Name:

Address/Location: 214 E Fairview Ave

City: Greer County: Spartanburg

Vicinity of:

Ownership: Private Category: building

Historical Use: Domestic

Current Use: Domestic

National Register of Historic Places Information

SHPO National Register Determination: Not Eligible

Notes on National Register Status:

Other Designation:

Property Description

Construction Date: C. 1930s Commercial Form: Stories: 1 story

Alteration Date: Historic Core Shape: rectangular

Roof Features

Shape: gable, end to front

Materials: composition shingle

Porch Features

Porch Width: facade and left elevation

Shape: gable

Construction Method: frame

Exterior Walls: German or Novelty siding

Foundation: brick

Significant Architectural Features:

Decorative metal supports atop brick piers; exposed rafters; decorative beam ends; 4/1 dhs windows, paired; gable projection; brick chimney, side exterior within porch; rear shed addition

Alterations: Door; some windows; addition

Architect(s)/Builder(s):

Historical Information

Historical Information:

Source of Information:

Digital Photo ID(s): 01263001.tif



Program Management

Recorded by: Brockington; Sheldon Owens

Date Recorded: 4/23/2017

Statewide Survey of Historic Properties
State Historic Preservation Office
South Carolina Department of Archives and History
8301 Parklane Rd.
Columbia, SC 29223-4905 (803) 896-6100

Control Number: U / 83 / 1264
Status County No Site No
Quad Name: Greer
Tax Map No.: 9-04-02-074.00

Intensive Documentation Form

Identification

Historic Name: Unidentified House

Common Name:

Address/Location: 413 Highland Ave

City: Greer

County: Spartanburg

Vicinity of:

Ownership: Private

Category: building

Historical Use: Domestic

Current Use: Domestic

National Register of Historic Places Information

SHPO National Register Determination: Not Eligible

Notes on National Register Status:

Other Designation:

Property Description

Construction Date: C. 1920

Commercial Form:

Stories: 1 story

Alteration Date:

Historic Core Shape: L

Roof Features

Porch Features

Shape: cross gable

Porch Width: facade

Materials: composition shingle

Shape: hip

Construction Method: frame

Exterior Walls: weatherboard

Foundation: brick pier with fill

Significant Architectural Features:

Square wood supports, porch extended; wood panel door w fixed lights; decorative vergeboard; 3/1 dhs windows, paired; historic end and side addition enclosed w run of fixed windows; brick chimney at ridge intersection; rear shed addition

Alterations:

Porch; additions

Architect(s)/Builder(s):

Historical Information

Historical Information:

Source of Information:

Digital Photo ID(s): 01264001.tif



Program Management

Recorded by: Brockington; Sheldon Owens

Date Recorded: 4/23/2017

Statewide Survey of Historic Properties
State Historic Preservation Office
South Carolina Department of Archives and History
8301 Parklane Rd.
Columbia, SC 29223-4905 (803) 896-6100

Control Number: U / 83 / 1265
Status County No Site No
Quad Name: Greer
Tax Map No.: 9-04-02-074.00

Intensive Documentation Form

Identification

Historic Name: Unidentified House

Common Name:

Address/Location: 415 Highland Ave

City: Greer

County: Spartanburg

Vicinity of:

Ownership: Private

Category: building

Historical Use: Domestic

Current Use: Domestic

National Register of Historic Places Information

SHPO National Register Determination: Not Eligible

Notes on National Register Status:

Other Designation:

Property Description

Construction Date: C. 1930s

Commercial Form:

Stories: 1 story

Alteration Date:

Historic Core Shape: rectangular

Roof Features

Porch Features

Shape: gable, lateral

Porch Width: entrance bay only

Materials: composition shingle

Shape: gable

Construction Method: frame

Exterior Walls: synthetic siding

Foundation: brick pier with fill

Significant Architectural Features:

Entry stoop w brackets; wood panel door w fixed lights; 6/6 dhs windows, paired; gable projection w grouped windows; brick chimney on ridge

Alterations: Siding

Architect(s)/Builder(s):

Historical Information

Historical Information:

Source of Information:

Digital Photo ID(s): 01265001.tif



Program Management

Recorded by: Brockington; Sheldon Owens

Date Recorded: 4/23/2017

Statewide Survey of Historic Properties
State Historic Preservation Office
South Carolina Department of Archives and History
8301 Parklane Rd.
Columbia, SC 29223-4905 (803) 896-6100

Control Number: U / 83 / 1266
Status County No Site No
Quad Name: Greer
Tax Map No.: 9-04-02-056.00

Intensive Documentation Form

Identification

Historic Name: Unidentified House

Common Name:

Address/Location: 211 Mason St

City: Greer County: Spartanburg

Vicinity of:

Ownership: Private Category: building

Historical Use: Domestic

Current Use: Domestic

National Register of Historic Places Information

SHPO National Register Determination: Not Eligible

Notes on National Register Status:

Other Designation:

Property Description

Construction Date: 1930s Commercial Form: Stories: 1 story

Alteration Date: Historic Core Shape: rectangular

Roof Features

Porch Features

Shape: gable, end to front

Porch Width: facade

Materials: composition shingle

Shape: gable

Construction Method: frame

Exterior Walls: synthetic siding

Foundation: stuccoed masonry

Significant Architectural Features:

Square wood supports atop stuccoed piers; decorative beam ends and brackets; 2/2 dhs windows; brick chimney, side slope

Alterations: Door; siding

Architect(s)/Builder(s):

Historical Information

Historical Information:

Source of Information:

Digital Photo ID(s): 01266001.tif



Program Management

Recorded by: Brockington; Sheldon Owens

Date Recorded: 4/23/2017

Statewide Survey of Historic Properties
State Historic Preservation Office
South Carolina Department of Archives and History
8301 Parklane Rd.
Columbia, SC 29223-4905 (803) 896-6100

Control Number: U / 83 / 1267
Status County No Site No
Quad Name: Greer
Tax Map No.: 9-04-02-054.01

Intensive Documentation Form

Identification

Historic Name: Unidentified House

Common Name:

Address/Location: 212 Mason St

City: Greer

County: Spartanburg

Vicinity of:

Ownership: Private

Category: building

Historical Use: Domestic

Current Use: Domestic

National Register of Historic Places Information

SHPO National Register Determination: Not Eligible

Notes on National Register Status:

Other Designation:

Property Description

Construction Date: C. 1920

Commercial Form:

Stories: 1 story

Alteration Date:

Historic Core Shape: square

Roof Features

Porch Features

Shape: hip

Porch Width: facade

Materials: composition shingle

Shape: hip

Construction Method: frame

Exterior Walls: asbestos shingle

Foundation: brick pier with fill

Significant Architectural Features:

Turned wood supports and railing, exposed rafters; 2/2 dhs windows; stuccoed chimney, side slope; rear gable addition

Alterations: Addition

Architect(s)/Builder(s):

Historical Information

Historical Information:

Source of Information:

Digital Photo ID(s): 01267001.tif



Program Management

Recorded by: Brockington; Sheldon Owens

Date Recorded: 4/23/2017

Statewide Survey of Historic Properties
State Historic Preservation Office
South Carolina Department of Archives and History
8301 Parklane Rd.
Columbia, SC 29223-4905 (803) 896-6100

Control Number: U / 83 / 1268
Status County No Site No
Quad Name: Greer
Tax Map No.: 9-04-02-113.00

Intensive Documentation Form

Identification

Historic Name: Unidentified House

Common Name:

Address/Location: 711 E Poinsett St

City: Greer County: Spartanburg

Vicinity of:

Ownership: Private Category: building

Historical Use: Domestic

Current Use: Domestic

National Register of Historic Places Information

SHPO National Register Determination: Not Eligible

Notes on National Register Status:

Other Designation:

Property Description

Construction Date: C. 1910 Commercial Form: Stories: 1 story

Alteration Date: Historic Core Shape: T

Roof Features

Porch Features

Shape: cross gable

Porch Width: facade

Materials: composition shingle

Shape: hip

Construction Method: frame

Exterior Walls: synthetic siding

Foundation: brick pier with fill

Significant Architectural Features:

Decorative metal supports; wood panel door w fixed light; windows gone; rear gable wing; gable dormer; original weatherboard visible under aluminum siding; brick chimney on ridge

Alterations: Windows; siding

Architect(s)/Builder(s):

Historical Information

Historical Information:

Source of Information:

Digital Photo ID(s): 01268001.tif



Program Management

Recorded by: Brockington; Sheldon Owens

Date Recorded: 4/23/2017

Statewide Survey of Historic Properties
State Historic Preservation Office
South Carolina Department of Archives and History
8301 Parklane Rd.
Columbia, SC 29223-4905 (803) 896-6100

Control Number: U / 83 / 1269
Status County No Site No
Quad Name: Greer
Tax Map No.: 9-04-01-066.01

Intensive Documentation Form

Identification

Historic Name: Unidentified Commercial Building

Common Name:

Address/Location: 507 E Poinestt St

City: Greer County: Spartanburg

Vicinity of:

Ownership: Private Category: building

Historical Use: Commerce/Trade

Current Use: Commerce/Trade

National Register of Historic Places Information

SHPO National Register Determination: Not Eligible

Notes on National Register Status:

Other Designation:

Property Description

Construction Date: C. 1940 Commercial Form: 1-part commercial block Stories: 1 story

Alteration Date: Historic Core Shape: rectangular

Roof Features

Shape: flat

Materials: rolled roofing

Porch Features

Porch Width:

Shape:

Construction Method: masonry

Exterior Walls: brick

Foundation: brick

Significant Architectural Features:

General store; angled front facade; storefront display windows; metal awning; wood panel door w fixed light; stepped parapet; remnants of advertisement mural on side but illegible; rear flat addition

Alterations: Windows; addition

Architect(s)/Builder(s):

Historical Information

Historical Information:

Source of Information:

Digital Photo ID(s): 01269001.tif



Program Management

Recorded by: Brockington; Sheldon Owens

Date Recorded: 4/23/2017

Statewide Survey of Historic Properties
State Historic Preservation Office
South Carolina Department of Archives and History
8301 Parklane Rd.
Columbia, SC 29223-4905 (803) 896-6100

Control Number: U / 83 / 1270
Status County No Site No
Quad Name: Greer
Tax Map No.: 9-04-01-079.00

Intensive Documentation Form

Identification

Historic Name: Unidentified Service Station

Common Name:

Address/Location: 420 E Poinsett St

City: Greer County: Spartanburg

Vicinity of:

Ownership: Private Category: building

Historical Use: Transportation

Current Use: Vacant/Not in Use

National Register of Historic Places Information

SHPO National Register Determination: Eligible

Notes on National Register Status:

Other Designation:

Property Description

Construction Date: C. 1940 Commercial Form: Stories: 1 story

Alteration Date: Historic Core Shape: rectangular

Roof Features

Shape: flat

Materials: rolled roofing

Porch Features

Porch Width:

Shape:

Construction Method: masonry

Exterior Walls: stucco

Foundation: brick

Significant Architectural Features:

Automotive service station; porte cocher w brick supports and flared brackets; storefront display windows; wood panel door w fixed lights; decorative brick detailing and painted diamond patterns; 2d entry w modern doors; entries and window ports bricked; historic end gable 2 car garage addition w replacement overhead doors

Alterations: Some doors and windows; addition

Architect(s)/Builder(s):

Historical Information

Historical Information:

Source of Information:

Digital Photo ID(s): 01270001.tif



Program Management

Recorded by: Brockington; Sheldon Owens

Date Recorded: 4/23/2017

Statewide Survey of Historic Properties
State Historic Preservation Office
South Carolina Department of Archives and History
8301 Parklane Rd.
Columbia, SC 29223-4905 (803) 896-6100

Control Number: U / 83 / 1271
Status County No Site No
Quad Name: Greer
Tax Map No.: 9-04-01-077.00

Intensive Documentation Form

Identification

Historic Name: Unidentified House

Common Name:

Address/Location: 416 E Poinsett St

City: Greer

County: Spartanburg

Vicinity of:

Ownership: Private

Category: building

Historical Use: Domestic

Current Use: Domestic

National Register of Historic Places Information

SHPO National Register Determination: Not Eligible

Notes on National Register Status:

Other Designation:

Property Description

Construction Date: C. 1930s

Commercial Form:

Stories: 1 story

Alteration Date:

Historic Core Shape: rectangular

Roof Features

Porch Features

Shape: gable, lateral

Porch Width: facade

Materials: composition shingle

Shape: gable

Construction Method: frame

Exterior Walls: German or Novelty siding

Foundation: brick pier with fill

Significant Architectural Features:

Battered wood posts atop brick piers and wood railing; wood panel door w fan light; exposed rafters; decorative beam ends and brackets; gable projection; 2 brick chimneys, ridge and end exterior

Alterations:

Windows

Architect(s)/Builder(s):

Historical Information

Historical Information:

Source of Information:

Digital Photo ID(s): 01271001.tif



Program Management

Recorded by: Brockington; Sheldon Owens

Date Recorded: 4/23/2017

Statewide Survey of Historic Properties
State Historic Preservation Office
South Carolina Department of Archives and History
8301 Parklane Rd.
Columbia, SC 29223-4905 (803) 896-6100

Control Number: U / 83 / 1272
Status County No Site No
Quad Name: Greer
Tax Map No.: 9-04-01-058.00

Intensive Documentation Form

Identification

Historic Name: Unidentified House

Common Name:

Address/Location: 409 E Poinsett St

City: Greer

County: Spartanburg

Vicinity of:

Ownership: Private

Category: building

Historical Use: Domestic

Current Use: Domestic

National Register of Historic Places Information

SHPO National Register Determination: Not Eligible

Notes on National Register Status:

Other Designation:

Property Description

Construction Date: C. 1910

Commercial Form:

Stories: 1 story

Alteration Date:

Historic Core Shape: square

Roof Features

Porch Features

Shape: hip

Porch Width: facade

Materials: composition shingle

Shape: hip

Construction Method: frame

Exterior Walls: synthetic siding

Foundation: brick pier with fill

Significant Architectural Features:

Decorative metal supports; wood panel door; gable dormers; 2/2 dhs windows; brick chimney, side slope; rear gable addition

Alterations:

Siding; addition

Architect(s)/Builder(s):

Historical Information

Historical Information:

Source of Information:

Digital Photo ID(s): 01272001.tif



Program Management

Recorded by: Brockington; Sheldon Owens

Date Recorded: 4/23/2017

Statewide Survey of Historic Properties
State Historic Preservation Office
South Carolina Department of Archives and History
8301 Parklane Rd.
Columbia, SC 29223-4905 (803) 896-6100

Control Number: U / 83 / 1273
Status County No Site No
Quad Name: Greer
Tax Map No.: 9-03-06-052.02

Intensive Documentation Form

Identification

Historic Name: Unidentified House

Common Name:

Address/Location: 649 Arlington Rd

City: Greer County: Spartanburg

Vicinity of:

Ownership: Private Category: building

Historical Use: Domestic

Current Use: Commerce/Trade

National Register of Historic Places Information

SHPO National Register Determination: Not Eligible

Notes on National Register Status:

Other Designation:

Property Description

Construction Date: C. 1922 Commercial Form: Stories: 1 story

Alteration Date: Historic Core Shape: rectangular

Roof Features

Shape: gable, end to front

Materials: composition shingle

Porch Features

Porch Width: facade and right elevation

Shape: shed

Construction Method: frame

Exterior Walls: brick veneer

Foundation: not visible

Significant Architectural Features:

Battered synthetic supports atop brick piers, corner enclosed w wood frame double doors; wood panel door w cut glass oval; decorative beam ends and brackets; gable dormers; brick chimney, side slope

Alterations: Windows; porch; door

Architect(s)/Builder(s):

Historical Information

Historical Information:

Source of Information:

Digital Photo ID(s): 01273001.tif



Program Management

Recorded by: Brockington; Sheldon Owens

Date Recorded: 4/24/2017

Statewide Survey of Historic Properties
State Historic Preservation Office
South Carolina Department of Archives and History
8301 Parklane Rd.
Columbia, SC 29223-4905 (803) 896-6100

Control Number: U / 83 / 1274
Status County No Site No
Quad Name: Greer
Tax Map No.: 9-03-00-071.01

Intensive Documentation Form

Identification

Historic Name: Unidentified House

Common Name:

Address/Location: 605 Arlington Rd

City: Greer

County: Spartanburg

Vicinity of:

Ownership: Private

Category: building

Historical Use: Domestic

Current Use: Domestic

National Register of Historic Places Information

SHPO National Register Determination: Not Eligible

Notes on National Register Status:

Other Designation:

Property Description

Construction Date: C. 1910

Commercial Form:

Stories: 2 stories

Alteration Date:

Historic Core Shape: square

Roof Features

Porch Features

Shape: hip

Porch Width: full facade

Materials: composition shingle

Shape: hip

Construction Method: frame

Exterior Walls: synthetic siding

Foundation: brick pier with fill

Significant Architectural Features:

2 story porch w synthetic fluted columns, 2d story porch w decorative metal railing and wood panel door w fixed light; wood panel door w side lights; gable dormer; rear hip projection; brick chimney in either side slope; 6/6 dhs windows

Alterations: Some windows; siding

Architect(s)/Builder(s):

Historical Information

Historical Information:

Source of Information:

Digital Photo ID(s): 01274001.tif



Program Management

Recorded by: Brockington; Sheldon Owens

Date Recorded: 4/24/2017

Statewide Survey of Historic Properties
State Historic Preservation Office
South Carolina Department of Archives and History
8301 Parklane Rd.
Columbia, SC 29223-4905 (803) 896-6100

Control Number: U / 83 / 1275
Status County No Site No
Quad Name: Greer
Tax Map No.: 9-03-10-084.00

Intensive Documentation Form

Identification

Historic Name: Unidentified House

Common Name:

Address/Location: 301 Hampton Rd

City: Greer

County: Spartanburg

Vicinity of:

Ownership: Private

Category: building

Historical Use: Domestic

Current Use: Domestic

National Register of Historic Places Information

SHPO National Register Determination: Not Eligible

Notes on National Register Status:

Other Designation:

Property Description

Construction Date: C. 1920s

Commercial Form:

Stories: 1 story

Alteration Date:

Historic Core Shape: rectangular

Roof Features

Porch Features

Shape: cross gable

Porch Width: facade

Materials: composition shingle

Shape: gable

Construction Method: frame

Exterior Walls: asbestos shingle

Foundation: brick

Significant Architectural Features:

Square brick supports and knee wall; wood panel door w fixed lights and side lights; corner porch, partially engaged; exposed rafters; decorative beam ends and brackets; rear gable wing; 4/1 dhs windows, paired; brick chimney, ridge; rear gable addition

Alterations: Addition

Architect(s)/Builder(s):

Historical Information

Historical Information:

Source of Information:

Digital Photo ID(s): 01275001.tif



Program Management

Recorded by: Brockington; Sheldon Owens

Date Recorded: 4/24/2017

Statewide Survey of Historic Properties
State Historic Preservation Office
South Carolina Department of Archives and History
8301 Parklane Rd.
Columbia, SC 29223-4905 (803) 896-6100

Control Number: U / 83 / 1276
Status County No Site No
Quad Name: Greer
Tax Map No.: 9-03-14-245.00

Intensive Documentation Form

Identification

Historic Name: Unidentified House

Common Name:

Address/Location: 101 Kirby St

City: Greer County: Spartanburg

Vicinity of:

Ownership: Private Category: building

Historical Use: Domestic

Current Use: Domestic

National Register of Historic Places Information

SHPO National Register Determination: Not Eligible

Notes on National Register Status:

Other Designation:

Property Description

Construction Date: C. 1920s Commercial Form: Stories: 1 story

Alteration Date: Historic Core Shape: rectangular

Roof Features

Shape: gable, lateral

Materials: composition shingle

Porch Features

Porch Width: facade

Shape: shed

Construction Method: frame

Exterior Walls: synthetic siding

Foundation: brick pier with fill

Significant Architectural Features:

Decorative metal supports; wood panel door; 6/6 dhs windows, paired; rear gable addition

Alterations: Siding; addition

Architect(s)/Builder(s):

Historical Information

Historical Information:

Source of Information:

Digital Photo ID(s): 01276001.tif



Program Management

Recorded by: Brockington; Sheldon Owens

Date Recorded: 4/24/2017

Statewide Survey of Historic Properties
State Historic Preservation Office
South Carolina Department of Archives and History
8301 Parklane Rd.
Columbia, SC 29223-4905 (803) 896-6100

Control Number: U / 83 / 1277
Status County No Site No
Quad Name: Greer
Tax Map No.: 9-03-14-254.00

Intensive Documentation Form

Identification

Historic Name: Unidentified House

Common Name:

Address/Location: 211 Kirby St

City: Greer

County: Spartanburg

Vicinity of:

Ownership: Private

Category: building

Historical Use: Domestic

Current Use: Domestic

National Register of Historic Places Information

SHPO National Register Determination: Not Eligible

Notes on National Register Status:

Other Designation:

Property Description

Construction Date: C. 1940

Commercial Form:

Stories: 1 story

Alteration Date:

Historic Core Shape: rectangular

Roof Features

Porch Features

Shape: gable, lateral

Porch Width: facade

Materials: composition shingle

Shape: gable

Construction Method: frame

Exterior Walls: synthetic siding

Foundation: concrete block

Significant Architectural Features:

Decorative metal supports; 3/1 dhs windows, paired; brick chimney, ridge; rear shed addition

Alterations:

Siding; addition

Architect(s)/Builder(s):

Historical Information

Historical Information:

Source of Information:

Digital Photo ID(s): 01277001.tif



Program Management

Recorded by: Brockington; Sheldon Owens

Date Recorded: 4/24/2017

Statewide Survey of Historic Properties
State Historic Preservation Office
South Carolina Department of Archives and History
8301 Parklane Rd.
Columbia, SC 29223-4905 (803) 896-6100

Control Number: U / 83 / 1278
Status County No Site No
Quad Name: Greer
Tax Map No.: 9-03-14-253.00

Intensive Documentation Form

Identification

Historic Name: Unidentified House

Common Name:

Address/Location: 213 Kirby St

City: Greer

County: Spartanburg

Vicinity of:

Ownership: Private

Category: building

Historical Use: Domestic

Current Use: Domestic

National Register of Historic Places Information

SHPO National Register Determination: Not Eligible

Notes on National Register Status:

Other Designation:

Property Description

Construction Date: C. 1920s

Commercial Form:

Stories: 1 story

Alteration Date:

Historic Core Shape: rectangular

Roof Features

Porch Features

Shape: gable, end to front

Porch Width: facade

Materials: composition shingle

Shape: gable

Construction Method: frame

Exterior Walls: synthetic siding

Foundation: brick pier with fill

Significant Architectural Features:

Decorative metal supports atop brick piers; focal window, 2/2 dhs windows, paired; stuccoed chimney, side exterior; some cast stone siding; rear hip addition

Alterations: Siding; windows; door; addition

Architect(s)/Builder(s):

Historical Information

Historical Information:

Source of Information:

Digital Photo ID(s): 01278001.tif



Program Management

Recorded by: Brockington; Sheldon Owens

Date Recorded: 4/24/2017

Statewide Survey of Historic Properties
State Historic Preservation Office
South Carolina Department of Archives and History
8301 Parklane Rd.
Columbia, SC 29223-4905 (803) 896-6100

Control Number: U / 83 / 1279
Status County No Site No
Quad Name: Greer
Tax Map No.: 9-03-10-128.00

Intensive Documentation Form

Identification

Historic Name: Unidentified House

Common Name:

Address/Location: 612 Hampton Rd

City: Greer

County: Spartanburg

Vicinity of:

Ownership: Private

Category: building

Historical Use: Domestic

Current Use: Domestic

National Register of Historic Places Information

SHPO National Register Determination: Not Eligible

Notes on National Register Status:

Other Designation:

Property Description

Construction Date: C. 1940

Commercial Form:

Stories: 1 story

Alteration Date:

Historic Core Shape: rectangular

Roof Features

Porch Features

Shape: gable, end to front

Porch Width: entrance bay only

Materials: composition shingle

Shape: pedimented gable

Construction Method: frame

Exterior Walls: synthetic siding

Foundation: basement

Significant Architectural Features:

Square wood supports; wood panel door w fan light; 4/1 dhs windows, paired; brick chimney in either side slope; rear shed addition

Alterations:

Siding; addition

Architect(s)/Builder(s):

Historical Information

Historical Information:

Source of Information:

Digital Photo ID(s): 01279001.tif



Program Management

Recorded by: Brockington; Sheldon Owens

Date Recorded: 4/24/2017

Statewide Survey of Historic Properties
State Historic Preservation Office
South Carolina Department of Archives and History
8301 Parklane Rd.
Columbia, SC 29223-4905 (803) 896-6100

Control Number: U / 83 / 1280
Status County No Site No
Quad Name: Greer
Tax Map No.: 9-03-10-125.00

Intensive Documentation Form

Identification

Historic Name: Unidentified House

Common Name:

Address/Location: 608 Hampton Rd

City: Greer

County: Spartanburg

Vicinity of:

Ownership: Private

Category: building

Historical Use: Domestic

Current Use: Domestic

National Register of Historic Places Information

SHPO National Register Determination: Not Eligible

Notes on National Register Status:

Other Designation:

Property Description

Construction Date: C. 1930s

Commercial Form:

Stories: 1 story

Alteration Date:

Historic Core Shape: rectangular

Roof Features

Porch Features

Shape: gable, lateral

Porch Width: facade

Materials: composition shingle

Shape: shed

Construction Method: frame

Exterior Walls: stucco

Foundation: stuccoed masonry

Significant Architectural Features:

Metal supports and awning porch; wood panel door w fan light and side lights; gable dormer; paired windows

Alterations: Windows; porch; siding

Architect(s)/Builder(s):

Historical Information

Historical Information:

Source of Information:

Digital Photo ID(s): 01280001.tif



Program Management

Recorded by: Brockington; Sheldon Owens

Date Recorded: 4/24/2017

Statewide Survey of Historic Properties
State Historic Preservation Office
South Carolina Department of Archives and History
8301 Parklane Rd.
Columbia, SC 29223-4905 (803) 896-6100

Control Number: U / 83 / 1281
Status County No Site No
Quad Name: Greer
Tax Map No.: 9-03-10-126.00

Intensive Documentation Form

Identification

Historic Name: Unidentified House

Common Name:

Address/Location: 608A Hampton Rd

City: Greer

County: Spartanburg

Vicinity of:

Ownership: Private

Category: building

Historical Use: Domestic

Current Use: Domestic

National Register of Historic Places Information

SHPO National Register Determination: Not Eligible

Notes on National Register Status:

Other Designation:

Property Description

Construction Date: C. 1930s

Commercial Form:

Stories: 1 story

Alteration Date:

Historic Core Shape: square

Roof Features

Porch Features

Shape: gable, lateral

Porch Width: entrance bay only

Materials: composition shingle

Shape: gable

Construction Method: frame

Exterior Walls: asbestos shingle

Foundation: brick pier with fill

Significant Architectural Features:

Square wood supports and railing; wood panel door w fixed lights; 2/2 dhs windows; brick chimney, front slope

Alterations:

Architect(s)/Builder(s):

Historical Information

Historical Information:

Source of Information:

Digital Photo ID(s): 01281001.tif



Program Management

Recorded by: Brockington; Sheldon Owens

Date Recorded: 4/24/2017

Statewide Survey of Historic Properties
State Historic Preservation Office
South Carolina Department of Archives and History
8301 Parklane Rd.
Columbia, SC 29223-4905 (803) 896-6100

Control Number: U / 83 / 1282
Status County No Site No
Quad Name: Greer
Tax Map No.: 9-03-10-122.00

Intensive Documentation Form

Identification

Historic Name: Unidentified House

Common Name:

Address/Location: 600 Hampton Rd

City: Greer

County: Spartanburg

Vicinity of:

Ownership: Private

Category: building

Historical Use: Domestic

Current Use: Domestic

National Register of Historic Places Information

SHPO National Register Determination: Not Eligible

Notes on National Register Status:

Other Designation:

Property Description

Construction Date: C. 1950

Commercial Form:

Stories: 1 story

Alteration Date:

Historic Core Shape: T

Roof Features

Porch Features

Shape: cross gable

Porch Width: entrance bay only

Materials: composition shingle

Shape: gable

Construction Method: frame

Exterior Walls: synthetic siding

Foundation: brick

Significant Architectural Features:

Square fluted synthetic supports; 3/1 dhs windows, paired; gable projections; brick chimney, rear slope

Alterations:

Door; siding

Architect(s)/Builder(s):

Historical Information

Historical Information:

Source of Information:

Digital Photo ID(s): 01282001.tif



Program Management

Recorded by: Brockington; Sheldon Owens

Date Recorded: 4/24/2017

Statewide Survey of Historic Properties
State Historic Preservation Office
South Carolina Department of Archives and History
8301 Parklane Rd.
Columbia, SC 29223-4905 (803) 896-6100

Control Number: U / 83 / 1283
Status County No Site No
Quad Name: Greer
Tax Map No.: 9-03-14-113.00

Intensive Documentation Form

Identification

Historic Name: Unidentified House

Common Name:

Address/Location: 416 King St

City: Greer

County: Spartanburg

Vicinity of:

Ownership: Private

Category: building

Historical Use: Domestic

Current Use: Domestic

National Register of Historic Places Information

SHPO National Register Determination: Not Eligible

Notes on National Register Status:

Other Designation:

Property Description

Construction Date: C. 1940

Commercial Form:

Stories: 1 story

Alteration Date:

Historic Core Shape: rectangular

Roof Features

Porch Features

Shape: gable, lateral

Porch Width: facade

Materials: composition shingle

Shape: gable

Construction Method: frame

Exterior Walls: asbestos shingle

Foundation: brick

Significant Architectural Features:

Turned wood supports; 3 part focal window, paired windows; brick chimney, ridge; end wing and garage addition w porch; awnings

Alterations:

Windows; addition

Architect(s)/Builder(s):

Historical Information

Historical Information:

Source of Information:

Digital Photo ID(s): 01283001.tif



Program Management

Recorded by: Brockington; Sheldon Owens

Date Recorded: 4/24/2017

Statewide Survey of Historic Properties
State Historic Preservation Office
South Carolina Department of Archives and History
8301 Parklane Rd.
Columbia, SC 29223-4905 (803) 896-6100

Control Number: U / 83 / 1284
Status County No Site No
Quad Name: Greer
Tax Map No.: 9-03-14-093.00

Intensive Documentation Form

Identification

Historic Name: Unidentified House

Common Name:

Address/Location: 305 King St

City: Greer

County: Spartanburg

Vicinity of:

Ownership: Private

Category: building

Historical Use: Domestic

Current Use: Domestic

National Register of Historic Places Information

SHPO National Register Determination: Not Eligible

Notes on National Register Status:

Other Designation:

Property Description

Construction Date: C. 1950s

Commercial Form:

Stories: 1 story

Alteration Date:

Historic Core Shape: rectangular

Roof Features

Porch Features

Shape: gable, lateral

Porch Width: entrance bay only

Materials: composition shingle

Shape: gable

Construction Method: frame

Exterior Walls: synthetic siding

Foundation: not visible

Significant Architectural Features:

Entry stoop w brackets; wood panel door; focal window; lower portion of siding, brick veneer; 2/2 dhs windows; gable projection, possibly enclosed porch; brick chimney, ridge; rear shed addition

Alterations: Siding; focal window; addition

Architect(s)/Builder(s):

Historical Information

Historical Information:

Source of Information:

Digital Photo ID(s): 01284001.tif



Program Management

Recorded by: Brockington; Sheldon Owens

Date Recorded: 4/24/2017

Statewide Survey of Historic Properties
State Historic Preservation Office
South Carolina Department of Archives and History
8301 Parklane Rd.
Columbia, SC 29223-4905 (803) 896-6100

Control Number: U / 83 / 1285
Status County No Site No
Quad Name: Greer
Tax Map No.: 9-03-14-093.01

Intensive Documentation Form

Identification

Historic Name: Unidentified House

Common Name:

Address/Location: 301 King St

City: Greer County: Spartanburg

Vicinity of:

Ownership: Private Category: building

Historical Use: Domestic

Current Use: Domestic

National Register of Historic Places Information

SHPO National Register Determination: Not Eligible

Notes on National Register Status:

Other Designation:

Property Description

Construction Date: C. 1950s Commercial Form: Stories: 1 story

Alteration Date: Historic Core Shape: rectangular

Roof Features

Shape: hip

Materials: composition shingle

Porch Features

Porch Width: facade

Shape: partially engaged

Construction Method: frame

Exterior Walls: synthetic siding

Foundation: brick

Significant Architectural Features:

Linear Ranch; porch slight extension of primary roof; wood panel door w fixed lights; 3 part focal window, 2/2 dhs windows, paired; wide eaves; engaged corner carport w decorative metal supports

Alterations: Siding

Architect(s)/Builder(s):

Historical Information

Historical Information:

Source of Information:

Digital Photo ID(s): 01285001.tif



Program Management

Recorded by: Brockington; Sheldon Owens

Date Recorded: 4/24/2017

Statewide Survey of Historic Properties
State Historic Preservation Office
South Carolina Department of Archives and History
8301 Parklane Rd.
Columbia, SC 29223-4905 (803) 896-6100

Control Number: U / 83 / 1286
Status County No Site No
Quad Name: Greer
Tax Map No.: 9-03-14-084.00

Intensive Documentation Form

Identification

Historic Name: Unidentified House

Common Name:

Address/Location: 103 Turner St

City: Greer

County: Spartanburg

Vicinity of:

Ownership: Private

Category: building

Historical Use: Domestic

Current Use: Domestic

National Register of Historic Places Information

SHPO National Register Determination: Not Eligible

Notes on National Register Status:

Other Designation:

Property Description

Construction Date: C. 1930s

Commercial Form:

Stories: 1 story

Alteration Date:

Historic Core Shape: square

Roof Features

Porch Features

Shape: gable, lateral

Porch Width: facade

Materials: composition shingle

Shape: gable

Construction Method: frame

Exterior Walls: asbestos shingle

Foundation: stuccoed masonry

Significant Architectural Features:

Decorative metal supports and railing, porch extended w awning; paired windows; brick chimney, ridge

Alterations:

Windows; porch

Architect(s)/Builder(s):

Historical Information

Historical Information:

Source of Information:

Digital Photo ID(s): 01286001.tif



Program Management

Recorded by: Brockington; Sheldon Owens

Date Recorded: 4/24/2017

Statewide Survey of Historic Properties
State Historic Preservation Office
South Carolina Department of Archives and History
8301 Parklane Rd.
Columbia, SC 29223-4905 (803) 896-6100

Control Number: U / 83 / 1287
Status County No Site No
Quad Name: Greer
Tax Map No.: 9-03-14-068.00

Intensive Documentation Form

Identification

Historic Name: Unidentified Commercial Building

Common Name:

Address/Location: 410 Arlington Rd

City: Greer County: Spartanburg

Vicinity of:

Ownership: Private Category: building

Historical Use: Commerce/Trade

Current Use: Commerce/Trade

National Register of Historic Places Information

SHPO National Register Determination: Not Eligible

Notes on National Register Status:

Other Designation:

Property Description

Construction Date: C. 1950 Commercial Form: 1-part commercial block Stories: 1 story

Alteration Date: Historic Core Shape: rectangular

Roof Features

Shape: flat

Materials: rolled roofing

Porch Features

Porch Width: facade

Shape: shed

Construction Method: masonry

Exterior Walls: brick veneer

Foundation: not visible

Significant Architectural Features:

General store; metal awning; double metal frame glass doors; storefront display windows w security bars; decorative brick and concrete detailing; bricked entrance; stepped parapet w terra cotta cap; brick chimney built into side; mechanical metal windows; garage door

Alterations: Doors; bricked entrance

Architect(s)/Builder(s):

Historical Information

Historical Information:

Source of Information:

Digital Photo ID(s): 01287001.tif



Program Management

Recorded by: Brockington; Sheldon Owens

Date Recorded: 4/24/2017

Statewide Survey of Historic Properties
State Historic Preservation Office
South Carolina Department of Archives and History
8301 Parklane Rd.
Columbia, SC 29223-4905 (803) 896-6100

Control Number: U / 83 / 1288
Status County No Site No
Quad Name: Greer
Tax Map No.: 9-03-10-052.00

Intensive Documentation Form

Identification

Historic Name: Unidentified House

Common Name:

Address/Location: 405 Arlington Rd

City: Greer

County: Spartanburg

Vicinity of:

Ownership: Private

Category: building

Historical Use: Domestic

Current Use: Domestic

National Register of Historic Places Information

SHPO National Register Determination: Not Eligible

Notes on National Register Status:

Other Designation:

Property Description

Construction Date: C. 1930s

Commercial Form:

Stories: 1 story

Alteration Date:

Historic Core Shape: L

Roof Features

Porch Features

Shape: cross gable

Porch Width: entrance bay only

Materials: composition shingle

Shape: gable

Construction Method: frame

Exterior Walls: German or Novelty siding

Foundation: brick

Significant Architectural Features:

Square wood supports; wood panel door w fixed lights; exposed rafters; decorative beam ends and brackets; engaged corner porch w battered wood supports atop brick piers; rear gable projection; 4/1 dhs windows, paired; 3 brick chimneys, 2 on ridge, 1 in rear slope

Alterations:

Architect(s)/Builder(s):

Historical Information

Historical Information:

Source of Information:

Digital Photo ID(s): 01288001.tif



Program Management

Recorded by: Brockington; Sheldon Owens

Date Recorded: 4/24/2017

Statewide Survey of Historic Properties
State Historic Preservation Office
South Carolina Department of Archives and History
8301 Parklane Rd.
Columbia, SC 29223-4905 (803) 896-6100

Control Number: U / 83 / 1289
Status County No Site No
Quad Name: Greer
Tax Map No.: 9-04-05-002.00

Intensive Documentation Form

Identification

Historic Name: Unidentified House

Common Name:

Address/Location: 2 13th St

City: Greer

County: Spartanburg

Vicinity of:

Ownership: Private

Category: building

Historical Use: Domestic

Current Use: Domestic

National Register of Historic Places Information

SHPO National Register Determination: Not Eligible

Notes on National Register Status:

Other Designation:

Property Description

Construction Date: C. 1920

Commercial Form:

Stories: 1 story

Alteration Date:

Historic Core Shape: rectangular

Roof Features

Porch Features

Shape: gable, lateral

Porch Width: facade

Materials: composition shingle

Shape: shed

Construction Method: frame

Exterior Walls: asbestos shingle

Foundation: brick pier with fill

Significant Architectural Features:

Decorative metal supports and railing; wood panel door w fan light; shed dormer; 2/2 dhs windows, paired; brick chimney centered on ridge

Alterations:

Architect(s)/Builder(s):

Historical Information

Historical Information:

Source of Information:

Digital Photo ID(s): 01289001.tif



Program Management

Recorded by: Brockington; Sheldon Owens

Date Recorded: 4/24/2017

Statewide Survey of Historic Properties
State Historic Preservation Office
South Carolina Department of Archives and History
8301 Parklane Rd.
Columbia, SC 29223-4905 (803) 896-6100

Control Number: U / 83 / 1290
Status County No Site No
Quad Name: Greer
Tax Map No.: 9-04-05-018.00

Intensive Documentation Form

Identification

Historic Name: Unidentified House

Common Name:

Address/Location: 1 14th St

City: Greer County: Spartanburg

Vicinity of:

Ownership: Private Category: building

Historical Use: Domestic

Current Use: Domestic

National Register of Historic Places Information

SHPO National Register Determination: Not Eligible

Notes on National Register Status:

Other Designation:

Property Description

Construction Date: C. 1920 Commercial Form: Stories: 1 story

Alteration Date: Historic Core Shape: rectangular

Roof Features

Porch Features

Shape: gable, lateral

Porch Width: facade

Materials: composition shingle

Shape: shed

Construction Method: frame

Exterior Walls: asbestos shingle

Foundation: brick pier with fill

Significant Architectural Features:

Doric columns; wood panel door w fixed lights, fluted pilasters; shed dormer; 3/1 dhs windows

Alterations:

Architect(s)/Builder(s):

Historical Information

Historical Information:

Source of Information:

Digital Photo ID(s): 01290001.tif



Program Management

Recorded by: Brockington; Sheldon Owens

Date Recorded: 4/24/2017

Statewide Survey of Historic Properties
State Historic Preservation Office
South Carolina Department of Archives and History
8301 Parklane Rd.
Columbia, SC 29223-4905 (803) 896-6100

Control Number: U / 83 / 1291
Status County No Site No
Quad Name: Greer
Tax Map No.: 9-04-05-016.00

Intensive Documentation Form

Identification

Historic Name: Unidentified House

Common Name:

Address/Location: 5 14th St

City: Greer

County: Spartanburg

Vicinity of:

Ownership: Private

Category: building

Historical Use: Domestic

Current Use: Domestic

National Register of Historic Places Information

SHPO National Register Determination: Not Eligible

Notes on National Register Status:

Other Designation:

Property Description

Construction Date: C. 1920

Commercial Form:

Stories: 1 story

Alteration Date:

Historic Core Shape: rectangular

Roof Features

Porch Features

Shape: gable, lateral

Porch Width: facade

Materials: composition shingle

Shape: shed

Construction Method: frame

Exterior Walls: synthetic siding

Foundation: brick

Significant Architectural Features:

Decorative metal supports and railing; wood panel door w fan light; shed dormer; stuccoed chimney centered on roof; 2/2 dhs windows; rear gable addition

Alterations: Addition

Architect(s)/Builder(s):

Historical Information

Historical Information:

Source of Information:

Digital Photo ID(s): 01291001.tif



Program Management

Recorded by: Brockington; Sheldon Owens

Date Recorded: 4/24/2017

Statewide Survey of Historic Properties
State Historic Preservation Office
South Carolina Department of Archives and History
8301 Parklane Rd.
Columbia, SC 29223-4905 (803) 896-6100

Control Number: U / 83 / 1292
Status County No Site No
Quad Name: Greer
Tax Map No.: 9-04-05-023.00

Intensive Documentation Form

Identification

Historic Name: Unidentified House

Common Name:

Address/Location: 5 15th St

City: Greer

County: Spartanburg

Vicinity of:

Ownership: Private

Category: building

Historical Use: Domestic

Current Use: Domestic

National Register of Historic Places Information

SHPO National Register Determination: Not Eligible

Notes on National Register Status:

Other Designation:

Property Description

Construction Date: C. 1920

Commercial Form:

Stories: 1 story

Alteration Date:

Historic Core Shape: rectangular

Roof Features

Porch Features

Shape: gable, lateral

Porch Width: facade

Materials: composition shingle

Shape: shed

Construction Method: frame

Exterior Walls: synthetic siding

Foundation: brick pier with fill

Significant Architectural Features:

Decorative metal supports and railing; wood panel door w fixed lights; shed dormer

Alterations:

Windows; siding

Architect(s)/Builder(s):

Historical Information

Historical Information:

Source of Information:

Digital Photo ID(s): 01292001.tif



Program Management

Recorded by: Brockington; Sheldon Owens

Date Recorded: 4/24/2017

Statewide Survey of Historic Properties
State Historic Preservation Office
South Carolina Department of Archives and History
8301 Parklane Rd.
Columbia, SC 29223-4905 (803) 896-6100

Control Number: U / 83 / 1293
Status County No Site No
Quad Name: Greer
Tax Map No.: 9-04-06-148.00

Intensive Documentation Form

Identification

Historic Name: Unidentified House

Common Name:

Address/Location: 1 23rd St

City: Greer

County: Spartanburg

Vicinity of:

Ownership: Private

Category: building

Historical Use: Domestic

Current Use: Domestic

National Register of Historic Places Information

SHPO National Register Determination: Not Eligible

Notes on National Register Status:

Other Designation:

Property Description

Construction Date: C. 1920

Commercial Form:

Stories: 1 story

Alteration Date:

Historic Core Shape: rectangular

Roof Features

Porch Features

Shape: gable, lateral

Porch Width: facade

Materials: composition shingle

Shape: shed

Construction Method: frame

Exterior Walls: synthetic siding

Foundation: brick pier with fill

Significant Architectural Features:

Square wood supports and railing; 2 entries, 1 w wood panel door; brick chimney centered in front slope

Alterations:

Windows; siding

Architect(s)/Builder(s):

Historical Information

Historical Information:

Source of Information:

Digital Photo ID(s): 01293001.tif



Program Management

Recorded by: Brockington; Sheldon Owens

Date Recorded: 4/24/2017

Statewide Survey of Historic Properties
State Historic Preservation Office
South Carolina Department of Archives and History
8301 Parklane Rd.
Columbia, SC 29223-4905 (803) 896-6100

Control Number: U / 83 / 1294
Status County No Site No
Quad Name: Greer
Tax Map No.: 9-04-05-131.00

Intensive Documentation Form

Identification

Historic Name: Unidentified House

Common Name:

Address/Location: 9 23rd St

City: Greer County: Spartanburg

Vicinity of:

Ownership: Private Category: building

Historical Use: Domestic

Current Use: Domestic

National Register of Historic Places Information

SHPO National Register Determination: Not Eligible

Notes on National Register Status:

Other Designation:

Property Description

Construction Date: C. 1920 Commercial Form: Stories: 1 story

Alteration Date: Historic Core Shape: rectangular

Roof Features

Porch Features

Shape: gable, lateral

Porch Width: facade

Materials: composition shingle

Shape: shed

Construction Method: frame

Exterior Walls: asbestos shingle

Foundation: brick pier with fill

Significant Architectural Features:

Decorative metal supports; exposed rafters; 2/2 dhs windows; brick centered in front slope

Alterations: Door, some windows

Architect(s)/Builder(s):

Historical Information

Historical Information:

Source of Information:

Digital Photo ID(s): 01294001.tif



Program Management

Recorded by: Brockington; Sheldon Owens

Date Recorded: 4/24/2017

Statewide Survey of Historic Properties
State Historic Preservation Office
South Carolina Department of Archives and History
8301 Parklane Rd.
Columbia, SC 29223-4905 (803) 896-6100

Control Number: U / 83 / 1295
Status County No Site No
Quad Name: Greer
Tax Map No.: 9-04-05-101.00

Intensive Documentation Form

Identification

Historic Name: Unidentified House

Common Name:

Address/Location: 67 Woodruff Rd

City: Greer County: Spartanburg

Vicinity of:

Ownership: Private Category: building

Historical Use: Domestic

Current Use: Domestic

National Register of Historic Places Information

SHPO National Register Determination: Not Eligible

Notes on National Register Status:

Other Designation:

Property Description

Construction Date: C.1920 Commercial Form: Stories: 1 story

Alteration Date: Historic Core Shape: rectangular

Roof Features

Porch Features

Shape: gable, lateral

Porch Width: facade

Materials: composition shingle

Shape: shed

Construction Method: frame

Exterior Walls: asbestos shingle

Foundation: brick pier with fill

Significant Architectural Features:

Square wood supports; 2 entries, 1 w wood panel door, other covered; 2/2 dhs windows; rear shed addition

Alterations: Addition

Architect(s)/Builder(s):

Historical Information

Historical Information:

Source of Information:

Digital Photo ID(s): 01295001.tif



Program Management

Recorded by: Brockington; Sheldon Owens

Date Recorded: 4/24/2017

Statewide Survey of Historic Properties
State Historic Preservation Office
South Carolina Department of Archives and History
8301 Parklane Rd.
Columbia, SC 29223-4905 (803) 896-6100

Control Number: U / 83 / 1296
Status County No Site No
Quad Name: Greer
Tax Map No.: 9-04-05-097.00

Intensive Documentation Form

Identification

Historic Name: Unidentified House

Common Name:

Address/Location: 2 Hardin St

City: Greer

County: Spartanburg

Vicinity of:

Ownership: Private

Category: building

Historical Use: Domestic

Current Use: Domestic

National Register of Historic Places Information

SHPO National Register Determination: Not Eligible

Notes on National Register Status:

Other Designation:

Property Description

Construction Date: C. 1920

Commercial Form:

Stories: 1 story

Alteration Date:

Historic Core Shape: rectangular

Roof Features

Porch Features

Shape: gable, lateral

Porch Width: facade

Materials: composition shingle

Shape: shed

Construction Method: frame

Exterior Walls: synthetic siding

Foundation: brick pier with fill

Significant Architectural Features:

Square wood supports and railing; wood panel door; asbestos shingles visible under vinyl siding; exposed rafters; 6/6 and 2/2 dhs windows; stuccoed chimney centered in front slope; rear shed addition

Alterations:

Siding; addition

Architect(s)/Builder(s):

Historical Information

Historical Information:

Source of Information:

Digital Photo ID(s): 01296001.tif



Program Management

Recorded by: Brockington; Sheldon Owens

Date Recorded: 4/24/2017

Statewide Survey of Historic Properties
State Historic Preservation Office
South Carolina Department of Archives and History
8301 Parklane Rd.
Columbia, SC 29223-4905 (803) 896-6100

Control Number: U / 83 / 1297
Status County No Site No
Quad Name: Greer
Tax Map No.: 9-04-05-091.00

Intensive Documentation Form

Identification

Historic Name: Unidentified House

Common Name:

Address/Location: 42 Woodruff Rd

City: Greer

County: Spartanburg

Vicinity of:

Ownership: Private

Category: building

Historical Use: Domestic

Current Use: Domestic

National Register of Historic Places Information

SHPO National Register Determination: Not Eligible

Notes on National Register Status:

Other Designation:

Property Description

Construction Date: C. 1920

Commercial Form:

Stories: 1 1/2 stories

Alteration Date:

Historic Core Shape: rectangular

Roof Features

Porch Features

Shape: cross gable

Porch Width: facade

Materials: composition shingle

Shape: shed

Construction Method: frame

Exterior Walls: synthetic siding

Foundation: brick pier with fill

Significant Architectural Features:

Square wood supports and railing; gable dormer; stuccoed chimney at ridge intersection; rear hip and shed additions; asbestos shingles visible beneath vinyl siding

Alterations: Windows; siding; additions

Architect(s)/Builder(s):

Historical Information

Historical Information:

Source of Information:

Digital Photo ID(s): 01297001.tif



Program Management

Recorded by: Brockington; Sheldon Owens

Date Recorded: 4/24/2017

Statewide Survey of Historic Properties
State Historic Preservation Office
South Carolina Department of Archives and History
8301 Parklane Rd.
Columbia, SC 29223-4905 (803) 896-6100

Control Number: U / 83 / 1298
Status County No Site No
Quad Name: Greer
Tax Map No.: 9-04-05-090.00

Intensive Documentation Form

Identification

Historic Name: Unidentified House

Common Name:

Address/Location: 1 Dill St

City: Greer County: Spartanburg

Vicinity of:

Ownership: Private Category: building

Historical Use: Domestic

Current Use: Domestic

National Register of Historic Places Information

SHPO National Register Determination: Not Eligible

Notes on National Register Status:

Other Designation:

Property Description

Construction Date: C. 1920 Commercial Form: Stories: 1 story

Alteration Date: Historic Core Shape: rectangular

Roof Features

Porch Features

Shape: gable, lateral

Porch Width: facade

Materials: composition shingle

Shape: shed

Construction Method: frame

Exterior Walls: asbestos shingle

Foundation: brick pier with fill

Significant Architectural Features:

Decorative metal supports and railing; 2 entries; 2/2 dhs windows; brick chimney centered in front slope ; rear shed addition

Alterations: Addition

Architect(s)/Builder(s):

Historical Information

Historical Information:

Source of Information:

Digital Photo ID(s): 01298001.tif



Program Management

Recorded by: Brockington; Sheldon Owens

Date Recorded: 4/24/2017

Statewide Survey of Historic Properties
State Historic Preservation Office
South Carolina Department of Archives and History
8301 Parklane Rd.
Columbia, SC 29223-4905 (803) 896-6100

Control Number: U / 83 / 1299
Status County No Site No
Quad Name: Greer
Tax Map No.: 9-04-05-074.00

Intensive Documentation Form

Identification

Historic Name: Unidentified House

Common Name:

Address/Location: 14B 20th St

City: Greer

County: Spartanburg

Vicinity of:

Ownership: Private

Category: building

Historical Use: Domestic

Current Use: Domestic

National Register of Historic Places Information

SHPO National Register Determination: Not Eligible

Notes on National Register Status:

Other Designation:

Property Description

Construction Date: C. 1920s

Commercial Form:

Stories: 1 story

Alteration Date:

Historic Core Shape: rectangular

Roof Features

Porch Features

Shape: gable, end to front

Porch Width: facade

Materials: composition shingle

Shape: gable

Construction Method: frame

Exterior Walls: synthetic siding

Foundation: brick

Significant Architectural Features:

Decorative metal supports and railing; 2 entries w wood panel doors w fixed lights; 6/6 dhs windows; brick chimney in either side slope

Alterations: Siding

Architect(s)/Builder(s):

Historical Information

Historical Information:

Source of Information:

Digital Photo ID(s): 01299001.tif



Program Management

Recorded by: Brockington; Sheldon Owens

Date Recorded: 4/24/2017

Statewide Survey of Historic Properties
State Historic Preservation Office
South Carolina Department of Archives and History
8301 Parklane Rd.
Columbia, SC 29223-4905 (803) 896-6100

Control Number: U / 83 / 1300
Status County No Site No
Quad Name: Greer
Tax Map No.: 9-04-05-073.00

Intensive Documentation Form

Identification

Historic Name: Unidentified House

Common Name:

Address/Location: 12 20th St

City: Greer

County: Spartanburg

Vicinity of:

Ownership: Private

Category: building

Historical Use: Domestic

Current Use: Domestic

National Register of Historic Places Information

SHPO National Register Determination: Not Eligible

Notes on National Register Status:

Other Designation:

Property Description

Construction Date: C. 1920

Commercial Form:

Stories: 1 story

Alteration Date:

Historic Core Shape: rectangular

Roof Features

Porch Features

Shape: gable, lateral

Porch Width: facade

Materials: composition shingle

Shape: shed

Construction Method: frame

Exterior Walls: asbestos shingle

Foundation: brick pier with fill

Significant Architectural Features:

Square wood supports and railing; 2 entries w historic wood screen doors; 2/2 dhs windows; exposed rafters

Alterations:

Architect(s)/Builder(s):

Historical Information

Historical Information:

Source of Information:

Digital Photo ID(s): 01300001.tif



Program Management

Recorded by: Brockington; Sheldon Owens

Date Recorded: 4/24/2017

Statewide Survey of Historic Properties
State Historic Preservation Office
South Carolina Department of Archives and History
8301 Parklane Rd.
Columbia, SC 29223-4905 (803) 896-6100

Control Number: U / 83 / 1301
Status County No Site No
Quad Name: Greer
Tax Map No.: 9-04-05-071.00

Intensive Documentation Form

Identification

Historic Name: Unidentified House

Common Name:

Address/Location: 8 20th St

City: Greer

County: Spartanburg

Vicinity of:

Ownership: Private

Category: building

Historical Use: Domestic

Current Use: Domestic

National Register of Historic Places Information

SHPO National Register Determination: Not Eligible

Notes on National Register Status:

Other Designation:

Property Description

Construction Date: C. 1920

Commercial Form:

Stories: 1 story

Alteration Date:

Historic Core Shape: rectangular

Roof Features

Porch Features

Shape: gable, lateral

Porch Width: facade

Materials: composition shingle

Shape: shed

Construction Method: frame

Exterior Walls: synthetic siding

Foundation: brick pier with fill

Significant Architectural Features:

Chamfered wood supports and railing; 6/6 dhs windows; brick chimney centered in front slope

Alterations: Siding

Architect(s)/Builder(s):

Historical Information

Historical Information:

Source of Information:

Digital Photo ID(s): 01301001.tif



Program Management

Recorded by: Brockington; Sheldon Owens

Date Recorded: 4/24/2017

Statewide Survey of Historic Properties
State Historic Preservation Office
South Carolina Department of Archives and History
8301 Parklane Rd.
Columbia, SC 29223-4905 (803) 896-6100

Control Number: U / 83 / 1302
Status County No Site No
Quad Name: Greer
Tax Map No.: 9-04-05-068.00

Intensive Documentation Form

Identification

Historic Name: Unidentified House

Common Name:

Address/Location: 2 20th St

City: Greer County: Spartanburg

Vicinity of:

Ownership: Private Category: building

Historical Use: Domestic

Current Use: Domestic

National Register of Historic Places Information

SHPO National Register Determination: Not Eligible

Notes on National Register Status:

Other Designation:

Property Description

Construction Date: C. 1920 Commercial Form: Stories: 1 story

Alteration Date: Historic Core Shape: rectangular

Roof Features

Porch Features

Shape: gable, lateral

Porch Width: facade

Materials: composition shingle

Shape: shed

Construction Method: frame

Exterior Walls: synthetic siding

Foundation: brick pier with fill

Significant Architectural Features:

Decorative metal supports and railing; wood panel door w fan light; 2/2 dhs windows; brick chimney centered in front slope

Alterations: Siding

Architect(s)/Builder(s):

Historical Information

Historical Information:

Source of Information:

Digital Photo ID(s): 01302001.tif



Program Management

Recorded by: Brockington; Sheldon Owens

Date Recorded: 4/24/2017

Statewide Survey of Historic Properties
State Historic Preservation Office
South Carolina Department of Archives and History
8301 Parklane Rd.
Columbia, SC 29223-4905 (803) 896-6100

Control Number: U / 83 / 1303
Status County No Site No
Quad Name: Greer
Tax Map No.: 9-04-05-046.00

Intensive Documentation Form

Identification

Historic Name: Unidentified House

Common Name:

Address/Location: 9 18th St

City: Greer

County: Spartanburg

Vicinity of:

Ownership: Private

Category: building

Historical Use: Domestic

Current Use: Domestic

National Register of Historic Places Information

SHPO National Register Determination: Not Eligible

Notes on National Register Status:

Other Designation:

Property Description

Construction Date: C. 1920

Commercial Form:

Stories: 1 story

Alteration Date:

Historic Core Shape: rectangular

Roof Features

Porch Features

Shape: gable, lateral

Porch Width: facade

Materials: composition shingle

Shape: shed

Construction Method: frame

Exterior Walls: asbestos shingle

Foundation: brick pier with fill

Significant Architectural Features:

Decorative metal supports and railing; wood panel door; exposed rafters; 2/2 dhs windows; exposed beams

Alterations:

Architect(s)/Builder(s):

Historical Information

Historical Information:

Source of Information:

Digital Photo ID(s): 01303001.tif



Program Management

Recorded by: Brockington; Sheldon Owens

Date Recorded: 4/24/2017

Statewide Survey of Historic Properties
State Historic Preservation Office
South Carolina Department of Archives and History
8301 Parklane Rd.
Columbia, SC 29223-4905 (803) 896-6100

Control Number: U / 83 / 1304
Status County No Site No
Quad Name: Greer
Tax Map No.: 9-04-05-045.00

Intensive Documentation Form

Identification

Historic Name: Unidentified House

Common Name:

Address/Location: 11 18th St

City: Greer

County: Spartanburg

Vicinity of:

Ownership: Private

Category: building

Historical Use: Domestic

Current Use: Domestic

National Register of Historic Places Information

SHPO National Register Determination: Not Eligible

Notes on National Register Status:

Other Designation:

Property Description

Construction Date: C. 1920

Commercial Form:

Stories: 1 story

Alteration Date:

Historic Core Shape: rectangular

Roof Features

Porch Features

Shape: gable, lateral

Porch Width: facade

Materials: composition shingle

Shape: shed

Construction Method: frame

Exterior Walls: synthetic siding

Foundation: concrete block

Significant Architectural Features:

Decorative metal supports and railing; 2 entries, 1 w wood panel door; 2/2 dhs windows; brick chimney centered in front slope

Alterations: Siding

Architect(s)/Builder(s):

Historical Information

Historical Information:

Source of Information:

Digital Photo ID(s): 01304001.tif



Program Management

Recorded by: Brockington; Sheldon Owens

Date Recorded: 4/24/2017

Statewide Survey of Historic Properties
State Historic Preservation Office
South Carolina Department of Archives and History
8301 Parklane Rd.
Columbia, SC 29223-4905 (803) 896-6100

Control Number: U / 83 / 1305
Status County No Site No
Quad Name: Greer
Tax Map No.: 9-04-05-050.00

Intensive Documentation Form

Identification

Historic Name: Unidentified House

Common Name:

Address/Location: 20 19th St

City: Greer County: Spartanburg

Vicinity of:

Ownership: Private Category: building

Historical Use: Domestic

Current Use: Domestic

National Register of Historic Places Information

SHPO National Register Determination: Not Eligible

Notes on National Register Status:

Other Designation:

Property Description

Construction Date: C. 1920 Commercial Form: Stories: 1 story

Alteration Date: Historic Core Shape: rectangular

Roof Features

Porch Features

Shape: gable, lateral

Porch Width: facade

Materials: composition shingle

Shape: shed

Construction Method: frame

Exterior Walls: synthetic siding

Foundation: stuccoed masonry

Significant Architectural Features:

Decorative metal supports and railing; wood panel door; 2/2 dhs windows

Alterations: Siding

Architect(s)/Builder(s):

Historical Information

Historical Information:

Source of Information:

Digital Photo ID(s): 01305001.tif



Program Management

Recorded by: Brockington; Sheldon Owens

Date Recorded: 4/24/2017

Statewide Survey of Historic Properties
State Historic Preservation Office
South Carolina Department of Archives and History
8301 Parklane Rd.
Columbia, SC 29223-4905 (803) 896-6100

Control Number: U / 83 / 1306
Status County No Site No
Quad Name: Greer
Tax Map No.: 9-03-13-103.00

Intensive Documentation Form

Identification

Historic Name: Unidentified House

Common Name:

Address/Location: 218 E Arlington Ave

City: Greer County: Spartanburg

Vicinity of:

Ownership: Private Category: building

Historical Use: Domestic

Current Use: Domestic

National Register of Historic Places Information

SHPO National Register Determination: Not Eligible

Notes on National Register Status:

Other Designation:

Property Description

Construction Date: C. 1930s Commercial Form: Stories: 1 story

Alteration Date: Historic Core Shape: rectangular

Roof Features

Porch Features

Shape: gable, end to front

Porch Width: facade

Materials: composition shingle

Shape: gable

Construction Method: frame

Exterior Walls: German or Novelty siding

Foundation: brick pier with fill

Significant Architectural Features:

Square wood supports atop brick piers; exposed rafters; decorative beam ends; 4/1 dhs windows, paired; 2 brick chimneys, side exterior and side slope

Alterations:

Architect(s)/Builder(s):

Historical Information

Historical Information:

Source of Information:

Digital Photo ID(s): 01306001.tif



Program Management

Recorded by: Brockington; Sheldon Owens

Date Recorded: 4/24/2017

Statewide Survey of Historic Properties
State Historic Preservation Office
South Carolina Department of Archives and History
8301 Parklane Rd.
Columbia, SC 29223-4905 (803) 896-6100

Control Number: U / 83 / 1307
Status County No Site No
Quad Name: Greer
Tax Map No.: 9-03-13-102.01

Intensive Documentation Form

Identification

Historic Name: Unidentified House

Common Name:

Address/Location: 216 E Arlington Ave

City: Greer

County: Spartanburg

Vicinity of:

Ownership: Private

Category: building

Historical Use: Domestic

Current Use: Domestic

National Register of Historic Places Information

SHPO National Register Determination: Not Eligible

Notes on National Register Status:

Other Designation:

Property Description

Construction Date: C. 1950s

Commercial Form:

Stories: 1 story

Alteration Date:

Historic Core Shape: rectangular

Roof Features

Porch Features

Shape: hip

Porch Width: facade

Materials: composition shingle

Shape: engaged

Construction Method: frame

Exterior Walls: synthetic siding

Foundation: brick

Significant Architectural Features:

Ranch; decorative metal supports and railing; wood door w fixed lights; wide eaves; engaged end carport; 3 part focal window, 2/2 dhs windows; brick chimney, end exterior within carport

Alterations:

Architect(s)/Builder(s):

Historical Information

Historical Information:

Source of Information:

Digital Photo ID(s): 01307001.tif



Program Management

Recorded by: Brockington; Sheldon Owens

Date Recorded: 4/24/2017

Statewide Survey of Historic Properties
State Historic Preservation Office
South Carolina Department of Archives and History
8301 Parklane Rd.
Columbia, SC 29223-4905 (803) 896-6100

Control Number: U / 83 / 1308
Status County No Site No
Quad Name: Greer
Tax Map No.: 9-03-13-101.01

Intensive Documentation Form

Identification

Historic Name: Unidentified House

Common Name:

Address/Location: 214 E Arlington Ave

City: Greer

County: Spartanburg

Vicinity of:

Ownership: Private

Category: building

Historical Use: Domestic

Current Use: Domestic

National Register of Historic Places Information

SHPO National Register Determination: Not Eligible

Notes on National Register Status:

Other Designation:

Property Description

Construction Date: C. 1940

Commercial Form:

Stories: 1 story

Alteration Date:

Historic Core Shape: rectangular

Roof Features

Porch Features

Shape: gable, lateral

Porch Width: entrance bay only

Materials: composition shingle

Shape: shed

Construction Method: frame

Exterior Walls: synthetic siding

Foundation: brick

Significant Architectural Features:

Decorative metal supports, railing and awning; wood panel door w fan lights; gable projection

Alterations:

Windows; siding

Architect(s)/Builder(s):

Historical Information

Historical Information:

Source of Information:

Digital Photo ID(s): 01308001.tif



Program Management

Recorded by: Brockington; Sheldon Owens

Date Recorded: 4/24/2017

Statewide Survey of Historic Properties
State Historic Preservation Office
South Carolina Department of Archives and History
8301 Parklane Rd.
Columbia, SC 29223-4905 (803) 896-6100

Control Number: U / 83 / 1309
Status County No Site No
Quad Name: Greer
Tax Map No.: 9-03-09-084.00

Intensive Documentation Form

Identification

Historic Name: Unidentified House

Common Name:

Address/Location: 301 Moss St

City: Greer

County: Spartanburg

Vicinity of:

Ownership: Private

Category: building

Historical Use: Domestic

Current Use: Domestic

National Register of Historic Places Information

SHPO National Register Determination: Not Eligible

Notes on National Register Status:

Other Designation:

Property Description

Construction Date: C. 1920

Commercial Form:

Stories: 1 story

Alteration Date:

Historic Core Shape: rectangular

Roof Features

Porch Features

Shape: gable, lateral

Porch Width: facade

Materials: composition shingle

Shape: shed

Construction Method: frame

Exterior Walls: asbestos shingle

Foundation: brick pier with fill

Significant Architectural Features:

Decorative metal supports; wood panel door; exposed rafters; 3/1 dhs windows; rear gable addition

Alterations: Addition

Architect(s)/Builder(s):

Historical Information

Historical Information:

Source of Information:

Digital Photo ID(s): 01309001.tif



Program Management

Recorded by: Brockington; Sheldon Owens

Date Recorded: 4/24/2017

Statewide Survey of Historic Properties
State Historic Preservation Office
South Carolina Department of Archives and History
8301 Parklane Rd.
Columbia, SC 29223-4905 (803) 896-6100

Control Number: U / 83 / 1310
Status County No Site No
Quad Name: Greer
Tax Map No.: 9-03-09-090.00

Intensive Documentation Form

Identification

Historic Name: Unidentified House

Common Name:

Address/Location: 212 Harris St

City: Greer

County: Spartanburg

Vicinity of:

Ownership: Private

Category: building

Historical Use: Domestic

Current Use: Domestic

National Register of Historic Places Information

SHPO National Register Determination: Not Eligible

Notes on National Register Status:

Other Designation:

Property Description

Construction Date: C. 1940

Commercial Form:

Stories: 1 story

Alteration Date:

Historic Core Shape: rectangular

Roof Features

Porch Features

Shape: cross gable

Porch Width: facade

Materials: composition shingle

Shape: gable

Construction Method: frame

Exterior Walls: synthetic siding

Foundation: brick pier with fill

Significant Architectural Features:

Decorative metal supports and railing; wood door w diamond lights; exposed rafters; 2/2 dhs windows; side gable addition; brick chimney on ridge of addition

Alterations:

Siding; addition

Architect(s)/Builder(s):

Historical Information

Historical Information:

Source of Information:

Digital Photo ID(s): 01310001.tif



Program Management

Recorded by: Brockington; Sheldon Owens

Date Recorded: 4/24/2017

Statewide Survey of Historic Properties
State Historic Preservation Office
South Carolina Department of Archives and History
8301 Parklane Rd.
Columbia, SC 29223-4905 (803) 896-6100

Control Number: U / 83 / 1311
Status County No Site No
Quad Name: Greer
Tax Map No.: 9-03-09-062.00

Intensive Documentation Form

Identification

Historic Name: Unidentified House

Common Name:

Address/Location: 205 Harris St

City: Greer

County: Spartanburg

Vicinity of:

Ownership: Private

Category: building

Historical Use: Domestic

Current Use: Domestic

National Register of Historic Places Information

SHPO National Register Determination: Not Eligible

Notes on National Register Status:

Other Designation:

Property Description

Construction Date: C. 1920s

Commercial Form:

Stories: 1 story

Alteration Date:

Historic Core Shape: square

Roof Features

Porch Features

Shape: hip

Porch Width: facade

Materials: composition shingle

Shape: hip

Construction Method: frame

Exterior Walls: asbestos shingle

Foundation: brick pier with fill

Significant Architectural Features:

Decorative metal supports and railing; 3 part focal window; brick chimney, side slope; rear hip addition

Alterations:

Windows; addition

Architect(s)/Builder(s):

Historical Information

Historical Information:

Source of Information:

Digital Photo ID(s): 01311001.tif



Program Management

Recorded by: Brockington; Sheldon Owens

Date Recorded: 4/24/2017

Statewide Survey of Historic Properties
State Historic Preservation Office
South Carolina Department of Archives and History
8301 Parklane Rd.
Columbia, SC 29223-4905 (803) 896-6100

Control Number: U / 83 / 1312
Status County No Site No
Quad Name: Greer
Tax Map No.: 9-03-09-086.00

Intensive Documentation Form

Identification

Historic Name: Unidentified House

Common Name:

Address/Location: 204 Harris St

City: Greer

County: Spartanburg

Vicinity of:

Ownership: Private

Category: building

Historical Use: Domestic

Current Use: Domestic

National Register of Historic Places Information

SHPO National Register Determination: Not Eligible

Notes on National Register Status:

Other Designation:

Property Description

Construction Date: C. 1940

Commercial Form:

Stories: 1 story

Alteration Date:

Historic Core Shape: rectangular

Roof Features

Porch Features

Shape: gable, end to front

Porch Width: facade

Materials: composition shingle

Shape: gable

Construction Method: frame

Exterior Walls: synthetic siding

Foundation: brick pier with fill

Significant Architectural Features:

Decorative metal supports and railing; 6/6 dhs windows; brick chimney on ridge; rear shed addition

Alterations:

Siding; addition

Architect(s)/Builder(s):

Historical Information

Historical Information:

Source of Information:

Digital Photo ID(s): 01312001.tif



Program Management

Recorded by: Brockington; Sheldon Owens

Date Recorded: 4/24/2017

Statewide Survey of Historic Properties
State Historic Preservation Office
South Carolina Department of Archives and History
8301 Parklane Rd.
Columbia, SC 29223-4905 (803) 896-6100

Control Number: U / 83 / 1313
Status County No Site No
Quad Name: Greer
Tax Map No.: 9-04-01-080.00

Intensive Documentation Form

Identification

Historic Name: Unidentified House

Common Name:

Address/Location: 101 S Line St

City: Greer

County: Spartanburg

Vicinity of:

Ownership: Private

Category: building

Historical Use: Domestic

Current Use: Religion

National Register of Historic Places Information

SHPO National Register Determination: Not Eligible

Notes on National Register Status:

Other Designation:

Property Description

Construction Date: C. 1915

Commercial Form:

Stories: 1 story

Alteration Date:

Historic Core Shape: rectangular

Roof Features

Porch Features

Shape: gable, end to front

Porch Width: facade

Materials: composition shingle

Shape: gable

Construction Method: frame

Exterior Walls: synthetic siding

Foundation: brick pier with fill

Significant Architectural Features:

Decorative metal supports and railing; gable projection; windows in 2s and 4s; rear shed addition

Alterations:

Windows; door; siding; addition

Architect(s)/Builder(s):

Historical Information

Historical Information:

Source of Information:

Digital Photo ID(s): 01313001.tif



Program Management

Recorded by: Brockington; Sheldon Owens

Date Recorded: 4/25/2017

Statewide Survey of Historic Properties
State Historic Preservation Office
South Carolina Department of Archives and History
8301 Parklane Rd.
Columbia, SC 29223-4905 (803) 896-6100

Control Number: U / 83 / 1314
Status County No Site No
Quad Name: Greer
Tax Map No.: 9-04-01-120.01

Intensive Documentation Form

Identification

Historic Name: Unidentified House

Common Name:

Address/Location: 3 12th St

City: Greer County: Spartanburg

Vicinity of:

Ownership: Private Category: building

Historical Use: Domestic

Current Use: Domestic

National Register of Historic Places Information

SHPO National Register Determination: Not Eligible

Notes on National Register Status:

Other Designation:

Property Description

Construction Date: C. 1930s Commercial Form: Stories: 1 story

Alteration Date: Historic Core Shape: rectangular

Roof Features

Shape: cross gable

Materials: composition shingle

Porch Features

Porch Width: facade

Shape: shed

Construction Method: frame

Exterior Walls: brick veneer

Foundation: not visible

Significant Architectural Features:

Tudor elements; decorative metal supports and railing w awning porch roof, porch extended to gable porch w segmental arch, screened; round arch door w fixed light and quarry face stone detailing surround; steep pitch; flared eaves; hip dormer; 6/6 dhs windows, 2s and 3s; brick chimney in rear slope; rear hip additions

Alterations: Some windows; porch; additions

Architect(s)/Builder(s):

Historical Information

Historical Information:

Source of Information:

Digital Photo ID(s): 01314001.tif



Program Management

Recorded by: Brockington; Sheldon Owens

Date Recorded: 4/25/2017

Statewide Survey of Historic Properties
State Historic Preservation Office
South Carolina Department of Archives and History
8301 Parklane Rd.
Columbia, SC 29223-4905 (803) 896-6100

Control Number: U / 83 / 1315
Status County No Site No
Quad Name: Greer
Tax Map No.: 9-04-01-118.00

Intensive Documentation Form

Identification

Historic Name: Victor Baptist Church
Common Name: Iglesia de Cristo
Address/Location: 105 S Line St

City: Greer County: Spartanburg

Vicinity of:

Ownership: Private Category: building

Historical Use: Religion

Current Use: Religion

National Register of Historic Places Information

SHPO National Register Determination: Eligible

Notes on National Register Status:

Other Designation:

Property Description

Construction Date: C. 1942 Commercial Form: Stories: 2 stories

Alteration Date: Historic Core Shape: T

Roof Features

Shape: cross gable

Materials: composition shingle

Porch Features

Porch Width: facade

Shape: engaged

Construction Method: masonry

Exterior Walls: brick veneer

Foundation: basement

Significant Architectural Features:

Entry stoop w decorative metal railing, full height Doric pilasters; 3 entries w simple surrounds and wood panel doors, center double; pedimented front; entablature details; round, 6/6 and 20/20 dhs stained glass windows, some unstained and paired; copper domed bell tower w finial on ridge; side entries w wood frame stained glass doors and transom lights; decorative brick and concrete detailing, pilasters; brick chimney in rear slope; historic ancillary flat roof building joined at rear

Alterations: Rear building

Architect(s)/Builder(s):

Historical Information

Historical Information:

Source of Information: victorbaptist.com

Digital Photo ID(s): 01315001.tif



Program Management

Recorded by: Brockington; Sheldon Owens

Date Recorded: 4/25/2017

Statewide Survey of Historic Properties
State Historic Preservation Office
South Carolina Department of Archives and History
8301 Parklane Rd.
Columbia, SC 29223-4905 (803) 896-6100

Control Number: U / 83 / 1316
Status County No Site No
Quad Name: Greer
Tax Map No.: 9-03-13-065.00

Intensive Documentation Form

Identification

Historic Name: Greer Bottling Company

Common Name:

Address/Location: 105 ARLINGTON RD

City: Greer County: Spartanburg

Vicinity of:

Ownership: Private Category: building

Historical Use: Commerce/Trade

Current Use: Commerce/Trade

National Register of Historic Places Information

SHPO National Register Determination: Not Eligible

Notes on National Register Status:

Other Designation:

Property Description

Construction Date: C. 1940 Commercial Form: 1-part commercial block Stories: 1 story

Alteration Date: Historic Core Shape: rectangular

Roof Features

Shape: gable, end to front

Materials: composition shingle

Porch Features

Porch Width:

Shape:

Construction Method: masonry

Exterior Walls: brick veneer

Foundation: not visible

Significant Architectural Features:

Fabric awnings; entry and garage door entry; stepped parapet; historic full length side flat roof addition, entry w side lights, storefront display window; side garage entry w historic wood double doors; hinged 3 light windows

Alterations: Some doors; display window

Architect(s)/Builder(s):

Historical Information

Historical Information:

Source of Information: Joda Hiatt

Digital Photo ID(s): 01316001.tif



Program Management

Recorded by: Brockington; Sheldon Owens

Date Recorded: 4/25/2017

Statewide Survey of Historic Properties
State Historic Preservation Office
South Carolina Department of Archives and History
8301 Parklane Rd.
Columbia, SC 29223-4905 (803) 896-6100

Control Number: U / 83 / 1317
Status County No Site No
Quad Name: Greer
Tax Map No.: 9-03-13-045.00

Intensive Documentation Form

Identification

Historic Name: Unidentified House

Common Name:

Address/Location: 202 Arlington Rd

City: Greer County: Spartanburg

Vicinity of:

Ownership: Private Category: building

Historical Use: Domestic

Current Use: Domestic

National Register of Historic Places Information

SHPO National Register Determination: Not Eligible

Notes on National Register Status:

Other Designation:

Property Description

Construction Date: C. 1920s Commercial Form: Stories: 1 story

Alteration Date: Historic Core Shape: rectangular

Roof Features

Porch Features

Shape: gable, lateral

Porch Width: facade

Materials: composition shingle

Shape: shed

Construction Method: frame

Exterior Walls: synthetic siding

Foundation: stuccoed masonry

Significant Architectural Features:

Square wood supports and railing; gable dormer w historic vent and weatherboard; gable projections; possibly altered hip roof; decorative vergeboard; brick chimney, side slope; rear shed addition

Alterations: Windows; door; addition; siding

Architect(s)/Builder(s):

Historical Information

Historical Information:

Source of Information:

Digital Photo ID(s): 01317001.tif



Program Management

Recorded by: Brockington; Sheldon Owens

Date Recorded: 4/25/2017

Statewide Survey of Historic Properties
State Historic Preservation Office
South Carolina Department of Archives and History
8301 Parklane Rd.
Columbia, SC 29223-4905 (803) 896-6100

Control Number: U / 83 / 1318
Status County No Site No
Quad Name: Greer
Tax Map No.: 9-03-13-046.00

Intensive Documentation Form

Identification

Historic Name: Unidentified House

Common Name:

Address/Location: 204 Arlington Rd

City: Greer

County: Spartanburg

Vicinity of:

Ownership: Private

Category: building

Historical Use: Domestic

Current Use: Domestic

National Register of Historic Places Information

SHPO National Register Determination: Not Eligible

Notes on National Register Status:

Other Designation:

Property Description

Construction Date: C. 1940

Commercial Form:

Stories: 1 story

Alteration Date:

Historic Core Shape: rectangular

Roof Features

Porch Features

Shape: gable, lateral

Porch Width: entrance bay only

Materials: composition shingle

Shape: gable

Construction Method: frame

Exterior Walls: synthetic siding

Foundation: brick

Significant Architectural Features:

Decorative metal supports; wood panel door w fixed lights; 3 part focal, 3/1 and 4/1 dhs windows, paired; brick chimney, front slope; gable projection

Alterations: Siding

Architect(s)/Builder(s):

Historical Information

Historical Information:

Source of Information:

Digital Photo ID(s): 01318001.tif



Program Management

Recorded by: Brockington; Sheldon Owens

Date Recorded: 4/25/2017

Statewide Survey of Historic Properties
State Historic Preservation Office
South Carolina Department of Archives and History
8301 Parklane Rd.
Columbia, SC 29223-4905 (803) 896-6100

Control Number: U / 83 / 1319
Status County No Site No
Quad Name: Greer
Tax Map No.: 9-03-13-047.00

Intensive Documentation Form

Identification

Historic Name: Unidentified House

Common Name:

Address/Location: 206 Arlington Rd

City: Greer County: Spartanburg

Vicinity of:

Ownership: Private Category: building

Historical Use: Domestic

Current Use: Domestic

National Register of Historic Places Information

SHPO National Register Determination: Not Eligible

Notes on National Register Status:

Other Designation:

Property Description

Construction Date: C. 1940 Commercial Form: Stories: 1 story

Alteration Date: Historic Core Shape: rectangular

Roof Features

Shape: gable, lateral

Materials: composition shingle

Porch Features

Porch Width: entrance bay only

Shape: gable

Construction Method: frame

Exterior Walls: asbestos shingle

Foundation: brick pier with fill

Significant Architectural Features:

Decorative metal supports; wood panel door; exposed rafters; 2/2 dhs windows; brick chimney centered in rear slope; rear shed and gable additions

Alterations: Additions

Architect(s)/Builder(s):

Historical Information

Historical Information:

Source of Information:

Digital Photo ID(s): 01319001.tif



Program Management

Recorded by: Brockington; Sheldon Owens

Date Recorded: 4/25/2017

Statewide Survey of Historic Properties
State Historic Preservation Office
South Carolina Department of Archives and History
8301 Parklane Rd.
Columbia, SC 29223-4905 (803) 896-6100

Control Number: U / 83 / 1320
Status County No Site No
Quad Name: Greer
Tax Map No.: 9-03-13-048.00

Intensive Documentation Form

Identification

Historic Name: Unidentified House

Common Name:

Address/Location: 208 Arlington Rd

City: Greer

County: Spartanburg

Vicinity of:

Ownership: Private

Category: building

Historical Use: Domestic

Current Use: Domestic

National Register of Historic Places Information

SHPO National Register Determination: Not Eligible

Notes on National Register Status:

Other Designation:

Property Description

Construction Date: C. 1920s

Commercial Form:

Stories: 1 story

Alteration Date:

Historic Core Shape: rectangular

Roof Features

Porch Features

Shape: gable, lateral

Porch Width: full facade

Materials: composition shingle

Shape: shed

Construction Method: frame

Exterior Walls: asbestos shingle

Foundation: brick pier with fill

Significant Architectural Features:

Decorative metal supports and railing atop brick piers; gable dormer; 4/1 dhs windows, paired; 2 brick chimneys, end exterior and rear slope; rear gable addition

Alterations: Addition

Architect(s)/Builder(s):

Historical Information

Historical Information:

Source of Information:

Digital Photo ID(s): 01320001.tif



Program Management

Recorded by: Brockington; Sheldon Owens

Date Recorded: 4/25/2017

Statewide Survey of Historic Properties
State Historic Preservation Office
South Carolina Department of Archives and History
8301 Parklane Rd.
Columbia, SC 29223-4905 (803) 896-6100

Control Number: U / 83 / 1321
Status County No Site No
Quad Name: Greer
Tax Map No.: 9-03-13-055.00

Intensive Documentation Form

Identification

Historic Name: Unidentified Commercial Building

Common Name:

Address/Location: 300 Arlington Rd

City: Greer

County: Spartanburg

Vicinity of:

Ownership: Private

Category: building

Historical Use: Commerce/Trade

Current Use: Unknown

National Register of Historic Places Information

SHPO National Register Determination: Not Eligible

Notes on National Register Status:

Other Designation:

Property Description

Construction Date: C. 1950

Commercial Form: 1-part commercial block

Stories: 1 story

Alteration Date:

Historic Core Shape: rectangular

Roof Features

Porch Features

Shape: flat

Porch Width:

Materials: rolled roofing

Shape:

Construction Method: masonry

Exterior Walls: brick veneer

Foundation: not visible

Significant Architectural Features:

General store; flat metal awning across front; metal frame glass double doors and storefront display windows, decorative metal security bars; parapet w terra cotta cap; loading port w awning and double doors on side

Alterations:

Architect(s)/Builder(s):

Historical Information

Historical Information:

Source of Information:

Digital Photo ID(s): 01321001.tif



Program Management

Recorded by: Brockington; Sheldon Owens

Date Recorded: 4/25/2017

Statewide Survey of Historic Properties
State Historic Preservation Office
South Carolina Department of Archives and History
8301 Parklane Rd.
Columbia, SC 29223-4905 (803) 896-6100

Control Number: U / 83 / 1322
Status County No Site No
Quad Name: Greer
Tax Map No.: 9-03-13-056.00

Intensive Documentation Form

Identification

Historic Name: Unidentified House

Common Name:

Address/Location: 302A Arlington Rd

City: Greer County: Spartanburg

Vicinity of:

Ownership: Private Category: building

Historical Use: Domestic

Current Use: Domestic

National Register of Historic Places Information

SHPO National Register Determination: Not Eligible

Notes on National Register Status:

Other Designation:

Property Description

Construction Date: C. 1920s Commercial Form: Stories: 1 story

Alteration Date: Historic Core Shape: rectangular

Roof Features

Porch Features

Shape: gable, end to front

Porch Width: facade

Materials: composition shingle

Shape: hip

Construction Method: frame

Exterior Walls: synthetic siding

Foundation: brick pier with fill

Significant Architectural Features:

Square brick supports atop brick piers; 2 entries; 3/1 dhs windows, paired; rear shed addition

Alterations: Most windows; siding; doors; addition

Architect(s)/Builder(s):

Historical Information

Historical Information:

Source of Information:

Digital Photo ID(s): 01322001.tif



Program Management

Recorded by: Brockington; Sheldon Owens

Date Recorded: 4/25/2017

Statewide Survey of Historic Properties
State Historic Preservation Office
South Carolina Department of Archives and History
8301 Parklane Rd.
Columbia, SC 29223-4905 (803) 896-6100

Control Number: U / 45 / 3998
Status County No Site No
Quad Name: Taylors
Tax Map No.: T014000303501

Intensive Documentation Form

Identification

Historic Name: Unidentified House

Common Name:

Address/Location: 104A Dill St

City: Greer

County: Greenville

Vicinity of:

Ownership: Private

Category: building

Historical Use: Domestic

Current Use: Domestic

National Register of Historic Places Information

SHPO National Register Determination: Not Eligible

Notes on National Register Status:

Other Designation:

Property Description

Construction Date: C. 1945

Commercial Form:

Stories: 1 story

Alteration Date:

Historic Core Shape: rectangular

Roof Features

Porch Features

Shape: gable, lateral

Porch Width: entrance bay only

Materials: composition shingle

Shape: gable

Construction Method: frame

Exterior Walls: synthetic siding

Foundation: concrete block

Significant Architectural Features:

6/6 DHS; decorative brackets; brick chimney on ridge; wood panel door; rear addition; modern mobile home W of house

Alterations:

Siding; porch; addition

Architect(s)/Builder(s):

Historical Information

Historical Information:

Source of Information:

Digital Photo ID(s): 03998001.tif



Program Management

Recorded by: Brockington; Sheldon Owens

Date Recorded: 3/13/2017

Statewide Survey of Historic Properties
State Historic Preservation Office
South Carolina Department of Archives and History
8301 Parklane Rd.
Columbia, SC 29223-4905 (803) 896-6100

Control Number: U / 45 / 3999
Status County No Site No
Quad Name: Taylors
Tax Map No.: T014000303600

Intensive Documentation Form

Identification

Historic Name: Unidentified House

Common Name:

Address/Location: 108 Dill St

City: Greer

County: Greenville

Vicinity of:

Ownership: Private

Category: building

Historical Use: Domestic

Current Use: Domestic

National Register of Historic Places Information

SHPO National Register Determination: Not Eligible

Notes on National Register Status:

Other Designation:

Property Description

Construction Date: C. 1960

Commercial Form:

Stories: 1 story

Alteration Date:

Historic Core Shape: rectangular

Roof Features

Porch Features

Shape: gable, lateral

Porch Width: facade

Materials: composition shingle

Shape: engaged

Construction Method: frame

Exterior Walls: brick veneer

Foundation: not visible

Significant Architectural Features:

Decorative wood panel door; 6/6 DHS; 16 pane picture window flanked by 4/4 DHS; linear ranch; engaged carport; decorative brick screen wall supports; small room at back of garage

Alterations:

Architect(s)/Builder(s):

Historical Information

Historical Information:

Source of Information:

Digital Photo ID(s): 03999001.tif



Program Management

Recorded by: Brockington; Sheldon Owens

Date Recorded: 3/13/2017

Statewide Survey of Historic Properties
State Historic Preservation Office
South Carolina Department of Archives and History
8301 Parklane Rd.
Columbia, SC 29223-4905 (803) 896-6100

Control Number: U / 45 / 4000
Status County No Site No
Quad Name: Greer
Tax Map No.: G020000603000

Intensive Documentation Form

Identification

Historic Name: Unidentified Commercial Building

Common Name:

Address/Location: 115 School St

City: Greer County: Greenville

Vicinity of:

Ownership: Private Category: building

Historical Use: Commerce/Trade

Current Use: Commerce/Trade

National Register of Historic Places Information

SHPO National Register Determination: Not Eligible

Notes on National Register Status:

Other Designation:

Property Description

Construction Date: C. 1940 Commercial Form: 1-part commercial block Stories: 2 stories

Alteration Date: Historic Core Shape: rectangular

Roof Features

Shape: flat

Materials: rolled roofing

Porch Features

Porch Width:

Shape:

Construction Method: masonry

Exterior Walls: brick

Foundation: brick

Significant Architectural Features:

Recessed entry; historic glass door w side light; window front; metal awning; solder brick decorative details across top; parapet roof with terra cotta cap; brick chimney built into S wall; historic metal casement windows along N wall on basement level; historic rear addition; 2 story with 2d story at street level, entry at rear 1st story

Alterations: Awning; addition

Architect(s)/Builder(s):

Historical Information

Historical Information:

Source of Information:

Digital Photo ID(s): 04000001.tif



Program Management

Recorded by: Brockington; Sheldon Owens

Date Recorded: 3/13/2017

Statewide Survey of Historic Properties
State Historic Preservation Office
South Carolina Department of Archives and History
8301 Parklane Rd.
Columbia, SC 29223-4905 (803) 896-6100

Control Number: U / 45 / 4001
Status County No Site No
Quad Name: Greer
Tax Map No.: G020000500100

Intensive Documentation Form

Identification

Historic Name: Unidentified Commercial Building

Common Name:

Address/Location: 200 School St

City: Greer County: Greenville

Vicinity of:

Ownership: Private Category: building

Historical Use: Domestic

Current Use: Commerce/Trade

National Register of Historic Places Information

SHPO National Register Determination: Not Eligible

Notes on National Register Status:

Other Designation:

Property Description

Construction Date: C. 1915 Commercial Form: Stories: 2 stories

Alteration Date: Historic Core Shape: L

Roof Features

Porch Features

Shape: hip

Porch Width: full facade

Materials: composition shingle

Shape: hip

Construction Method: frame

Exterior Walls: synthetic siding

Foundation: brick

Significant Architectural Features:

2 story porch w modern fluted columns and decorative metal railing; entry offset S w modern door, broken pediment w finial and fixed transom window; modern storm windows, some paired w faux shutters; 1st story bay window on N side; large brick chimney at intersection of L ridge; rear 1 story hip addition

Alterations: Porch; door; windows; addition

Architect(s)/Builder(s):

Historical Information

Historical Information:

Source of Information:

Digital Photo ID(s): 04001001.tif



Program Management

Recorded by: Brockington; Sheldon Owens

Date Recorded: 3/13/2017

Statewide Survey of Historic Properties
State Historic Preservation Office
South Carolina Department of Archives and History
8301 Parklane Rd.
Columbia, SC 29223-4905 (803) 896-6100

Control Number: U / 45 / 4002
Status County No Site No
Quad Name: Greer
Tax Map No.: G020000603200

Intensive Documentation Form

Identification

Historic Name: Unidentified Commercial Building

Common Name:

Address/Location: 207 Randall St

City: Greer County: Greenville

Vicinity of:

Ownership: Private Category: building

Historical Use: Commerce/Trade

Current Use: Commerce/Trade

National Register of Historic Places Information

SHPO National Register Determination: Not Eligible

Notes on National Register Status:

Other Designation:

Property Description

Construction Date: C. 1940 Commercial Form: 1-part commercial block Stories: 1 story

Alteration Date: Historic Core Shape: rectangular

Roof Features

Shape: flat

Materials: rolled roofing

Porch Features

Porch Width:

Shape:

Construction Method: masonry

Exterior Walls: brick

Foundation: brick

Significant Architectural Features:

Decorative storefront display windows w 2 entries w modern doors; parapet w terra cotta cap; brick chimney built into W wall; modern metal awnings

Alterations: Doors; awning

Architect(s)/Builder(s):

Historical Information

Historical Information:

Source of Information:

Digital Photo ID(s): 04002001.tif



Program Management

Recorded by: Brockington; Sheldon Owens

Date Recorded: 3/13/2017

Statewide Survey of Historic Properties
State Historic Preservation Office
South Carolina Department of Archives and History
8301 Parklane Rd.
Columbia, SC 29223-4905 (803) 896-6100

Control Number: U / 45 / 4003
Status County No Site No
Quad Name: Greer
Tax Map No.: G020000602100

Intensive Documentation Form

Identification

Historic Name: Unidentified Commercial Building

Common Name:

Address/Location: 211 Randall St

City: Greer

County: Greenville

Vicinity of:

Ownership: Private

Category: building

Historical Use: Commerce/Trade

Current Use: Commerce/Trade

National Register of Historic Places Information

SHPO National Register Determination: Not Eligible

Notes on National Register Status:

Other Designation:

Property Description

Construction Date: C. 1940

Commercial Form: 1-part commercial block

Stories: 1 story

Alteration Date:

Historic Core Shape: rectangular

Roof Features

Porch Features

Shape: flat

Porch Width:

Materials: rolled roofing

Shape:

Construction Method: masonry

Exterior Walls: brick veneer

Foundation: concrete block

Significant Architectural Features:

Slightly recessed entry w historic replacement metal frame and glass door and storefront display windows; soldier brick decorative detail above entry; historic replacement metal awning; concrete block construction; parapet; fixed window on E side in ally

Alterations: Entry/windows; awning

Architect(s)/Builder(s):

Historical Information

Historical Information:

Source of Information:

Digital Photo ID(s): 04003001.tif



Program Management

Recorded by: Brockington; Sheldon Owens

Date Recorded: 3/13/2017

Statewide Survey of Historic Properties
State Historic Preservation Office
South Carolina Department of Archives and History
8301 Parklane Rd.
Columbia, SC 29223-4905 (803) 896-6100

Control Number: U / 45 / 4004
Status County No Site No
Quad Name: Greer
Tax Map No.: G020000601900

Intensive Documentation Form

Identification

Historic Name: Unidentified Commercial Building

Common Name:

Address/Location: 215 Randall St

City: Greer County: Greenville

Vicinity of:

Ownership: Private Category: building

Historical Use: Commerce/Trade

Current Use: Vacant/Not in Use

National Register of Historic Places Information

SHPO National Register Determination: Not Eligible

Notes on National Register Status:

Other Designation:

Property Description

Construction Date: C. 1945 Commercial Form: 1-part commercial block Stories: 1 story

Alteration Date: Historic Core Shape: rectangular

Roof Features

Shape: flat

Materials: rolled roofing

Porch Features

Porch Width:

Shape:

Construction Method: masonry

Exterior Walls: brick

Foundation: brick

Significant Architectural Features:

2 entries w historic replacement wood panel doors; central single pane storefront display window; metal awning; brick detailing above entry framing what would have been sign; 2 window ports bricked, 1 at either end of facade; entry on E side with metal awning and historic wood door with fixed glass; row of window ports along E side bricked in except for transoms; parapet w terra cotta cap

Alterations: Windows

Architect(s)/Builder(s):

Historical Information

Historical Information:

Source of Information:

Digital Photo ID(s): 04004001.tif



Program Management

Recorded by: Brockington; Sheldon Owens

Date Recorded: 3/13/2017

Statewide Survey of Historic Properties
State Historic Preservation Office
South Carolina Department of Archives and History
8301 Parklane Rd.
Columbia, SC 29223-4905 (803) 896-6100

Control Number: U / 45 / 4005
Status County No Site No
Quad Name: Greer
Tax Map No.: G020000500200

Intensive Documentation Form

Identification

Historic Name: Beck's Plumbing and Heating Company

Common Name:

Address/Location: 204 Randall St

City: Greer County: Greenville

Vicinity of:

Ownership: Private Category: building

Historical Use: Commerce/Trade

Current Use: Commerce/Trade

National Register of Historic Places Information

SHPO National Register Determination: Not Eligible

Notes on National Register Status:

Other Designation:

Property Description

Construction Date: C. 1945 Commercial Form: 1-part commercial block Stories: 2 stories

Alteration Date: Historic Core Shape: rectangular

Roof Features

Shape: flat

Materials: composition shingle

Porch Features

Porch Width:

Shape:

Construction Method: masonry

Exterior Walls: brick veneer

Foundation: concrete block

Significant Architectural Features:

Metal frame and glass entry and storefront display windows; 2d story at street level w steep slope revealing 1st story w entry at S rear; concrete block construction; parapet w terra cotta cap; modern domed cloth awning; modern fixed window on 2d story W side

Alterations: Entry/windows; awning

Architect(s)/Builder(s):

Historical Information

Historical Information:

Source of Information: The City of Greer, Reports to the Citizens, 1955
The City of Greer, Reports to the Citizens, 1955

Digital Photo ID(s): 04005001.tif



Program Management

Recorded by: Brockington; Sheldon Owens

Date Recorded: 3/13/2017

Statewide Survey of Historic Properties
State Historic Preservation Office
South Carolina Department of Archives and History
8301 Parklane Rd.
Columbia, SC 29223-4905 (803) 896-6100

Control Number: U / 45 / 4006
Status County No Site No
Quad Name: Greer
Tax Map No.: G025000200100

Intensive Documentation Form

Identification

Historic Name: First Presbyterian Church

Common Name:

Address/Location: 100 School St

City: Greer County: Greenville

Vicinity of:

Ownership: Private Category: building

Historical Use: Religion

Current Use: Religion

National Register of Historic Places Information

SHPO National Register Determination: Eligible

Notes on National Register Status:

Other Designation:

Property Description

Construction Date: 1922 Commercial Form: Stories: 2 stories

Alteration Date: Historic Core Shape: rectangular

Roof Features

Shape: flat

Materials: rolled roofing

Porch Features

Porch Width: facade

Shape: pedimented gable

Construction Method: frame

Exterior Walls: brick veneer

Foundation: basement

Significant Architectural Features:

Double wood and glass doors w side lights; paired fluted, Corinthian columns of concrete and pressed sheet metal; rounded arch transom light of stained glass raised above door w key stone; 1/1 DHS stained glass windows; decorative copper dental molding; historic wrought iron lamp posts; raised basement level w modern storm windows; decorative molded concrete molding and pilaster capitals; large rounded arch stained glass windows along both sides; massive modern rear, S and SW additions; memorial garden directly W w brick posts and decorative metal fence

Alterations: Basement windows; additions

Architect(s)/Builder(s):

Historical Information

Historical Information:

Source of Information: Cornerstone

Digital Photo ID(s): 04006001.tif



Program Management

Recorded by: Brockington; Sheldon Owens

Date Recorded: 3/14/2017

Statewide Survey of Historic Properties
State Historic Preservation Office
South Carolina Department of Archives and History
8301 Parklane Rd.
Columbia, SC 29223-4905 (803) 896-6100

Control Number: U / 45 / 4007
Status County No Site No
Quad Name: Greer
Tax Map No.: G025000200400

Intensive Documentation Form

Identification

Historic Name: Unidentified House

Common Name:

Address/Location: 123 S Main St

City: Greer County: Greenville

Vicinity of:

Ownership: Private Category: building

Historical Use: Domestic

Current Use: Domestic

National Register of Historic Places Information

SHPO National Register Determination: Not Eligible

Notes on National Register Status:

Other Designation:

Property Description

Construction Date: C. 1950 Commercial Form: Stories: 1 story

Alteration Date: Historic Core Shape: rectangular

Roof Features

Shape: gable, lateral

Materials: composition shingle

Porch Features

Porch Width: facade

Shape: partially engaged

Construction Method: frame

Exterior Walls: brick veneer

Foundation: not visible

Significant Architectural Features:

Porch under protruding gable dormer w gable returns and massive square brick supports, 2 sets of steps; entry w original wood and multi light door and historic screen door, transom light, on NW wall of engaged porch; 6/6 DHS windows; formed concrete sills and decorative details within veneer; historic car garage S of house; brick chimney on ridge

Alterations:

Architect(s)/Builder(s):

Historical Information

Historical Information:

Source of Information:

Digital Photo ID(s): 04007001.tif



Program Management

Recorded by: Brockington; Sheldon Owens

Date Recorded: 3/14/2017

Statewide Survey of Historic Properties
State Historic Preservation Office
South Carolina Department of Archives and History
8301 Parklane Rd.
Columbia, SC 29223-4905 (803) 896-6100

Control Number: U / 45 / 4007.01
Status County No Site No
Quad Name: Greer
Tax Map No.: G025000200400

Intensive Documentation Form

Identification

Historic Name: Unidentified Garage

Common Name:

Address/Location: 123 S Main St

City: Greer

County: Greenville

Vicinity of:

Ownership: Private

Category: building

Historical Use: Domestic

Current Use: Domestic

National Register of Historic Places Information

SHPO National Register Determination: Not Eligible

Notes on National Register Status:

Other Designation:

Property Description

Construction Date: C. 1922

Commercial Form:

Stories: 1 story

Alteration Date:

Historic Core Shape: rectangular

Roof Features

Porch Features

Shape: gable, end to front

Porch Width:

Materials: composition shingle

Shape:

Construction Method: frame

Exterior Walls: brick veneer

Foundation: not visible

Significant Architectural Features:

Gable end returns; historic wood panel, pivot lifting garage door with fixed lights

Alterations:

Architect(s)/Builder(s):

Historical Information

Historical Information:

Source of Information:

Digital Photo ID(s): 04007002.tif



Program Management

Recorded by: Brockington; Sheldon Owens

Date Recorded: 3/14/2017

Statewide Survey of Historic Properties
State Historic Preservation Office
South Carolina Department of Archives and History
8301 Parklane Rd.
Columbia, SC 29223-4905 (803) 896-6100

Control Number: U / 45 / 4008
Status County No Site No
Quad Name: Greer
Tax Map No.: G025000200300

Intensive Documentation Form

Identification

Historic Name: Walker House

Common Name:

Address/Location: 105 Randall St

City: Greer County: Greenville

Vicinity of:

Ownership: Private Category: building

Historical Use: Domestic

Current Use: Domestic

National Register of Historic Places Information

SHPO National Register Determination: Eligible

Notes on National Register Status:

Other Designation:

Property Description

Construction Date: 1926 Commercial Form: Stories: 1 story

Alteration Date: Historic Core Shape: rectangular

Roof Features

Shape: gable, lateral

Materials: composition shingle

Porch Features

Porch Width: full facade

Shape: engaged

Construction Method: frame

Exterior Walls: wood shingle

Foundation: brick

Significant Architectural Features:

Craftsmen elements; central entry w wood panel door w fixed lights and transom lights; paired square wood porch supports on brick posts; large shed roof dormer w string of windows; exposed rafter ends; 8/1 DHS windows; decorative barge board; metal awnings; small, cove addition on E end, gable addition on W end, and gable additions on N rear; 2 brick chimneys just N of ridge, 1 brick chimney on rear addition; historic garage just N of house

Alterations: Awnings; additions

Architect(s)/Builder(s):

Historical Information

Historical Information:

Source of Information:

Digital Photo ID(s): 04008001.tif



Program Management

Recorded by: Brockington; Sheldon Owens

Date Recorded: 3/14/2017

Statewide Survey of Historic Properties
State Historic Preservation Office
South Carolina Department of Archives and History
8301 Parklane Rd.
Columbia, SC 29223-4905 (803) 896-6100

Control Number: U / 45 / 4008.01
Status County No Site No
Quad Name: Greer
Tax Map No.: G025000200300

Intensive Documentation Form

Identification

Historic Name: Unidentified Garage

Common Name:

Address/Location: 105 Randall St

City: Greer

County: Greenville

Vicinity of:

Ownership: Private

Category: building

Historical Use: Domestic

Current Use: Domestic

National Register of Historic Places Information

SHPO National Register Determination: Eligible

Notes on National Register Status:

Other Designation:

Property Description

Construction Date: C. 1930

Commercial Form:

Stories: 1 story

Alteration Date:

Historic Core Shape: rectangular

Roof Features

Porch Features

Shape: gable, end to front

Porch Width:

Materials: composition shingle

Shape:

Construction Method: frame

Exterior Walls: wood shingle

Foundation: slab construction

Significant Architectural Features:

Wood panel pivot rising garage door; metal shed off of E side

Alterations:

Architect(s)/Builder(s):

Historical Information

Historical Information:

Source of Information:

Digital Photo ID(s): 04008003.tif



Program Management

Recorded by: Brockington; Sheldon Owens

Date Recorded: 3/14/2017

Statewide Survey of Historic Properties
State Historic Preservation Office
South Carolina Department of Archives and History
8301 Parklane Rd.
Columbia, SC 29223-4905 (803) 896-6100

Control Number: U / 45 / 4008.02
Status County No Site No
Quad Name: Greer
Tax Map No.: G025000200300

Intensive Documentation Form

Identification

Historic Name: Greenhouse

Common Name:

Address/Location: 105 Randall St

City: Greer

County: Greenville

Vicinity of:

Ownership: Private

Category: building

Historical Use: Domestic

Current Use: Domestic

National Register of Historic Places Information

SHPO National Register Determination: Eligible

Notes on National Register Status:

Other Designation:

Property Description

Construction Date: C. 1950

Commercial Form:

Stories: 1 story

Alteration Date:

Historic Core Shape: rectangular

Roof Features

Porch Features

Shape: gambrel

Porch Width:

Materials: other

Shape:

Construction Method: masonry

Exterior Walls: concrete block

Foundation: concrete block

Significant Architectural Features:

Concrete block wall w metal frame and glass upper and roof; N of house

Alterations:

Architect(s)/Builder(s):

Historical Information

Historical Information:

Source of Information:

Digital Photo ID(s): 04008004.tif



Program Management

Recorded by: Brockington; Sheldon Owens

Date Recorded: 3/14/2017

Statewide Survey of Historic Properties
State Historic Preservation Office
South Carolina Department of Archives and History
8301 Parklane Rd.
Columbia, SC 29223-4905 (803) 896-6100

Control Number: U / 45 / 4009
Status County No Site No
Quad Name: Greer
Tax Map No.: G020000101700

Intensive Documentation Form

Identification

Historic Name: Unidentified House

Common Name:

Address/Location: 101 School St

City: Greer County: Greenville

Vicinity of:

Ownership: Private Category: building

Historical Use: Domestic

Current Use: Commerce/Trade

National Register of Historic Places Information

SHPO National Register Determination: Not Eligible

Notes on National Register Status:

Other Designation:

Property Description

Construction Date: C. 1920 Commercial Form: Stories: 2 stories

Alteration Date: Historic Core Shape: rectangular

Roof Features

Porch Features

Shape: gable, end to front

Porch Width: facade

Materials: composition shingle

Shape: gable-on-hip or shed

Construction Method: frame

Exterior Walls: synthetic siding

Foundation: brick

Significant Architectural Features:

Entry on N side of W facade w modern glass door; modern picture window; decorative metal porch supports and railing; modern storm windows; bay window on S side; historic 1 story hip rear addition

Alterations: Door; windows; porch; siding; addition

Architect(s)/Builder(s):

Historical Information

Historical Information:

Source of Information:

Digital Photo ID(s): 04009001.tif



Program Management

Recorded by: Brockington; Sheldon Owens

Date Recorded: 3/14/2017

Statewide Survey of Historic Properties
State Historic Preservation Office
South Carolina Department of Archives and History
8301 Parklane Rd.
Columbia, SC 29223-4905 (803) 896-6100

Control Number: U / 45 / 4010
Status County No Site No
Quad Name: Greer
Tax Map No.: G020000602700

Intensive Documentation Form

Identification

Historic Name: Davenport Memorial Library

Common Name:

Address/Location: 113 School St

City: Greer County: Greenville

Vicinity of:

Ownership: Private Category: building

Historical Use: Education

Current Use: Religion

National Register of Historic Places Information

SHPO National Register Determination: Eligible

Notes on National Register Status:

Other Designation:

Property Description

Construction Date: 1938 Commercial Form: Stories: 2 stories

Alteration Date: Historic Core Shape: square

Roof Features

Shape: flat

Materials: rolled roofing

Porch Features

Porch Width: entrance bay only

Shape: pedimented gable

Construction Method: masonry

Exterior Walls: brick

Foundation: brick

Significant Architectural Features:

Classical entry w turned wood Corinthian columns, wood panel door and transom light; entablature w dental molding ; parapet capped with formed cement; 12/12 modern storm windows w cement key stones; 2d story at street level, steep grade reveals all but W street side, windows along sides and entrance at rear, enclosed entrance on N side; brick chimney built into rear wall; brick steps along N side

Alterations:

Architect(s)/Builder(s):

Historical Information

Historical Information:

Source of Information: Belcher, Hiatt 2003

Digital Photo ID(s): 04010002.tif



Program Management

Recorded by: Brockington; Sheldon Owens

Date Recorded: 3/14/2017

Statewide Survey of Historic Properties
State Historic Preservation Office
South Carolina Department of Archives and History
8301 Parklane Rd.
Columbia, SC 29223-4905 (803) 896-6100

Control Number: U / 45 / 4011
Status County No Site No
Quad Name: Greer
Tax Map No.: G020000101603

Intensive Documentation Form

Identification

Historic Name: Unidentified Commercial Building

Common Name:

Address/Location: 101 Victoria St

City: Greer County: Greenville

Vicinity of:

Ownership: Private Category: building

Historical Use: Commerce/Trade

Current Use: Vacant/Not in Use

National Register of Historic Places Information

SHPO National Register Determination: Not Eligible

Notes on National Register Status:

Other Designation:

Property Description

Construction Date: C. 1950 Commercial Form: enframed window wall Stories: 1 story

Alteration Date: Historic Core Shape: square

Roof Features

Shape: flat

Materials: rolled roofing

Porch Features

Porch Width:

Shape:

Construction Method: masonry

Exterior Walls: brick veneer

Foundation: concrete block

Significant Architectural Features:

2 entries w wood frame and glass doors and storefront display windows; decorative brick patterns above entry; parapet capped with formed cement and terra cotta; metal casement windows along both sides; 2 rear entries; modern cloth awning w "R"

Alterations:

Architect(s)/Builder(s):

Historical Information

Historical Information:

Source of Information:

Digital Photo ID(s): 04011001.tif



Program Management

Recorded by: Brockington; Sheldon Owens

Date Recorded: 3/14/2017

Statewide Survey of Historic Properties
State Historic Preservation Office
South Carolina Department of Archives and History
8301 Parklane Rd.
Columbia, SC 29223-4905 (803) 896-6100

Control Number: U / 45 / 4012
Status County No Site No
Quad Name: Greer
Tax Map No.: G020000101500

Intensive Documentation Form

Identification

Historic Name: The Greer Citizen

Common Name:

Address/Location: 103 / 105 Victoria St

City: Greer County: Greenville

Vicinity of:

Ownership: Private Category: building

Historical Use: Commerce/Trade

Current Use: Vacant/Not in Use

National Register of Historic Places Information

SHPO National Register Determination: Not Eligible

Notes on National Register Status:

Other Designation:

Property Description

Construction Date: C. 1950 Commercial Form: 1-part commercial block Stories: 1 story

Alteration Date: Historic Core Shape: rectangular

Roof Features

Shape: flat

Materials: rolled roofing

Porch Features

Porch Width:

Shape:

Construction Method: masonry

Exterior Walls: brick veneer

Foundation: concrete block

Significant Architectural Features:

Central entry w metal frame and glass door flanked by large storefront display windows w formed cement sills; 2 horizontal slabs of concrete project above entry as modern style awnings w decorative brick details between them; fixed window on W side and multiple types of metal casement windows along E side

Alterations:

Architect(s)/Builder(s):

Historical Information

Historical Information:

Source of Information:

Digital Photo ID(s): 04012001.tif



Program Management

Recorded by: Brockington; Sheldon Owens

Date Recorded: 3/14/2017

Statewide Survey of Historic Properties
State Historic Preservation Office
South Carolina Department of Archives and History
8301 Parklane Rd.
Columbia, SC 29223-4905 (803) 896-6100

Control Number: U / 45 / 4013
Status County No Site No
Quad Name: Greer
Tax Map No.: G020000101801

Intensive Documentation Form

Identification

Historic Name: Unidentified Commercial Building

Common Name:

Address/Location: 117 S Main St

City: Greer County: Greenville

Vicinity of:

Ownership: Private Category: building

Historical Use: Commerce/Trade

Current Use: Commerce/Trade

National Register of Historic Places Information

SHPO National Register Determination: Not Eligible

Notes on National Register Status:

Other Designation:

Property Description

Construction Date: C. 1950 Commercial Form: 1-part commercial block Stories: 1 story

Alteration Date: Historic Core Shape: rectangular

Roof Features

Shape: flat

Materials: rolled roofing

Porch Features

Porch Width:

Shape:

Construction Method: masonry

Exterior Walls: brick veneer

Foundation: brick

Significant Architectural Features:

Central recessed entry w wood frame and glass door, side lights and storefront display windows; modern metal roof awning; parapet w formed concrete and terra cotta cap; rear portion seems to be split into 2 stories w steep grade from street; brick chimney w terra cotta pipe built into W wall of rear section; window ports on both stories of rear section bricked up

Alterations: Awning; bricked windows

Architect(s)/Builder(s):

Historical Information

Historical Information:

Source of Information:

Digital Photo ID(s): 04013001.tif



Program Management

Recorded by: Brockington; Sheldon Owens

Date Recorded: 3/14/2017

Statewide Survey of Historic Properties
State Historic Preservation Office
South Carolina Department of Archives and History
8301 Parklane Rd.
Columbia, SC 29223-4905 (803) 896-6100

Control Number: U / 45 / 4014
Status County No Site No
Quad Name: Greer
Tax Map No.: G020000101802

Intensive Documentation Form

Identification

Historic Name: Unidentified Commercial Building

Common Name:

Address/Location: 115 S Main St

City: Greer County: Greenville

Vicinity of:

Ownership: Private Category: building

Historical Use: Commerce/Trade

Current Use: Vacant/Not in Use

National Register of Historic Places Information

SHPO National Register Determination: Not Eligible

Notes on National Register Status:

Other Designation:

Property Description

Construction Date: C. 1960 Commercial Form: 1-part commercial block Stories: 1 story

Alteration Date: Historic Core Shape: rectangular

Roof Features

Shape: flat

Materials: rolled roofing

Porch Features

Porch Width:

Shape:

Construction Method: masonry

Exterior Walls: brick veneer

Foundation: concrete block

Significant Architectural Features:

Recessed entry w wood frame and glass door and side light; storefront display window to W of entry; long thin brick tile veneer; concrete block construction; modern replacement awning w metal roofing; parapet

Alterations: Awning

Architect(s)/Builder(s):

Historical Information

Historical Information:

Source of Information:

Digital Photo ID(s): 04014001.tif



Program Management

Recorded by: Brockington; Sheldon Owens

Date Recorded: 3/14/2017

Statewide Survey of Historic Properties
State Historic Preservation Office
South Carolina Department of Archives and History
8301 Parklane Rd.
Columbia, SC 29223-4905 (803) 896-6100

Control Number: U / 45 / 4015
Status County No Site No
Quad Name: Greer
Tax Map No.: G020000101900

Intensive Documentation Form

Identification

Historic Name: Unidentified Commercial Building

Common Name:

Address/Location: 113 S Main St

City: Greer

County: Greenville

Vicinity of:

Ownership: Private

Category: building

Historical Use: Commerce/Trade

Current Use: Commerce/Trade

National Register of Historic Places Information

SHPO National Register Determination: Not Eligible

Notes on National Register Status:

Other Designation:

Property Description

Construction Date: C. 1950

Commercial Form: 1-part commercial block

Stories: 1 story

Alteration Date:

Historic Core Shape: rectangular

Roof Features

Porch Features

Shape: flat

Porch Width:

Materials: rolled roofing

Shape:

Construction Method: masonry

Exterior Walls: brick veneer

Foundation: not visible

Significant Architectural Features:

Arched recessed entry w modern metal frame and glass windows; modern metal frame storefront display windows; parapet

Alterations:

Door; windows

Architect(s)/Builder(s):

Historical Information

Historical Information:

Source of Information:

Digital Photo ID(s): 04015001.tif



Program Management

Recorded by: Brockington; Sheldon Owens

Date Recorded: 3/14/2017

Statewide Survey of Historic Properties
State Historic Preservation Office
South Carolina Department of Archives and History
8301 Parklane Rd.
Columbia, SC 29223-4905 (803) 896-6100

Control Number: U / 45 / 4016
Status County No Site No
Quad Name: Greer
Tax Map No.: G020000102103

Intensive Documentation Form

Identification

Historic Name: Unidentified Commercial Building

Common Name:

Address/Location: 109 S Main St

City: Greer County: Greenville

Vicinity of:

Ownership: Private Category: building

Historical Use: Commerce/Trade

Current Use: Commerce/Trade

National Register of Historic Places Information

SHPO National Register Determination: Not Eligible

Notes on National Register Status:

Other Designation:

Property Description

Construction Date: C. 1934 Commercial Form: 1-part commercial block Stories: 1 story

Alteration Date: Historic Core Shape: rectangular

Roof Features

Shape: flat

Materials: composition shingle

Porch Features

Porch Width:

Shape:

Construction Method: masonry

Exterior Walls: brick veneer

Foundation: brick

Significant Architectural Features:

Modern replacement wood frame and glass door; modern metal awning; modern signage; string of modern 4/1 storm windows; parapet; brick chimney built into SW corner wall; architectural glass replaces windows along W wall

Alterations: Entry; windows; awning; signage

Architect(s)/Builder(s):

Historical Information

Historical Information:

Source of Information: Current Occupant

Digital Photo ID(s): 04016001.tif



Program Management

Recorded by: Brockington; Sheldon Owens

Date Recorded: 3/14/2017

Statewide Survey of Historic Properties
State Historic Preservation Office
South Carolina Department of Archives and History
8301 Parklane Rd.
Columbia, SC 29223-4905 (803) 896-6100

Control Number: U / 45 / 4017
Status County No Site No
Quad Name: Greer
Tax Map No.: G020000102100

Intensive Documentation Form

Identification

Historic Name: Unidentified Commercial Building

Common Name:

Address/Location: 107 S Main St

City: Greer

County: Greenville

Vicinity of:

Ownership: Private

Category: building

Historical Use: Commerce/Trade

Current Use: Commerce/Trade

National Register of Historic Places Information

SHPO National Register Determination: Not Eligible

Notes on National Register Status:

Other Designation:

Property Description

Construction Date: C. 1950

Commercial Form: 1-part commercial block

Stories: 1 story

Alteration Date:

Historic Core Shape: rectangular

Roof Features

Porch Features

Shape: flat

Porch Width:

Materials: rolled roofing

Shape:

Construction Method: masonry

Exterior Walls: brick veneer

Foundation: not visible

Significant Architectural Features:

Recessed entry w modern wood frame and glass door, side and transom lights; modern vinyl awning; modern 4/1 storm windows; decorative colored brick sills and patterns; large arched patterns contain groups of windows along E side w another similar entry; parapet; veneer facade seems to be more recent

Alterations: Siding; doors; windows; awning

Architect(s)/Builder(s):

Historical Information

Historical Information:

Source of Information:

Digital Photo ID(s): 04017001.tif



Program Management

Recorded by: Brockington; Sheldon Owens

Date Recorded: 3/14/2017

Statewide Survey of Historic Properties
State Historic Preservation Office
South Carolina Department of Archives and History
8301 Parklane Rd.
Columbia, SC 29223-4905 (803) 896-6100

Control Number: U / 45 / 4018
Status County No Site No
Quad Name: Greer
Tax Map No.: G022001000500

Intensive Documentation Form

Identification

Historic Name: Unidentified Duplex

Common Name:

Address/Location: 104B North Ave

City: Greer County: Greenville

Vicinity of:

Ownership: Private Category: building

Historical Use: Domestic

Current Use: Domestic

National Register of Historic Places Information

SHPO National Register Determination: Contributes to Eligible District

Notes on National Register Status:

Other Designation:

Property Description

Construction Date: C. 1950 Commercial Form: Stories: 1 story

Alteration Date: Historic Core Shape: U

Roof Features

Porch Features

Shape: cross gable

Porch Width: entrance bay only

Materials: composition shingle

Shape: engaged

Construction Method: frame

Exterior Walls: brick veneer

Foundation: not visible

Significant Architectural Features:

Duplex w gable projections on each end of W facade and corner entry porches facing each other, decorative metal supports and railing; modern storm windows paired; modern doors; faux shutters; 2 brick chimneys w terra cotta pipes on ridge; metal car ports on either side

Alterations: Windows; doors

Architect(s)/Builder(s):

Historical Information

Historical Information:

Source of Information:

Digital Photo ID(s): 04018001.tif



Program Management

Recorded by: Brockington; Sheldon Owens

Date Recorded: 3/15/2017

Statewide Survey of Historic Properties
State Historic Preservation Office
South Carolina Department of Archives and History
8301 Parklane Rd.
Columbia, SC 29223-4905 (803) 896-6100

Control Number: U / 45 / 4019
Status County No Site No
Quad Name: Greer
Tax Map No.: G022001000400

Intensive Documentation Form

Identification

Historic Name: James House

Common Name:

Address/Location: 106A North Ave

City: Greer

County: Greenville

Vicinity of:

Ownership: Private

Category: building

Historical Use: Domestic

Current Use: Domestic

National Register of Historic Places Information

SHPO National Register Determination: Contributes to Eligible District

Notes on National Register Status:

Other Designation:

Property Description

Construction Date: C. 1950

Commercial Form:

Stories: 1 story

Alteration Date:

Historic Core Shape: rectangular

Roof Features

Porch Features

Shape: hip

Porch Width: facade

Materials: composition shingle

Shape: gable

Construction Method: frame

Exterior Walls: brick veneer

Foundation: brick pier

Significant Architectural Features:

2 entries w wood panel doors w fixed lights; porch has brick supports and steps from either end; exposed rafter tails; 6/1 DHS some paired; side entries w stoops and metal awnings; 3 brick chimneys, 1 in front slope, 1 in each side slope at rear

Alterations:

Architect(s)/Builder(s):

Historical Information

Historical Information:

Source of Information: Current Occupant

Digital Photo ID(s): 04019001.tif



Program Management

Recorded by: Brockington; Sheldon Owens

Date Recorded: 3/15/2017

Statewide Survey of Historic Properties
State Historic Preservation Office
South Carolina Department of Archives and History
8301 Parklane Rd.
Columbia, SC 29223-4905 (803) 896-6100

Control Number: U / 45 / 4020
Status County No Site No
Quad Name: Greer
Tax Map No.: G022001200600

Intensive Documentation Form

Identification

Historic Name: Unidentified House

Common Name:

Address/Location: 105 North Ave

City: Greer County: Greenville

Vicinity of:

Ownership: Private Category: building

Historical Use: Domestic

Current Use: Domestic

National Register of Historic Places Information

SHPO National Register Determination: Contributes to Eligible District

Notes on National Register Status:

Other Designation:

Property Description

Construction Date: C. 1930s Commercial Form: Stories: 2 stories

Alteration Date: Historic Core Shape: rectangular

Roof Features

Porch Features

Shape: gable, lateral

Porch Width: other

Materials: composition shingle

Shape: shed

Construction Method: frame

Exterior Walls: weatherboard

Foundation: brick

Significant Architectural Features:

Colonial revival elements; decorative door surround w elliptical detail and side lights, wood panel door, semicircular steps; porch on north end w square wood supports; 6/6 modern storm windows, some paired; gable end cornice returns; hip rear W addition

Alterations: Windows; additions

Architect(s)/Builder(s):

Historical Information

Historical Information:

Source of Information:

Digital Photo ID(s): 04020001.tif



Program Management

Recorded by: Brockington; Sheldon Owens

Date Recorded: 3/15/2017

Statewide Survey of Historic Properties
State Historic Preservation Office
South Carolina Department of Archives and History
8301 Parklane Rd.
Columbia, SC 29223-4905 (803) 896-6100

Control Number: U / 45 / 4020.01
Status County No Site No
Quad Name: Greer
Tax Map No.: G022001200600

Intensive Documentation Form

Identification

Historic Name: Unidentified Garage

Common Name:

Address/Location: 105 North Ave

City: Greer County: Greenville

Vicinity of:

Ownership: Private Category: building

Historical Use: Domestic

Current Use: Domestic

National Register of Historic Places Information

SHPO National Register Determination: Contributes to Eligible District

Notes on National Register Status:

Other Designation:

Property Description

Construction Date: C. 1940s Commercial Form: Stories: 1 story

Alteration Date: Historic Core Shape: rectangular

Roof Features

Shape: gable, end to front

Materials: composition shingle

Porch Features

Porch Width:

Shape:

Construction Method: frame

Exterior Walls: weatherboard

Foundation: brick

Significant Architectural Features:

Just W of house; open drive port w clipped corners; 6/6 DHS windows; gable end cornice returns

Alterations:

Architect(s)/Builder(s):

Historical Information

Historical Information:

Source of Information:

Digital Photo ID(s): 04020002.tif



Program Management

Recorded by: Brockington; Sheldon Owens

Date Recorded: 3/15/2017

Statewide Survey of Historic Properties
State Historic Preservation Office
South Carolina Department of Archives and History
8301 Parklane Rd.
Columbia, SC 29223-4905 (803) 896-6100

Control Number: U / 45 / 4021
Status County No Site No
Quad Name: Greer
Tax Map No.: G022001000100

Intensive Documentation Form

Identification

Historic Name: Gibson House

Common Name:

Address/Location: 209 W Church St

City: Greer County: Greenville

Vicinity of:

Ownership: Private Category: building

Historical Use: Domestic

Current Use: Domestic

National Register of Historic Places Information

SHPO National Register Determination: Contributes to Eligible District

Notes on National Register Status:

Other Designation:

Property Description

Construction Date: C. 1931 Commercial Form: Stories: 1 story

Alteration Date: Historic Core Shape: rectangular

Roof Features

Shape: gable, end to front

Materials: composition shingle

Porch Features

Porch Width: facade and left elevation

Shape: gable

Construction Method: frame

Exterior Walls: synthetic siding

Foundation: brick

Significant Architectural Features:

Gable entry projection on W corner of N end w brick chimney on exterior and entry on E side w wood panel door w fixed lights; porch gable faces E, square wood supports atop prick posts and wood railing; 3 part window group to E of entry; brick chimney in E slope; gable additions on E and S; W side projecting entry unit w rounded arch stoop and wood panel door w fixed lights; barge board decorations

Alterations: Siding; windows; additions

Architect(s)/Builder(s):

Historical Information

Historical Information:

Source of Information: Current Owner

Digital Photo ID(s): 04021001.tif



Program Management

Recorded by: Brockington; Sheldon Owens

Date Recorded: 3/15/2017

Statewide Survey of Historic Properties
State Historic Preservation Office
South Carolina Department of Archives and History
8301 Parklane Rd.
Columbia, SC 29223-4905 (803) 896-6100

Control Number: U / 45 / 4022
Status County No Site No
Quad Name: Greer
Tax Map No.: G022001000200

Intensive Documentation Form

Identification

Historic Name: Gibson House

Common Name:

Address/Location: 207 W Church St

City: Greer County: Greenville

Vicinity of:

Ownership: Private Category: building

Historical Use: Domestic

Current Use: Domestic

National Register of Historic Places Information

SHPO National Register Determination: Contributes to Eligible District

Notes on National Register Status:

Other Designation:

Property Description

Construction Date: C. 1930 Commercial Form: Stories: 1 story

Alteration Date: Historic Core Shape: rectangular

Roof Features

Shape: gable, end to front

Materials: composition shingle

Porch Features

Porch Width: facade

Shape: gable

Construction Method: frame

Exterior Walls: synthetic siding

Foundation: brick

Significant Architectural Features:

Bungalow w Craftsman elements; primary door obscured by historic louvre door; porch supports square wood posts atop brick posts, turned wood balustrade; beam ends exposed; vertical pattern 4/1 DHS windows, some paired; brick chimney on W side exterior and brick chimney on ridge toward S end; gable roof dormer within W slope; historic 2 car garage just off of SW corner

Alterations: Siding

Architect(s)/Builder(s):

Historical Information

Historical Information:

Source of Information: Neighbor

Digital Photo ID(s): 04022001.tif



Program Management

Recorded by: Brockington; Sheldon Owens

Date Recorded: 3/15/2017

Statewide Survey of Historic Properties
State Historic Preservation Office
South Carolina Department of Archives and History
8301 Parklane Rd.
Columbia, SC 29223-4905 (803) 896-6100

Control Number: U / 45 / 4022.01
Status County No Site No
Quad Name: Greer
Tax Map No.: G022001000200

Intensive Documentation Form

Identification

Historic Name: Unidentified Garage

Common Name:

Address/Location: 207 W Church St

City: Greer County: Greenville

Vicinity of:

Ownership: Private Category: building

Historical Use: Domestic

Current Use: Domestic

National Register of Historic Places Information

SHPO National Register Determination: Contributes to Eligible District

Notes on National Register Status:

Other Designation:

Property Description

Construction Date: C. 1930 Commercial Form: Stories: 1 story

Alteration Date: Historic Core Shape: rectangular

Roof Features

Porch Features

Shape: gable, end to front

Porch Width:

Materials: composition shingle

Shape:

Construction Method: frame

Exterior Walls: synthetic siding

Foundation: brick

Significant Architectural Features:

Just SW of house; 2 open ports w clipped corners

Alterations: Siding

Architect(s)/Builder(s):

Historical Information

Historical Information:

Source of Information:

Digital Photo ID(s): 04022002.tif



Program Management

Recorded by: Brockington; Sheldon Owens

Date Recorded: 3/15/2017

Statewide Survey of Historic Properties
State Historic Preservation Office
South Carolina Department of Archives and History
8301 Parklane Rd.
Columbia, SC 29223-4905 (803) 896-6100

Control Number: U / 45 / 4023
Status County No Site No
Quad Name: Greer
Tax Map No.: G022001000200

Intensive Documentation Form

Identification

Historic Name: Gibson House

Common Name:

Address/Location: 111 Davenport Ave

City: Greer County: Greenville

Vicinity of:

Ownership: Private Category: building

Historical Use: Domestic

Current Use: Domestic

National Register of Historic Places Information

SHPO National Register Determination: Contributes to Eligible District

Notes on National Register Status:

Other Designation:

Property Description

Construction Date: C. 1915 Commercial Form: Stories: 2 stories

Alteration Date: Historic Core Shape: square

Roof Features

Shape: pyramidal

Materials: composition shingle

Porch Features

Porch Width:

Shape:

Construction Method: frame

Exterior Walls: synthetic siding

Foundation: brick

Significant Architectural Features:

Colonial revival elements; entry surround has fluted pilasters and broken pediment w finial, modern door; paired tall slender modern windows w faux muntins; 3 full height projections: 1 gable projection on S end of front E facade w original faux shingle weatherboard siding in the gable end, 1 hip projection on W end of N side, 1 gable projection on W end of S side; original 2/2 and historic 6/1 DHS windows, also modern storm replacement windows; 2 brick chimneys, 1 in N slope, 1 in S slope; 1 story hip addition on rear W; modern brick patio across E front facade; possibly historic 1 story porch enclosed w sets of modern windows on E end of N side

Alterations: Siding; door; windows; patio; addition; porch

Architect(s)/Builder(s):

Historical Information

Historical Information:

Source of Information: Neighbor

Digital Photo ID(s): 04023001.tif



Program Management

Recorded by: Brockington; Sheldon Owens

Date Recorded: 3/15/2017

Statewide Survey of Historic Properties
State Historic Preservation Office
South Carolina Department of Archives and History
8301 Parklane Rd.
Columbia, SC 29223-4905 (803) 896-6100

Control Number: U / 45 / 4024
Status County No Site No
Quad Name: Greer
Tax Map No.: G022001300700

Intensive Documentation Form

Identification

Historic Name: Unidentified House

Common Name:

Address/Location: 201 North Ave

City: Greer County: Greenville

Vicinity of:

Ownership: Private Category: building

Historical Use: Domestic

Current Use: Domestic

National Register of Historic Places Information

SHPO National Register Determination: Contributes to Eligible District

Notes on National Register Status:

Other Designation:

Property Description

Construction Date: C. 1920 Commercial Form: Stories: 2 stories

Alteration Date: Historic Core Shape: square

Roof Features

Shape: pyramidal

Materials: composition shingle

Porch Features

Porch Width: facade

Shape: hip

Construction Method: frame

Exterior Walls: synthetic siding

Foundation: brick pier with fill

Significant Architectural Features:

Central w modern wood door; turned wood Doric columns on porch w form poured concrete slab flooring; original 6/1 DHS windows w vertical diamond patterns, others modern replacement storm windows w faux shutters, some paired; large W rear gable addition

Alterations: Siding; door; windows; porch; foundation; addition

Architect(s)/Builder(s):

Historical Information

Historical Information:

Source of Information:

Digital Photo ID(s): 04024001.tif



Program Management

Recorded by: Brockington; Sheldon Owens

Date Recorded: 3/15/2017

Statewide Survey of Historic Properties
State Historic Preservation Office
South Carolina Department of Archives and History
8301 Parklane Rd.
Columbia, SC 29223-4905 (803) 896-6100

Control Number: U / 45 / 4025
Status County No Site No
Quad Name: Greer
Tax Map No.: G022001300600

Intensive Documentation Form

Identification

Historic Name: Unidentified House

Common Name:

Address/Location: 203 North Ave

City: Greer County: Greenville

Vicinity of:

Ownership: Private Category: building

Historical Use: Domestic

Current Use: Domestic

National Register of Historic Places Information

SHPO National Register Determination: Contributes to Eligible District

Notes on National Register Status:

Other Designation:

Property Description

Construction Date: C. 1920s Commercial Form: Stories: 1 story

Alteration Date: Historic Core Shape: rectangular

Roof Features

Porch Features

Shape: gable, end to front

Porch Width: facade

Materials: composition shingle

Shape: gable

Construction Method: frame

Exterior Walls: synthetic siding

Foundation: brick pier with fill

Significant Architectural Features:

Central entry w historic louver door obscuring primary door; porch supports of square wood posts atop brick posts, corner supports are in groups of 3; group of 3 windows above porch; gable projections off both N and S sides; 2 brick chimneys, 1 in each slope

Alterations: Siding; windows

Architect(s)/Builder(s):

Historical Information

Historical Information:

Source of Information:

Digital Photo ID(s): 04025001.tif



Program Management

Recorded by: Brockington; Sheldon Owens

Date Recorded: 3/15/2017

Statewide Survey of Historic Properties
State Historic Preservation Office
South Carolina Department of Archives and History
8301 Parklane Rd.
Columbia, SC 29223-4905 (803) 896-6100

Control Number: U / 45 / 4026
Status County No Site No
Quad Name: Greer
Tax Map No.: G022001300501

Intensive Documentation Form

Identification

Historic Name: Unidentified House

Common Name:

Address/Location: 205 North Ave

City: Greer County: Greenville

Vicinity of:

Ownership: Private Category: building

Historical Use: Domestic

Current Use: Domestic

National Register of Historic Places Information

SHPO National Register Determination: Contributes to Eligible District

Notes on National Register Status:

Other Designation:

Property Description

Construction Date: C. 1915 Commercial Form: Stories: 2 stories

Alteration Date: Historic Core Shape: square

Roof Features

Shape: pyramidal

Materials: composition shingle

Porch Features

Porch Width: facade and both elevations

Shape: hip

Construction Method: frame

Exterior Walls: weatherboard

Foundation: brick pier with fill

Significant Architectural Features:

Porch is enclosed w historic wood panel door and modern wood steps, portion S side left open to create entry alcove w modern wood railing; 3 full height gable projections: on N end of E front w historic vertical diamond pattern window within gable end, on W end of both N and S sides; historic 2/2 DHS replacement windows on porch enclosure others modern storm windows; 1 story W rear addition; modern garage just S

Alterations: Porch; windows; addition; foundation

Architect(s)/Builder(s):

Historical Information

Historical Information:

Source of Information:

Digital Photo ID(s): 04026001.tif



Program Management

Recorded by: Brockington; Sheldon Owens

Date Recorded: 3/15/2017

Statewide Survey of Historic Properties
State Historic Preservation Office
South Carolina Department of Archives and History
8301 Parklane Rd.
Columbia, SC 29223-4905 (803) 896-6100

Control Number: U / 45 / 4027
Status County No Site No
Quad Name: Greer
Tax Map No.: G022001300400

Intensive Documentation Form

Identification

Historic Name: Unidentified House

Common Name:

Address/Location: 207 North Ave

City: Greer County: Greenville

Vicinity of:

Ownership: Private Category: building

Historical Use: Domestic

Current Use: Domestic

National Register of Historic Places Information

SHPO National Register Determination: Contributes to Eligible District

Notes on National Register Status:

Other Designation:

Property Description

Construction Date: C. 1915 Commercial Form: Stories: 2 stories

Alteration Date: Historic Core Shape: square

Roof Features

Shape: pyramidal

Materials: composition shingle

Porch Features

Porch Width: facade and right elevation

Shape: hip

Construction Method: frame

Exterior Walls: synthetic siding

Foundation: brick pier with fill

Significant Architectural Features:

Central entry w wood panel door w decorative cut glass and carved features and side lights, glass probably replaced; porch supports paired square wood posts atop brick posts and turned balustrade; N and S side entries w modern doors; historic 1/1 DHS replacement windows, fixed stained glass window on N side 2d story; 2 brick chimneys w decorative details , 1 in both N and S slopes; large, 2 story hip addition on W rear; modern outbuilding

Alterations: Siding; windows; entries; foundation; addition

Architect(s)/Builder(s):

Historical Information

Historical Information:

Source of Information:

Digital Photo ID(s): 04027001.tif



Program Management

Recorded by: Brockington; Sheldon Owens

Date Recorded: 3/15/2017

Statewide Survey of Historic Properties
State Historic Preservation Office
South Carolina Department of Archives and History
8301 Parklane Rd.
Columbia, SC 29223-4905 (803) 896-6100

Control Number: U / 45 / 4028
Status County No Site No
Quad Name: Greer
Tax Map No.: G022001500800

Intensive Documentation Form

Identification

Historic Name: Unidentified House

Common Name:

Address/Location: 400 W Arlington Ave

City: Greer County: Greenville

Vicinity of:

Ownership: Private Category: building

Historical Use: Domestic

Current Use: Domestic

National Register of Historic Places Information

SHPO National Register Determination: Contributes to Eligible District

Notes on National Register Status:

Other Designation:

Property Description

Construction Date: C. 1920 Commercial Form: Stories: 1 story

Alteration Date: Historic Core Shape: square

Roof Features

Shape: pyramidal

Materials: composition shingle

Porch Features

Porch Width: facade and right elevation

Shape: hip

Construction Method: frame

Exterior Walls: synthetic siding

Foundation: brick pier with fill

Significant Architectural Features:

Central entry w wood panel door w fixed light; modern fluted columns, 2nd entry on E side from porch w modern door; large hip roof dormer w 2 windows above entry and one on opposite slope; modern storm windows; rear N hip additions; modern metal car port

Alterations: Siding; windows; porch; foundation; additions

Architect(s)/Builder(s):

Historical Information

Historical Information:

Source of Information:

Digital Photo ID(s): 04028001.tif



Program Management

Recorded by: Brockington; Sheldon Owens

Date Recorded: 3/15/2017

Statewide Survey of Historic Properties
State Historic Preservation Office
South Carolina Department of Archives and History
8301 Parklane Rd.
Columbia, SC 29223-4905 (803) 896-6100

Control Number: U / 45 / 4029
Status County No Site No
Quad Name: Greer
Tax Map No.: G022001500900

Intensive Documentation Form

Identification

Historic Name: Unidentified House

Common Name:

Address/Location: 402 W Arlington Ave

City: Greer County: Greenville

Vicinity of:

Ownership: Private Category: building

Historical Use: Domestic

Current Use: Domestic

National Register of Historic Places Information

SHPO National Register Determination: Contributes to Eligible District

Notes on National Register Status:

Other Designation:

Property Description

Construction Date: C. 1938 Commercial Form: Stories: 1 story

Alteration Date: Historic Core Shape: rectangular

Roof Features

Shape: gable, lateral

Materials: composition shingle

Porch Features

Porch Width: entrance bay only

Shape: gable

Construction Method: frame

Exterior Walls: brick veneer

Foundation: basement

Significant Architectural Features:

Projecting gable on W end of front S facade w arched entry stoop, original wood panel door w fan light, decorative metal railing; 6/1 DHS windows, some paired; 2 brick chimneys: 1 on W gable end exterior, 1 in N slope; large N rear gable addition and modern deck; E end entry

Alterations: Deck

Architect(s)/Builder(s):

Historical Information

Historical Information:

Source of Information: Current Owner

Digital Photo ID(s): 04029001.tif



Program Management

Recorded by: Brockington; Sheldon Owens

Date Recorded: 3/15/2017

Statewide Survey of Historic Properties
State Historic Preservation Office
South Carolina Department of Archives and History
8301 Parklane Rd.
Columbia, SC 29223-4905 (803) 896-6100

Control Number: U / 45 / 4030
Status County No Site No
Quad Name: Greer
Tax Map No.: G022001501000

Intensive Documentation Form

Identification

Historic Name: Unidentified House

Common Name:

Address/Location: 404 W Arlington Ave

City: Greer County: Greenville

Vicinity of:

Ownership: Private Category: building

Historical Use: Domestic

Current Use: Domestic

National Register of Historic Places Information

SHPO National Register Determination: Contributes to Eligible District

Notes on National Register Status:

Other Designation:

Property Description

Construction Date: C. 1940 Commercial Form: Stories: 1 story

Alteration Date: Historic Core Shape: rectangular

Roof Features

Shape: gable, lateral

Materials: composition shingle

Porch Features

Porch Width: entrance bay only

Shape: gable

Construction Method: frame

Exterior Walls: synthetic siding

Foundation: basement

Significant Architectural Features:

Gable projection w bay window on W and entry cove porch on E end w modern door; gable projection off of W end; 2 brick chimneys: 1 off of gable end exterior of W end projection, 1 in front S slope; small gable projection off of E end; large rear N modern deck; modern storm windows

Alterations: Siding; door; windows; deck

Architect(s)/Builder(s):

Historical Information

Historical Information:

Source of Information:

Digital Photo ID(s): 04030001.tif



Program Management

Recorded by: Brockington; Sheldon Owens

Date Recorded: 3/15/2017

Statewide Survey of Historic Properties
State Historic Preservation Office
South Carolina Department of Archives and History
8301 Parklane Rd.
Columbia, SC 29223-4905 (803) 896-6100

Control Number: U / 45 / 4031
Status County No Site No
Quad Name: Greer
Tax Map No.: G022001300300

Intensive Documentation Form

Identification

Historic Name: Unidentified House

Common Name:

Address/Location: 401 W Arlington Ave

City: Greer County: Greenville

Vicinity of:

Ownership: Private Category: building

Historical Use: Domestic

Current Use: Domestic

National Register of Historic Places Information

SHPO National Register Determination: Contributes to Eligible District

Notes on National Register Status:

Other Designation:

Property Description

Construction Date: C. 1940 Commercial Form: Stories: 1 story

Alteration Date: Historic Core Shape: rectangular

Roof Features

Shape: gable, end to front

Materials: composition shingle

Porch Features

Porch Width: facade

Shape: hip

Construction Method: frame

Exterior Walls: synthetic siding

Foundation: brick

Significant Architectural Features:

Bungalow; porch on W side of N front facade w square wood supports in groups of 3; entry surround w flat cornice detail; door and windows seem to be modern replacements meant to look historic, wood panel w fixed lights and 4/1 vertical lights; gable projection on E side of N facade w group of 3 windows; porch w hip roof on E side with battered wood posts atop brick posts; gable end cornice returns; historic rear S gable addition Hyatt runs perpendicular w end to create T plan w another gable addition off that; brick chimney in W slope

Alterations: Door; windows; siding; additions

Architect(s)/Builder(s):

Historical Information

Historical Information:

Source of Information:

Digital Photo ID(s): 04031001.tif



Program Management

Recorded by: Brockington; Sheldon Owens

Date Recorded: 3/15/2017

Statewide Survey of Historic Properties
State Historic Preservation Office
South Carolina Department of Archives and History
8301 Parklane Rd.
Columbia, SC 29223-4905 (803) 896-6100

Control Number: U / 45 / 4032
Status County No Site No
Quad Name: Greer
Tax Map No.: G022001300200

Intensive Documentation Form

Identification

Historic Name: Paget Home

Common Name:

Address/Location: 403 W Arlington Ave

City: Greer County: Greenville

Vicinity of:

Ownership: Private Category: building

Historical Use: Domestic

Current Use: Domestic

National Register of Historic Places Information

SHPO National Register Determination: Contributes to Eligible District

Notes on National Register Status:

Other Designation:

Property Description

Construction Date: C. 1925 Commercial Form: Stories: 2 stories

Alteration Date: Historic Core Shape: rectangular

Roof Features

Shape: gable, lateral

Materials: composition shingle

Porch Features

Porch Width: facade

Shape: shed

Construction Method: frame

Exterior Walls: synthetic siding

Foundation: brick

Significant Architectural Features:

Neocolonial elements; 1 story entry room on W end w porch and 2 entries: wood panel double door on N facade of room and wood panel door w fixed lights on W end of primary house; Doric column and pilasters on porch; gable end cornice returns; large gable addition on S rear; large brick chimney on ridge; modern storm windows, some paired; modern garage

Alterations: Siding; windows; additions; porch

Architect(s)/Builder(s):

Historical Information

Historical Information:

Source of Information: Jordan, 2002

Digital Photo ID(s): 04032001.tif



Program Management

Recorded by: Brockington; Sheldon Owens

Date Recorded: 3/15/2017

Statewide Survey of Historic Properties
State Historic Preservation Office
South Carolina Department of Archives and History
8301 Parklane Rd.
Columbia, SC 29223-4905 (803) 896-6100

Control Number: U / 45 / 4033
Status County No Site No
Quad Name: Greer
Tax Map No.: G022001501200

Intensive Documentation Form

Identification

Historic Name: Unidentified House

Common Name:

Address/Location: 406 W Arlington Ave

City: Greer County: Greenville

Vicinity of:

Ownership: Private Category: building

Historical Use: Domestic

Current Use: Domestic

National Register of Historic Places Information

SHPO National Register Determination: Contributes to Eligible District

Notes on National Register Status:

Other Designation:

Property Description

Construction Date: C. 1940s Commercial Form: Stories: 1 story

Alteration Date: Historic Core Shape: rectangular

Roof Features

Shape: gable, lateral

Materials: composition shingle

Porch Features

Porch Width:

Shape:

Construction Method: frame

Exterior Walls: brick veneer

Foundation: not visible

Significant Architectural Features:

Gable projections on either end of front S facade: Paired windows on end of E w entry on W side w wood panel door w fixed lights, smaller entry projection w decorative surround of pilaster, broken pediment and finial w wood panel door; patio with decorative metal railing connects entries; gable end cornice returns; 6/1 DHS windows, some paired; brick chimney in S slope w terra cotta pipe

Alterations: Patio

Architect(s)/Builder(s):

Historical Information

Historical Information:

Source of Information:

Digital Photo ID(s): 04033001.tif



Program Management

Recorded by: Brockington; Sheldon Owens

Date Recorded: 3/15/2017

Statewide Survey of Historic Properties
State Historic Preservation Office
South Carolina Department of Archives and History
8301 Parklane Rd.
Columbia, SC 29223-4905 (803) 896-6100

Control Number: U / 45 / 4034
Status County No Site No
Quad Name: Greer
Tax Map No.: G022001501301

Intensive Documentation Form

Identification

Historic Name: Unidentified House

Common Name:

Address/Location: 410 W Arlington Ave

City: Greer County: Greenville

Vicinity of:

Ownership: Private Category: building

Historical Use: Domestic

Current Use: Domestic

National Register of Historic Places Information

SHPO National Register Determination: Contributes to Eligible District

Notes on National Register Status:

Other Designation:

Property Description

Construction Date: C. 1950s Commercial Form: Stories: 1 story

Alteration Date: Historic Core Shape: rectangular

Roof Features

Shape: hip

Materials: composition shingle

Porch Features

Porch Width: entrance bay only

Shape: gable

Construction Method: frame

Exterior Walls: brick veneer

Foundation: not visible

Significant Architectural Features:

Entry porch synthetic Doric columns and archway, connects w W side hip screened porch; wood panel door w fixed lights and elliptical details above; brick chimney w terra cotta pipes in W slope; modern storm windows

Alterations: Windows

Architect(s)/Builder(s):

Historical Information

Historical Information:

Source of Information:

Digital Photo ID(s): 04034001.tif



Program Management

Recorded by: Brockington; Sheldon Owens

Date Recorded: 3/15/2017

Statewide Survey of Historic Properties
State Historic Preservation Office
South Carolina Department of Archives and History
8301 Parklane Rd.
Columbia, SC 29223-4905 (803) 896-6100

Control Number: U / 45 / 4035
Status County No Site No
Quad Name: Greer
Tax Map No.: G022001300900

Intensive Documentation Form

Identification

Historic Name: Unidentified House

Common Name:

Address/Location: 106 Pine St

City: Greer County: Greenville

Vicinity of:

Ownership: Private Category: building

Historical Use: Domestic

Current Use: Domestic

National Register of Historic Places Information

SHPO National Register Determination: Contributes to Eligible District

Notes on National Register Status:

Other Designation:

Property Description

Construction Date: C. 1940s Commercial Form: Stories: 1 story

Alteration Date: Historic Core Shape: rectangular

Roof Features

Porch Features

Shape: jerkinhead

Porch Width: facade

Materials: composition shingle

Shape: other

Construction Method: frame

Exterior Walls: wood shingle

Foundation: brick

Significant Architectural Features:

Bungalow, Craftsman elements; jerkinhead porch on S side of W front facade w decorative metal supports atop brick post and wall system; wood panel and fixed light door w decorative metal security door; small gable projection on S side and in line w front facade; exposed beam ends with brackets; 4/1 DHS windows, in 2s and 3s; 2 brick chimneys: 1 in S slope, 1 on N side exterior; modern garage

Alterations: Porch; siding

Architect(s)/Builder(s):

Historical Information

Historical Information:

Source of Information:

Digital Photo ID(s): 04035001.tif



Program Management

Recorded by: Brockington; Sheldon Owens

Date Recorded: 3/15/2017

Statewide Survey of Historic Properties
State Historic Preservation Office
South Carolina Department of Archives and History
8301 Parklane Rd.
Columbia, SC 29223-4905 (803) 896-6100

Control Number: U / 45 / 4036
Status County No Site No
Quad Name: Greer
Tax Map No.: G023000400300

Intensive Documentation Form

Identification

Historic Name: Unidentified House

Common Name:

Address/Location: 115 Pine St

City: Greer County: Greenville

Vicinity of:

Ownership: Private Category: building

Historical Use: Domestic

Current Use: Domestic

National Register of Historic Places Information

SHPO National Register Determination: Contributes to Eligible District

Notes on National Register Status:

Other Designation:

Property Description

Construction Date: C. 1940s Commercial Form: Stories: 1 story

Alteration Date: Historic Core Shape: rectangular

Roof Features

Shape: gable, lateral

Materials: composition shingle

Porch Features

Porch Width:

Shape:

Construction Method: frame

Exterior Walls: synthetic siding

Foundation: brick

Significant Architectural Features:

1 room entry gable projection off of S end w wood panel door, fixed side window and uncovered stoop; gable end cornice returns; 6/6 DHS windows, some paired; brick chimney on S gable end exterior; N rear shed addition w stoop; outbuilding to N of house

Alterations: Siding; addition

Architect(s)/Builder(s):

Historical Information

Historical Information:

Source of Information:

Digital Photo ID(s): 04036001.tif



Program Management

Recorded by: Brockington; Sheldon Owens

Date Recorded: 3/15/2017

Statewide Survey of Historic Properties
State Historic Preservation Office
South Carolina Department of Archives and History
8301 Parklane Rd.
Columbia, SC 29223-4905 (803) 896-6100

Control Number: U / 45 / 4036.01
Status County No Site No
Quad Name: Greer
Tax Map No.: G023000400300

Intensive Documentation Form

Identification

Historic Name: Unidentified Outbuilding

Common Name:

Address/Location: 115 Pine St

City: Greer County: Greenville

Vicinity of:

Ownership: Private Category: building

Historical Use: Domestic

Current Use: Domestic

National Register of Historic Places Information

SHPO National Register Determination: Contributes to Eligible District

Notes on National Register Status:

Other Designation:

Property Description

Construction Date: C. 1940s Commercial Form: Stories: 1 story

Alteration Date: Historic Core Shape: rectangular

Roof Features

Shape: gable, end to front

Materials: composition shingle

Porch Features

Porch Width:

Shape:

Construction Method: frame

Exterior Walls: synthetic siding

Foundation: brick

Significant Architectural Features:

Utility shed w double doors; gable end cornice returns; just N of house, next to modern metal carport

Alterations: Doors

Architect(s)/Builder(s):

Historical Information

Historical Information:

Source of Information:

Digital Photo ID(s): 04036002.tif



Program Management

Recorded by: Brockington; Sheldon Owens

Date Recorded: 3/15/2017

Statewide Survey of Historic Properties
State Historic Preservation Office
South Carolina Department of Archives and History
8301 Parklane Rd.
Columbia, SC 29223-4905 (803) 896-6100

Control Number: U / 45 / 4037
Status County No Site No
Quad Name: Greer
Tax Map No.: G023000500100

Intensive Documentation Form

Identification

Historic Name: Unidentified House

Common Name:

Address/Location: 113 Pine St

City: Greer County: Greenville

Vicinity of:

Ownership: Private Category: building

Historical Use: Domestic

Current Use: Domestic

National Register of Historic Places Information

SHPO National Register Determination: Contributes to Eligible District

Notes on National Register Status:

Other Designation:

Property Description

Construction Date: C. 1940s Commercial Form: Stories: 1 story

Alteration Date: Historic Core Shape: rectangular

Roof Features

Shape: gable, lateral

Materials: composition shingle

Porch Features

Porch Width: facade

Shape: shed

Construction Method: frame

Exterior Walls: brick veneer

Foundation: basement

Significant Architectural Features:

Wood panel door; decorative metal porch supports and railing; multi light picture window; gable projection on S end of E front facade w round window in gable end and regular window below; gable end cornice returns; 8/8 and 6/6 DHS windows; 2 brick chimneys: 1 just W of ridge, 1 on N gable end exterior; W rear gable addition and shed enclosed sun room; basement garage below sun room

Alterations: Additions

Architect(s)/Builder(s):

Historical Information

Historical Information:

Source of Information:

Digital Photo ID(s): 04037001.tif



Program Management

Recorded by: Brockington; Sheldon Owens

Date Recorded: 3/15/2017

Statewide Survey of Historic Properties
State Historic Preservation Office
South Carolina Department of Archives and History
8301 Parklane Rd.
Columbia, SC 29223-4905 (803) 896-6100

Control Number: U / 45 / 4038
Status County No Site No
Quad Name: Greer
Tax Map No.: G022001300800

Intensive Documentation Form

Identification

Historic Name: Unidentified House

Common Name:

Address/Location: 302 W Church St

City: Greer County: Greenville

Vicinity of:

Ownership: Private Category: building

Historical Use: Domestic

Current Use: Domestic

National Register of Historic Places Information

SHPO National Register Determination: Contributes to Eligible District

Notes on National Register Status:

Other Designation:

Property Description

Construction Date: C. 1950s Commercial Form: Stories: 2 stories

Alteration Date: Historic Core Shape: rectangular

Roof Features

Shape: gable, lateral

Materials: composition shingle

Porch Features

Porch Width: facade and both elevations

Shape: hip

Construction Method: frame

Exterior Walls: brick veneer

Foundation: not visible

Significant Architectural Features:

Massive quarry stone granite porch in 3 hip covered sections, all with square stone supports: S facade entry, W end large portion w stairs to yard, and enclosed section on SE corner w entry and grouped windows; entry with surround of side and transom lights and wood door with oval glass, all decorative cut glass; 6/6 modern storm widows, some paired; brick chimney in S slope

Alterations: Windows

Architect(s)/Builder(s):

Historical Information

Historical Information:

Source of Information:

Digital Photo ID(s): 04038001.tif



Program Management

Recorded by: Brockington; Sheldon Owens

Date Recorded: 3/15/2017

Statewide Survey of Historic Properties
State Historic Preservation Office
South Carolina Department of Archives and History
8301 Parklane Rd.
Columbia, SC 29223-4905 (803) 896-6100

Control Number: U / 45 / 4039
Status County No Site No
Quad Name: Greer
Tax Map No.: G022001200100

Intensive Documentation Form

Identification

Historic Name: Unidentified House

Common Name:

Address/Location: 307 W Church St

City: Greer County: Greenville

Vicinity of:

Ownership: Private Category: building

Historical Use: Domestic

Current Use: Domestic

National Register of Historic Places Information

SHPO National Register Determination: Contributes to Eligible District

Notes on National Register Status:

Other Designation:

Property Description

Construction Date: C. 1950s Commercial Form: Stories: 1 story

Alteration Date: Historic Core Shape: U

Roof Features

Shape: other

Materials: composition shingle

Porch Features

Porch Width: facade

Shape: shed

Construction Method: frame

Exterior Walls: brick veneer

Foundation: basement

Significant Architectural Features:

Courtyard ranch; central lateral gable section faces N w front gable projections on either end, creating a courtyard area; decorative metal porch supports and courtyard gate; entry from porch to either wing; entry w stoop on W side of W wing w wood panel door w fixed lights; 6/6 modern storm windows, some paired; basement level windows; 2 separate car garages in W side w wood panel raising sectional garage doors; large amount of landscaping features including brick walls and walks, decorative gates and fountains; 1 brick chimney on either gable end of central section w terra cotta pipes; pool and pool house to S of house

Alterations: Windows

Architect(s)/Builder(s):

Historical Information

Historical Information:

Source of Information:

Digital Photo ID(s): 04039001.tif



Program Management

Recorded by: Brockington; Sheldon Owens

Date Recorded: 3/15/2017

Statewide Survey of Historic Properties
State Historic Preservation Office
South Carolina Department of Archives and History
8301 Parklane Rd.
Columbia, SC 29223-4905 (803) 896-6100

Control Number: U / 45 / 4039.01
Status County No Site No
Quad Name: Greer
Tax Map No.: G022001200100

Intensive Documentation Form

Identification

Historic Name: Pool House

Common Name:

Address/Location: 307 W Church St

City: Greer County: Greenville

Vicinity of:

Ownership: Private Category: building

Historical Use: Domestic

Current Use: Domestic

National Register of Historic Places Information

SHPO National Register Determination: Contributes to Eligible District

Notes on National Register Status:

Other Designation:

Property Description

Construction Date: C. 1950s Commercial Form: Stories: 1 story

Alteration Date: Historic Core Shape: rectangular

Roof Features

Shape: gable, lateral

Materials: composition shingle

Porch Features

Porch Width: full facade

Shape: shed

Construction Method: frame

Exterior Walls: brick veneer

Foundation: not visible

Significant Architectural Features:

Replacement doors on either end of W facade; decorative metal porch supports like house; modern storm Windows; just S of house

Alterations: Windows

Architect(s)/Builder(s):

Historical Information

Historical Information:

Source of Information:

Digital Photo ID(s): 04039002.tif



Program Management

Recorded by: Brockington; Sheldon Owens

Date Recorded: 3/15/2017

Statewide Survey of Historic Properties
State Historic Preservation Office
South Carolina Department of Archives and History
8301 Parklane Rd.
Columbia, SC 29223-4905 (803) 896-6100

Control Number: U / 45 / 4040
Status County No Site No
Quad Name: Greer
Tax Map No.: G023000500200

Intensive Documentation Form

Identification

Historic Name: Unidentified House

Common Name:

Address/Location: 109 Pine St

City: Greer County: Greenville

Vicinity of:

Ownership: Private Category: building

Historical Use: Domestic

Current Use: Domestic

National Register of Historic Places Information

SHPO National Register Determination: Contributes to Eligible District

Notes on National Register Status:

Other Designation:

Property Description

Construction Date: C. 1915 Commercial Form: Stories: 2 stories

Alteration Date: Historic Core Shape: rectangular

Roof Features

Shape: hip

Materials: composition shingle

Porch Features

Porch Width: facade and left elevation

Shape: hip

Construction Method: frame

Exterior Walls: asbestos shingle

Foundation: brick pier with fill

Significant Architectural Features:

I-house w central roof dormer w arched vent; historic replacement wood panel door; square wood porch supports and balustrade; 2/2 DHS windows, some paired; rear W side hip and shed additions; brick chimney on W side exterior within hip addition

Alterations: Siding; foundation; additions

Architect(s)/Builder(s):

Historical Information

Historical Information:

Source of Information:

Digital Photo ID(s): 04040001.tif



Program Management

Recorded by: Brockington; Sheldon Owens

Date Recorded: 3/15/2017

Statewide Survey of Historic Properties
State Historic Preservation Office
South Carolina Department of Archives and History
8301 Parklane Rd.
Columbia, SC 29223-4905 (803) 896-6100

Control Number: U / 45 / 4041
Status County No Site No
Quad Name: Greer
Tax Map No.: G022001201200

Intensive Documentation Form

Identification

Historic Name: Unidentified House

Common Name:

Address/Location: 110 Westmoreland Ave

City: Greer County: Greenville

Vicinity of:

Ownership: Private Category: building

Historical Use: Domestic

Current Use: Domestic

National Register of Historic Places Information

SHPO National Register Determination: Contributes to Eligible District

Notes on National Register Status:

Other Designation:

Property Description

Construction Date: C. 1940s Commercial Form: Stories: 1 story

Alteration Date: Historic Core Shape: rectangular

Roof Features

Shape: gable, lateral

Materials: composition shingle

Porch Features

Porch Width: entrance bay only

Shape: gable

Construction Method: frame

Exterior Walls: brick veneer

Foundation: basement

Significant Architectural Features:

Entrance porch on W facade w decorative metal supports and railing for steps; stone retaining wall for yard w steps to street; basement level Windows; smaller cross gable section on S end where there is 2d entry to side street, both entry doors obscured by historic louver doors, gable on shed roof porch w decorative metal supports, decorative elliptical pattern in gable end; pilasters; paired Windows, modern storm; 2 brick chimneys: 1 on ridge, 1 on gable end exterior of W ptojection; modern deck on N end; historic 2 car garage just N of house

Alterations: Windows; deck

Architect(s)/Builder(s):

Historical Information

Historical Information:

Source of Information:

Digital Photo ID(s): 04041001.tif



Program Management

Recorded by: Brockington; Sheldon Owens

Date Recorded: 3/15/2017

Statewide Survey of Historic Properties
State Historic Preservation Office
South Carolina Department of Archives and History
8301 Parklane Rd.
Columbia, SC 29223-4905 (803) 896-6100

Control Number: U / 45 / 4041.01
Status County No Site No
Quad Name: Greer
Tax Map No.: G022001201200

Intensive Documentation Form

Identification

Historic Name: Unidentified Garage

Common Name:

Address/Location: 110 Westmoreland Ave

City: Greer

County: Greenville

Vicinity of:

Ownership: Private

Category: building

Historical Use: Domestic

Current Use: Domestic

National Register of Historic Places Information

SHPO National Register Determination: Contributes to Eligible District

Notes on National Register Status:

Other Designation:

Property Description

Construction Date: C. 1940s

Commercial Form:

Stories: 1 story

Alteration Date:

Historic Core Shape: rectangular

Roof Features

Porch Features

Shape: gable, end to front

Porch Width:

Materials: composition shingle

Shape:

Construction Method: frame

Exterior Walls: German or Novelty siding

Foundation: brick

Significant Architectural Features:

Modern garage door; just N of house

Alterations: Door

Architect(s)/Builder(s):

Historical Information

Historical Information:

Source of Information:

Digital Photo ID(s): 04041002.tif



Program Management

Recorded by: Brockington; Sheldon Owens

Date Recorded: 3/15/2017

Statewide Survey of Historic Properties
State Historic Preservation Office
South Carolina Department of Archives and History
8301 Parklane Rd.
Columbia, SC 29223-4905 (803) 896-6100

Control Number: U / 45 / 4042
Status County No Site No
Quad Name: Greer
Tax Map No.: G023000500300

Intensive Documentation Form

Identification

Historic Name: Unidentified House

Common Name:

Address/Location: 107 Pine St

City: Greer County: Greenville

Vicinity of:

Ownership: Private Category: building

Historical Use: Domestic

Current Use: Domestic

National Register of Historic Places Information

SHPO National Register Determination: Contributes to Eligible District

Notes on National Register Status:

Other Designation:

Property Description

Construction Date: C. 1930s Commercial Form: Stories: 1 story

Alteration Date: Historic Core Shape: rectangular

Roof Features

Shape: gable, lateral

Materials: composition shingle

Porch Features

Porch Width: full facade

Shape: engaged

Construction Method: frame

Exterior Walls: brick veneer

Foundation: not visible

Significant Architectural Features:

Neoclassical elements; decorative surround w side and transom lights, wood panel door; square brick porch supports atop brick wall system; gable dormer above entry w Palladian windows, gable wall dormer to S end with palladium windows; gable projection off of N end to create Porte cochere w palladium window in gable end; dental molding; gable end cornice returns; 2 brick chimneys w terra cotta pipes, 1 on ridge, 1 in W slope; large rear W hip addition

Alterations: Additions

Architect(s)/Builder(s):

Historical Information

Historical Information:

Source of Information:

Digital Photo ID(s): 04042001.tif



Program Management

Recorded by: Brockington; Sheldon Owens

Date Recorded: 3/15/2017

Statewide Survey of Historic Properties
State Historic Preservation Office
South Carolina Department of Archives and History
8301 Parklane Rd.
Columbia, SC 29223-4905 (803) 896-6100

Control Number: U / 45 / 4043
Status County No Site No
Quad Name: Greer
Tax Map No.: G023000500400

Intensive Documentation Form

Identification

Historic Name: Unidentified House

Common Name:

Address/Location: 105 Pine St

City: Greer County: Greenville

Vicinity of:

Ownership: Private Category: building

Historical Use: Domestic

Current Use: Domestic

National Register of Historic Places Information

SHPO National Register Determination: Contributes to Eligible District

Notes on National Register Status:

Other Designation:

Property Description

Construction Date: C. 1920 Commercial Form: Stories: 1 story

Alteration Date: Historic Core Shape: rectangular

Roof Features

Porch Features

Shape: gable-on-hip

Porch Width: full facade

Materials: composition shingle

Shape: hip

Construction Method: frame

Exterior Walls: weatherboard

Foundation: brick

Significant Architectural Features:

Bungalow w Craftsman elements; wood panel door w fixed lights; square wood supports atop brick posts and replacement wood balustrade; exposed rafter ends; 4/1 DHS windows, some in pairs and 3s; brick chimney on ridge

Alterations: Porch

Architect(s)/Builder(s):

Historical Information

Historical Information:

Source of Information:

Digital Photo ID(s): 04043001.tif



Program Management

Recorded by: Brockington; Sheldon Owens

Date Recorded: 3/15/2017

Statewide Survey of Historic Properties
State Historic Preservation Office
South Carolina Department of Archives and History
8301 Parklane Rd.
Columbia, SC 29223-4905 (803) 896-6100

Control Number: U / 45 / 4044
Status County No Site No
Quad Name: Greer
Tax Map No.: G022001100100

Intensive Documentation Form

Identification

Historic Name: Unidentified House

Common Name:

Address/Location: 102 Pine St

City: Greer County: Greenville

Vicinity of:

Ownership: Private Category: building

Historical Use: Domestic

Current Use: Domestic

National Register of Historic Places Information

SHPO National Register Determination: Contributes to Eligible District

Notes on National Register Status:

Other Designation:

Property Description

Construction Date: C. 1940 Commercial Form: Stories: 1 story

Alteration Date: Historic Core Shape: rectangular

Roof Features

Shape: gable, lateral

Materials: composition shingle

Porch Features

Porch Width: entrance bay only

Shape: shed

Construction Method: frame

Exterior Walls: synthetic siding

Foundation: brick

Significant Architectural Features:

Entry stoop w square wood support; possible enclosed porch or addition just S of entry w modern picture window; gable projection off of N end towards E rear; 6/6 DHS windows, some paired; 2 brick chimneys, 1 on ridge; 1 in E slope of gable projection

Alterations: Door; siding; addition

Architect(s)/Builder(s):

Historical Information

Historical Information:

Source of Information:

Digital Photo ID(s): 04044001.tif



Program Management

Recorded by: Brockington; Sheldon Owens

Date Recorded: 3/15/2017

Statewide Survey of Historic Properties
State Historic Preservation Office
South Carolina Department of Archives and History
8301 Parklane Rd.
Columbia, SC 29223-4905 (803) 896-6100

Control Number: U / 45 / 4045
Status County No Site No
Quad Name: Greer
Tax Map No.: G022001100200

Intensive Documentation Form

Identification

Historic Name: Unidentified House

Common Name:

Address/Location: 100 Pine St

City: Greer County: Greenville

Vicinity of:

Ownership: Private Category: building

Historical Use: Domestic

Current Use: Domestic

National Register of Historic Places Information

SHPO National Register Determination: Contributes to Eligible District

Notes on National Register Status:

Other Designation:

Property Description

Construction Date: C. 1940 Commercial Form: Stories: 1 story

Alteration Date: Historic Core Shape: rectangular

Roof Features

Shape: gable, end to front

Materials: composition shingle

Porch Features

Porch Width: full facade

Shape: gable

Construction Method: frame

Exterior Walls: synthetic siding

Foundation: brick pier with fill

Significant Architectural Features:

Wood panel door; synthetic fluted column porch supports; modern storm windows; historic perpendicular gable addition off of E rear end with brick chimney on ridge and multiple modern additions including a garage off of addition

Alterations: Porch; windows; siding; additions

Architect(s)/Builder(s):

Historical Information

Historical Information:

Source of Information:

Digital Photo ID(s): 04045001.tif



Program Management

Recorded by: Brockington; Sheldon Owens

Date Recorded: 3/15/2017

Statewide Survey of Historic Properties
State Historic Preservation Office
South Carolina Department of Archives and History
8301 Parklane Rd.
Columbia, SC 29223-4905 (803) 896-6100

Control Number: U / 45 / 4046
Status County No Site No
Quad Name: Greer
Tax Map No.: G023000700100

Intensive Documentation Form

Identification

Historic Name: Unidentified House

Common Name:

Address/Location: 103 Pine St

City: Greer County: Greenville

Vicinity of:

Ownership: Private Category: building

Historical Use: Domestic

Current Use: Domestic

National Register of Historic Places Information

SHPO National Register Determination: Contributes to Eligible District

Notes on National Register Status:

Other Designation:

Property Description

Construction Date: C. 1930 Commercial Form: Stories: 1 story

Alteration Date: Historic Core Shape: square

Roof Features

Shape: cross gable

Materials: composition shingle

Porch Features

Porch Width: entrance bay only

Shape: gable

Construction Method: frame

Exterior Walls: brick veneer

Foundation: not visible

Significant Architectural Features:

Tudor elements; cornice end returns; 4/1 dhs windows in 2s and 3s; faux half timbering; metal awnings; porch on gable end; multiple rear additions; 2 brick chimneys, within porch and addition

Alterations: Awnings; additions

Architect(s)/Builder(s):

Historical Information

Historical Information:

Source of Information:

Digital Photo ID(s): 04046001.tif



Program Management

Recorded by: Brockington; Sheldon Owens

Date Recorded: 3/15/2017

Statewide Survey of Historic Properties
State Historic Preservation Office
South Carolina Department of Archives and History
8301 Parklane Rd.
Columbia, SC 29223-4905 (803) 896-6100

Control Number: U / 45 / 4047
Status County No Site No
Quad Name: Greer
Tax Map No.: G022001100300

Intensive Documentation Form

Identification

Historic Name: Unidentified House

Common Name:

Address/Location: 109 Westmoreland Ave

City: Greer County: Greenville

Vicinity of:

Ownership: Private Category: building

Historical Use: Domestic

Current Use: Domestic

National Register of Historic Places Information

SHPO National Register Determination: Contributes to Eligible District

Notes on National Register Status:

Other Designation:

Property Description

Construction Date: C. 1925 Commercial Form: Stories: 1 story

Alteration Date: Historic Core Shape: rectangular

Roof Features

Shape: gable, end to front

Materials: composition shingle

Porch Features

Porch Width: facade

Shape: gable

Construction Method: frame

Exterior Walls: brick veneer

Foundation: not visible

Significant Architectural Features:

Bungalow w Craftsman elements; half timbering; decorative balustrade; brick pier supports; 8/1 dhs windows, some paired; louver door; hip addition; brick chimney within slope

Alterations: Siding; porch; addition

Architect(s)/Builder(s):

Historical Information

Historical Information:

Source of Information:

Digital Photo ID(s): 04047001.tif



Program Management

Recorded by: Brockington; Sheldon Owens

Date Recorded: 3/15/2017

Statewide Survey of Historic Properties
State Historic Preservation Office
South Carolina Department of Archives and History
8301 Parklane Rd.
Columbia, SC 29223-4905 (803) 896-6100

Control Number: U / 45 / 4048
Status County No Site No
Quad Name: Greer
Tax Map No.: G022001201100

Intensive Documentation Form

Identification

Historic Name: Unidentified House

Common Name:

Address/Location: 108 Westmoreland Ave

City: Greer County: Greenville

Vicinity of:

Ownership: Private Category: building

Historical Use: Domestic

Current Use: Domestic

National Register of Historic Places Information

SHPO National Register Determination: Contributes to Eligible District

Notes on National Register Status:

Other Designation:

Property Description

Construction Date: C. 1935 Commercial Form: Stories: 1 story

Alteration Date: Historic Core Shape: rectangular

Roof Features

Shape: gable, lateral

Materials: composition shingle

Porch Features

Porch Width: entrance bay only

Shape: gable

Construction Method: frame

Exterior Walls: brick veneer

Foundation: not visible

Significant Architectural Features:

Gable roof dormers; fluted synthetic columns; cornice returns; wood panel door w fixed lights; end porch; brick chimney on ridge

Alterations: Porch; windows

Architect(s)/Builder(s):

Historical Information

Historical Information:

Source of Information:

Digital Photo ID(s): 04048001.tif



Program Management

Recorded by: Brockington; Sheldon Owens

Date Recorded: 3/15/2017

Statewide Survey of Historic Properties
State Historic Preservation Office
South Carolina Department of Archives and History
8301 Parklane Rd.
Columbia, SC 29223-4905 (803) 896-6100

Control Number: U / 45 / 4049
Status County No Site No
Quad Name: Greer
Tax Map No.: G022001201000

Intensive Documentation Form

Identification

Historic Name: Unidentified House

Common Name:

Address/Location: 106 Westmoreland Ave

City: Greer

County: Greenville

Vicinity of:

Ownership: Private

Category: building

Historical Use: Domestic

Current Use: Domestic

National Register of Historic Places Information

SHPO National Register Determination: Contributes to Eligible District

Notes on National Register Status:

Other Designation:

Property Description

Construction Date: C. 1935

Commercial Form:

Stories: 1 story

Alteration Date:

Historic Core Shape: rectangular

Roof Features

Porch Features

Shape: cross gable

Porch Width: entrance bay only

Materials: composition shingle

Shape: gable

Construction Method: frame

Exterior Walls: brick veneer

Foundation: not visible

Significant Architectural Features:

Tudor elements; gable end vents; rounded and segmental arches; brick chimney on end exterior; paired historic replacement 1/1 dhs windows

Alterations:

Windows; door; porch

Architect(s)/Builder(s):

Historical Information

Historical Information:

Source of Information:

Digital Photo ID(s): 04049001.tif



Program Management

Recorded by: Brockington; Sheldon Owens

Date Recorded: 3/15/2017

Statewide Survey of Historic Properties
State Historic Preservation Office
South Carolina Department of Archives and History
8301 Parklane Rd.
Columbia, SC 29223-4905 (803) 896-6100

Control Number: U / 45 / 4050
Status County No Site No
Quad Name: Greer
Tax Map No.: G022001100400

Intensive Documentation Form

Identification

Historic Name: Unidentified House

Common Name:

Address/Location: 107 Westmoreland Ave

City: Greer County: Greenville

Vicinity of:

Ownership: Private Category: building

Historical Use: Domestic

Current Use: Domestic

National Register of Historic Places Information

SHPO National Register Determination: Contributes to Eligible District

Notes on National Register Status:

Other Designation:

Property Description

Construction Date: C. 1925 Commercial Form: Stories: 2 stories

Alteration Date: Historic Core Shape: square

Roof Features

Shape: pyramidal

Materials: composition shingle

Porch Features

Porch Width: facade

Shape: hip

Construction Method: frame

Exterior Walls: brick veneer

Foundation: basement

Significant Architectural Features:

Four square apartments w 2 full height porches; battered wood posts atop brick posts; wood panel doors w fixed lights and side lights; brackets; 4/1 dhs windows, some paired; hip projections; brick chimneys on either side, partially built into wall

Alterations:

Architect(s)/Builder(s):

Historical Information

Historical Information:

Source of Information:

Digital Photo ID(s): 04050001.tif



Program Management

Recorded by: Brockington; Sheldon Owens

Date Recorded: 3/15/2017

Statewide Survey of Historic Properties
State Historic Preservation Office
South Carolina Department of Archives and History
8301 Parklane Rd.
Columbia, SC 29223-4905 (803) 896-6100

Control Number: U / 45 / 4051
Status County No Site No
Quad Name: Greer
Tax Map No.: G022001200900

Intensive Documentation Form

Identification

Historic Name: Unidentified House

Common Name:

Address/Location: 104 Westmoreland Ave

City: Greer County: Greenville

Vicinity of:

Ownership: Private Category: building

Historical Use: Domestic

Current Use: Domestic

National Register of Historic Places Information

SHPO National Register Determination: Contributes to Eligible District

Notes on National Register Status:

Other Designation:

Property Description

Construction Date: C. 1925 Commercial Form: Stories: 1 story

Alteration Date: Historic Core Shape: rectangular

Roof Features

Porch Features

Shape: cross gable

Porch Width: facade

Materials: composition shingle

Shape: gable

Construction Method: frame

Exterior Walls: synthetic siding

Foundation: brick

Significant Architectural Features:

Battered wood posts atop brick piers; louver door; 6/1 dhs windows, some paired; brick chimney within slope

Alterations: Siding

Architect(s)/Builder(s):

Historical Information

Historical Information:

Source of Information:

Digital Photo ID(s): 04051001.tif



Program Management

Recorded by: Brockington; Sheldon Owens

Date Recorded: 3/15/2017

Statewide Survey of Historic Properties
State Historic Preservation Office
South Carolina Department of Archives and History
8301 Parklane Rd.
Columbia, SC 29223-4905 (803) 896-6100

Control Number: U / 45 / 4052
Status County No Site No
Quad Name: Greer
Tax Map No.: G022001200800

Intensive Documentation Form

Identification

Historic Name: Unidentified House

Common Name:

Address/Location: 102 Westmoreland Ave

City: Greer County: Greenville

Vicinity of:

Ownership: Private Category: building

Historical Use: Domestic

Current Use: Domestic

National Register of Historic Places Information

SHPO National Register Determination: Contributes to Eligible District

Notes on National Register Status:

Other Designation:

Property Description

Construction Date: C. 1935 Commercial Form: Stories: 1 story

Alteration Date: Historic Core Shape: rectangular

Roof Features

Shape: gable, lateral

Materials: composition shingle

Porch Features

Porch Width: entrance bay only

Shape: gable

Construction Method: frame

Exterior Walls: German or Novelty siding

Foundation: brick

Significant Architectural Features:

Wood panel door w fixed lights; segmental arch and cornice returns on entry porch; gable end porch; false beam ends and brackets; gable end projection; brick chimney just in front of ridge; 6/6 dhs windows, some paired

Alterations:

Architect(s)/Builder(s):

Historical Information

Historical Information:

Source of Information:

Digital Photo ID(s): 04052001.tif



Program Management

Recorded by: Brockington; Sheldon Owens

Date Recorded: 3/15/2017

Statewide Survey of Historic Properties
State Historic Preservation Office
South Carolina Department of Archives and History
8301 Parklane Rd.
Columbia, SC 29223-4905 (803) 896-6100

Control Number: U / 45 / 4053
Status County No Site No
Quad Name: Greer
Tax Map No.: G022001100600

Intensive Documentation Form

Identification

Historic Name: Unidentified House

Common Name:

Address/Location: 101 Westmoreland Ave

City: Greer County: Greenville

Vicinity of:

Ownership: Private Category: building

Historical Use: Domestic

Current Use: Domestic

National Register of Historic Places Information

SHPO National Register Determination: Contributes to Eligible District

Notes on National Register Status:

Other Designation:

Property Description

Construction Date: C. 1935 Commercial Form: Stories: 1 story

Alteration Date: Historic Core Shape: rectangular

Roof Features

Shape: cross gable

Materials: composition shingle

Porch Features

Porch Width: entrance bay only

Shape: partially engaged

Construction Method: frame

Exterior Walls: brick veneer

Foundation: not visible

Significant Architectural Features:

Tudor elements; rounded arch recessed entry porch w keystone detail and wood panel door w fan light; bay window; screened gable end porch w brick basket-handle arches; modern windows in 2s and 3s; 2 brick chimneys in front slope; rear hip and shed additions and large carport

Alterations: Additions; windows

Architect(s)/Builder(s):

Historical Information

Historical Information:

Source of Information:

Digital Photo ID(s): 04053001.tif



Program Management

Recorded by: Brockington; Sheldon Owens

Date Recorded: 3/15/2017

Statewide Survey of Historic Properties
State Historic Preservation Office
South Carolina Department of Archives and History
8301 Parklane Rd.
Columbia, SC 29223-4905 (803) 896-6100

Control Number: U / 45 / 4054
Status County No Site No
Quad Name: Greer
Tax Map No.: G022001001100

Intensive Documentation Form

Identification

Historic Name: Unidentified House

Common Name:

Address/Location: 102 North Ave

City: Greer County: Greenville

Vicinity of:

Ownership: Private Category: building

Historical Use: Domestic

Current Use: Domestic

National Register of Historic Places Information

SHPO National Register Determination: Contributes to Eligible District

Notes on National Register Status:

Other Designation:

Property Description

Construction Date: C. 1940 Commercial Form: Stories: 1 story

Alteration Date: Historic Core Shape: rectangular

Roof Features

Porch Features

Shape: gable, lateral

Porch Width: entrance bay only

Materials: composition shingle

Shape: gable

Construction Method: frame

Exterior Walls: synthetic siding

Foundation: not visible

Significant Architectural Features:

Fluted synthetic columns; cornice end returns; modern windows, some paired; brick chimney in front slope

Alterations: Windows; siding; porch; door

Architect(s)/Builder(s):

Historical Information

Historical Information:

Source of Information:

Digital Photo ID(s): 04054001.tif



Program Management

Recorded by: Brockington; Sheldon Owens

Date Recorded: 3/15/2017

Statewide Survey of Historic Properties
State Historic Preservation Office
South Carolina Department of Archives and History
8301 Parklane Rd.
Columbia, SC 29223-4905 (803) 896-6100

Control Number: U / 45 / 4055
Status County No Site No
Quad Name: Greer
Tax Map No.: G022001000800

Intensive Documentation Form

Identification

Historic Name: Unidentified House

Common Name:

Address/Location: 100A North Ave

City: Greer County: Greenville

Vicinity of:

Ownership: Private Category: building

Historical Use: Domestic

Current Use: Domestic

National Register of Historic Places Information

SHPO National Register Determination: Contributes to Eligible District

Notes on National Register Status:

Other Designation:

Property Description

Construction Date: C. 1945 Commercial Form: Stories: 2 stories

Alteration Date: Historic Core Shape: rectangular

Roof Features

Shape: hip

Materials: composition shingle

Porch Features

Porch Width: entrance bay only

Shape: pedimented gable

Construction Method: frame

Exterior Walls: synthetic siding

Foundation: brick

Significant Architectural Features:

Townhouse; decorative brackets; 1 wood panel door w fixed lights; brick chimney on either side exterior

Alterations: Siding; windows; door; porches

Architect(s)/Builder(s):

Historical Information

Historical Information:

Source of Information:

Digital Photo ID(s): 04055001.tif



Program Management

Recorded by: Brockington; Sheldon Owens

Date Recorded: 3/15/2017

Statewide Survey of Historic Properties
State Historic Preservation Office
South Carolina Department of Archives and History
8301 Parklane Rd.
Columbia, SC 29223-4905 (803) 896-6100

Control Number: U / 45 / 4056
Status County No Site No
Quad Name: Greer
Tax Map No.: G022001301000

Intensive Documentation Form

Identification

Historic Name: Unidentified House

Common Name:

Address/Location: 300 W Church St

City: Greer County: Greenville

Vicinity of:

Ownership: Private Category: building

Historical Use: Domestic

Current Use: Domestic

National Register of Historic Places Information

SHPO National Register Determination: Contributes to Eligible District

Notes on National Register Status:

Other Designation:

Property Description

Construction Date: C. 1950 Commercial Form: Stories: 1 story

Alteration Date: Historic Core Shape: square

Roof Features

Porch Features

Shape: gable-on-hip

Porch Width: other

Materials: composition shingle

Shape: engaged

Construction Method: frame

Exterior Walls: brick veneer

Foundation: not visible

Significant Architectural Features:

Corner porch; louver door; 6/6 dhs windows, some paired

Alterations:

Architect(s)/Builder(s):

Historical Information

Historical Information:

Source of Information:

Digital Photo ID(s): 04056001.tif



Program Management

Recorded by: Brockington; Sheldon Owens

Date Recorded: 3/15/2017

Statewide Survey of Historic Properties
State Historic Preservation Office
South Carolina Department of Archives and History
8301 Parklane Rd.
Columbia, SC 29223-4905 (803) 896-6100

Control Number: U / 45 / 4057
Status County No Site No
Quad Name: Greer
Tax Map No.: G022001200400

Intensive Documentation Form

Identification

Historic Name: Unidentified House

Common Name:

Address/Location: 303 W Church St

City: Greer County: Greenville

Vicinity of:

Ownership: Private Category: building

Historical Use: Domestic

Current Use: Domestic

National Register of Historic Places Information

SHPO National Register Determination: Contributes to Eligible District

Notes on National Register Status:

Other Designation:

Property Description

Construction Date: C. 1935 Commercial Form: Stories: 1 story

Alteration Date: Historic Core Shape: rectangular

Roof Features

Shape: cross gable

Materials: composition shingle

Porch Features

Porch Width: entrance bay only

Shape: gable

Construction Method: frame

Exterior Walls: brick veneer

Foundation: not visible

Significant Architectural Features:

Tudor elements; wood panel door w fan light; rounded arch entry; 3 part windows, 6/6 and 4/4 dhs windows; screened gable end porch w round arches; gable projections; brick chimney in front slope of porch on gable end

Alterations: Porch

Architect(s)/Builder(s):

Historical Information

Historical Information:

Source of Information:

Digital Photo ID(s): 04057001.tif



Program Management

Recorded by: Brockington; Sheldon Owens

Date Recorded: 3/15/2017

Statewide Survey of Historic Properties
State Historic Preservation Office
South Carolina Department of Archives and History
8301 Parklane Rd.
Columbia, SC 29223-4905 (803) 896-6100

Control Number: U / 45 / 4058
Status County No Site No
Quad Name: Greer
Tax Map No.: G022001400600

Intensive Documentation Form

Identification

Historic Name: Unidentified House

Common Name:

Address/Location: 310 W Arlington Ave

City: Greer County: Greenville

Vicinity of:

Ownership: Private Category: building

Historical Use: Domestic

Current Use: Domestic

National Register of Historic Places Information

SHPO National Register Determination: Contributes to Eligible District

Notes on National Register Status:

Other Designation:

Property Description

Construction Date: C. 1950 Commercial Form: Stories: 1 story

Alteration Date: Historic Core Shape: rectangular

Roof Features

Shape: hip

Materials: composition shingle

Porch Features

Porch Width:

Shape:

Construction Method: frame

Exterior Walls: synthetic siding

Foundation: brick

Significant Architectural Features:

Compact Ranch; patio on S front w metal railing; wood panel door w fan light; board and batten siding may be original; 3 part window, 2/2 horizontal pattern dhs windows, some paired; large hip addition; 3 brick chimneys, N of ridge, E end exterior, addition

Alterations: Siding; addition

Architect(s)/Builder(s):

Historical Information

Historical Information:

Source of Information:

Digital Photo ID(s): 04058001.tif



Program Management

Recorded by: Brockington; Sheldon Owens

Date Recorded: 3/17/2017

Statewide Survey of Historic Properties
State Historic Preservation Office
South Carolina Department of Archives and History
8301 Parklane Rd.
Columbia, SC 29223-4905 (803) 896-6100

Control Number: U / 45 / 4059
Status County No Site No
Quad Name: Greer
Tax Map No.: G022001000900

Intensive Documentation Form

Identification

Historic Name: Unidentified House

Common Name:

Address/Location: 208 W Poinsett St

City: Greer County: Greenville

Vicinity of:

Ownership: Private Category: building

Historical Use: Domestic

Current Use: Domestic

National Register of Historic Places Information

SHPO National Register Determination: Contributes to Eligible District

Notes on National Register Status:

Other Designation:

Property Description

Construction Date: C. 1900 Commercial Form: Stories: 2 stories

Alteration Date: Historic Core Shape: rectangular

Roof Features

Porch Features

Shape: pyramidal

Porch Width: facade and both elevations

Materials: composition shingle

Shape: hip

Construction Method: frame

Exterior Walls: synthetic siding

Foundation: brick pier with fill

Significant Architectural Features:

Queen Anne elements; historic replacement wood frame and glass light door w transom lights; multiple gable projections w cutaway bays and decorative elements, shingles, jigsaw and spindle boards, fixed stained glass windows w 1 pane surrounded by smaller panes; paired wood Doric columns atop brick posts and turned spindle balustrade; 2d entry off porch on E side w same door and also historic decorative screen door; picture window and others modern storm windows; 3 brick chimneys, just in front of roof pinnacle, on rear N exterior and on exterior of addition; historic jerkinhead and hip additions at N rear; modern garage and pool just N of house

Alterations: Doors; windows; siding; foundation; additions

Architect(s)/Builder(s):

Historical Information

Historical Information:

Source of Information:

Digital Photo ID(s): 04059001.tif



Program Management

Recorded by: Brockington; Sheldon Owens

Date Recorded: 3/16/2017

Statewide Survey of Historic Properties
State Historic Preservation Office
South Carolina Department of Archives and History
8301 Parklane Rd.
Columbia, SC 29223-4905 (803) 896-6100

Control Number: U / 45 / 4060
Status County No Site No
Quad Name: Greer
Tax Map No.: G022001001000

Intensive Documentation Form

Identification

Historic Name: Unidentified House

Common Name:

Address/Location: 210 W Poinsett St

City: Greer County: Greenville

Vicinity of:

Ownership: Private Category: building

Historical Use: Domestic

Current Use: Commerce/Trade

National Register of Historic Places Information

SHPO National Register Determination: Contributes to Eligible District

Notes on National Register Status:

Other Designation:

Property Description

Construction Date: C. 1940 Commercial Form: Stories: 2 stories

Alteration Date: Historic Core Shape: rectangular

Roof Features

Shape: gable, lateral

Materials: composition shingle

Porch Features

Porch Width: facade

Shape: hip

Construction Method: frame

Exterior Walls: brick veneer

Foundation: not visible

Significant Architectural Features:

Colonial Revival and other eclectic elements ; entry w side lights and a decorative carved door w fixed diamond pattern glass; Doric columns and porch has Ogee arches on fascia and decorative jigsaw balustrade on roof; decorative cornice molding w dentil and brackets; gable end cornice returns; gable projection on E rear w entry; hinged arched windows on 1st floor, 6/6 DHS windows, some paired w working shutters; decorative concrete keystones and details, brick veneer likely historic replacement along w porch and brick chimney on S gable end exterior; modern garage to N of house

Alterations:

Architect(s)/Builder(s):

Historical Information

Historical Information:

Source of Information:

Digital Photo ID(s): 04060001.tif



Program Management

Recorded by: Brockington; Sheldon Owens

Date Recorded: 3/16/2017

Statewide Survey of Historic Properties
State Historic Preservation Office
South Carolina Department of Archives and History
8301 Parklane Rd.
Columbia, SC 29223-4905 (803) 896-6100

Control Number: U / 45 / 4061
Status County No Site No
Quad Name: Greer
Tax Map No.: G022000900800

Intensive Documentation Form

Identification

Historic Name: Unidentified House

Common Name:

Address/Location: 206 W Poinsett St

City: Greer County: Greenville

Vicinity of:

Ownership: Private Category: building

Historical Use: Domestic

Current Use: Domestic

National Register of Historic Places Information

SHPO National Register Determination: Contributes to Eligible District

Notes on National Register Status:

Other Designation:

Property Description

Construction Date: C. 1905 Commercial Form: Stories: 2 stories

Alteration Date: Historic Core Shape: rectangular

Roof Features

Shape: hip

Materials: composition shingle

Porch Features

Porch Width: facade and left elevation

Shape: hip

Construction Method: frame

Exterior Walls: weatherboard

Foundation: brick pier with fill

Significant Architectural Features:

Colonial Revival elements; recessed entries on both stories; surround w pilasters and dental molding and historic replacement cut glass side and transom lights and in wood panel door; paired wood Doric columns and turned spindle balustrade; classic porch ceiling decoration; 2d entry from porch on W side and historic screen door; balustrade on 2d story deck; central hip roof dormer w fixed decorative windows; historic replacement 1/1 Dhs windows, stained glass upper sections in windows on porch; gable projections off of both sides with shingles in ends; rear N hip and gable roof dormers and partially enclosed porch; brick chimney in both E and W slopes heavily altered garage w loft just N

Alterations: Windows

Architect(s)/Builder(s):

Historical Information

Historical Information:

Source of Information:

Digital Photo ID(s): 04061001.tif



Program Management

Recorded by: Brockington; Sheldon Owens

Date Recorded: 3/16/2017

Statewide Survey of Historic Properties
State Historic Preservation Office
South Carolina Department of Archives and History
8301 Parklane Rd.
Columbia, SC 29223-4905 (803) 896-6100

Control Number: U / 45 / 4062
Status County No Site No
Quad Name: Greer
Tax Map No.: G022000900700

Intensive Documentation Form

Identification

Historic Name: Unidentified House

Common Name:

Address/Location: 204 W Poinsett St

City: Greer County: Greenville

Vicinity of:

Ownership: Private Category: building

Historical Use: Domestic

Current Use: Domestic

National Register of Historic Places Information

SHPO National Register Determination: Contributes to Eligible District

Notes on National Register Status:

Other Designation:

Property Description

Construction Date: C. 1900 Commercial Form: Stories: 2 stories

Alteration Date: Historic Core Shape: rectangular

Roof Features

Shape: hip

Materials: composition shingle

Porch Features

Porch Width: facade and right elevation

Shape: hip

Construction Method: frame

Exterior Walls: synthetic siding

Foundation: brick

Significant Architectural Features:

Wood panel door w side lights; wood Doric columns, SE corner of porch enclosed w metal awning added and W section on S facade enclosed w bay window; gable on hip projection on W side of S facade; gable roof dormers; 8/8 dhs window on porch; 1/1 dhs historic replacement windows; 1 brick chimney in both E and W slopes; rear N addition; stairs to cellar on W side; garage just NW of house

Alterations: Siding; windows; porch; additions

Architect(s)/Builder(s):

Historical Information

Historical Information:

Source of Information:

Digital Photo ID(s): 04062001.tif



Program Management

Recorded by: Brockington; Sheldon Owens

Date Recorded: 3/16/2017

Statewide Survey of Historic Properties
State Historic Preservation Office
South Carolina Department of Archives and History
8301 Parklane Rd.
Columbia, SC 29223-4905 (803) 896-6100

Control Number: U / 45 / 4062.01
Status County No Site No
Quad Name: Greer
Tax Map No.: G022000900700

Intensive Documentation Form

Identification

Historic Name: Unidentified Garage

Common Name:

Address/Location: 204 W Poinsett St

City: Greer County: Greenville

Vicinity of:

Ownership: Private Category: building

Historical Use: Domestic

Current Use: Domestic

National Register of Historic Places Information

SHPO National Register Determination: Contributes to Eligible District

Notes on National Register Status:

Other Designation:

Property Description

Construction Date: C. 1930s Commercial Form: Stories: 1 story

Alteration Date: Historic Core Shape: rectangular

Roof Features

Shape: gable, end to front

Materials: other metal

Porch Features

Porch Width:

Shape:

Construction Method: frame

Exterior Walls: German or Novelty siding

Foundation: brick

Significant Architectural Features:

Hanging track garage doors; V-crimp sheet metal roofing; exposed rafter ends; just NW of house

Alterations:

Architect(s)/Builder(s):

Historical Information

Historical Information:

Source of Information:

Digital Photo ID(s): 04062002.tif



Program Management

Recorded by: Brockington; Sheldon Owens

Date Recorded: 3/16/2017

Statewide Survey of Historic Properties
State Historic Preservation Office
South Carolina Department of Archives and History
8301 Parklane Rd.
Columbia, SC 29223-4905 (803) 896-6100

Control Number: U / 45 / 4063
Status County No Site No
Quad Name: Greer
Tax Map No.: G022000900600

Intensive Documentation Form

Identification

Historic Name: CPW Office

Common Name:

Address/Location: 202 W Poinsett St

City: Greer County: Greenville

Vicinity of:

Ownership: Private Category: building

Historical Use: Commerce/Trade

Current Use: Religion

National Register of Historic Places Information

SHPO National Register Determination: Contributes to Eligible District

Notes on National Register Status:

Other Designation:

Property Description

Construction Date: 1959 Commercial Form: 1-part commercial block Stories: 1 story

Alteration Date: Historic Core Shape: rectangular

Roof Features

Shape: flat

Materials: rolled roofing

Porch Features

Porch Width:

Shape:

Construction Method: masonry

Exterior Walls: brick veneer

Foundation: not visible

Significant Architectural Features:

Recessed entry and wall section of metal frame and glass w 2 doors; concrete panel veneer front w brick veneer along sides; was a bank as teller window on W side; recessed entry on E side with same concrete panel surround

Alterations:

Architect(s)/Builder(s):

Historical Information

Historical Information:

Source of Information:

Digital Photo ID(s): 04063001.tif



Program Management

Recorded by: Brockington; Sheldon Owens

Date Recorded: 3/16/2017

Statewide Survey of Historic Properties
State Historic Preservation Office
South Carolina Department of Archives and History
8301 Parklane Rd.
Columbia, SC 29223-4905 (803) 896-6100

Control Number: U / 45 / 4064
Status County No Site No
Quad Name: Greer
Tax Map No.: G022000601200

Intensive Documentation Form

Identification

Historic Name: Southern Bell Telephone Company

Common Name:

Address/Location: 124 W Poinsett St

City: Greer County: Greenville

Vicinity of:

Ownership: Private Category: building

Historical Use: Commerce/Trade

Current Use: Commerce/Trade

National Register of Historic Places Information

SHPO National Register Determination: Not Eligible

Notes on National Register Status:

Other Designation:

Property Description

Construction Date: C. 1955 Commercial Form: 1-part commercial block Stories: 1 story

Alteration Date: Historic Core Shape: irregular

Roof Features

Shape: flat

Materials: rolled roofing

Porch Features

Porch Width:

Shape:

Construction Method: frame

Exterior Walls: brick veneer

Foundation: not visible

Significant Architectural Features:

Modern elements; recessed entry cove w metal door; defining feature is horizontal band of concrete panels painted white across S front facade including entry cove w concrete slab awning above and signage within, just E of entry; brick retaining walls shield utility infrastructure from view; multiple entries and metal vents around building

Alterations:

Architect(s)/Builder(s):

Historical Information

Historical Information:

Source of Information: The City of Greer, Reports to the Citizens, 1955

Digital Photo ID(s): 04064001.tif



Program Management

Recorded by: Brockington; Sheldon Owens

Date Recorded: 3/16/2017

Statewide Survey of Historic Properties
State Historic Preservation Office
South Carolina Department of Archives and History
8301 Parklane Rd.
Columbia, SC 29223-4905 (803) 896-6100

Control Number: U / 45 / 4065
Status County No Site No
Quad Name: Greer
Tax Map No.: G022000601000

Intensive Documentation Form

Identification

Historic Name: Pure Oil company

Common Name:

Address/Location: 120 W Poinsett St

City: Greer County: Greenville

Vicinity of:

Ownership: Private Category: building

Historical Use: Transportation

Current Use: Transportatoin

National Register of Historic Places Information

SHPO National Register Determination: Eligible

Notes on National Register Status:

Other Designation:

Property Description

Construction Date: C. 1928 Commercial Form: Stories: 1 story

Alteration Date: Historic Core Shape: rectangular

Roof Features

Shape: gable, lateral

Materials: composition shingle

Porch Features

Porch Width:

Shape:

Construction Method: masonry

Exterior Walls: brick

Foundation: brick

Significant Architectural Features:

Originally early automotive filling station owned by Pure oil company; Tudor Revival elements; steep pitched roof; faux half timbering in front facing gable end; main building has rounded arch entry and windows w wood panel door w round light pattern; storefront display window w replacement glass; brick chimney on E gable end exterior; hyphen and front facing gable provide garage area w 2 bays w sectional raising wood panel garage doors; metal multi pane casement window on W wall; multiple large historic flat roof concrete block addition to N rear w multiple metal casement windows and entries; now a tire shop

Alterations: Additions

Architect(s)/Builder(s):

Historical Information

Historical Information:

Source of Information: Current Owner

Digital Photo ID(s): 04065001.tif



Program Management

Recorded by: Brockington; Sheldon Owens

Date Recorded: 3/16/2017

Statewide Survey of Historic Properties
State Historic Preservation Office
South Carolina Department of Archives and History
8301 Parklane Rd.
Columbia, SC 29223-4905 (803) 896-6100

Control Number: U / 45 / 4066
Status County No Site No
Quad Name: Greer
Tax Map No.: G022000602100

Intensive Documentation Form

Identification

Historic Name: Greer Water Tower

Common Name:

Address/Location: 118 W Poinsett St

City: Greer

County: Greenville

Vicinity of:

Ownership: City

Category: structure

Historical Use: Government

Current Use: Government

National Register of Historic Places Information

SHPO National Register Determination: Not Eligible

Notes on National Register Status:

Other Designation:

Property Description

Construction Date: C. 1960s

Commercial Form:

Stories:

Alteration Date:

Historic Core Shape: other

Roof Features

Porch Features

Shape:

Porch Width:

Materials:

Shape:

Construction Method: steel

Exterior Walls:

Foundation: slab construction

Significant Architectural Features:

Approximately 120 ft tall, operated by Greer CPW; riveted steel panels and I beams w cross bracing cables; metal ladder to 360 degree railed walkway; rounded tank; massive steel pipe from ground to tank; pump structure underneath tank on ground; foundation of form poured battered concrete piers; surrounded by modern security fencing

Alterations:


Architect(s)/Builder(s):

Historical Information

Historical Information:

Source of Information:

Digital Photo ID(s): 04066001.tif



Program Management

Recorded by: Brockington; Sheldon Owens

Date Recorded: 3/16/2017

Statewide Survey of Historic Properties
State Historic Preservation Office
South Carolina Department of Archives and History
8301 Parklane Rd.
Columbia, SC 29223-4905 (803) 896-6100

Control Number: U / 45 / 4067
Status County No Site No
Quad Name: Greer
Tax Map No.: G022001000801

Intensive Documentation Form

Identification

Historic Name: Unidentified House

Common Name:

Address/Location: 103 Davenport Ave

City: Greer County: Greenville

Vicinity of:

Ownership: Private Category: building

Historical Use: Domestic

Current Use: Domestic

National Register of Historic Places Information

SHPO National Register Determination: Contributes to Eligible District

Notes on National Register Status:

Other Designation:

Property Description

Construction Date: C. 1920s Commercial Form: Stories: 1 story

Alteration Date: Historic Core Shape: rectangular

Roof Features

Shape: gable, end to front

Materials: composition shingle

Porch Features

Porch Width: facade

Shape: gable

Construction Method: frame

Exterior Walls: synthetic siding

Foundation: brick

Significant Architectural Features:

Bungalow w Craftsman elements; side and transom lights, wood frame door w fixed lights; square wood supports atop low wall; decorative beam ends; 8/1 vertical pattern dhs windows, some paired; gable projections on both N and S sides, brick chimney in gable end of one on S; rear E gable porch; modern deck extension on front porch; modern outbuilding

Alterations: Siding; porch; additions

Architect(s)/Builder(s):

Historical Information

Historical Information:

Source of Information:

Digital Photo ID(s): 04067001.tif



Program Management

Recorded by: Brockington; Sheldon Owens

Date Recorded: 3/16/2017

Statewide Survey of Historic Properties
State Historic Preservation Office
South Carolina Department of Archives and History
8301 Parklane Rd.
Columbia, SC 29223-4905 (803) 896-6100

Control Number: U / 45 / 4068
Status County No Site No
Quad Name: Greer
Tax Map No.: G022000901000

Intensive Documentation Form

Identification

Historic Name: Unidentified House

Common Name:

Address/Location: 102 Davenport Ave

City: Greer County: Greenville

Vicinity of:

Ownership: Private Category: building

Historical Use: Domestic

Current Use: Domestic

National Register of Historic Places Information

SHPO National Register Determination: Contributes to Eligible District

Notes on National Register Status:

Other Designation:

Property Description

Construction Date: C. 1930 Commercial Form: Stories: 2 stories

Alteration Date: Historic Core Shape: rectangular

Roof Features

Shape: gable, lateral

Materials: composition shingle

Porch Features

Porch Width: entrance bay only

Shape: hip

Construction Method: frame

Exterior Walls: synthetic siding

Foundation: basement

Significant Architectural Features:

Entry porch w square synthetic supports and shallow arch; rounded arch side lights and wood batten door; historic entry porch also on S side of brick w segmental arches, wood frame and fixed lights double door w transom light; gable projections off of both N and S ends w shed 2 car garage off S; 2 brick chimneys, front slope and gable end of S projection; modern storm windows

Alterations: Windows; siding; porch; garage

Architect(s)/Builder(s):

Historical Information

Historical Information:

Source of Information:

Digital Photo ID(s): 04068001.tif



Program Management

Recorded by: Brockington; Sheldon Owens

Date Recorded: 3/16/2017

Statewide Survey of Historic Properties
State Historic Preservation Office
South Carolina Department of Archives and History
8301 Parklane Rd.
Columbia, SC 29223-4905 (803) 896-6100

Control Number: U / 45 / 4069
Status County No Site No
Quad Name: Greer
Tax Map No.: G022001000700

Intensive Documentation Form

Identification

Historic Name: Tillotson Home

Common Name:

Address/Location: 105 Davenport Ave

City: Greer County: Greenville

Vicinity of:

Ownership: Private Category: building

Historical Use: Domestic

Current Use: Domestic

National Register of Historic Places Information

SHPO National Register Determination: Contributes to Eligible District

Notes on National Register Status:

Other Designation:

Property Description

Construction Date: C. 1915 Commercial Form: Stories: 2 stories

Alteration Date: Historic Core Shape: square

Roof Features

Shape: hip

Materials: composition shingle

Porch Features

Porch Width: facade and left elevation

Shape: hip

Construction Method: frame

Exterior Walls: synthetic siding

Foundation: brick pier

Significant Architectural Features:

Wood frame door w vertical fixed lights; battered wood posts atop brick posts and wood balustrade, porch roof continues around NE corner to form Porte cochere; central hip roof dormer w fixed light windows; 9/1 dhs windows, some paired; multiple hip projections; 2 brick chimneys, on S side exterior, within N slope; W rear hip addition; modern landscaping walls

Alterations: Siding; addition

Architect(s)/Builder(s):

Historical Information

Historical Information:

Source of Information: Jordan, 2002

Digital Photo ID(s): 04069001.tif



Program Management

Recorded by: Brockington; Sheldon Owens

Date Recorded: 3/16/2017

Statewide Survey of Historic Properties
State Historic Preservation Office
South Carolina Department of Archives and History
8301 Parklane Rd.
Columbia, SC 29223-4905 (803) 896-6100

Control Number: U / 45 / 4070
Status County No Site No
Quad Name: Greer
Tax Map No.: G022000901100

Intensive Documentation Form

Identification

Historic Name: Unidentified House

Common Name:

Address/Location: 104 Davenport Ave

City: Greer County: Greenville

Vicinity of:

Ownership: Private Category: building

Historical Use: Domestic

Current Use: Domestic

National Register of Historic Places Information

SHPO National Register Determination: Contributes to Eligible District

Notes on National Register Status:

Other Designation:

Property Description

Construction Date: C. 1905 Commercial Form: Stories: 2 stories

Alteration Date: Historic Core Shape: square

Roof Features

Shape: hip

Materials: composition shingle

Porch Features

Porch Width: entrance bay only

Shape: shed

Construction Method: frame

Exterior Walls: synthetic siding

Foundation: brick pier with fill

Significant Architectural Features:

Wood Doric columns on historic replacement porch; historic replacement wood door with large round molded glass light; multiple gable projections; S side shed porch w 2 entries, both historic wood doors w fixed glass lights; 2 multi pane diamond pattern/1 windows on 1st story, others modern storm windows; multiple shed additions; 2 brick chimneys, N slope and E slope of S projection; modern garage

Alterations: Siding; windows, porch; door; additions

Architect(s)/Builder(s):

Historical Information

Historical Information:

Source of Information:

Digital Photo ID(s): 04070001.tif



Program Management

Recorded by: Brockington; Sheldon Owens

Date Recorded: 3/16/2017

Statewide Survey of Historic Properties
State Historic Preservation Office
South Carolina Department of Archives and History
8301 Parklane Rd.
Columbia, SC 29223-4905 (803) 896-6100

Control Number: U / 45 / 4071
Status County No Site No
Quad Name: Greer
Tax Map No.: G022001000600

Intensive Documentation Form

Identification

Historic Name: Unidentified Duplex

Common Name:

Address/Location: 107B Davenport Ave

City: Greer County: Greenville

Vicinity of:

Ownership: Private Category: building

Historical Use: Domestic

Current Use: Domestic

National Register of Historic Places Information

SHPO National Register Determination: Contributes to Eligible District

Notes on National Register Status:

Other Designation:

Property Description

Construction Date: C. 1950s Commercial Form: Stories: 1 story

Alteration Date: Historic Core Shape: U

Roof Features

Shape: gable, lateral

Materials: composition shingle

Porch Features

Porch Width: entrance bay only

Shape: engaged

Construction Method: frame

Exterior Walls: brick veneer

Foundation: not visible

Significant Architectural Features:

Mirror plan of gable projections on N and S ends w entry porches on inside w decorative metal supports and railing; wood doors with fixed glass in diagonal pattern; 6/6 dhs windows, some paired; 2 brick chimneys w terra cotta pipes in W slope

Alterations:

Architect(s)/Builder(s):

Historical Information

Historical Information:

Source of Information:

Digital Photo ID(s): 04071001.tif



Program Management

Recorded by: Brockington; Sheldon Owens

Date Recorded: 3/16/2017

Statewide Survey of Historic Properties
State Historic Preservation Office
South Carolina Department of Archives and History
8301 Parklane Rd.
Columbia, SC 29223-4905 (803) 896-6100

Control Number: U / 45 / 4072
Status County No Site No
Quad Name: Greer
Tax Map No.: G022000901200

Intensive Documentation Form

Identification

Historic Name: Unidentified House

Common Name:

Address/Location: 106 Davenport Ave

City: Greer County: Greenville

Vicinity of:

Ownership: Private Category: building

Historical Use: Domestic

Current Use: Domestic

National Register of Historic Places Information

SHPO National Register Determination: Contributes to Eligible District

Notes on National Register Status:

Other Designation:

Property Description

Construction Date: C. 1915 Commercial Form: Stories: 2 stories

Alteration Date: Historic Core Shape: square

Roof Features

Shape: hip

Materials: composition shingle

Porch Features

Porch Width: facade and both elevations

Shape: hip

Construction Method: frame

Exterior Walls: synthetic siding

Foundation: brick

Significant Architectural Features:

Decorative surround w pilasters, cornice molding w brackets and transom light; wood frame door w fixed lights in vertical pattern; pedimented gable roof above entry on hip porch roof; square wood posts some in groups of 3 atop brick posts, wood balustrade; 2 small 2 light windows above entry w hip roof dormer above w screens; 20/1 dhs windows; exposed rafter ends; multiple hip projections and additions; 2d entry from porch on N side w same door; 2 brick chimneys, N slope and rear addition

Alterations: Siding; additions

Architect(s)/Builder(s):

Historical Information

Historical Information:

Source of Information:

Digital Photo ID(s): 04072001.tif



Program Management

Recorded by: Brockington; Sheldon Owens

Date Recorded: 3/16/2017

Statewide Survey of Historic Properties
State Historic Preservation Office
South Carolina Department of Archives and History
8301 Parklane Rd.
Columbia, SC 29223-4905 (803) 896-6100

Control Number: U / 45 / 4073
Status County No Site No
Quad Name: Greer
Tax Map No.: G022001000300

Intensive Documentation Form

Identification

Historic Name: Unidentified House

Common Name:

Address/Location: 109 Davenport Ave

City: Greer County: Greenville

Vicinity of:

Ownership: Private Category: building

Historical Use: Domestic

Current Use: Domestic

National Register of Historic Places Information

SHPO National Register Determination: Contributes to Eligible District

Notes on National Register Status:

Other Designation:

Property Description

Construction Date: C. 1910 Commercial Form: Stories: 1 story

Alteration Date: Historic Core Shape: square

Roof Features

Shape: hip

Materials: composition shingle

Porch Features

Porch Width: facade and left elevation

Shape: hip

Construction Method: frame

Exterior Walls: synthetic siding

Foundation: brick

Significant Architectural Features:

Wood panel door w wood frame glass pane storm door; square wood posts atop brick posts w wood balustrade; multiple gable projections; stained glass window of 1 pane surrounded by smaller panes in gable end of projection on N side of E facade; 2d entry from porch on S side with same doors; modern storm windows, some paired; multiple hip and shed additions; 2 brick chimneys, S slope, W addition

Alterations: Siding; windows; additions

Architect(s)/Builder(s):

Historical Information

Historical Information:

Source of Information:

Digital Photo ID(s): 04073001.tif



Program Management

Recorded by: Brockington; Sheldon Owens

Date Recorded: 3/16/2017

Statewide Survey of Historic Properties
State Historic Preservation Office
South Carolina Department of Archives and History
8301 Parklane Rd.
Columbia, SC 29223-4905 (803) 896-6100

Control Number: U / 45 / 4074
Status County No Site No
Quad Name: Greer
Tax Map No.: G022000900400

Intensive Documentation Form

Identification

Historic Name: Unidentified House

Common Name:

Address/Location: 103 N Miller St

City: Greer County: Greenville

Vicinity of:

Ownership: Private Category: building

Historical Use: Domestic

Current Use: Domestic

National Register of Historic Places Information

SHPO National Register Determination: Contributes to Eligible District

Notes on National Register Status:

Other Designation:

Property Description

Construction Date: C. 1940 Commercial Form: Stories: 1 story

Alteration Date: Historic Core Shape: rectangular

Roof Features

Porch Features

Shape: gable, lateral

Porch Width: facade

Materials: composition shingle

Shape: gable

Construction Method: frame

Exterior Walls: synthetic siding

Foundation: brick

Significant Architectural Features:

Historic replacement wood door w fixed lights; square wood supports, screened; gable end cornice returns; 6/6 dhs windows, some replacement; W rear gable dormer and multiple historic gable additions; brick chimney on S end exterior

Alterations: Siding; porch; windows; additions

Architect(s)/Builder(s):

Historical Information

Historical Information:

Source of Information:

Digital Photo ID(s): 04074001.tif



Program Management

Recorded by: Brockington; Sheldon Owens

Date Recorded: 3/16/2017

Statewide Survey of Historic Properties
State Historic Preservation Office
South Carolina Department of Archives and History
8301 Parklane Rd.
Columbia, SC 29223-4905 (803) 896-6100

Control Number: U / 45 / 4075
Status County No Site No
Quad Name: Greer
Tax Map No.: G022000601400

Intensive Documentation Form

Identification

Historic Name: Unidentified House

Common Name:

Address/Location: 102 N Miller St

City: Greer County: Greenville

Vicinity of:

Ownership: Private Category: building

Historical Use: Domestic

Current Use: Domestic

National Register of Historic Places Information

SHPO National Register Determination: Contributes to Eligible District

Notes on National Register Status:

Other Designation:

Property Description

Construction Date: C. 1930s Commercial Form: Stories: 2 stories

Alteration Date: Historic Core Shape: rectangular

Roof Features

Shape: gable, lateral

Materials: composition shingle

Porch Features

Porch Width: facade and right elevation

Shape: hip

Construction Method: frame

Exterior Walls: brick veneer

Foundation: not visible

Significant Architectural Features:

Wood panel door w fixed lights; brick supports, porch roof wraps around SW corner to form porte cochere w decorative metal supports; exposed beam ends; multiple historic rear E gable and shed additions; 4/1 dhs windows, some paired; 2 brick chimneys, ridge, rear addition

Alterations: Porch; additions

Architect(s)/Builder(s):

Historical Information

Historical Information:

Source of Information: Current Owner and Neighbor

Digital Photo ID(s): 04075001.tif



Program Management

Recorded by: Brockington; Sheldon Owens

Date Recorded: 3/16/2017

Statewide Survey of Historic Properties
State Historic Preservation Office
South Carolina Department of Archives and History
8301 Parklane Rd.
Columbia, SC 29223-4905 (803) 896-6100

Control Number: U / 45 / 4076
Status County No Site No
Quad Name: Greer
Tax Map No.: G022000900401

Intensive Documentation Form

Identification

Historic Name: Unidentified House

Common Name:

Address/Location: 105 N Miller St

City: Greer County: Greenville

Vicinity of:

Ownership: Private Category: building

Historical Use: Domestic

Current Use: Domestic

National Register of Historic Places Information

SHPO National Register Determination: Contributes to Eligible District

Notes on National Register Status:

Other Designation:

Property Description

Construction Date: C. 1940s Commercial Form: Stories: 1 story

Alteration Date: Historic Core Shape: rectangular

Roof Features

Shape: gable, lateral

Materials: composition shingle

Porch Features

Porch Width: entrance bay only

Shape: gable

Construction Method: frame

Exterior Walls: synthetic siding

Foundation: brick

Significant Architectural Features:

Colonial Revival elements; gable projection w entry stoop w elliptical arch, cornice returns, square synthetic posts, dental molding and pilasters, wood panel door w fixed lights; 3-part window, 6/6 dhs, but mostly modern replacements; gable roof dormers; historic fan vents in gable ends; partially enclosed porch on SE corner w same posts and balustrade and 2d entry; massive brick chimney in E slope

Alterations: Windows; porch; siding

Architect(s)/Builder(s):

Historical Information

Historical Information:

Source of Information:

Digital Photo ID(s): 04076001.tif



Program Management

Recorded by: Brockington; Sheldon Owens

Date Recorded: 3/16/2017

Statewide Survey of Historic Properties
State Historic Preservation Office
South Carolina Department of Archives and History
8301 Parklane Rd.
Columbia, SC 29223-4905 (803) 896-6100

Control Number: U / 45 / 4077
Status County No Site No
Quad Name: Greer
Tax Map No.: G022000900300

Intensive Documentation Form

Identification

Historic Name: Unidentified House

Common Name:

Address/Location: 107 N Miller St

City: Greer County: Greenville

Vicinity of:

Ownership: Private Category: building

Historical Use: Domestic

Current Use: Domestic

National Register of Historic Places Information

SHPO National Register Determination: Contributes to Eligible District

Notes on National Register Status:

Other Designation:

Property Description

Construction Date: C. 1930s Commercial Form: Stories: 2 stories

Alteration Date: Historic Core Shape: rectangular

Roof Features

Shape: gable, lateral

Materials: composition shingle

Porch Features

Porch Width: entrance bay only

Shape: gable

Construction Method: frame

Exterior Walls: brick veneer

Foundation: brick

Significant Architectural Features:

Colonial Revival elements; decorative entry porch w rounded arch, cornice returns square wood columns and pilasters, fan design above wood panel door; porte cochere on S end w square wood posts and pilasters and entry w wood panel door w fixed lights; dental molding and cornice end returns; decorative concrete keystones; 6/6 dhs windows; fan vent in N end; 2 brick chimneys, W slope near S end and ridge; small hip addition on N end; parallel gable addition off W rear side; historic outbuilding just W of house

Alterations: porte cochere; additions

Architect(s)/Builder(s):

Historical Information

Historical Information:

Source of Information: Multiple Neighbors

Digital Photo ID(s): 04077001.tif



Program Management

Recorded by: Brockington; Sheldon Owens

Date Recorded: 3/16/2017

Statewide Survey of Historic Properties
State Historic Preservation Office
South Carolina Department of Archives and History
8301 Parklane Rd.
Columbia, SC 29223-4905 (803) 896-6100

Control Number: U / 45 / 4077.01
Status County No Site No
Quad Name: Greer
Tax Map No.: G022000900300

Intensive Documentation Form

Identification

Historic Name: Unidentified Outbuilding

Common Name:

Address/Location: 107 N Miller St

City: Greer County: Greenville

Vicinity of:

Ownership: Private Category: building

Historical Use: Domestic

Current Use: Domestic

National Register of Historic Places Information

SHPO National Register Determination: Contributes to Eligible District

Notes on National Register Status:

Other Designation:

Property Description

Construction Date: C. 1930s Commercial Form: Stories: 1 story

Alteration Date: Historic Core Shape: rectangular

Roof Features

Porch Features

Shape: gable, lateral

Porch Width:

Materials: composition shingle

Shape:

Construction Method: frame

Exterior Walls: German or Novelty siding

Foundation: brick

Significant Architectural Features:

Just W of house

Alterations:

Architect(s)/Builder(s):

Historical Information

Historical Information:

Source of Information:

Digital Photo ID(s): 04077002.tif



Program Management

Recorded by: Brockington; Sheldon Owens

Date Recorded: 3/16/2017

Statewide Survey of Historic Properties
State Historic Preservation Office
South Carolina Department of Archives and History
8301 Parklane Rd.
Columbia, SC 29223-4905 (803) 896-6100

Control Number: U / 45 / 4078
Status County No Site No
Quad Name: Greer
Tax Map No.: G022000601500

Intensive Documentation Form

Identification

Historic Name: Unidentified House

Common Name:

Address/Location: 104 N Miller St

City: Greer County: Greenville

Vicinity of:

Ownership: Private Category: building

Historical Use: Domestic

Current Use: Domestic

National Register of Historic Places Information

SHPO National Register Determination: Contributes to Eligible District

Notes on National Register Status:

Other Designation:

Property Description

Construction Date: C. 1910 Commercial Form: Stories: 1 story

Alteration Date: Historic Core Shape: square

Roof Features

Shape: hip

Materials: composition shingle

Porch Features

Porch Width: full facade

Shape: hip

Construction Method: frame

Exterior Walls: weatherboard

Foundation: brick pier with fill

Significant Architectural Features:

Folk Victorian elements; central gable dormer and lower cross gables w decorative shingles and diamond vents and cornice returns; wood Doric columns; wood panel door w fixed light; modern storm windows, some paired; asbestos shingles on sides while original weatherboard under porch; 3 brick chimneys, 2 in S slope, 1 in N; may be historic outbuilding behind house, but no access

Alterations: Windows

Architect(s)/Builder(s):

Historical Information

Historical Information:

Source of Information:

Digital Photo ID(s): 04078001.tif



Program Management

Recorded by: Brockington; Sheldon Owens

Date Recorded: 3/16/2017

Statewide Survey of Historic Properties
State Historic Preservation Office
South Carolina Department of Archives and History
8301 Parklane Rd.
Columbia, SC 29223-4905 (803) 896-6100

Control Number: U / 45 / 4079
Status County No Site No
Quad Name: Greer
Tax Map No.: G022000601600

Intensive Documentation Form

Identification

Historic Name: Unidentified House

Common Name:

Address/Location: 106 N Miller St

City: Greer County: Greenville

Vicinity of:

Ownership: Private Category: building

Historical Use: Domestic

Current Use: Domestic

National Register of Historic Places Information

SHPO National Register Determination: Contributes to Eligible District

Notes on National Register Status:

Other Designation:

Property Description

Construction Date: C. 1930s Commercial Form: Stories: 1 story

Alteration Date: Historic Core Shape: rectangular

Roof Features

Shape: cross gable

Materials: composition shingle

Porch Features

Porch Width: entrance bay only

Shape: gable

Construction Method: frame

Exterior Walls: brick veneer

Foundation: not visible

Significant Architectural Features:

Tudor elements; entry porch w rounded arch and cornice returns; wood panel door w fan light; gable projection w rounded arch vents; steep roof pitch; brick chimney w decorative details on W facade exterior, brick chimney on N side exterior and 1 on S slope; modern storm windows, some paired

Alterations: Windows

Architect(s)/Builder(s):

Historical Information

Historical Information:

Source of Information:

Digital Photo ID(s): 04079001.tif



Program Management

Recorded by: Brockington; Sheldon Owens

Date Recorded: 3/16/2017

Statewide Survey of Historic Properties
State Historic Preservation Office
South Carolina Department of Archives and History
8301 Parklane Rd.
Columbia, SC 29223-4905 (803) 896-6100

Control Number: U / 45 / 4080
Status County No Site No
Quad Name: Greer
Tax Map No.: G022000601700

Intensive Documentation Form

Identification

Historic Name: Unidentified House

Common Name:

Address/Location: 108 N Miller St

City: Greer County: Greenville

Vicinity of:

Ownership: Private Category: building

Historical Use: Domestic

Current Use: Domestic

National Register of Historic Places Information

SHPO National Register Determination: Contributes to Eligible District

Notes on National Register Status:

Other Designation:

Property Description

Construction Date: C. 1920 Commercial Form: Stories: 2 stories

Alteration Date: Historic Core Shape: square

Roof Features

Shape: hip

Materials: composition shingle

Porch Features

Porch Width: facade and left elevation

Shape: hip

Construction Method: frame

Exterior Walls: synthetic siding

Foundation: brick pier with fill

Significant Architectural Features:

Historic apartments; 3 entries, wood panel doors w fixed lights; decorative brick posts and wood balustrade; brick chimney w terra cotta pipe on exterior; modern windows; side porch enclosed; multiple historic gable and hip additions

Alterations: Siding; windows; porch; additions

Architect(s)/Builder(s):

Historical Information

Historical Information:

Source of Information:

Digital Photo ID(s): 04080001.tif



Program Management

Recorded by: Brockington; Sheldon Owens

Date Recorded: 3/16/2017

Statewide Survey of Historic Properties
State Historic Preservation Office
South Carolina Department of Archives and History
8301 Parklane Rd.
Columbia, SC 29223-4905 (803) 896-6100

Control Number: U / 45 / 4081
Status County No Site No
Quad Name: Greer
Tax Map No.: G022000700800

Intensive Documentation Form

Identification

Historic Name: J. Verne Smith House

Common Name:

Address/Location: 116 W Church St

City: Greer County: Greenville

Vicinity of:

Ownership: Private Category: building

Historical Use: Domestic

Current Use: Domestic

National Register of Historic Places Information

SHPO National Register Determination: Contributes to Eligible District

Notes on National Register Status:

Other Designation:

Property Description

Construction Date: C. 1910 Commercial Form: Stories: 2 stories

Alteration Date: Historic Core Shape: square

Roof Features

Porch Features

Shape: pyramidal

Porch Width: facade and left elevation

Materials: composition shingle

Shape: hip

Construction Method: frame

Exterior Walls: synthetic siding

Foundation: not visible

Significant Architectural Features:

Stained glass door; wood Doric columns and turned balustrade; diamond pattern fixed and historic replacement 1/1 dhs windows; gable projections and roof dormers; decorative barge board; brick chimney in slope; hip additions

Alterations: Siding; additions

Architect(s)/Builder(s):

Historical Information

Historical Information:

Source of Information:

Digital Photo ID(s): 04081001.tif



Program Management

Recorded by: Brockington; Sheldon Owens

Date Recorded: 3/16/2017

Statewide Survey of Historic Properties
State Historic Preservation Office
South Carolina Department of Archives and History
8301 Parklane Rd.
Columbia, SC 29223-4905 (803) 896-6100

Control Number: U / 45 / 4082
Status County No Site No
Quad Name: Greer
Tax Map No.: G022000800500

Intensive Documentation Form

Identification

Historic Name: Unidentified House

Common Name:

Address/Location: 201 N Miller St

City: Greer County: Greenville

Vicinity of:

Ownership: Private Category: building

Historical Use: Domestic

Current Use: Domestic

National Register of Historic Places Information

SHPO National Register Determination: Contributes to Eligible District

Notes on National Register Status:

Other Designation:

Property Description

Construction Date: C. 1910 Commercial Form: Stories: 1 story

Alteration Date: Historic Core Shape: square

Roof Features

Shape: hip

Materials: composition shingle

Porch Features

Porch Width: facade and left elevation

Shape: hip

Construction Method: frame

Exterior Walls: synthetic siding

Foundation: brick pier with fill

Significant Architectural Features:

Wood panel door w stained glass; Doric columns and turned wood balustrade; hip projections; gable dormer w fan light; bay window; brick chimney in 2 slopes; modern windows; shed addition

Alterations: Siding; windows; porch; addition

Architect(s)/Builder(s):

Historical Information

Historical Information:

Source of Information:

Digital Photo ID(s): 04082001.tif



Program Management

Recorded by: Brockington; Sheldon Owens

Date Recorded: 3/16/2017

Statewide Survey of Historic Properties
State Historic Preservation Office
South Carolina Department of Archives and History
8301 Parklane Rd.
Columbia, SC 29223-4905 (803) 896-6100

Control Number: U / 45 / 4083
Status County No Site No
Quad Name: Greer
Tax Map No.: G022000601800

Intensive Documentation Form

Identification

Historic Name: Unidentified House

Common Name:

Address/Location: 113 W Church St

City: Greer County: Greenville

Vicinity of:

Ownership: Private Category: building

Historical Use: Domestic

Current Use: Domestic

National Register of Historic Places Information

SHPO National Register Determination: Contributes to Eligible District

Notes on National Register Status:

Other Designation:

Property Description

Construction Date: C. 1940 Commercial Form: Stories: 1 story

Alteration Date: Historic Core Shape: rectangular

Roof Features

Porch Features

Shape: gable, lateral

Porch Width: facade

Materials: composition shingle

Shape: engaged

Construction Method: frame

Exterior Walls: brick veneer

Foundation: not visible

Significant Architectural Features:

Arched brick entry porch screened; grouped windows; slight gable projections w fan lights; cornice returns; brick chimney w terra cotta pipes on ridge; historic rear hip addition

Alterations: Windows; addition

Architect(s)/Builder(s):

Historical Information

Historical Information:

Source of Information:

Digital Photo ID(s): 04083001.tif



Program Management

Recorded by: Brockington; Sheldon Owens

Date Recorded: 3/16/2017

Statewide Survey of Historic Properties
State Historic Preservation Office
South Carolina Department of Archives and History
8301 Parklane Rd.
Columbia, SC 29223-4905 (803) 896-6100

Control Number: U / 45 / 4084
Status County No Site No
Quad Name: Greer
Tax Map No.: G022000600100

Intensive Documentation Form

Identification

Historic Name: Greenville Federal Credit Union

Common Name:

Address/Location: 107 W Church St

City: Greer County: Greenville

Vicinity of:

Ownership: Private Category: building

Historical Use: Commerce/Trade

Current Use: Commerce/Trade

National Register of Historic Places Information

SHPO National Register Determination: Eligible

Notes on National Register Status:

Other Designation:

Property Description

Construction Date: C. 1960 Commercial Form: stacked vertical block Stories: 2 stories

Alteration Date: Historic Core Shape: rectangular

Roof Features

Porch Features

Shape: flat

Porch Width:

Materials: composition shingle

Shape:

Construction Method: masonry

Exterior Walls: brick veneer

Foundation: not visible

Significant Architectural Features:

Modern elements; straight lines; use of metal and glass; vertical bays of fixed glass windows w decorative metal screen panels; 2 story, glass facade entry unit w stairs and elevator visible; minimal elements; grey brick

Alterations: Drive through teller

Architect(s)/Builder(s):

Historical Information

Historical Information:

Source of Information:

Digital Photo ID(s): 04084001.tif



Program Management

Recorded by: Brockington; Sheldon Owens

Date Recorded: 3/16/2017

Statewide Survey of Historic Properties
State Historic Preservation Office
South Carolina Department of Archives and History
8301 Parklane Rd.
Columbia, SC 29223-4905 (803) 896-6100

Control Number: U / 45 / 4085
Status County No Site No
Quad Name: Greer
Tax Map No.: G022000400600

Intensive Documentation Form

Identification

Historic Name: Robert Marchant House

Common Name:

Address/Location: 102 W Church St

City: Greer County: Greenville

Vicinity of:

Ownership: Private Category: building

Historical Use: Domestic

Current Use: Domestic

National Register of Historic Places Information

SHPO National Register Determination: Eligible/Contributes to Eligible Dist

Notes on National Register Status:

Other Designation:

Property Description

Construction Date: C. 1920 Commercial Form: Stories: 2 stories

Alteration Date: Historic Core Shape: rectangular

Roof Features

Shape: hip

Materials: composition shingle

Porch Features

Porch Width: facade and both elevations

Shape: hip

Construction Method: frame

Exterior Walls: stone veneer

Foundation: not visible

Significant Architectural Features:

Prairie elements; wood frame door w fixed light; transom light; massive stone posts; hip dormer w vents; porte cochere; string of casement windows on 2d story corner; historic replacement 1/1 dhs windows, some paired; stone chimney on side exterior; hip addition

Alterations: Addition

Architect(s)/Builder(s):

Historical Information

Historical Information:

Source of Information:

Digital Photo ID(s): 04085001.tif



Program Management

Recorded by: Brockington; Sheldon Owens

Date Recorded: 3/16/2017

Statewide Survey of Historic Properties
State Historic Preservation Office
South Carolina Department of Archives and History
8301 Parklane Rd.
Columbia, SC 29223-4905 (803) 896-6100

Control Number: U / 45 / 4086
Status County No Site No
Quad Name: Greer
Tax Map No.: G022000400700

Intensive Documentation Form

Identification

Historic Name: Unidentified House

Common Name:

Address/Location: 104 W Church St

City: Greer County: Greenville

Vicinity of:

Ownership: Private Category: building

Historical Use: Domestic

Current Use: Domestic

National Register of Historic Places Information

SHPO National Register Determination: Contributes to Eligible District

Notes on National Register Status:

Other Designation:

Property Description

Construction Date: C. 1920 Commercial Form: Stories: 1 story

Alteration Date: Historic Core Shape: rectangular

Roof Features

Shape: cross gable

Materials: composition shingle

Porch Features

Porch Width: entrance bay only

Shape: gable

Construction Method: frame

Exterior Walls: brick veneer

Foundation: not visible

Significant Architectural Features:

Fluted square columns and wood panel door w fixed lights; cornice returns; gable projections; screened engaged porch; 6/6 dhs windows, some paired; brick chimney gable end exterior; large rear hip addition

Alterations: Porch; addition

Architect(s)/Builder(s):

Historical Information

Historical Information:

Source of Information:

Digital Photo ID(s): 04086001.tif



Program Management

Recorded by: Brockington; Sheldon Owens

Date Recorded: 3/16/2017

Statewide Survey of Historic Properties
State Historic Preservation Office
South Carolina Department of Archives and History
8301 Parklane Rd.
Columbia, SC 29223-4905 (803) 896-6100

Control Number: U / 45 / 4087
Status County No Site No
Quad Name: Greer
Tax Map No.: G022000400800

Intensive Documentation Form

Identification

Historic Name: Unidentified House

Common Name:

Address/Location: 106 W Church St

City: Greer County: Greenville

Vicinity of:

Ownership: Private Category: building

Historical Use: Domestic

Current Use: Domestic

National Register of Historic Places Information

SHPO National Register Determination: Contributes to Eligible District

Notes on National Register Status:

Other Designation:

Property Description

Construction Date: C. 1920s Commercial Form: Stories: 1 story

Alteration Date: Historic Core Shape: H

Roof Features

Shape: cross gable

Materials: composition shingle

Porch Features

Porch Width: entrance bay only

Shape: shed

Construction Method: frame

Exterior Walls: brick veneer

Foundation: not visible

Significant Architectural Features:

Tudor elements; steep pitched wall dormers w round vents and small window; round arch entry vestibule w keystone and batten door w round light; screened side porch; 6/1 dhs windows, some paired, faux shutters with cross cutouts; cornice returns; shed additions

Alterations: Porch; additions

Architect(s)/Builder(s):

Historical Information

Historical Information:

Source of Information:

Digital Photo ID(s): 04087001.tif



Program Management

Recorded by: Brockington; Sheldon Owens

Date Recorded: 3/16/2017

Statewide Survey of Historic Properties
State Historic Preservation Office
South Carolina Department of Archives and History
8301 Parklane Rd.
Columbia, SC 29223-4905 (803) 896-6100

Control Number: U / 45 / 4088
Status County No Site No
Quad Name: Greer
Tax Map No.: G022000700401

Intensive Documentation Form

Identification

Historic Name: Unidentified Commercial Building

Common Name:

Address/Location: 108 W Church St

City: Greer County: Greenville

Vicinity of:

Ownership: Private Category: building

Historical Use: Commerce/Trade

Current Use: Commerce/Trade

National Register of Historic Places Information

SHPO National Register Determination: Contributes to Eligible District

Notes on National Register Status:

Other Designation:

Property Description

Construction Date: C. 1960 Commercial Form: other Stories: 1 story

Alteration Date: Historic Core Shape: irregular

Roof Features

Shape: gable-on-hip

Materials: composition shingle

Porch Features

Porch Width:

Shape:

Construction Method: frame

Exterior Walls: brick veneer

Foundation: not visible

Significant Architectural Features:

2 part Ranch commercial office building; connected by 2 breeze ways w decorative concrete block screens and cupola; dental molding; decorative vents in gable ends; stepped square wood posts; decorative wood panel doors open inward to landscaped courtyard; groups of fixed windows

Alterations:

Architect(s)/Builder(s):

Historical Information

Historical Information:

Source of Information:

Digital Photo ID(s): 04088001.tif



Program Management

Recorded by: Brockington; Sheldon Owens

Date Recorded: 3/16/2017

Statewide Survey of Historic Properties
State Historic Preservation Office
South Carolina Department of Archives and History
8301 Parklane Rd.
Columbia, SC 29223-4905 (803) 896-6100

Control Number: U / 45 / 4089
Status County No Site No
Quad Name: Greer
Tax Map No.: G022000601900

Intensive Documentation Form

Identification

Historic Name: Unidentified House

Common Name:

Address/Location: 111 W Church St

City: Greer County: Greenville

Vicinity of:

Ownership: Private Category: building

Historical Use: Domestic

Current Use: Domestic

National Register of Historic Places Information

SHPO National Register Determination: Contributes to Eligible District

Notes on National Register Status:

Other Designation:

Property Description

Construction Date: 1920 Commercial Form: Stories: 1 story

Alteration Date: Historic Core Shape: rectangular

Roof Features

Shape: gable, lateral

Materials: composition shingle

Porch Features

Porch Width: facade and left elevation

Shape: hip

Construction Method: frame

Exterior Walls: synthetic siding

Foundation: brick pier with fill

Significant Architectural Features:

Fluted synthetic columns; gable projections, front w bay windows; 2/2 dhs windows; brick chimney on ridge; some stone pier foundation

Alterations: Siding; door; porch

Architect(s)/Builder(s):

Historical Information

Historical Information:

Source of Information: Current Owner

Digital Photo ID(s): 04089001.tif



Program Management

Recorded by: Brockington; Sheldon Owens

Date Recorded: 3/16/2017

Statewide Survey of Historic Properties
State Historic Preservation Office
South Carolina Department of Archives and History
8301 Parklane Rd.
Columbia, SC 29223-4905 (803) 896-6100

Control Number: U / 45 / 4090
Status County No Site No
Quad Name: Greer
Tax Map No.: G022000701200

Intensive Documentation Form

Identification

Historic Name: Unidentified House

Common Name:

Address/Location: 203 W Arlington Ave

City: Greer County: Greenville

Vicinity of:

Ownership: Private Category: building

Historical Use: Domestic

Current Use: Domestic

National Register of Historic Places Information

SHPO National Register Determination: Contributes to Eligible District

Notes on National Register Status:

Other Designation:

Property Description

Construction Date: C. 1920s Commercial Form: Stories: 1 story

Alteration Date: Historic Core Shape: rectangular

Roof Features

Porch Features

Shape: gable, end to front

Porch Width: full facade

Materials: composition shingle

Shape: engaged

Construction Method: frame

Exterior Walls: synthetic siding

Foundation: brick

Significant Architectural Features:

Square wood supports atop brick posts and wood balustrade; wood panel door w fixed lights; decorative beam ends; 4/1 dhs windows, paired; gable projections; brick chimney, side exterior

Alterations: Siding

Architect(s)/Builder(s):

Historical Information

Historical Information:

Source of Information:

Digital Photo ID(s): 04090001.tif



Program Management

Recorded by: Brockington; Sheldon Owens

Date Recorded: 3/16/2017

Statewide Survey of Historic Properties
State Historic Preservation Office
South Carolina Department of Archives and History
8301 Parklane Rd.
Columbia, SC 29223-4905 (803) 896-6100

Control Number: U / 45 / 4091
Status County No Site No
Quad Name: Greer
Tax Map No.: G022000701100

Intensive Documentation Form

Identification

Historic Name: Unidentified House

Common Name:

Address/Location: 205 W Arlington Ave

City: Greer County: Greenville

Vicinity of:

Ownership: Private Category: building

Historical Use: Domestic

Current Use: Domestic

National Register of Historic Places Information

SHPO National Register Determination: Contributes to Eligible District

Notes on National Register Status:

Other Designation:

Property Description

Construction Date: C. 1930s Commercial Form: Stories: 1 story

Alteration Date: Historic Core Shape: rectangular

Roof Features

Porch Features

Shape: hip

Porch Width: facade

Materials: composition shingle

Shape: hip

Construction Method: frame

Exterior Walls: weatherboard

Foundation: brick

Significant Architectural Features:

Battered wood supports atop brick posts and decorative pattern wood balustrade; exposed rafters; historic wood louver storm door; 6/1 dhs windows, paired; 2 brick chimneys, front slope and rear slope; gable dormer vents

Alterations:

Architect(s)/Builder(s):

Historical Information

Historical Information:

Source of Information:

Digital Photo ID(s): 04091001.tif



Program Management

Recorded by: Brockington; Sheldon Owens

Date Recorded: 3/16/2017

Statewide Survey of Historic Properties
State Historic Preservation Office
South Carolina Department of Archives and History
8301 Parklane Rd.
Columbia, SC 29223-4905 (803) 896-6100

Control Number: U / 45 / 4092
Status County No Site No
Quad Name: Greer
Tax Map No.: G022000104102

Intensive Documentation Form

Identification

Historic Name: Unidentified House

Common Name:

Address/Location: 210 W Arlington Ave

City: Greer County: Greenville

Vicinity of:

Ownership: Private Category: building

Historical Use: Domestic

Current Use: Domestic

National Register of Historic Places Information

SHPO National Register Determination: Contributes to Eligible District

Notes on National Register Status:

Other Designation:

Property Description

Construction Date: C. 1890s Commercial Form: Stories: 1 story

Alteration Date: Historic Core Shape: square

Roof Features

Porch Features

Shape: pyramidal

Porch Width: full facade

Materials: composition shingle

Shape: shed

Construction Method: frame

Exterior Walls: asbestos shingle

Foundation: brick pier with fill

Significant Architectural Features:

Folk Victorian elements; square wood supports w turned balustrade and spindle work/jigsawn bracket decoration; 2 story cutaway bay window projection w decorative vergeboard details; flared eaves; wood panel door w transom light; 2/2 dhs windows, paired

Alterations: Additions

Architect(s)/Builder(s):

Historical Information

Historical Information:

Source of Information:

Digital Photo ID(s): 04092001.tif



Program Management

Recorded by: Brockington; Sheldon Owens

Date Recorded: 3/16/2017

Statewide Survey of Historic Properties
State Historic Preservation Office
South Carolina Department of Archives and History
8301 Parklane Rd.
Columbia, SC 29223-4905 (803) 896-6100

Control Number: U / 45 / 4093
Status County No Site No
Quad Name: Greer
Tax Map No.: G022000701000

Intensive Documentation Form

Identification

Historic Name: Unidentified House

Common Name:

Address/Location: 206 N Miller St

City: Greer

County: Greenville

Vicinity of:

Ownership: Private

Category: building

Historical Use: Domestic

Current Use: Domestic

National Register of Historic Places Information

SHPO National Register Determination: Contributes to Eligible District

Notes on National Register Status:

Other Designation:

Property Description

Construction Date: C. 1950

Commercial Form:

Stories: 1 story

Alteration Date:

Historic Core Shape: rectangular

Roof Features

Porch Features

Shape: gable, lateral

Porch Width: entrance bay only

Materials: composition shingle

Shape: shed

Construction Method: frame

Exterior Walls: brick veneer

Foundation: basement

Significant Architectural Features:

Linear Ranch; decorative metal supports and railing; wood panel door w side lights; 3-part focal window in gable wall dormer; gable projection; 6/6 and 8/8 dhs windows, paired; on slope so that basement level above ground w garage door on side

Alterations:

Architect(s)/Builder(s):

Historical Information

Historical Information:

Source of Information:

Digital Photo ID(s): 04093001.tif



Program Management

Recorded by: Brockington; Sheldon Owens

Date Recorded: 3/16/2017

Statewide Survey of Historic Properties
State Historic Preservation Office
South Carolina Department of Archives and History
8301 Parklane Rd.
Columbia, SC 29223-4905 (803) 896-6100

Control Number: U / 45 / 4094
Status County No Site No
Quad Name: Greer
Tax Map No.: G022000800100

Intensive Documentation Form

Identification

Historic Name: Unidentified House

Common Name:

Address/Location: 209 N Miller St

City: Greer County: Greenville

Vicinity of:

Ownership: Private Category: building

Historical Use: Domestic

Current Use: Domestic

National Register of Historic Places Information

SHPO National Register Determination: Contributes to Eligible District

Notes on National Register Status:

Other Designation:

Property Description

Construction Date: C. 1915 Commercial Form: Stories: 1 story

Alteration Date: Historic Core Shape: square

Roof Features

Shape: pyramidal

Materials: composition shingle

Porch Features

Porch Width: facade and left elevation

Shape: hip

Construction Method: frame

Exterior Walls: weatherboard

Foundation: stuccoed masonry

Significant Architectural Features:

Square wood supports and novelty siding knee wall; historic wood screen door over wood frame and glass louver door; diamond pattern/1 and 2/2 dhs windows; hip projections; brick chimney in side slope; rear hip addition

Alterations: Door; addition

Architect(s)/Builder(s):

Historical Information

Historical Information:

Source of Information:

Digital Photo ID(s): 04094001.tif



Program Management

Recorded by: Brockington; Sheldon Owens

Date Recorded: 3/16/2017

Statewide Survey of Historic Properties
State Historic Preservation Office
South Carolina Department of Archives and History
8301 Parklane Rd.
Columbia, SC 29223-4905 (803) 896-6100

Control Number: U / 45 / 4095
Status County No Site No
Quad Name: Greer
Tax Map No.: G022001400700

Intensive Documentation Form

Identification

Historic Name: Unidentified House

Common Name:

Address/Location: 301 N Miller St

City: Greer County: Greenville

Vicinity of:

Ownership: Private Category: building

Historical Use: Domestic

Current Use: Domestic

National Register of Historic Places Information

SHPO National Register Determination: Contributes to Eligible District

Notes on National Register Status:

Other Designation:

Property Description

Construction Date: C. 1950s Commercial Form: Stories: 1 story

Alteration Date: Historic Core Shape: L

Roof Features

Shape: cross gable

Materials: composition shingle

Porch Features

Porch Width: entrance bay only

Shape: shed

Construction Method: frame

Exterior Walls: stone veneer

Foundation: not visible

Significant Architectural Features:

Entry porch in corner of end and gable projection w patio and brick veneer; decorative metal security door; cornice returns; grouped casement windows; side shed 'day room' with louver windows and shed entry porch; large stone chimney in rear slope

Alterations:

Architect(s)/Builder(s):

Historical Information

Historical Information:

Source of Information:

Digital Photo ID(s): 04095001.tif



Program Management

Recorded by: Brockington; Sheldon Owens

Date Recorded: 3/16/2017

Statewide Survey of Historic Properties
State Historic Preservation Office
South Carolina Department of Archives and History
8301 Parklane Rd.
Columbia, SC 29223-4905 (803) 896-6100

Control Number: U / 45 / 4096
Status County No Site No
Quad Name: Greer
Tax Map No.: G022000104101

Intensive Documentation Form

Identification

Historic Name: Unidentified House

Common Name:

Address/Location: 304 N Miller St

City: Greer County: Greenville

Vicinity of:

Ownership: Private Category: building

Historical Use: Domestic

Current Use: Domestic

National Register of Historic Places Information

SHPO National Register Determination: Contributes to Eligible District

Notes on National Register Status:

Other Designation:

Property Description

Construction Date: C. 1950 Commercial Form: Stories: 1 story

Alteration Date: Historic Core Shape: rectangular

Roof Features

Shape: gable, lateral

Materials: composition shingle

Porch Features

Porch Width: entrance bay only

Shape: gable

Construction Method: frame

Exterior Walls: asbestos shingle

Foundation: brick

Significant Architectural Features:

Neoclassical elements; square wood supports and turned balustrade; wood panel door w fixed lights, tansom and side lights; cornice returns; gable wing and projection; 8/8 dhs windows; 2 brick chimneys, front slope and end exterior; rear shed addition

Alterations: Addition

Architect(s)/Builder(s):

Historical Information

Historical Information:

Source of Information:

Digital Photo ID(s): 04096001.tif



Program Management

Recorded by: Brockington; Sheldon Owens

Date Recorded: 3/16/2017

Statewide Survey of Historic Properties
State Historic Preservation Office
South Carolina Department of Archives and History
8301 Parklane Rd.
Columbia, SC 29223-4905 (803) 896-6100

Control Number: U / 45 / 4097
Status County No Site No
Quad Name: Greer
Tax Map No.: G022000700901

Intensive Documentation Form

Identification

Historic Name: Unidentified House

Common Name:

Address/Location: 202 N Miller St

City: Greer County: Greenville

Vicinity of:

Ownership: Private Category: building

Historical Use: Domestic

Current Use: Domestic

National Register of Historic Places Information

SHPO National Register Determination: Contributes to Eligible District

Notes on National Register Status:

Other Designation:

Property Description

Construction Date: C. 1950 Commercial Form: Stories: 1 story

Alteration Date: Historic Core Shape: rectangular

Roof Features

Porch Features

Shape: gable, lateral

Porch Width: facade

Materials: composition shingle

Shape: shed

Construction Method: frame

Exterior Walls: synthetic siding

Foundation: basement

Significant Architectural Features:

Square wood supports and balustrade; wood panel door w side lights; paired windows; stone landscaping features; gable open carport at basement level on end; brick chimney on ridge

Alterations: Windows; siding

Architect(s)/Builder(s):

Historical Information

Historical Information:

Source of Information:

Digital Photo ID(s): 04097001.tif



Program Management

Recorded by: Brockington; Sheldon Owens

Date Recorded: 3/16/2017

Statewide Survey of Historic Properties
State Historic Preservation Office
South Carolina Department of Archives and History
8301 Parklane Rd.
Columbia, SC 29223-4905 (803) 896-6100

Control Number: U / 45 / 4098
Status County No Site No
Quad Name: Greer
Tax Map No.: G022000800400

Intensive Documentation Form

Identification

Historic Name: Unidentified House

Common Name:

Address/Location: 203 N Miller St

City: Greer County: Greenville

Vicinity of:

Ownership: Private Category: building

Historical Use: Domestic

Current Use: Domestic

National Register of Historic Places Information

SHPO National Register Determination: Contributes to Eligible District

Notes on National Register Status:

Other Designation:

Property Description

Construction Date: C. 1940s Commercial Form: Stories: 1 story

Alteration Date: Historic Core Shape: rectangular

Roof Features

Porch Features

Shape: cross gable

Porch Width:

Materials: composition shingle

Shape:

Construction Method: frame

Exterior Walls: brick veneer

Foundation: not visible

Significant Architectural Features:

Entry patio w arched recessed entry; wood batten door w fixed diamond light; stepped chimney next to entry w decorative stone detailing; gable projections; cornice returns; diamond pattern dhs window (1 original)

Alterations: Some windows

Architect(s)/Builder(s):

Historical Information

Historical Information:

Source of Information:

Digital Photo ID(s): 04098001.tif



Program Management

Recorded by: Brockington; Sheldon Owens

Date Recorded: 3/16/2017

Statewide Survey of Historic Properties
State Historic Preservation Office
South Carolina Department of Archives and History
8301 Parklane Rd.
Columbia, SC 29223-4905 (803) 896-6100

Control Number: U / 45 / 4099
Status County No Site No
Quad Name: Greer
Tax Map No.: G022001400500

Intensive Documentation Form

Identification

Historic Name: Unidentified House

Common Name:

Address/Location: 308 W Arlington Ave

City: Greer County: Greenville

Vicinity of:

Ownership: Private Category: building

Historical Use: Domestic

Current Use: Domestic

National Register of Historic Places Information

SHPO National Register Determination: Contributes to Eligible District

Notes on National Register Status:

Other Designation:

Property Description

Construction Date: C. 1920 Commercial Form: Stories: 1 story

Alteration Date: Historic Core Shape: rectangular

Roof Features

Porch Features

Shape: hip

Porch Width: facade

Materials: composition shingle

Shape: hip

Construction Method: frame

Exterior Walls: synthetic siding

Foundation: brick

Significant Architectural Features:

Wood panel door; wood Doric columns; central dormer w fixed 4 lights window; 3 part windows, 4/1 and 2/1 dhs; E and W side gable projections; multiple gable projection and shed addition off N rear, hip addition on SE corner; 2 brick chimneys, E slope and W end exterior

Alterations: Siding; additions

Architect(s)/Builder(s):

Historical Information

Historical Information:

Source of Information:

Digital Photo ID(s): 04099001.tif



Program Management

Recorded by: Brockington; Sheldon Owens

Date Recorded: 3/17/2017

Statewide Survey of Historic Properties
State Historic Preservation Office
South Carolina Department of Archives and History
8301 Parklane Rd.
Columbia, SC 29223-4905 (803) 896-6100

Control Number: U / 45 / 4100
Status County No Site No
Quad Name: Greer
Tax Map No.: G022001400400

Intensive Documentation Form

Identification

Historic Name: Unidentified House

Common Name:

Address/Location: 306 W Arlington Ave

City: Greer County: Greenville

Vicinity of:

Ownership: Private Category: building

Historical Use: Domestic

Current Use: Domestic

National Register of Historic Places Information

SHPO National Register Determination: Contributes to Eligible District

Notes on National Register Status:

Other Designation:

Property Description

Construction Date: C. 1937 Commercial Form: Stories: 1 story

Alteration Date: Historic Core Shape: rectangular

Roof Features

Shape: cross gable

Materials: composition shingle

Porch Features

Porch Width: entrance bay only

Shape: gable

Construction Method: frame

Exterior Walls: brick veneer

Foundation: not visible

Significant Architectural Features:

Tudor elements; entry porch w brick rounded arch supports, wood panel door w fan light, patio extends off of porch; E side gable porch w brick arch supports, now screened; cornice returns; 6/1 dhs windows, some in 2s and 3s; hip addition off rear N; brick chimney on ridge; garage just N

Alterations: Porch; addition

Architect(s)/Builder(s):

Historical Information

Historical Information:

Source of Information:

Digital Photo ID(s): 04100001.tif



Program Management

Recorded by: Brockington; Sheldon Owens

Date Recorded: 3/17/2017

Statewide Survey of Historic Properties
State Historic Preservation Office
South Carolina Department of Archives and History
8301 Parklane Rd.
Columbia, SC 29223-4905 (803) 896-6100

Control Number: U / 45 / 4100.01
Status County No Site No
Quad Name: Greer
Tax Map No.: G022001400400

Intensive Documentation Form

Identification

Historic Name: Unidentified Garage

Common Name:

Address/Location: 306 W Arlington Ave

City: Greer County: Greenville

Vicinity of:

Ownership: Private Category: building

Historical Use: Domestic

Current Use: Domestic

National Register of Historic Places Information

SHPO National Register Determination: Contributes to Eligible District

Notes on National Register Status:

Other Designation:

Property Description

Construction Date: C. 1940 Commercial Form: Stories: 1 story

Alteration Date: Historic Core Shape: rectangular

Roof Features

Porch Features

Shape: gable, end to front

Porch Width:

Materials: composition shingle

Shape:

Construction Method: frame

Exterior Walls: German or Novelty siding

Foundation: not visible

Significant Architectural Features:

2 replacement hinged garage double doors; 1/1 dhs window in gable end; just N of house

Alterations: Doors


Architect(s)/Builder(s):

Historical Information

Historical Information:

Source of Information:

Digital Photo ID(s): 04100002.tif



Program Management

Recorded by: Brockington; Sheldon Owens

Date Recorded: 3/17/2017

Statewide Survey of Historic Properties
State Historic Preservation Office
South Carolina Department of Archives and History
8301 Parklane Rd.
Columbia, SC 29223-4905 (803) 896-6100

Control Number: U / 45 / 4101
Status County No Site No
Quad Name: Greer
Tax Map No.: G022000800700

Intensive Documentation Form

Identification

Historic Name: Unidentified House

Common Name:

Address/Location: 305 W Arlington Ave

City: Greer County: Greenville

Vicinity of:

Ownership: Private Category: building

Historical Use: Domestic

Current Use: Domestic

National Register of Historic Places Information

SHPO National Register Determination: Contributes to Eligible District

Notes on National Register Status:

Other Designation:

Property Description

Construction Date: C. 1920 Commercial Form: Stories: 1 story

Alteration Date: Historic Core Shape: rectangular

Roof Features

Porch Features

Shape: gable, end to front

Porch Width: facade

Materials: composition shingle

Shape: gable

Construction Method: frame

Exterior Walls: synthetic siding

Foundation: brick

Significant Architectural Features:

Wood panel door w fixed lights; paired synthetic fluted square columns atop brick posts; gable addition on W side; historic 1/1 dhs windows, some paired; brick chimney on ridge; modern garage

Alterations: Siding; porch; windows; addition

Architect(s)/Builder(s):

Historical Information

Historical Information:

Source of Information:

Digital Photo ID(s): 04101001.tif



Program Management

Recorded by: Brockington; Sheldon Owens

Date Recorded: 3/17/2017

Statewide Survey of Historic Properties
State Historic Preservation Office
South Carolina Department of Archives and History
8301 Parklane Rd.
Columbia, SC 29223-4905 (803) 896-6100

Control Number: U / 45 / 4102
Status County No Site No
Quad Name: Greer
Tax Map No.: G022000800800

Intensive Documentation Form

Identification

Historic Name: Unidentified House

Common Name:

Address/Location: 303 W Arlington Ave

City: Greer County: Greenville

Vicinity of:

Ownership: Private Category: building

Historical Use: Domestic

Current Use: Domestic

National Register of Historic Places Information

SHPO National Register Determination: Contributes to Eligible District

Notes on National Register Status:

Other Designation:

Property Description

Construction Date: C. 1920 Commercial Form: Stories: 1 story

Alteration Date: Historic Core Shape: rectangular

Roof Features

Porch Features

Shape: hip

Porch Width: full facade

Materials: composition shingle

Shape: engaged

Construction Method: frame

Exterior Walls: brick veneer

Foundation: not visible

Significant Architectural Features:

Porch enclosed w vinyl siding; modern doors w side lights; hip roof dormer w 3 light window; exposed rafter ends; brick chimney on ridge; E side gable projection; S addition w car port; 6/1 dhs windows

Alterations: Porch; doors; siding; additions

Architect(s)/Builder(s):

Historical Information

Historical Information:

Source of Information:

Digital Photo ID(s): 04102001.tif



Program Management

Recorded by: Brockington; Sheldon Owens

Date Recorded: 3/17/2017

Statewide Survey of Historic Properties
State Historic Preservation Office
South Carolina Department of Archives and History
8301 Parklane Rd.
Columbia, SC 29223-4905 (803) 896-6100

Control Number: U / 45 / 4103
Status County No Site No
Quad Name: Greer
Tax Map No.: G022001400300

Intensive Documentation Form

Identification

Historic Name: Unidentified House

Common Name:

Address/Location: 304 W Arlington Ave

City: Greer County: Greenville

Vicinity of:

Ownership: Private Category: building

Historical Use: Domestic

Current Use: Domestic

National Register of Historic Places Information

SHPO National Register Determination: Contributes to Eligible District

Notes on National Register Status:

Other Designation:

Property Description

Construction Date: C. 1940 Commercial Form: Stories: 1 story

Alteration Date: Historic Core Shape: rectangular

Roof Features

Shape: cross gable

Materials: composition shingle

Porch Features

Porch Width: entrance bay only

Shape: gable

Construction Method: frame

Exterior Walls: brick veneer

Foundation: not visible

Significant Architectural Features:

Entry porch w decorative metal supports, wood panel door w fixed lights; gable porch on E end enclosed; cornice returns; 6/1 dhs windows, some paired; 2 brick chimneys, N slope, E gable end within porch; modern garage

Alterations: Porch

Architect(s)/Builder(s):

Historical Information

Historical Information:

Source of Information:

Digital Photo ID(s): 04103001.tif



Program Management

Recorded by: Brockington; Sheldon Owens

Date Recorded: 3/17/2017

Statewide Survey of Historic Properties
State Historic Preservation Office
South Carolina Department of Archives and History
8301 Parklane Rd.
Columbia, SC 29223-4905 (803) 896-6100

Control Number: U / 45 / 4104
Status County No Site No
Quad Name: Greer
Tax Map No.: G022001400200

Intensive Documentation Form

Identification

Historic Name: Unidentified House

Common Name:

Address/Location: 302 W Arlington Ave

City: Greer County: Greenville

Vicinity of:

Ownership: Private Category: building

Historical Use: Domestic

Current Use: Domestic

National Register of Historic Places Information

SHPO National Register Determination: Contributes to Eligible District

Notes on National Register Status:

Other Designation:

Property Description

Construction Date: C. 1915 Commercial Form: Stories: 1 story

Alteration Date: Historic Core Shape: square

Roof Features

Shape: hip

Materials: composition shingle

Porch Features

Porch Width: facade

Shape: hip

Construction Method: frame

Exterior Walls: asbestos shingle

Foundation: brick

Significant Architectural Features:

Wood panel door w fan light; wood Doric columns, SE corner of porch historically enclosed w entry; central gable roof dormer w vent; decorative vertical pattern multi panes/1 dhs window on porch, 2/2 dhs windows, some in 2s and 3s; hip projections; garage just N, implement shed NE

Alterations: Siding

Architect(s)/Builder(s):

Historical Information

Historical Information:

Source of Information:

Digital Photo ID(s): 04104001.tif



Program Management

Recorded by: Brockington; Sheldon Owens

Date Recorded: 3/17/2017

Statewide Survey of Historic Properties
State Historic Preservation Office
South Carolina Department of Archives and History
8301 Parklane Rd.
Columbia, SC 29223-4905 (803) 896-6100

Control Number: U / 45 / 4104.01
Status County No Site No
Quad Name: Greer
Tax Map No.: G022001400200

Intensive Documentation Form

Identification

Historic Name: Unidentified Garage

Common Name:

Address/Location: 302 W Arlington Ave

City: Greer County: Greenville

Vicinity of:

Ownership: Private Category: building

Historical Use: Domestic

Current Use: Domestic

National Register of Historic Places Information

SHPO National Register Determination: Contributes to Eligible District

Notes on National Register Status:

Other Designation:

Property Description

Construction Date: C. 1940 Commercial Form: Stories: 1 story

Alteration Date: Historic Core Shape: rectangular

Roof Features

Porch Features

Shape: gable, end to front

Porch Width:

Materials: other metal

Shape:

Construction Method: frame

Exterior Walls: German or Novelty siding

Foundation: not visible

Significant Architectural Features:

2 hinged double garage doors of vertical boards; clipped corners; just N of house

Alterations: Roof

Architect(s)/Builder(s):

Historical Information

Historical Information:

Source of Information:

Digital Photo ID(s): 04104002.tif



Program Management

Recorded by: Brockington; Sheldon Owens

Date Recorded: 3/17/2017

Statewide Survey of Historic Properties
State Historic Preservation Office
South Carolina Department of Archives and History
8301 Parklane Rd.
Columbia, SC 29223-4905 (803) 896-6100

Control Number: U / 45 / 4105
Status County No Site No
Quad Name: Greer
Tax Map No.: G014000201300

Intensive Documentation Form

Identification

Historic Name: Unidentified House

Common Name:

Address/Location: 500 W Poinsett St

City: Greer County: Greenville

Vicinity of:

Ownership: Private Category: building

Historical Use: Domestic

Current Use: Domestic

National Register of Historic Places Information

SHPO National Register Determination: Not Eligible

Notes on National Register Status:

Other Designation:

Property Description

Construction Date: C. 1940s Commercial Form: Stories: 1 story

Alteration Date: Historic Core Shape: rectangular

Roof Features

Shape: gable, lateral

Materials: composition shingle

Porch Features

Porch Width: entrance bay only

Shape: shed

Construction Method: frame

Exterior Walls: brick veneer

Foundation: basement

Significant Architectural Features:

Broken pediment w finial and fluted pilaster surround, wood panel door w fan light, Doric columns; gable dormers; 3 part windows, modern; hip projection; side porch; round vents; decorative brick chimney w terra cotta pipes on gable end exterior

Alterations: Windows; addition

Architect(s)/Builder(s):

Historical Information

Historical Information:

Source of Information:

Digital Photo ID(s): 04105001.tif



Program Management

Recorded by: Brockington; Sheldon Owens

Date Recorded: 3/27/2017

Statewide Survey of Historic Properties
State Historic Preservation Office
South Carolina Department of Archives and History
8301 Parklane Rd.
Columbia, SC 29223-4905 (803) 896-6100

Control Number: U / 45 / 4106
Status County No Site No
Quad Name: Greer
Tax Map No.: G022000800101

Intensive Documentation Form

Identification

Historic Name: Unidentified House

Common Name:

Address/Location: 301 W Arlington Ave

City: Greer County: Greenville

Vicinity of:

Ownership: Private Category: building

Historical Use: Domestic

Current Use: Domestic

National Register of Historic Places Information

SHPO National Register Determination: Contributes to Eligible District

Notes on National Register Status:

Other Designation:

Property Description

Construction Date: C. 1945 Commercial Form: Stories: 1 story

Alteration Date: Historic Core Shape: rectangular

Roof Features

Shape: gable, lateral

Materials: composition shingle

Porch Features

Porch Width: entrance bay only

Shape: gable

Construction Method: frame

Exterior Walls: asbestos shingle

Foundation: brick

Significant Architectural Features:

Entry porch w decorative metal supports and railing, rounded arch, cornice returns and pilasters; wood panel door w fan light; 2 brick chimneys w terra cotta pipes, E end exterior, S slope; small historic shed addition on rear S side; modern storm window

Alterations: Windows; addition

Architect(s)/Builder(s):

Historical Information

Historical Information:

Source of Information:

Digital Photo ID(s): 04106001.tif



Program Management

Recorded by: Brockington; Sheldon Owens

Date Recorded: 3/17/2017

Statewide Survey of Historic Properties
State Historic Preservation Office
South Carolina Department of Archives and History
8301 Parklane Rd.
Columbia, SC 29223-4905 (803) 896-6100

Control Number: U / 45 / 4106.01
Status County No Site No
Quad Name: Greer
Tax Map No.: G022000800101

Intensive Documentation Form

Identification

Historic Name: Unidentified Outbuilding

Common Name:

Address/Location: 301 W Arlington Ave

City: Greer County: Greenville

Vicinity of:

Ownership: Private Category: building

Historical Use: Domestic

Current Use: Domestic

National Register of Historic Places Information

SHPO National Register Determination: Contributes to Eligible District

Notes on National Register Status:

Other Designation:

Property Description

Construction Date: C. 1945 Commercial Form: Stories: 1 story

Alteration Date: Historic Core Shape: rectangular

Roof Features

Porch Features

Shape: gable, end to front

Porch Width:

Materials: composition shingle

Shape:

Construction Method: frame

Exterior Walls: German or Novelty siding

Foundation: not visible

Significant Architectural Features:

Implement shed w vertical board door and N end; just SE of house

Alterations: N end

Architect(s)/Builder(s):

Historical Information

Historical Information:

Source of Information:

Digital Photo ID(s): 04106002.tif



Program Management

Recorded by: Brockington; Sheldon Owens

Date Recorded: 3/17/2017

Statewide Survey of Historic Properties
State Historic Preservation Office
South Carolina Department of Archives and History
8301 Parklane Rd.
Columbia, SC 29223-4905 (803) 896-6100

Control Number: U / 45 / 4107
Status County No Site No
Quad Name: Greer
Tax Map No.: G022000102000

Intensive Documentation Form

Identification

Historic Name: Unidentified House

Common Name:

Address/Location: 101 Hilton St

City: Greer County: Greenville

Vicinity of:

Ownership: Private Category: building

Historical Use: Domestic

Current Use: Domestic

National Register of Historic Places Information

SHPO National Register Determination: Contributes to Eligible District

Notes on National Register Status:

Other Designation:

Property Description

Construction Date: C. 1930 Commercial Form: Stories: 1 story

Alteration Date: Historic Core Shape: rectangular

Roof Features

Shape: gable, lateral

Materials: composition shingle

Porch Features

Porch Width: entrance bay only

Shape: shed

Construction Method: frame

Exterior Walls: wood shingle

Foundation: basement

Significant Architectural Features:

Entry patio w metal railing and what was the entry porch enclosed w diamond pattern window and metal awning, wood panel door w fixed lights; gable projections on E and W sides w round fixed window; cornice returns; gable roof dormers; brick chimney on ridge; modern storm windows some in 2s and 3s

Alterations: Porch; windows

Architect(s)/Builder(s):

Historical Information

Historical Information:

Source of Information:

Digital Photo ID(s): 04107001.tif



Program Management

Recorded by: Brockington; Sheldon Owens

Date Recorded: 3/17/2017

Statewide Survey of Historic Properties
State Historic Preservation Office
South Carolina Department of Archives and History
8301 Parklane Rd.
Columbia, SC 29223-4905 (803) 896-6100

Control Number: U / 45 / 4108
Status County No Site No
Quad Name: Greer
Tax Map No.: G022000101900

Intensive Documentation Form

Identification

Historic Name: Unidentified House

Common Name:

Address/Location: 103 Hilton St

City: Greer County: Greenville

Vicinity of:

Ownership: Private Category: building

Historical Use: Domestic

Current Use: Domestic

National Register of Historic Places Information

SHPO National Register Determination: Contributes to Eligible District

Notes on National Register Status:

Other Designation:

Property Description

Construction Date: C. 1940 Commercial Form: Stories: 1 story

Alteration Date: Historic Core Shape: rectangular

Roof Features

Shape: gable, lateral

Materials: composition shingle

Porch Features

Porch Width: entrance bay only

Shape: shed

Construction Method: frame

Exterior Walls: brick veneer

Foundation: basement

Significant Architectural Features:

Colonial Revival elements; entry stoop w fluted pilasters, metal awning and metal railing, wood panel door w fixed lights, historic decorative screen door; gable projection on S side; cornice returns; brick chimney in E slope; modern storm windows, some paired

Alterations: Porch; windows

Architect(s)/Builder(s):

Historical Information

Historical Information:

Source of Information:

Digital Photo ID(s): 04108001.tif



Program Management

Recorded by: Brockington; Sheldon Owens

Date Recorded: 3/17/2017

Statewide Survey of Historic Properties
State Historic Preservation Office
South Carolina Department of Archives and History
8301 Parklane Rd.
Columbia, SC 29223-4905 (803) 896-6100

Control Number: U / 45 / 4109
Status County No Site No
Quad Name: Greer
Tax Map No.: G022000101800

Intensive Documentation Form

Identification

Historic Name: Unidentified House

Common Name:

Address/Location: 105 Hilton St

City: Greer County: Greenville

Vicinity of:

Ownership: Private Category: building

Historical Use: Domestic

Current Use: Domestic

National Register of Historic Places Information

SHPO National Register Determination: Contributes to Eligible District

Notes on National Register Status:

Other Designation:

Property Description

Construction Date: C. 1935 Commercial Form: Stories: 1 story

Alteration Date: Historic Core Shape: rectangular

Roof Features

Porch Features

Shape: gable, end to front

Porch Width: facade

Materials: composition shingle

Shape: engaged

Construction Method: frame

Exterior Walls: synthetic siding

Foundation: brick pier with fill

Significant Architectural Features:

Battered wood posts atop brick post, modern door, 3 part windows, modern storm windows, some paired; shed addition on N side; 2 brick chimneys, N side exterior, W rear end exterior

Alterations: Siding; windows; door; addition

Architect(s)/Builder(s):

Historical Information

Historical Information:

Source of Information:

Digital Photo ID(s): 04109001.tif



Program Management

Recorded by: Brockington; Sheldon Owens

Date Recorded: 3/17/2017

Statewide Survey of Historic Properties
State Historic Preservation Office
South Carolina Department of Archives and History
8301 Parklane Rd.
Columbia, SC 29223-4905 (803) 896-6100

Control Number: U / 45 / 4110
Status County No Site No
Quad Name: Greer
Tax Map No.: G022000300600

Intensive Documentation Form

Identification

Historic Name: Unidentified House

Common Name:

Address/Location: 100 W Fairview Ave

City: Greer

County: Greenville

Vicinity of:

Ownership: Private

Category: building

Historical Use: Domestic

Current Use: Domestic

National Register of Historic Places Information

SHPO National Register Determination: Contributes to Eligible District

Notes on National Register Status:

Other Designation:

Property Description

Construction Date: C. 1915

Commercial Form:

Stories: 1 story

Alteration Date:

Historic Core Shape: square

Roof Features

Porch Features

Shape: hip

Porch Width: entrance bay only

Materials: composition shingle

Shape: shed

Construction Method: frame

Exterior Walls: synthetic siding

Foundation: stuccoed masonry

Significant Architectural Features:

Wood panel door w fixed light, wood Corinthian column; central hip roof dormer; vertical and diamond pattern lights/1 dhs window, others modern storm; gable projection on N facade w cutaway bay and modern spindle decoration; shed porch on E side with same columns and door; rear S modern addition and garage

Alterations: Porch; windows; siding; additions; foundation

Architect(s)/Builder(s):

Historical Information

Historical Information:

Source of Information:

Digital Photo ID(s): 04110001.tif



Program Management

Recorded by: Brockington; Sheldon Owens

Date Recorded: 3/17/2017

Statewide Survey of Historic Properties
State Historic Preservation Office
South Carolina Department of Archives and History
8301 Parklane Rd.
Columbia, SC 29223-4905 (803) 896-6100

Control Number: U / 45 / 4111
Status County No Site No
Quad Name: Greer
Tax Map No.: G022000200600

Intensive Documentation Form

Identification

Historic Name: Unidentified House

Common Name:

Address/Location: 102 Hilton St

City: Greer County: Greenville

Vicinity of:

Ownership: Private Category: building

Historical Use: Domestic

Current Use: Domestic

National Register of Historic Places Information

SHPO National Register Determination: Contributes to Eligible District

Notes on National Register Status:

Other Designation:

Property Description

Construction Date: C. 1940s Commercial Form: Stories: 1 story

Alteration Date: Historic Core Shape: rectangular

Roof Features

Shape: gable, end to front

Materials: composition shingle

Porch Features

Porch Width: full facade

Shape: hip

Construction Method: frame

Exterior Walls: synthetic siding

Foundation: stuccoed masonry

Significant Architectural Features:

Battered wood posts atop stuccoed masonry posts, modern turned spindle balustrade, N side of porch enclosed, modern door; shed addition on S side next to porch; rear E end gable porch addition; brick chimney in S slope; modern storm windows, some paired; modern outbuilding

Alterations: Porch; windows; door; siding; foundation; additions

Architect(s)/Builder(s):

Historical Information

Historical Information:

Source of Information:

Digital Photo ID(s): 04111001.tif



Program Management

Recorded by: Brockington; Sheldon Owens

Date Recorded: 3/17/2017

Statewide Survey of Historic Properties
State Historic Preservation Office
South Carolina Department of Archives and History
8301 Parklane Rd.
Columbia, SC 29223-4905 (803) 896-6100

Control Number: U / 45 / 4112
Status County No Site No
Quad Name: Greer
Tax Map No.: G022000101700

Intensive Documentation Form

Identification

Historic Name: Unidentified House

Common Name:

Address/Location: 107 Hilton St

City: Greer County: Greenville

Vicinity of:

Ownership: Private Category: building

Historical Use: Domestic

Current Use: Domestic

National Register of Historic Places Information

SHPO National Register Determination: Contributes to Eligible District

Notes on National Register Status:

Other Designation:

Property Description

Construction Date: C. 1940 Commercial Form: Stories: 1 story

Alteration Date: Historic Core Shape: rectangular

Roof Features

Shape: gable, lateral

Materials: composition shingle

Porch Features

Porch Width: entrance bay only

Shape: gable

Construction Method: frame

Exterior Walls: German or Novelty siding

Foundation: basement

Significant Architectural Features:

Entry porch w square columns and surround w entablature; wood panel door w fixed lights; porch opens to patio w metal railing to 2nd entry at enclosed gable porch on N side; 3 part window, 6/6 dhs windows, some paired; 2 brick chimneys, S end exterior and W slope; rear W hip addition

Alterations: Porch; addition

Architect(s)/Builder(s):

Historical Information

Historical Information:

Source of Information:

Digital Photo ID(s): 04112001.tif



Program Management

Recorded by: Brockington; Sheldon Owens

Date Recorded: 3/17/2017

Statewide Survey of Historic Properties
State Historic Preservation Office
South Carolina Department of Archives and History
8301 Parklane Rd.
Columbia, SC 29223-4905 (803) 896-6100

Control Number: U / 45 / 4113
Status County No Site No
Quad Name: Greer
Tax Map No.: G022000200700

Intensive Documentation Form

Identification

Historic Name: Unidentified House

Common Name:

Address/Location: 104 Hilton St

City: Greer County: Greenville

Vicinity of:

Ownership: Private Category: building

Historical Use: Domestic

Current Use: Domestic

National Register of Historic Places Information

SHPO National Register Determination: Contributes to Eligible District

Notes on National Register Status:

Other Designation:

Property Description

Construction Date: C. 1940 Commercial Form: Stories: 1 story

Alteration Date: Historic Core Shape: rectangular

Roof Features

Porch Features

Shape: gable, end to front

Porch Width: facade

Materials: composition shingle

Shape: gable

Construction Method: frame

Exterior Walls: synthetic siding

Foundation: brick

Significant Architectural Features:

Porch enclosed w 1/1 windows and synthetic siding; decorative metal railing; historic louver door visible within porch; exposed beam ends; 4/1 dhs windows, some paired; 2 brick chimneys w terra cotta pipes on ridge; rear E end porch addition; garage E of house

Alterations: Porch; siding; additions

Architect(s)/Builder(s):

Historical Information

Historical Information:

Source of Information:

Digital Photo ID(s): 04113001.tif



Program Management

Recorded by: Brockington; Sheldon Owens

Date Recorded: 3/17/2017

Statewide Survey of Historic Properties
State Historic Preservation Office
South Carolina Department of Archives and History
8301 Parklane Rd.
Columbia, SC 29223-4905 (803) 896-6100

Control Number: U / 45 / 4113.01
Status County No Site No
Quad Name: Greer
Tax Map No.: G022000200700

Intensive Documentation Form

Identification

Historic Name: Unidentified Garage

Common Name:

Address/Location: 104 Hilton St

City: Greer County: Greenville

Vicinity of:

Ownership: Private Category: building

Historical Use: Domestic

Current Use: Domestic

National Register of Historic Places Information

SHPO National Register Determination: Contributes to Eligible District

Notes on National Register Status:

Other Designation:

Property Description

Construction Date: C. 1940 Commercial Form: Stories: 1 story

Alteration Date: Historic Core Shape: rectangular

Roof Features

Porch Features

Shape: gable, end to front

Porch Width:

Materials: composition shingle

Shape:

Construction Method: frame

Exterior Walls: German or Novelty siding

Foundation: not visible

Significant Architectural Features:

Alterations: Open port w clipped corners; exposed rafter ends; E of house

Architect(s)/Builder(s):

Historical Information

Historical Information:

Source of Information:

Digital Photo ID(s): 04113002.tif



Program Management

Recorded by: Brockington; Sheldon Owens

Date Recorded: 3/17/2017

Statewide Survey of Historic Properties
State Historic Preservation Office
South Carolina Department of Archives and History
8301 Parklane Rd.
Columbia, SC 29223-4905 (803) 896-6100

Control Number: U / 45 / 4114
Status County No Site No
Quad Name: Greer
Tax Map No.: G022000101600

Intensive Documentation Form

Identification

Historic Name: Unidentified House

Common Name:

Address/Location: 109 Hilton St

City: Greer County: Greenville

Vicinity of:

Ownership: Private Category: building

Historical Use: Domestic

Current Use: Domestic

National Register of Historic Places Information

SHPO National Register Determination: Contributes to Eligible District

Notes on National Register Status:

Other Designation:

Property Description

Construction Date: C. 1930s Commercial Form: Stories: 1 story

Alteration Date: Historic Core Shape: rectangular

Roof Features

Shape: hip

Materials: composition shingle

Porch Features

Porch Width: facade

Shape: pedimented gable

Construction Method: frame

Exterior Walls: synthetic siding

Foundation: basement

Significant Architectural Features:

Porch enclosed, now w modern stoop/awning and wood panel door w fixed lights; brick chimney in E slope; modern storm windows, some paired

Alterations: Siding; porch; windows

Architect(s)/Builder(s):

Historical Information

Historical Information:

Source of Information:

Digital Photo ID(s): 04114001.tif



Program Management

Recorded by: Brockington; Sheldon Owens

Date Recorded: 3/17/2017

Statewide Survey of Historic Properties
State Historic Preservation Office
South Carolina Department of Archives and History
8301 Parklane Rd.
Columbia, SC 29223-4905 (803) 896-6100

Control Number: U / 45 / 4115
Status County No Site No
Quad Name: Greer
Tax Map No.: G022000101500

Intensive Documentation Form

Identification

Historic Name: Unidentified House

Common Name:

Address/Location: 111 Hilton St

City: Greer County: Greenville

Vicinity of:

Ownership: Private Category: building

Historical Use: Domestic

Current Use: Domestic

National Register of Historic Places Information

SHPO National Register Determination: Contributes to Eligible District

Notes on National Register Status:

Other Designation:

Property Description

Construction Date: C. 1910 Commercial Form: Stories: 1 story

Alteration Date: Historic Core Shape: T

Roof Features

Shape: cross gable

Materials: other metal

Porch Features

Porch Width: facade and left elevation

Shape: hip

Construction Method: frame

Exterior Walls: synthetic siding

Foundation: brick

Significant Architectural Features:

Gable front and wing; battered wood posts atop brick posts, square wood balustrade; wood panel door w fixed lights on S of front gable, 2d entry from porch on S end of gable wing; triangular arched vents in gable ends; gable projection on N side; brick chimney on ridge; modern storm windows; modern outbuilding

Alterations: Siding; windows; roofing

Architect(s)/Builder(s):

Historical Information

Historical Information:

Source of Information:

Digital Photo ID(s): 04115001.tif



Program Management

Recorded by: Brockington; Sheldon Owens

Date Recorded: 3/17/2017

Statewide Survey of Historic Properties
State Historic Preservation Office
South Carolina Department of Archives and History
8301 Parklane Rd.
Columbia, SC 29223-4905 (803) 896-6100

Control Number: U / 45 / 4116
Status County No Site No
Quad Name: Greer
Tax Map No.: G022000101400

Intensive Documentation Form

Identification

Historic Name: Unidentified House

Common Name:

Address/Location: 113 Hilton St

City: Greer County: Greenville

Vicinity of:

Ownership: Private Category: building

Historical Use: Domestic

Current Use: Domestic

National Register of Historic Places Information

SHPO National Register Determination: Contributes to Eligible District

Notes on National Register Status:

Other Designation:

Property Description

Construction Date: C. 1920 Commercial Form: Stories: 1 story

Alteration Date: Historic Core Shape: square

Roof Features

Shape: hip

Materials: composition shingle

Porch Features

Porch Width: facade

Shape: hip

Construction Method: frame

Exterior Walls: synthetic siding

Foundation: stuccoed masonry

Significant Architectural Features:

Turned wood supports, decorative metal railing, wood panel; central hip roof dormer w paired windows; vertical pattern lights/1 dhs and historic replacement 2/2 horizontal dhs windows; hip and gable additions on rear W

Alterations: Siding; porch; additions

Architect(s)/Builder(s):

Historical Information

Historical Information:

Source of Information:

Digital Photo ID(s): 04116001.tif



Program Management

Recorded by: Brockington; Sheldon Owens

Date Recorded: 3/17/2017

Statewide Survey of Historic Properties
State Historic Preservation Office
South Carolina Department of Archives and History
8301 Parklane Rd.
Columbia, SC 29223-4905 (803) 896-6100

Control Number: U / 45 / 4117
Status County No Site No
Quad Name: Greer
Tax Map No.: G022000200801

Intensive Documentation Form

Identification

Historic Name: Unidentified House

Common Name:

Address/Location: 108 Hilton St

City: Greer County: Greenville

Vicinity of:

Ownership: Private Category: building

Historical Use: Domestic

Current Use: Domestic

National Register of Historic Places Information

SHPO National Register Determination: Contributes to Eligible District

Notes on National Register Status:

Other Designation:

Property Description

Construction Date: C. 1945 Commercial Form: Stories: 1 story

Alteration Date: Historic Core Shape: T

Roof Features

Shape: cross gable

Materials: composition shingle

Porch Features

Porch Width: facade

Shape: shed

Construction Method: frame

Exterior Walls: asbestos shingle

Foundation: brick

Significant Architectural Features:

Minimal Traditional elements; wood door w fixed lights; square wood supports and metal railing; lower cross gable on S end; 6/6 dhs windows, some paired; brick chimney w terra cotta pipes in E slope; garage just NE

Alterations:

Architect(s)/Builder(s):

Historical Information

Historical Information:

Source of Information:

Digital Photo ID(s): 04117001.tif



Program Management

Recorded by: Brockington; Sheldon Owens

Date Recorded: 3/17/2017

Statewide Survey of Historic Properties
State Historic Preservation Office
South Carolina Department of Archives and History
8301 Parklane Rd.
Columbia, SC 29223-4905 (803) 896-6100

Control Number: U / 45 / 4117.01
Status County No Site No
Quad Name: Greer
Tax Map No.: G022000200801

Intensive Documentation Form

Identification

Historic Name: Unidentified Garage

Common Name:

Address/Location: 108 Hilton St

City: Greer

County: Greenville

Vicinity of:

Ownership: Private

Category: building

Historical Use: Domestic

Current Use: Domestic

National Register of Historic Places Information

SHPO National Register Determination: Contributes to Eligible District

Notes on National Register Status:

Other Designation:

Property Description

Construction Date:

Commercial Form:

Stories: 1 story

Alteration Date:

Historic Core Shape: rectangular

Roof Features

Porch Features

Shape: gable, end to front

Porch Width:

Materials: composition shingle

Shape:

Construction Method: frame

Exterior Walls: asbestos shingle

Foundation: not visible

Significant Architectural Features:

2 modern overhead garage doors; just NE of house

Alterations:

Architect(s)/Builder(s):

Historical Information

Historical Information:

Source of Information:

Digital Photo ID(s): 04117002.tif



Program Management

Recorded by: Brockington; Sheldon Owens

Date Recorded: 3/17/2017

Statewide Survey of Historic Properties
State Historic Preservation Office
South Carolina Department of Archives and History
8301 Parklane Rd.
Columbia, SC 29223-4905 (803) 896-6100

Control Number: U / 45 / 4118
Status County No Site No
Quad Name: Greer
Tax Map No.: G022000101100

Intensive Documentation Form

Identification

Historic Name: Unidentified House

Common Name:

Address/Location: 109 W Bearden St

City: Greer

County: Greenville

Vicinity of:

Ownership: Private

Category: building

Historical Use: Domestic

Current Use: Domestic

National Register of Historic Places Information

SHPO National Register Determination: Contributes to Eligible District

Notes on National Register Status:

Other Designation:

Property Description

Construction Date: C. 1940

Commercial Form:

Stories: 1 story

Alteration Date:

Historic Core Shape: rectangular

Roof Features

Porch Features

Shape: gable, end to front

Porch Width: facade

Materials: composition shingle

Shape: gable

Construction Method: frame

Exterior Walls: synthetic siding

Foundation: brick

Significant Architectural Features:

Wood posts atop brick posts, wood panel door w fixed lights; exposed beam ends and brackets; modern storm windows made to look historic, some paired; brick chimney on E side

Alterations: Windows; siding

Architect(s)/Builder(s):

Historical Information

Historical Information:

Source of Information:

Digital Photo ID(s): 04118001.tif



Program Management

Recorded by: Brockington; Sheldon Owens

Date Recorded: 3/17/2017

Statewide Survey of Historic Properties
State Historic Preservation Office
South Carolina Department of Archives and History
8301 Parklane Rd.
Columbia, SC 29223-4905 (803) 896-6100

Control Number: U / 45 / 4119
Status County No Site No
Quad Name: Greer
Tax Map No.: G022000100700

Intensive Documentation Form

Identification

Historic Name: Unidentified House

Common Name:

Address/Location: 108 W Bearden St

City: Greer

County: Greenville

Vicinity of:

Ownership: Private

Category: building

Historical Use: Domestic

Current Use: Domestic

National Register of Historic Places Information

SHPO National Register Determination: Not Eligible

Notes on National Register Status:

Other Designation:

Property Description

Construction Date: C. 1945

Commercial Form:

Stories: 1 story

Alteration Date:

Historic Core Shape: T

Roof Features

Porch Features

Shape: cross gable

Porch Width: facade

Materials: composition shingle

Shape: gable-on-hip or shed

Construction Method: frame

Exterior Walls: German or Novelty siding

Foundation: brick

Significant Architectural Features:

Square wood and decorative metal supports, wood panel door, porch also partially engaged and runs to carport; 2/2 horizontal pattern dhs windows, some paired; gable wing and carport may be historic additions; brick chimney w terra cotta pipes on E end within carport

Alterations: Carport

Architect(s)/Builder(s):

Historical Information

Historical Information:

Source of Information:

Digital Photo ID(s): 04119001.tif



Program Management

Recorded by: Brockington; Sheldon Owens

Date Recorded: 3/17/2017

Statewide Survey of Historic Properties
State Historic Preservation Office
South Carolina Department of Archives and History
8301 Parklane Rd.
Columbia, SC 29223-4905 (803) 896-6100

Control Number: U / 45 / 4120
Status County No Site No
Quad Name: Greer
Tax Map No.: G022001101000

Intensive Documentation Form

Identification

Historic Name: Unidentified House

Common Name:

Address/Location: 306 W Poinsett St

City: Greer County: Greenville

Vicinity of:

Ownership: Private Category: building

Historical Use: Domestic

Current Use: Commerce/Trade

National Register of Historic Places Information

SHPO National Register Determination: Contributes to Eligible District

Notes on National Register Status:

Other Designation:

Property Description

Construction Date: C. 1930s Commercial Form: Stories: 1 story

Alteration Date: Historic Core Shape: rectangular

Roof Features

Shape: cross gable

Materials: composition shingle

Porch Features

Porch Width: entrance bay only

Shape: gable

Construction Method: frame

Exterior Walls: brick veneer

Foundation: basement

Significant Architectural Features:

Round arch entry, wood panel door w fan light; multiple gable projections; 2 porches w brick bracket handle arches and balustrade; cornice returns; 6/6 dhs windows, some paired; fan vents; brick chimney on ridge

Alterations:

Architect(s)/Builder(s):

Historical Information

Historical Information:

Source of Information:

Digital Photo ID(s): 04120001.tif



Program Management

Recorded by: Brockington; Sheldon Owens

Date Recorded: 3/17/2017

Statewide Survey of Historic Properties
State Historic Preservation Office
South Carolina Department of Archives and History
8301 Parklane Rd.
Columbia, SC 29223-4905 (803) 896-6100

Control Number: U / 45 / 4121
Status County No Site No
Quad Name: Greer
Tax Map No.: G022001101100

Intensive Documentation Form

Identification

Historic Name: Unidentified House

Common Name:

Address/Location: 308 W Poinsett St

City: Greer County: Greenville

Vicinity of:

Ownership: Private Category: building

Historical Use: Domestic

Current Use: Unknown

National Register of Historic Places Information

SHPO National Register Determination: Contributes to Eligible District

Notes on National Register Status:

Other Designation:

Property Description

Construction Date: C. 1954 Commercial Form: Stories: 1 story

Alteration Date: Historic Core Shape: U

Roof Features

Shape: cross gable

Materials: composition shingle

Porch Features

Porch Width: entrance bay only

Shape: engaged

Construction Method: frame

Exterior Walls: brick veneer

Foundation: basement

Significant Architectural Features:

Colonial Revival elements; recessed entry w pilasters, wood panel door w fixed lights; round vents; projecting cross gables; cornice returns; dental molding; 8/8 dhs windows in 2s and 3s; brick chimney w terra cotta pipes just behind ridge

Alterations:

Architect(s)/Builder(s):

Historical Information

Historical Information:

Source of Information:

Digital Photo ID(s): 04121001.tif



Program Management

Recorded by: Brockington; Sheldon Owens

Date Recorded: 3/27/2017

Statewide Survey of Historic Properties
State Historic Preservation Office
South Carolina Department of Archives and History
8301 Parklane Rd.
Columbia, SC 29223-4905 (803) 896-6100

Control Number: U / 45 / 4122
Status County No Site No
Quad Name: Greer
Tax Map No.: G023000700300

Intensive Documentation Form

Identification

Historic Name: McHugh Home

Common Name:

Address/Location: 400 W Poinsett St

City: Greer County: Greenville

Vicinity of:

Ownership: Private Category: building

Historical Use: Domestic

Current Use: Domestic

National Register of Historic Places Information

SHPO National Register Determination: Contributes to Eligible District

Notes on National Register Status:

Other Designation:

Property Description

Construction Date: C. 1930s Commercial Form: Stories: 1 story

Alteration Date: Historic Core Shape: rectangular

Roof Features

Shape: cross gable

Materials: composition shingle

Porch Features

Porch Width: entrance bay only

Shape: gable

Construction Method: frame

Exterior Walls: brick veneer

Foundation: not visible

Significant Architectural Features:

Tudor elements; flared eaves; entry stoop w pilasters and round arch, decorative batten door w fixed lights; gable projections; round window; rope molding; sun room with strings of casement windows and large fan light over modern double doors, modern windows paired and 3 part; decorative brick chimney w terra cotta pipes in front slope another on gable end exterior; cornice returns

Alterations: Windows

Architect(s)/Builder(s):

Historical Information

Historical Information:

Source of Information: Jordan, 2002

Digital Photo ID(s): 04122001.tif



Program Management

Recorded by: Brockington; Sheldon Owens

Date Recorded: 3/27/2017

Statewide Survey of Historic Properties
State Historic Preservation Office
South Carolina Department of Archives and History
8301 Parklane Rd.
Columbia, SC 29223-4905 (803) 896-6100

Control Number: U / 45 / 4123
Status County No Site No
Quad Name: Greer
Tax Map No.: G023000700400

Intensive Documentation Form

Identification

Historic Name: Unidentified House

Common Name:

Address/Location: 402 W Poinsett St

City: Greer County: Greenville

Vicinity of:

Ownership: Private Category: building

Historical Use: Domestic

Current Use: Domestic

National Register of Historic Places Information

SHPO National Register Determination: Contributes to Eligible District

Notes on National Register Status:

Other Designation:

Property Description

Construction Date: C. 1945 Commercial Form: Stories: 1 story

Alteration Date: Historic Core Shape: L

Roof Features

Shape: cross gable

Materials: composition shingle

Porch Features

Porch Width: facade

Shape: shed

Construction Method: frame

Exterior Walls: brick veneer

Foundation: not visible

Significant Architectural Features:

Gable front and wing ranch; porch extends wing w decorative metal supports and railing and shallow segmental arches, 2 wood panel doors w fixed lights; dental molding; shed roof section at gable end creates pediment effect; 6/9 dhs windows, some paired

Alterations:

Architect(s)/Builder(s):

Historical Information

Historical Information:

Source of Information:

Digital Photo ID(s): 04123001.tif



Program Management

Recorded by: Brockington; Sheldon Owens

Date Recorded: 3/27/2017

Statewide Survey of Historic Properties
State Historic Preservation Office
South Carolina Department of Archives and History
8301 Parklane Rd.
Columbia, SC 29223-4905 (803) 896-6100

Control Number: U / 45 / 4124
Status County No Site No
Quad Name: Greer
Tax Map No.: G023000700500

Intensive Documentation Form

Identification

Historic Name: Unidentified House

Common Name:

Address/Location: 404 W Poinsett St

City: Greer County: Greenville

Vicinity of:

Ownership: Private Category: building

Historical Use: Domestic

Current Use: Domestic

National Register of Historic Places Information

SHPO National Register Determination: Contributes to Eligible District

Notes on National Register Status:

Other Designation:

Property Description

Construction Date: C. 1930s Commercial Form: Stories: 1 story

Alteration Date: Historic Core Shape: rectangular

Roof Features

Shape: hip

Materials: other metal

Porch Features

Porch Width: facade and right elevation

Shape: engaged

Construction Method: frame

Exterior Walls: stone veneer

Foundation: basement

Significant Architectural Features:

Bungalow; square stone supports, wood panel door w oval light; gable projections; hip dormer; corner of porch screened; additions; 2 stone chimneys in either slope; porte cochere added; historic replacement 1/1 dhs windows, some paired

Alterations: Porch; windows; additions

Architect(s)/Builder(s):

Historical Information

Historical Information:

Source of Information:

Digital Photo ID(s): 04124001.tif



Program Management

Recorded by: Brockington; Sheldon Owens

Date Recorded: 3/27/2017

Statewide Survey of Historic Properties
State Historic Preservation Office
South Carolina Department of Archives and History
8301 Parklane Rd.
Columbia, SC 29223-4905 (803) 896-6100

Control Number: U / 45 / 4125
Status County No Site No
Quad Name: Greer
Tax Map No.: G023000700800

Intensive Documentation Form

Identification

Historic Name: Unidentified Commercial Building

Common Name:

Address/Location: 410 W Poinsett St

City: Greer County: Greenville

Vicinity of:

Ownership: Private Category: building

Historical Use: Commerce/Trade

Current Use: Commerce/Trade

National Register of Historic Places Information

SHPO National Register Determination: Contributes to Eligible District

Notes on National Register Status:

Other Designation:

Property Description

Construction Date: C. 1960 Commercial Form: 1-part commercial block Stories: 1 story

Alteration Date: Historic Core Shape: rectangular

Roof Features

Shape: flat

Materials: rolled roofing

Porch Features

Porch Width:

Shape:

Construction Method: masonry

Exterior Walls: brick veneer

Foundation: not visible

Significant Architectural Features:

Neoclassical elements; pedimented entry surround within wood frame and glass recessed entry bay, fluted pilasters, dental molding wood panel doo; decorative concrete cornice along front at roof line; parapet; addition; group of 3, 1/1 dhs windows

Alterations: Addition

Architect(s)/Builder(s):

Historical Information

Historical Information:

Source of Information:

Digital Photo ID(s): 04125001.tif



Program Management

Recorded by: Brockington; Sheldon Owens

Date Recorded: 3/27/2017

Statewide Survey of Historic Properties
State Historic Preservation Office
South Carolina Department of Archives and History
8301 Parklane Rd.
Columbia, SC 29223-4905 (803) 896-6100

Control Number: U / 45 / 4126
Status County No Site No
Quad Name: Greer
Tax Map No.: G023000700900

Intensive Documentation Form

Identification

Historic Name: Unidentified House

Common Name:

Address/Location: 412 W Poinsett St

City: Greer County: Greenville

Vicinity of:

Ownership: Private Category: building

Historical Use: Domestic

Current Use: Domestic

National Register of Historic Places Information

SHPO National Register Determination: Contributes to Eligible District

Notes on National Register Status:

Other Designation:

Property Description

Construction Date: C. 1930s Commercial Form: Stories: 1 story

Alteration Date: Historic Core Shape: rectangular

Roof Features

Shape: gable, lateral

Materials: composition shingle

Porch Features

Porch Width: facade

Shape: shed

Construction Method: frame

Exterior Walls: brick veneer

Foundation: not visible

Significant Architectural Features:

Tudor elements; round arch entry porch and wood panel door w fan light, porch to side w decorative metal supports and railing; engaged corner porch w basket handle arches enclosed w historic glass louver windows and door; 6/6 dhs windows, some paired; cornice returns; 2 brick chimneys in front slope

Alterations: Porch; rear dormer

Architect(s)/Builder(s):

Historical Information

Historical Information:

Source of Information:

Digital Photo ID(s): 04126001.tif



Program Management

Recorded by: Brockington; Sheldon Owens

Date Recorded: 3/27/2017

Statewide Survey of Historic Properties
State Historic Preservation Office
South Carolina Department of Archives and History
8301 Parklane Rd.
Columbia, SC 29223-4905 (803) 896-6100

Control Number: U / 45 / 4127
Status County No Site No
Quad Name: Greer
Tax Map No.: G023000701000

Intensive Documentation Form

Identification

Historic Name: Unidentified House

Common Name:

Address/Location: 414 W Poinsett St

City: Greer County: Greenville

Vicinity of:

Ownership: Private Category: building

Historical Use: Domestic

Current Use: Domestic

National Register of Historic Places Information

SHPO National Register Determination: Contributes to Eligible District

Notes on National Register Status:

Other Designation:

Property Description

Construction Date: C. 1945 Commercial Form: Stories: 1 story

Alteration Date: Historic Core Shape: rectangular

Roof Features

Shape: gable, lateral

Materials: composition shingle

Porch Features

Porch Width: facade

Shape: partially engaged

Construction Method: frame

Exterior Walls: brick veneer

Foundation: basement

Significant Architectural Features:

Neoclassical elements; wood panel door, Doric columns on slightly elliptical porch; small gable wings w bay windows w fluted pilaster elements; gable dormers; 2 brick chimneys w terra cotta pipes, rear slope and within wing

Alterations: Windows

Architect(s)/Builder(s):

Historical Information

Historical Information:

Source of Information:

Digital Photo ID(s): 04127001.tif



Program Management

Recorded by: Brockington; Sheldon Owens

Date Recorded: 3/27/2017

Statewide Survey of Historic Properties
State Historic Preservation Office
South Carolina Department of Archives and History
8301 Parklane Rd.
Columbia, SC 29223-4905 (803) 896-6100

Control Number: U / 45 / 4128
Status County No Site No
Quad Name: Greer
Tax Map No.: G008000600400

Intensive Documentation Form

Identification

Historic Name: Unidentified House

Common Name:

Address/Location: 9 Stewart Ave

City: Greer County: Greenville

Vicinity of:

Ownership: Private Category: building

Historical Use: Domestic

Current Use: Domestic

National Register of Historic Places Information

SHPO National Register Determination: Contributes to Eligible District

Notes on National Register Status:

Other Designation:

Property Description

Construction Date: C. 1940s Commercial Form: Stories: 1 story

Alteration Date: Historic Core Shape: rectangular

Roof Features

Porch Features

Shape: gable, lateral

Porch Width: facade

Materials: composition shingle

Shape: shed

Construction Method: frame

Exterior Walls: synthetic siding

Foundation: brick pier with fill

Significant Architectural Features:

Square wood supports and railing; brick piers stuccoed and scored to resemble concrete block fill

Alterations: Door; windows; siding; porch

Architect(s)/Builder(s):

Historical Information

Historical Information:

Source of Information:

Digital Photo ID(s): 04128001.tif



Program Management

Recorded by: Brockington; Sheldon Owens

Date Recorded: 3/29/2017

Statewide Survey of Historic Properties
State Historic Preservation Office
South Carolina Department of Archives and History
8301 Parklane Rd.
Columbia, SC 29223-4905 (803) 896-6100

Control Number: U / 45 / 4129
Status County No Site No
Quad Name: Greer
Tax Map No.: G014000201400

Intensive Documentation Form

Identification

Historic Name: Unidentified House

Common Name:

Address/Location: 502 W Poinsett St

City: Greer County: Greenville

Vicinity of:

Ownership: Private Category: building

Historical Use: Domestic

Current Use: Domestic

National Register of Historic Places Information

SHPO National Register Determination: Not Eligible

Notes on National Register Status:

Other Designation:

Property Description

Construction Date: C. 1930s Commercial Form: Stories: 1 story

Alteration Date: Historic Core Shape: rectangular

Roof Features

Shape: gable, end to front

Materials: composition shingle

Porch Features

Porch Width: facade and right elevation

Shape: gable

Construction Method: frame

Exterior Walls: wood shingle

Foundation: brick

Significant Architectural Features:

Bungalow w Craftsman elements; wood panel door w fixed lights; battered wood posts on brick piers and wood balustrade; decorative exposed beam ends; porch is under side projecting gable; gable projections; modern windows in groups of 2s and 3s; brick chimney on side exterior within porch

Alterations: Windows; siding

Architect(s)/Builder(s):

Historical Information

Historical Information:

Source of Information:

Digital Photo ID(s): 04129001.tif



Program Management

Recorded by: Brockington; Sheldon Owens

Date Recorded: 3/27/2017

Statewide Survey of Historic Properties
State Historic Preservation Office
South Carolina Department of Archives and History
8301 Parklane Rd.
Columbia, SC 29223-4905 (803) 896-6100

Control Number: U / 45 / 4130
Status County No Site No
Quad Name: Greer
Tax Map No.: G014000303500

Intensive Documentation Form

Identification

Historic Name: Unidentified Commercial Building

Common Name:

Address/Location: 600 W Poinsett St

City: Greer County: Greenville

Vicinity of:

Ownership: Private Category: building

Historical Use: Commerce/Trade

Current Use: Commerce/Trade

National Register of Historic Places Information

SHPO National Register Determination: Not Eligible

Notes on National Register Status:

Other Designation:

Property Description

Construction Date: C. 1920s Commercial Form: Stories: 1 story

Alteration Date: Historic Core Shape: rectangular

Roof Features

Porch Features

Shape: gable, end to front

Porch Width: full facade

Materials: composition shingle

Shape: engaged porroto cochere

Construction Method: frame

Exterior Walls: synthetic siding

Foundation: not visible

Significant Architectural Features:

Originally gas station/store; brick veneer on front; wood panel double doors w fixed lights, large fixed store front windows, upper hinged windows; historic square wood replacement supports; filling pump concrete pad remains

Alterations: Siding; porch

Architect(s)/Builder(s):

Historical Information

Historical Information:

Source of Information:

Digital Photo ID(s): 04130001.tif



Program Management

Recorded by: Brockington; Sheldon Owens

Date Recorded: 3/27/2017

Statewide Survey of Historic Properties
State Historic Preservation Office
South Carolina Department of Archives and History
8301 Parklane Rd.
Columbia, SC 29223-4905 (803) 896-6100

Control Number: U / 45 / 4131
Status County No Site No
Quad Name: Greer
Tax Map No.: G009000800100

Intensive Documentation Form

Identification

Historic Name: Unidentified House

Common Name:

Address/Location: 509 W Poinsett St

City: Greer

County: Greenville

Vicinity of:

Ownership: Private

Category: building

Historical Use: Domestic

Current Use: Commerce/Trade

National Register of Historic Places Information

SHPO National Register Determination: Not Eligible

Notes on National Register Status:

Other Designation:

Property Description

Construction Date: C. 1930s

Commercial Form:

Stories: 1 story

Alteration Date:

Historic Core Shape: L

Roof Features

Porch Features

Shape: cross gable

Porch Width: entrance bay only

Materials: composition shingle

Shape: shed

Construction Method: frame

Exterior Walls: stone veneer

Foundation: stone

Significant Architectural Features:

Tudor elements; quarry stone w keystone, pediment and arch elements; round arches, 2 wood panel doors w fan lights; side porch engaged within wing ; cornice returns; paired windows, modern; rear hip projection w basement; 2 brick chimneys in either slope

Alterations:

Windows

Architect(s)/Builder(s):

Historical Information

Historical Information:

Source of Information:

Digital Photo ID(s): 04131001.tif



Program Management

Recorded by: Brockington; Sheldon Owens

Date Recorded: 3/27/2017

Statewide Survey of Historic Properties
State Historic Preservation Office
South Carolina Department of Archives and History
8301 Parklane Rd.
Columbia, SC 29223-4905 (803) 896-6100

Control Number: U / 45 / 4132
Status County No Site No
Quad Name: Greer
Tax Map No.: G014000303500

Intensive Documentation Form

Identification

Historic Name: Unidentified House

Common Name:

Address/Location: 602 W Poinsett St

City: Greer County: Greenville

Vicinity of:

Ownership: Private Category: building

Historical Use: Domestic

Current Use: Domestic

National Register of Historic Places Information

SHPO National Register Determination: Not Eligible

Notes on National Register Status:

Other Designation:

Property Description

Construction Date: C. 1930s Commercial Form: Stories: 1 story

Alteration Date: Historic Core Shape: rectangular

Roof Features

Shape: cross gable

Materials: composition shingle

Porch Features

Porch Width: facade

Shape: gable

Construction Method: frame

Exterior Walls: brick veneer

Foundation: not visible

Significant Architectural Features:

Tudor elements; entry porch w decorative round archway and round wood panel door w fan light; side portion of porch has metal awning and inks engaged corner porch w arches; gable projections; cornice returns; 6/6 dhs windows, some paired; 2 brick chimneys in slopes

Alterations: Porch

Architect(s)/Builder(s):

Historical Information

Historical Information:

Source of Information:

Digital Photo ID(s): 04132001.tif



Program Management

Recorded by: Brockington; Sheldon Owens

Date Recorded: 3/27/2017

Statewide Survey of Historic Properties
State Historic Preservation Office
South Carolina Department of Archives and History
8301 Parklane Rd.
Columbia, SC 29223-4905 (803) 896-6100

Control Number: U / 45 / 4133
Status County No Site No
Quad Name: Greer
Tax Map No.: G014000201700

Intensive Documentation Form

Identification

Historic Name: Unidentified House

Common Name:

Address/Location: 102 Memorial Dr

City: Greer

County: Greenville

Vicinity of:

Ownership: Private

Category: building

Historical Use: Domestic

Current Use: Domestic

National Register of Historic Places Information

SHPO National Register Determination: Not Eligible

Notes on National Register Status:

Other Designation:

Property Description

Construction Date: C. 1930s

Commercial Form:

Stories: 1 story

Alteration Date:

Historic Core Shape: rectangular

Roof Features

Porch Features

Shape: gable, end to front

Porch Width: facade

Materials: composition shingle

Shape: gable

Construction Method: frame

Exterior Walls: synthetic siding

Foundation: brick pier with fill

Significant Architectural Features:

Bungalow; Doric columns; historic replacement wood frame and fixed light door; exposed beam ends; 4/1 and 8/1 dhs windows, some paired; brick chimney in each side slope; hip rear addition

Alterations: Porch; siding; addition

Architect(s)/Builder(s):

Historical Information

Historical Information:

Source of Information:

Digital Photo ID(s): 04133001.tif



Program Management

Recorded by: Brockington; Sheldon Owens

Date Recorded: 3/27/2017

Statewide Survey of Historic Properties
State Historic Preservation Office
South Carolina Department of Archives and History
8301 Parklane Rd.
Columbia, SC 29223-4905 (803) 896-6100

Control Number: U / 45 / 4134
Status County No Site No
Quad Name: Greer
Tax Map No.: G014000201800

Intensive Documentation Form

Identification

Historic Name: Unidentified House

Common Name:

Address/Location: 104 Memorial Dr

City: Greer County: Greenville

Vicinity of:

Ownership: Private Category: building

Historical Use: Domestic

Current Use: Domestic

National Register of Historic Places Information

SHPO National Register Determination: Not Eligible

Notes on National Register Status:

Other Designation:

Property Description

Construction Date: C. 1950 Commercial Form: Stories: 1 story

Alteration Date: Historic Core Shape: rectangular

Roof Features

Porch Features

Shape: gable, lateral

Porch Width: entrance bay only

Materials: composition shingle

Shape: engaged

Construction Method: frame

Exterior Walls: brick veneer

Foundation: not visible

Significant Architectural Features:

Compact Ranch; square wood porch support and balustrade; gable projection; 2/2 horizontal display windows paired and 3 part; brick chimney w terra cotta pipe on ridge; synthetic upper siding in section

Alterations:

Architect(s)/Builder(s):

Historical Information

Historical Information:

Source of Information:

Digital Photo ID(s): 04134001.tif



Program Management

Recorded by: Brockington; Sheldon Owens

Date Recorded: 3/27/2017

Statewide Survey of Historic Properties
State Historic Preservation Office
South Carolina Department of Archives and History
8301 Parklane Rd.
Columbia, SC 29223-4905 (803) 896-6100

Control Number: U / 45 / 4135
Status County No Site No
Quad Name: Greer
Tax Map No.: G014000201900

Intensive Documentation Form

Identification

Historic Name: Unidentified House

Common Name:

Address/Location: 106 Memorial Dr

City: Greer County: Greenville

Vicinity of:

Ownership: Private Category: building

Historical Use: Domestic

Current Use: Domestic

National Register of Historic Places Information

SHPO National Register Determination: Not Eligible

Notes on National Register Status:

Other Designation:

Property Description

Construction Date: C. 1930s Commercial Form: 1-part commercial block Stories: 1 story

Alteration Date: Historic Core Shape: rectangular

Roof Features

Shape: gable, end to front

Materials: composition shingle

Porch Features

Porch Width: facade and right elevation

Shape: hip

Construction Method: frame

Exterior Walls: synthetic siding

Foundation: brick pier with fill

Significant Architectural Features:

Bungalow; battered wood posts atop brick piers; historic replacement wood door w fixed lights; gable projections; 8/1 dhs windows, some paired; rear engaged porch

Alterations: Siding; door; porch

Architect(s)/Builder(s):

Historical Information

Historical Information:

Source of Information:

Digital Photo ID(s): 04135001.tif



Program Management

Recorded by: Brockington; Sheldon Owens

Date Recorded: 3/27/2017

Statewide Survey of Historic Properties
State Historic Preservation Office
South Carolina Department of Archives and History
8301 Parklane Rd.
Columbia, SC 29223-4905 (803) 896-6100

Control Number: U / 45 / 4136
Status County No Site No
Quad Name: Greer
Tax Map No.: G023000701501

Intensive Documentation Form

Identification

Historic Name: Unidentified House

Common Name:

Address/Location: 105 WOOD AVE

City: Greer County: Greenville

Vicinity of:

Ownership: Private Category: building

Historical Use: Domestic

Current Use: Domestic

National Register of Historic Places Information

SHPO National Register Determination: Contributes to Eligible District

Notes on National Register Status:

Other Designation:

Property Description

Construction Date: C. 1950s Commercial Form: Stories: 1 story

Alteration Date: Historic Core Shape: rectangular

Roof Features

Shape: cross gable

Materials: composition shingle

Porch Features

Porch Width: entrance bay only

Shape: shed

Construction Method: frame

Exterior Walls: weatherboard

Foundation: stone

Significant Architectural Features:

Metal awning over entry stoop; metal louver windows, some paired; round window; decorative cupola; gable projection; brick chimney w terra cotta pipe in front slope

Alterations: Door; windows

Architect(s)/Builder(s):

Historical Information

Historical Information:

Source of Information:

Digital Photo ID(s): 04136001.tif



Program Management

Recorded by: Brockington; Sheldon Owens

Date Recorded: 3/27/2017

Statewide Survey of Historic Properties
State Historic Preservation Office
South Carolina Department of Archives and History
8301 Parklane Rd.
Columbia, SC 29223-4905 (803) 896-6100

Control Number: U / 45 / 4137
Status County No Site No
Quad Name: Greer
Tax Map No.: G023000701200

Intensive Documentation Form

Identification

Historic Name: Unidentified House

Common Name:

Address/Location: 107 WOOD AVE

City: Greer County: Greenville

Vicinity of:

Ownership: Private Category: building

Historical Use: Domestic

Current Use: Domestic

National Register of Historic Places Information

SHPO National Register Determination: Contributes to Eligible District

Notes on National Register Status:

Other Designation:

Property Description

Construction Date: C. 1940s Commercial Form: Stories: 1 story

Alteration Date: Historic Core Shape: rectangular

Roof Features

Porch Features

Shape: gable, lateral

Porch Width: facade

Materials: composition shingle

Shape: gable

Construction Method: frame

Exterior Walls: German or Novelty siding

Foundation: brick

Significant Architectural Features:

Square wood supports w decorative railing; wood panel door w fixed lights; brick chimney gable end exterior

Alterations: Windows

Architect(s)/Builder(s):

Historical Information

Historical Information:

Source of Information:

Digital Photo ID(s): 04137001.tif



Program Management

Recorded by: Brockington; Sheldon Owens

Date Recorded: 3/27/2017

Statewide Survey of Historic Properties
State Historic Preservation Office
South Carolina Department of Archives and History
8301 Parklane Rd.
Columbia, SC 29223-4905 (803) 896-6100

Control Number: U / 45 / 4138
Status County No Site No
Quad Name: Greer
Tax Map No.: G015000201000

Intensive Documentation Form

Identification

Historic Name: Unidentified House

Common Name:

Address/Location: 104 WOOD AVE

City: Greer County: Greenville

Vicinity of:

Ownership: Private Category: building

Historical Use: Domestic

Current Use: Domestic

National Register of Historic Places Information

SHPO National Register Determination: Contributes to Eligible District

Notes on National Register Status:

Other Designation:

Property Description

Construction Date: C. 1950s Commercial Form: Stories: 1 story

Alteration Date: Historic Core Shape: rectangular

Roof Features

Porch Features

Shape: hip

Porch Width: entrance bay only

Materials: composition shingle

Shape: engaged

Construction Method: frame

Exterior Walls: brick veneer

Foundation: not visible

Significant Architectural Features:

Compact Ranch; decorative metal supports and railing; 2/2 horizontal dhs windows, 3 part and paired; end porch screened; decorative wood panel door wi cut glass; 2 brick chimneys within slopes

Alterations: Porch

Architect(s)/Builder(s):

Historical Information

Historical Information:

Source of Information:

Digital Photo ID(s): 04138001.tif



Program Management

Recorded by: Brockington; Sheldon Owens

Date Recorded: 3/27/2017

Statewide Survey of Historic Properties
State Historic Preservation Office
South Carolina Department of Archives and History
8301 Parklane Rd.
Columbia, SC 29223-4905 (803) 896-6100

Control Number: U / 45 / 4139
Status County No Site No
Quad Name: Greer
Tax Map No.: G023000500201

Intensive Documentation Form

Identification

Historic Name: Unidentified House

Common Name:

Address/Location: 104 Green St

City: Greer County: Greenville

Vicinity of:

Ownership: Private Category: building

Historical Use: Domestic

Current Use: Domestic

National Register of Historic Places Information

SHPO National Register Determination: Contributes to Eligible District

Notes on National Register Status:

Other Designation:

Property Description

Construction Date: C. 1950 Commercial Form: Stories: 1 story

Alteration Date: Historic Core Shape: rectangular

Roof Features

Shape: gable, lateral

Materials: composition shingle

Porch Features

Porch Width:

Shape:

Construction Method: frame

Exterior Walls: brick veneer

Foundation: basement

Significant Architectural Features:

Ranch; recessed entry w wood panel door and side lights; 3 part and 4/4 dhs windows; brick chimney w terra cotta pipes on ridge; cornice returns; rear gable addition

Alterations: Addition

Architect(s)/Builder(s):

Historical Information

Historical Information:

Source of Information:

Digital Photo ID(s): 04139001.tif



Program Management

Recorded by: Brockington; Sheldon Owens

Date Recorded: 3/27/2017

Statewide Survey of Historic Properties
State Historic Preservation Office
South Carolina Department of Archives and History
8301 Parklane Rd.
Columbia, SC 29223-4905 (803) 896-6100

Control Number: U / 45 / 4140
Status County No Site No
Quad Name: Greer
Tax Map No.: G023000700200

Intensive Documentation Form

Identification

Historic Name: Unidentified House

Common Name:

Address/Location: 101 Pine St

City: Greer

County: Greenville

Vicinity of:

Ownership: Private

Category: building

Historical Use: Domestic

Current Use: Domestic

National Register of Historic Places Information

SHPO National Register Determination: Contributes to Eligible District

Notes on National Register Status:

Other Designation:

Property Description

Construction Date: C. 1925

Commercial Form:

Stories: 1 story

Alteration Date:

Historic Core Shape: square

Roof Features

Porch Features

Shape: hip

Porch Width: facade

Materials: composition shingle

Shape: shed

Construction Method: frame

Exterior Walls: synthetic siding

Foundation: brick pier with fill

Significant Architectural Features:

Wood panel door; metal awning porch; multi pane picture window, rest modern; brick chimney in each side slope

Alterations:

Siding; porch; windows

Architect(s)/Builder(s):

Historical Information

Historical Information:

Source of Information:

Digital Photo ID(s): 04140001.tif



Program Management

Recorded by: Brockington; Sheldon Owens

Date Recorded: 3/15/2017

Statewide Survey of Historic Properties
State Historic Preservation Office
South Carolina Department of Archives and History
8301 Parklane Rd.
Columbia, SC 29223-4905 (803) 896-6100

Control Number: U / 45 / 4141
Status County No Site No
Quad Name: Taylors
Tax Map No.: G011000202200

Intensive Documentation Form

Identification

Historic Name: Unidentified House

Common Name:

Address/Location: 1320 W Poinsett St

City: Greer

County: Greenville

Vicinity of:

Ownership: Private

Category: building

Historical Use: Domestic

Current Use: Commerce/Trade

National Register of Historic Places Information

SHPO National Register Determination: Not Eligible

Notes on National Register Status:

Other Designation:

Property Description

Construction Date: C. 1930s

Commercial Form:

Stories: 1 story

Alteration Date:

Historic Core Shape: rectangular

Roof Features

Porch Features

Shape: cross gable

Porch Width: facade

Materials: composition shingle

Shape: shed

Construction Method: frame

Exterior Walls: brick veneer

Foundation: basement

Significant Architectural Features:

Historic replacement wood and glass door; Doric columns; gable dormers; projecting gable; paired windows; modern; brick chimney in rear slope

Alterations:

Door; windows

Architect(s)/Builder(s):

Historical Information

Historical Information:

Source of Information:

Digital Photo ID(s): 04141001.tif



Program Management

Recorded by: Brockington; Sheldon Owens

Date Recorded: 3/28/2017

Statewide Survey of Historic Properties
State Historic Preservation Office
South Carolina Department of Archives and History
8301 Parklane Rd.
Columbia, SC 29223-4905 (803) 896-6100

Control Number: U / 45 / 4142
Status County No Site No
Quad Name: Taylors
Tax Map No.: G011000202100

Intensive Documentation Form

Identification

Historic Name: Unidentified House

Common Name:

Address/Location: 1318 W Poinsett St

City: Greer

County: Greenville

Vicinity of:

Ownership: Private

Category: building

Historical Use: Domestic

Current Use: Domestic

National Register of Historic Places Information

SHPO National Register Determination: Not Eligible

Notes on National Register Status:

Other Designation:

Property Description

Construction Date: C. 1930s

Commercial Form:

Stories: 1 story

Alteration Date:

Historic Core Shape: rectangular

Roof Features

Porch Features

Shape: cross gable

Porch Width:

Materials: composition shingle

Shape:

Construction Method: frame

Exterior Walls: brick veneer

Foundation: not visible

Significant Architectural Features:

Tudor elements; half timbering on entry gable w flared eaves; entry stoop w no roof, extends across front; wood panel door w fixed lights; 6/1 dhs windows, some paired; brick chimney w terra cotta pipes on gable end exterior; decorative brick detailing

Alterations:

Architect(s)/Builder(s):

Historical Information

Historical Information:

Source of Information:

Digital Photo ID(s): 04142001.tif



Program Management

Recorded by: Brockington; Sheldon Owens

Date Recorded: 3/28/2017

Statewide Survey of Historic Properties
State Historic Preservation Office
South Carolina Department of Archives and History
8301 Parklane Rd.
Columbia, SC 29223-4905 (803) 896-6100

Control Number: U / 45 / 4143
Status County No Site No
Quad Name: Taylors
Tax Map No.: G011000201800

Intensive Documentation Form

Identification

Historic Name: Unidentified House

Common Name:

Address/Location: 1314 W Poinsett St

City: Greer

County: Greenville

Vicinity of:

Ownership: Private

Category: building

Historical Use: Domestic

Current Use: Commerce/Trade

National Register of Historic Places Information

SHPO National Register Determination: Not Eligible

Notes on National Register Status:

Other Designation:

Property Description

Construction Date: C. 1945

Commercial Form:

Stories: 1 story

Alteration Date:

Historic Core Shape: rectangular

Roof Features

Porch Features

Shape: gable, lateral

Porch Width: facade

Materials: composition shingle

Shape: gable

Construction Method: frame

Exterior Walls: synthetic siding

Foundation: basement

Significant Architectural Features:

Decorative wood panel and cut glass door, made to look historic; multi pane picture window, 4/4 and 6/6 dhs windows, some paired; replacement porch; brick chimney on ridge

Alterations: Siding; porch; door

Architect(s)/Builder(s):

Historical Information

Historical Information:

Source of Information:

Digital Photo ID(s): 04143001.tif



Program Management

Recorded by: Brockington; Sheldon Owens

Date Recorded: 3/28/2017

Statewide Survey of Historic Properties
State Historic Preservation Office
South Carolina Department of Archives and History
8301 Parklane Rd.
Columbia, SC 29223-4905 (803) 896-6100

Control Number: U / 45 / 4144
Status County No Site No
Quad Name: Taylors
Tax Map No.: G011000201700

Intensive Documentation Form

Identification

Historic Name: Unidentified House

Common Name:

Address/Location: 1310 W Poinsett St

City: Greer

County: Greenville

Vicinity of:

Ownership: Private

Category: building

Historical Use: Domestic

Current Use: Domestic

National Register of Historic Places Information

SHPO National Register Determination: Not Eligible

Notes on National Register Status:

Other Designation:

Property Description

Construction Date: C. 1930

Commercial Form:

Stories: 1 story

Alteration Date:

Historic Core Shape: rectangular

Roof Features

Porch Features

Shape: cross gable

Porch Width:

Materials: composition shingle

Shape:

Construction Method: frame

Exterior Walls: synthetic siding

Foundation: basement

Significant Architectural Features:

Gable front and wing; gable entry projection w no porch and wood panel door; beam ends or brackets were once present; engaged corner porch, screened; 6/6 dhs windows, paired; brick chimney on ridge

Alterations:

Siding; porch

Architect(s)/Builder(s):

Historical Information

Historical Information:

Source of Information:

Digital Photo ID(s): 04144001.tif



Program Management

Recorded by: Brockington; Sheldon Owens

Date Recorded: 3/28/2017

Statewide Survey of Historic Properties
State Historic Preservation Office
South Carolina Department of Archives and History
8301 Parklane Rd.
Columbia, SC 29223-4905 (803) 896-6100

Control Number: U / 45 / 4145
Status County No Site No
Quad Name: Taylors
Tax Map No.: G011000201200

Intensive Documentation Form

Identification

Historic Name: Unidentified House

Common Name:

Address/Location: 1300 Poinsett St

City: Greer

County: Greenville

Vicinity of:

Ownership: Private

Category: building

Historical Use: Domestic

Current Use: Domestic

National Register of Historic Places Information

SHPO National Register Determination: Not Eligible

Notes on National Register Status:

Other Designation:

Property Description

Construction Date: C. 1945

Commercial Form:

Stories: 1 story

Alteration Date:

Historic Core Shape: rectangular

Roof Features

Porch Features

Shape: gable, lateral

Porch Width: entrance bay only

Materials: composition shingle

Shape: pedimented gable

Construction Method: frame

Exterior Walls: brick veneer

Foundation: not visible

Significant Architectural Features:

Neoclassical elements; surround w fluted pilasters; decorative metal supports and railing; cornice returns; historic decorative screen door, wood door w fixed lights; 3 part and 2/2 horizontal dhs windows, paired; 2 wings; brick chimney between house and wing; attached garage at rear

Alterations: Addition; windows

Architect(s)/Builder(s):

Historical Information

Historical Information:

Source of Information:

Digital Photo ID(s): 04145001.tif



Program Management

Recorded by: Brockington; Sheldon Owens

Date Recorded: 3/28/2017

Statewide Survey of Historic Properties
State Historic Preservation Office
South Carolina Department of Archives and History
8301 Parklane Rd.
Columbia, SC 29223-4905 (803) 896-6100

Control Number: U / 45 / 4146
Status County No Site No
Quad Name: Taylors
Tax Map No.: G011000201100

Intensive Documentation Form

Identification

Historic Name: Unidentified House

Common Name:

Address/Location: 101 Fleming Dr

City: Greer

County: Greenville

Vicinity of:

Ownership: Private

Category: building

Historical Use: Domestic

Current Use: Domestic

National Register of Historic Places Information

SHPO National Register Determination: Not Eligible

Notes on National Register Status:

Other Designation:

Property Description

Construction Date: C. 1950s

Commercial Form:

Stories: 1 story

Alteration Date:

Historic Core Shape: rectangular

Roof Features

Porch Features

Shape: gable, lateral

Porch Width: facade

Materials: composition shingle

Shape: shed

Construction Method: frame

Exterior Walls: brick veneer

Foundation: not visible

Significant Architectural Features:

Linear Ranch; Doric columns; dental molding; wood panel door; engaged corner, open carport; 6/6 dhs windows

Alterations:

Architect(s)/Builder(s):

Historical Information

Historical Information:

Source of Information:

Digital Photo ID(s): 04146001.tif



Program Management

Recorded by: Brockington; Sheldon Owens

Date Recorded: 3/28/2017

Statewide Survey of Historic Properties
State Historic Preservation Office
South Carolina Department of Archives and History
8301 Parklane Rd.
Columbia, SC 29223-4905 (803) 896-6100

Control Number: U / 45 / 4147
Status County No Site No
Quad Name: Taylors
Tax Map No.: G011000201000

Intensive Documentation Form

Identification

Historic Name: Unidentified House

Common Name:

Address/Location: 103 Fleming Dr

City: Greer

County: Greenville

Vicinity of:

Ownership: Private

Category: building

Historical Use: Domestic

Current Use: Domestic

National Register of Historic Places Information

SHPO National Register Determination: Not Eligible

Notes on National Register Status:

Other Designation:

Property Description

Construction Date: C. 1950s

Commercial Form:

Stories: 1 story

Alteration Date:

Historic Core Shape: rectangular

Roof Features

Porch Features

Shape: gable, lateral

Porch Width:

Materials: composition shingle

Shape:

Construction Method: frame

Exterior Walls: brick veneer

Foundation: not visible

Significant Architectural Features:

Linear Ranch; uncovered entry stoop w decorative metal railing; horizontal metal louver windows; engaged open carport on end; brick chimney in rear slope

Alterations: Door

Architect(s)/Builder(s):

Historical Information

Historical Information:

Source of Information:

Digital Photo ID(s): 04147001.tif



Program Management

Recorded by: Brockington; Sheldon Owens

Date Recorded: 3/28/2017

Statewide Survey of Historic Properties
State Historic Preservation Office
South Carolina Department of Archives and History
8301 Parklane Rd.
Columbia, SC 29223-4905 (803) 896-6100

Control Number: U / 45 / 4148
Status County No Site No
Quad Name: Taylors
Tax Map No.: G011000200900

Intensive Documentation Form

Identification

Historic Name: Unidentified House

Common Name:

Address/Location: 105 Fleming Dr

City: Greer

County: Greenville

Vicinity of:

Ownership: Private

Category: building

Historical Use: Domestic

Current Use: Domestic

National Register of Historic Places Information

SHPO National Register Determination: Not Eligible

Notes on National Register Status:

Other Designation:

Property Description

Construction Date: C. 1950s

Commercial Form:

Stories: 1 story

Alteration Date:

Historic Core Shape: rectangular

Roof Features

Porch Features

Shape: hip

Porch Width: entrance bay only

Materials: composition shingle

Shape: hip

Construction Method: frame

Exterior Walls: synthetic siding

Foundation: not visible

Significant Architectural Features:

Compact Ranch; decorative wood panel door; decorative metal supports and railing; 2/2 dhs windows; brick veneer on bottom portion of exterior; open carport on end; brick chimney on ridge

Alterations: Siding

Architect(s)/Builder(s):

Historical Information

Historical Information:

Source of Information:

Digital Photo ID(s): 04148001.tif



Program Management

Recorded by: Brockington; Sheldon Owens

Date Recorded: 3/28/2017

Statewide Survey of Historic Properties
State Historic Preservation Office
South Carolina Department of Archives and History
8301 Parklane Rd.
Columbia, SC 29223-4905 (803) 896-6100

Control Number: U / 45 / 4149
Status County No Site No
Quad Name: Taylors
Tax Map No.: G011000200800

Intensive Documentation Form

Identification

Historic Name: Unidentified House

Common Name:

Address/Location: 107 Fleming Dr

City: Greer

County: Greenville

Vicinity of:

Ownership: Private

Category: building

Historical Use: Domestic

Current Use: Domestic

National Register of Historic Places Information

SHPO National Register Determination: Not Eligible

Notes on National Register Status:

Other Designation:

Property Description

Construction Date: C. 1940s

Commercial Form:

Stories: 1 story

Alteration Date:

Historic Core Shape: L

Roof Features

Porch Features

Shape: gable, lateral

Porch Width: facade

Materials: composition shingle

Shape: engaged

Construction Method: frame

Exterior Walls: asbestos shingle

Foundation: not visible

Significant Architectural Features:

Gable projection; wood door w fixed lights; 2/2 dhs windows, group of 3; metal supports and railing; brick chimney in rear slope; engaged corner, open carport

Alterations: Some siding

Architect(s)/Builder(s):

Historical Information

Historical Information:

Source of Information:

Digital Photo ID(s): 04149001.tif



Program Management

Recorded by: Brockington; Sheldon Owens

Date Recorded: 3/28/2017

Statewide Survey of Historic Properties
State Historic Preservation Office
South Carolina Department of Archives and History
8301 Parklane Rd.
Columbia, SC 29223-4905 (803) 896-6100

Control Number: U / 45 / 4150
Status County No Site No
Quad Name: Taylors
Tax Map No.: G011000200700

Intensive Documentation Form

Identification

Historic Name: Unidentified House

Common Name:

Address/Location: 109 Fleming Dr

City: Greer

County: Greenville

Vicinity of:

Ownership: Private

Category: building

Historical Use: Domestic

Current Use: Domestic

National Register of Historic Places Information

SHPO National Register Determination: Not Eligible

Notes on National Register Status:

Other Designation:

Property Description

Construction Date: C. 1950s

Commercial Form:

Stories: 1 story

Alteration Date:

Historic Core Shape: rectangular

Roof Features

Porch Features

Shape: gable, lateral

Porch Width: entrance bay only

Materials: composition shingle

Shape: shed

Construction Method: frame

Exterior Walls: brick veneer

Foundation: basement

Significant Architectural Features:

Compact Ranch; metal supports and railing, metal awning; 2/2 dhs windows, 3 part and paired; basement level garage; brick chimney on ridge

Alterations:

Architect(s)/Builder(s):

Historical Information

Historical Information:

Source of Information:

Digital Photo ID(s): 04150001.tif



Program Management

Recorded by: Brockington; Sheldon Owens

Date Recorded: 3/28/2017

Statewide Survey of Historic Properties
State Historic Preservation Office
South Carolina Department of Archives and History
8301 Parklane Rd.
Columbia, SC 29223-4905 (803) 896-6100

Control Number: U / 45 / 4151
Status County No Site No
Quad Name: Greer
Tax Map No.: G011000100601

Intensive Documentation Form

Identification

Historic Name: Unidentified House

Common Name:

Address/Location: 102 Fleming Dr

City: Greer

County: Greenville

Vicinity of:

Ownership: Private

Category: building

Historical Use: Domestic

Current Use: Domestic

National Register of Historic Places Information

SHPO National Register Determination: Not Eligible

Notes on National Register Status:

Other Designation:

Property Description

Construction Date: C. 1950s

Commercial Form:

Stories: 1 story

Alteration Date:

Historic Core Shape: rectangular

Roof Features

Porch Features

Shape: gable, lateral

Porch Width:

Materials: composition shingle

Shape:

Construction Method: frame

Exterior Walls: brick veneer

Foundation: not visible

Significant Architectural Features:

Linear Ranch; entry stoop w decorative metal railing partially covered by primary roof; wood panel door w fan light; modern siding on portion; modern windows in 2s and 4s; carport on end; brick chimney on gable end exterior

Alterations: Some siding; windows; carport

Architect(s)/Builder(s):

Historical Information

Historical Information:

Source of Information:

Digital Photo ID(s): 04151001.tif



Program Management

Recorded by: Brockington; Sheldon Owens

Date Recorded: 3/28/2017

Statewide Survey of Historic Properties
State Historic Preservation Office
South Carolina Department of Archives and History
8301 Parklane Rd.
Columbia, SC 29223-4905 (803) 896-6100

Control Number: U / 45 / 4152
Status County No Site No
Quad Name: Greer
Tax Map No.: G011000100700

Intensive Documentation Form

Identification

Historic Name: Unidentified House

Common Name:

Address/Location: 100 Fleming Dr

City: Greer

County: Greenville

Vicinity of:

Ownership: Private

Category: building

Historical Use: Domestic

Current Use: Domestic

National Register of Historic Places Information

SHPO National Register Determination: Not Eligible

Notes on National Register Status:

Other Designation:

Property Description

Construction Date: C. 1957

Commercial Form:

Stories: 1 story

Alteration Date:

Historic Core Shape: rectangular

Roof Features

Porch Features

Shape: gable, lateral

Porch Width:

Materials: composition shingle

Shape:

Construction Method: frame

Exterior Walls: brick veneer

Foundation: not visible

Significant Architectural Features:

Linear Ranch; decorative wood panel door; entry stoop partially covered by primary roof; 2/2 dhs windows, 3 part and paired; enclosed end garage; brick chimney in rear slope

Alterations: Garage

Architect(s)/Builder(s):

Historical Information

Historical Information:

Source of Information:

Digital Photo ID(s): 04152001.tif



Program Management

Recorded by: Brockington; Sheldon Owens

Date Recorded: 3/28/2017

Statewide Survey of Historic Properties
State Historic Preservation Office
South Carolina Department of Archives and History
8301 Parklane Rd.
Columbia, SC 29223-4905 (803) 896-6100

Control Number: U / 45 / 4153
Status County No Site No
Quad Name: Taylors
Tax Map No.: G011000300900

Intensive Documentation Form

Identification

Historic Name: Unidentified House

Common Name:

Address/Location: 1301 W Poinsett St

City: Greer

County: Greenville

Vicinity of:

Ownership: Private

Category: building

Historical Use: Domestic

Current Use: Commerce/Trade

National Register of Historic Places Information

SHPO National Register Determination: Not Eligible

Notes on National Register Status:

Other Designation:

Property Description

Construction Date: C. 1950s

Commercial Form:

Stories: 1 story

Alteration Date:

Historic Core Shape: rectangular

Roof Features

Porch Features

Shape: hip

Porch Width: entrance bay only

Materials: composition shingle

Shape: engaged

Construction Method: frame

Exterior Walls: brick veneer

Foundation: not visible

Significant Architectural Features:

Ranch; stucco and brick siding in decorative patterns; 2 wood panel doors w fixed lights; square wood supports and railing; modern windows, some paired; stepped brick chimney on end; historic rear addition

Alterations: Windows; porch; addition

Architect(s)/Builder(s):

Historical Information

Historical Information:

Source of Information:

Digital Photo ID(s): 04153001.tif



Program Management

Recorded by: Brockington; Sheldon Owens

Date Recorded: 3/28/2017

Statewide Survey of Historic Properties
State Historic Preservation Office
South Carolina Department of Archives and History
8301 Parklane Rd.
Columbia, SC 29223-4905 (803) 896-6100

Control Number: U / 45 / 4154
Status County No Site No
Quad Name: Greer
Tax Map No.: G011000400400

Intensive Documentation Form

Identification

Historic Name: Unidentified House

Common Name:

Address/Location: 1203 W Poinsett St

City: Greer

County: Greenville

Vicinity of:

Ownership: Private

Category: building

Historical Use: Domestic

Current Use: Commerce/Trade

National Register of Historic Places Information

SHPO National Register Determination: Not Eligible

Notes on National Register Status:

Other Designation:

Property Description

Construction Date: C. 1940s

Commercial Form:

Stories: 1 story

Alteration Date:

Historic Core Shape: rectangular

Roof Features

Porch Features

Shape: hip

Porch Width: facade

Materials: composition shingle

Shape: hip

Construction Method: frame

Exterior Walls: brick veneer

Foundation: not visible

Significant Architectural Features:

Bungalow; brick supports; wood panel door w fixed lights; exposed rafter ends; 6/1 dhs windows, some paired; gable projections; 3 brick chimneys, side exterior, side and rear slopes; historic garage just S

Alterations: Porch

Architect(s)/Builder(s):

Historical Information

Historical Information:

Source of Information:

Digital Photo ID(s): 04154001.tif



Program Management

Recorded by: Brockington; Sheldon Owens

Date Recorded: 3/28/2017

Statewide Survey of Historic Properties
State Historic Preservation Office
South Carolina Department of Archives and History
8301 Parklane Rd.
Columbia, SC 29223-4905 (803) 896-6100

Control Number: U / 45 / 4155
Status County No Site No
Quad Name: Greer
Tax Map No.: G008000501900

Intensive Documentation Form

Identification

Historic Name: Unidentified House

Common Name:

Address/Location: 200 Duke St

City: Greer County: Greenville

Vicinity of:

Ownership: Private Category: building

Historical Use: Domestic

Current Use: Domestic

National Register of Historic Places Information

SHPO National Register Determination: Contributes to Eligible District

Notes on National Register Status:

Other Designation:

Property Description

Construction Date: C. 1907 Commercial Form: Stories: 2 stories

Alteration Date: Historic Core Shape: rectangular

Roof Features

Shape: hip

Materials: composition shingle

Porch Features

Porch Width: facade and both elevations

Shape: hip

Construction Method: frame

Exterior Walls: synthetic siding

Foundation: brick pier with fill

Significant Architectural Features:

Prairie elements; surround w pilasters and pediment; transom light, wood panel door w fixed lights; pediment in porch above entry; wide eaves; hip dormer w vents; square porch supports grouped atop brick piers; 1 side of porch enclosed w string of louver metal windows, 10/1, 8/1 and 6/1 dhs windows, grouped; 2d entry from porch w same door set up; bay window projection; brick chimney in either side slope; rear hip addition; outbuilding SW

Alterations: Porch; siding

Architect(s)/Builder(s):

Historical Information

Historical Information:

Source of Information: Jordan, 2002

Digital Photo ID(s): 04155001.tif



Program Management

Recorded by: Brockington; Sheldon Owens

Date Recorded: 3/28/2017

Statewide Survey of Historic Properties
State Historic Preservation Office
South Carolina Department of Archives and History
8301 Parklane Rd.
Columbia, SC 29223-4905 (803) 896-6100

Control Number: U / 45 / 4155.01
Status County No Site No
Quad Name: Greer
Tax Map No.: G008000501900

Intensive Documentation Form

Identification

Historic Name: Unidentified House

Common Name:

Address/Location: 200 Duke St

City: Greer

County: Greenville

Vicinity of:

Ownership: Private

Category: building

Historical Use: Domestic

Current Use: Domestic

National Register of Historic Places Information

SHPO National Register Determination: Contributes to Eligible District

Notes on National Register Status:

Other Designation:

Property Description

Construction Date: C. 1930

Commercial Form:

Stories: 1 story

Alteration Date:

Historic Core Shape: rectangular

Roof Features

Porch Features

Shape: gable, end to front

Porch Width:

Materials: other metal

Shape:

Construction Method: frame

Exterior Walls: weatherboard

Foundation: not visible

Significant Architectural Features:

Implement shed w hanging track door

Alterations:

Architect(s)/Builder(s):

Historical Information

Historical Information:

Source of Information:

Digital Photo ID(s): 04155002.tif



Program Management

Recorded by: Brockington; Sheldon Owens

Date Recorded: 3/28/2017

Statewide Survey of Historic Properties
State Historic Preservation Office
South Carolina Department of Archives and History
8301 Parklane Rd.
Columbia, SC 29223-4905 (803) 896-6100

Control Number: U / 45 / 4156
Status County No Site No
Quad Name: Greer
Tax Map No.: G008000600200

Intensive Documentation Form

Identification

Historic Name: Concord Methodist Church

Common Name:

Address/Location: 209 Connecticut Ave

City: Greer County: Greenville

Vicinity of:

Ownership: Private Category: building

Historical Use: Religion

Current Use: Religion

National Register of Historic Places Information

SHPO National Register Determination: Contributes to Eligible District

Notes on National Register Status:

Other Designation:

Property Description

Construction Date: 1955 Commercial Form: Stories: 1 story

Alteration Date: Historic Core Shape: T

Roof Features

Porch Features

Shape: cross gable

Porch Width:

Materials: composition shingle

Shape:

Construction Method: masonry

Exterior Walls: brick veneer

Foundation: not visible

Significant Architectural Features:

Entry vestibule w decorative parapet and faux buttresses; modern double doors and round cloth awning; large single hung sash round arch stain glass windows; 2d entry on wing w similar elements; round stain glass window; bell tower and copper steeple w cross

Alterations: Entry; windows; bell tower

Architect(s)/Builder(s):

Historical Information

Historical Information:

Source of Information: Cornerstone

Digital Photo ID(s): 04156001.tif



Program Management

Recorded by: Brockington; Sheldon Owens

Date Recorded: 3/28/2017

Statewide Survey of Historic Properties
State Historic Preservation Office
South Carolina Department of Archives and History
8301 Parklane Rd.
Columbia, SC 29223-4905 (803) 896-6100

Control Number: U / 45 / 4157
Status County No Site No
Quad Name: Greer
Tax Map No.: G008000501500

Intensive Documentation Form

Identification

Historic Name: Unidentified House

Common Name:

Address/Location: 206 Connecticut Ave

City: Greer County: Greenville

Vicinity of:

Ownership: Private Category: building

Historical Use: Domestic

Current Use: Domestic

National Register of Historic Places Information

SHPO National Register Determination: Contributes to Eligible District

Notes on National Register Status:

Other Designation:

Property Description

Construction Date: C. 1920 Commercial Form: Stories: 1 story

Alteration Date: Historic Core Shape: square

Roof Features

Porch Features

Shape: pyramidal

Porch Width: facade

Materials: composition shingle

Shape: shed

Construction Method: frame

Exterior Walls: synthetic siding

Foundation: stuccoed masonry

Significant Architectural Features:

Decorative metal supports and railing; wood panel door; 2/2 dhs horizontal windows; rear shed addition

Alterations: Siding; foundation; windows; porch; addition

Architect(s)/Builder(s):

Historical Information

Historical Information:

Source of Information:

Digital Photo ID(s): 04157001.tif



Program Management

Recorded by: Brockington; Sheldon Owens

Date Recorded: 3/28/2017

Statewide Survey of Historic Properties
State Historic Preservation Office
South Carolina Department of Archives and History
8301 Parklane Rd.
Columbia, SC 29223-4905 (803) 896-6100

Control Number: U / 45 / 4158
Status County No Site No
Quad Name: Greer
Tax Map No.: G008000601100

Intensive Documentation Form

Identification

Historic Name: Unidentified House

Common Name:

Address/Location: 211 Connecticut Ave

City: Greer County: Greenville

Vicinity of:

Ownership: Private Category: building

Historical Use: Domestic

Current Use: Domestic

National Register of Historic Places Information

SHPO National Register Determination: Contributes to Eligible District

Notes on National Register Status:

Other Designation:

Property Description

Construction Date: C. 1930s Commercial Form: Stories: 1 story

Alteration Date: Historic Core Shape: rectangular

Roof Features

Porch Features

Shape: gable, end to front

Porch Width: facade

Materials: composition shingle

Shape: gable

Construction Method: frame

Exterior Walls: wood shingle

Foundation: brick pier with fill

Significant Architectural Features:

Bungalow; surround w pilasters and flat pediment; wood panel door w fixed cut glass light; decorative brackets and beam ends; square wood supports and balustrade; paired historic replacement 1/1 dhs windows; gable projections; brick chimney on ridge

Alterations: Siding; porch; windows

Architect(s)/Builder(s):

Historical Information

Historical Information:

Source of Information:

Digital Photo ID(s): 04158001.tif



Program Management

Recorded by: Brockington; Sheldon Owens

Date Recorded: 3/28/2017

Statewide Survey of Historic Properties
State Historic Preservation Office
South Carolina Department of Archives and History
8301 Parklane Rd.
Columbia, SC 29223-4905 (803) 896-6100

Control Number: U / 45 / 4159
Status County No Site No
Quad Name: Greer
Tax Map No.: G008000601000

Intensive Documentation Form

Identification

Historic Name: Unidentified House

Common Name:

Address/Location: 213 Connecticut Ave

City: Greer County: Greenville

Vicinity of:

Ownership: Private Category: building

Historical Use: Domestic

Current Use: Domestic

National Register of Historic Places Information

SHPO National Register Determination: Contributes to Eligible District

Notes on National Register Status:

Other Designation:

Property Description

Construction Date: C. 1930s Commercial Form: Stories: 1 story

Alteration Date: Historic Core Shape: rectangular

Roof Features

Shape: gable, end to front

Materials: composition shingle

Porch Features

Porch Width: facade

Shape: gable

Construction Method: frame

Exterior Walls: wood shingle

Foundation: brick pier with fill

Significant Architectural Features:

Bungalow w Craftsman elements; battered wood posts atop brick piers; surround w pilasters and flat pediment; wood panel door w fixed lights; decorative brackets and beam ends; exposed rafter ends; paired 8/1 dhs windows; gable projection w group of 4 windows; brick chimney on ridge

Alterations: Siding

Architect(s)/Builder(s):

Historical Information

Historical Information:

Source of Information:

Digital Photo ID(s): 04159001.tif



Program Management

Recorded by: Brockington; Sheldon Owens

Date Recorded: 3/28/2017

Statewide Survey of Historic Properties
State Historic Preservation Office
South Carolina Department of Archives and History
8301 Parklane Rd.
Columbia, SC 29223-4905 (803) 896-6100

Control Number: U / 45 / 4160
Status County No Site No
Quad Name: Greer
Tax Map No.: G008000700300

Intensive Documentation Form

Identification

Historic Name: Unidentified House

Common Name:

Address/Location: 127 Connecticut Ave

City: Greer County: Greenville

Vicinity of:

Ownership: Private Category: building

Historical Use: Domestic

Current Use: Domestic

National Register of Historic Places Information

SHPO National Register Determination: Contributes to Eligible District

Notes on National Register Status:

Other Designation:

Property Description

Construction Date: C. 1940s Commercial Form: Stories: 1 story

Alteration Date: Historic Core Shape: rectangular

Roof Features

Shape: gable, lateral

Materials: composition shingle

Porch Features

Porch Width: entrance bay only

Shape: shed

Construction Method: frame

Exterior Walls: synthetic siding

Foundation: brick

Significant Architectural Features:

Entry stoop w metal awning supports and railing; wood panel door w fixed lights; gable wall dormer above entry; gable projection; 6/6 dhs windows; 2 brick chimneys, just in front of ridge and end exterior

Alterations: Siding; porch

Architect(s)/Builder(s):

Historical Information

Historical Information:

Source of Information:

Digital Photo ID(s): 04160001.tif



Program Management

Recorded by: Brockington; Sheldon Owens

Date Recorded: 3/28/2017

Statewide Survey of Historic Properties
State Historic Preservation Office
South Carolina Department of Archives and History
8301 Parklane Rd.
Columbia, SC 29223-4905 (803) 896-6100

Control Number: U / 45 / 4161
Status County No Site No
Quad Name: Greer
Tax Map No.: G024001202000

Intensive Documentation Form

Identification

Historic Name: Unidentified House

Common Name:

Address/Location: 124 Connecticut Ave

City: Greer County: Greenville

Vicinity of:

Ownership: Private Category: building

Historical Use: Domestic

Current Use: Domestic

National Register of Historic Places Information

SHPO National Register Determination: Contributes to Eligible District

Notes on National Register Status:

Other Designation:

Property Description

Construction Date: C. 1920s Commercial Form: Stories: 1 story

Alteration Date: Historic Core Shape: T

Roof Features

Shape: cross gable

Materials: composition shingle

Porch Features

Porch Width: facade

Shape: hip

Construction Method: frame

Exterior Walls: synthetic siding

Foundation: brick

Significant Architectural Features:

Gable front and wing; decorative metal supports, brackets and railing; brick chimney at ridge intersection; rear gable addition; paired windows

Alterations: Siding; windows; porch; door; addition

Architect(s)/Builder(s):

Historical Information

Historical Information:

Source of Information:

Digital Photo ID(s): 04161001.tif



Program Management

Recorded by: Brockington; Sheldon Owens

Date Recorded: 3/28/2017

Statewide Survey of Historic Properties
State Historic Preservation Office
South Carolina Department of Archives and History
8301 Parklane Rd.
Columbia, SC 29223-4905 (803) 896-6100

Control Number: U / 45 / 4162
Status County No Site No
Quad Name: Greer
Tax Map No.: G024001201900

Intensive Documentation Form

Identification

Historic Name: Unidentified House

Common Name:

Address/Location: 122 Connecticut Ave

City: Greer County: Greenville

Vicinity of:

Ownership: Private Category: building

Historical Use: Domestic

Current Use: Domestic

National Register of Historic Places Information

SHPO National Register Determination: Contributes to Eligible District

Notes on National Register Status:

Other Designation:

Property Description

Construction Date: C. 1937 Commercial Form: Stories: 1 story

Alteration Date: Historic Core Shape: rectangular

Roof Features

Porch Features

Shape: gable, end to front

Porch Width: facade

Materials: composition shingle

Shape: gable

Construction Method: frame

Exterior Walls: synthetic siding

Foundation: brick pier with fill

Significant Architectural Features:

Bungalow; decorative metal supports atop brick piers w wood balustrade; partially engaged porch; paired windows; brick chimney in side slope

Alterations: Windows; siding; porch; door

Architect(s)/Builder(s):

Historical Information

Historical Information:

Source of Information: Current Owner

Digital Photo ID(s): 04162001.tif



Program Management

Recorded by: Brockington; Sheldon Owens

Date Recorded: 3/28/2017

Statewide Survey of Historic Properties
State Historic Preservation Office
South Carolina Department of Archives and History
8301 Parklane Rd.
Columbia, SC 29223-4905 (803) 896-6100

Control Number: U / 45 / 4163
Status County No Site No
Quad Name: Greer
Tax Map No.: G024001201800

Intensive Documentation Form

Identification

Historic Name: Unidentified House

Common Name:

Address/Location: 120 Connecticut Ave

City: Greer County: Greenville

Vicinity of:

Ownership: Private Category: building

Historical Use: Domestic

Current Use: Domestic

National Register of Historic Places Information

SHPO National Register Determination: Contributes to Eligible District

Notes on National Register Status:

Other Designation:

Property Description

Construction Date: C. 1930s Commercial Form: Stories: 1 story

Alteration Date: Historic Core Shape: rectangular

Roof Features

Shape: gable, end to front

Materials: composition shingle

Porch Features

Porch Width: facade

Shape: gable

Construction Method: frame

Exterior Walls: synthetic siding

Foundation: stuccoed masonry

Significant Architectural Features:

Bungalow; decorative metal supports and railing atop brick piers; exposed beam ends and brackets; partially engaged porch; paired windows; 2 brick chimneys, 1 in each side slope

Alterations: Siding; windows; door; porch

Architect(s)/Builder(s):

Historical Information

Historical Information:

Source of Information:

Digital Photo ID(s): 04163001.tif



Program Management

Recorded by: Brockington; Sheldon Owens

Date Recorded: 3/28/2017

Statewide Survey of Historic Properties
State Historic Preservation Office
South Carolina Department of Archives and History
8301 Parklane Rd.
Columbia, SC 29223-4905 (803) 896-6100

Control Number: U / 45 / 4164
Status County No Site No
Quad Name: Greer
Tax Map No.: G024001201700

Intensive Documentation Form

Identification

Historic Name: Unidentified House

Common Name:

Address/Location: 118 Connecticut Ave

City: Greer County: Greenville

Vicinity of:

Ownership: Private Category: building

Historical Use: Domestic

Current Use: Domestic

National Register of Historic Places Information

SHPO National Register Determination: Contributes to Eligible District

Notes on National Register Status:

Other Designation:

Property Description

Construction Date: C. 1930s Commercial Form: Stories: 1 story

Alteration Date: Historic Core Shape: rectangular

Roof Features

Porch Features

Shape: gable, end to front

Porch Width: facade

Materials: composition shingle

Shape: gable

Construction Method: frame

Exterior Walls: synthetic siding

Foundation: brick pier with fill

Significant Architectural Features:

Bungalow; metal wrapped supports atop brick piers w decorative metal railing; wood louver, storm door; exposed beam ends and brackets; partially engaged porch; brick chimney side exterior

Alterations: Windows; siding; porch;

Architect(s)/Builder(s):

Historical Information

Historical Information:

Source of Information:

Digital Photo ID(s): 04164001.tif



Program Management

Recorded by: Brockington; Sheldon Owens

Date Recorded: 3/28/2017

Statewide Survey of Historic Properties
State Historic Preservation Office
South Carolina Department of Archives and History
8301 Parklane Rd.
Columbia, SC 29223-4905 (803) 896-6100

Control Number: U / 45 / 4165
Status County No Site No
Quad Name: Greer
Tax Map No.: G024001401300

Intensive Documentation Form

Identification

Historic Name: Unidentified House

Common Name:

Address/Location: 121 Connecticut Ave

City: Greer County: Greenville

Vicinity of:

Ownership: Private Category: building

Historical Use: Domestic

Current Use: Domestic

National Register of Historic Places Information

SHPO National Register Determination: Contributes to Eligible District

Notes on National Register Status:

Other Designation:

Property Description

Construction Date: C. 1950s Commercial Form: Stories: 1 story

Alteration Date: Historic Core Shape: rectangular

Roof Features

Porch Features

Shape: gable, lateral

Porch Width: entrance bay only

Materials: composition shingle

Shape: gable

Construction Method: frame

Exterior Walls: stucco

Foundation: stuccoed masonry

Significant Architectural Features:

Decorative metal supports; side porch; paired windows; brick chimney on ridge; shed addition

Alterations: Siding; windows; door; addition

Architect(s)/Builder(s):

Historical Information

Historical Information:

Source of Information:

Digital Photo ID(s): 04165001.tif



Program Management

Recorded by: Brockington; Sheldon Owens

Date Recorded: 3/28/2017

Statewide Survey of Historic Properties
State Historic Preservation Office
South Carolina Department of Archives and History
8301 Parklane Rd.
Columbia, SC 29223-4905 (803) 896-6100

Control Number: U / 45 / 4166
Status County No Site No
Quad Name: Greer
Tax Map No.: G024001401400

Intensive Documentation Form

Identification

Historic Name: Unidentified House

Common Name:

Address/Location: 119 Connecticut Ave

City: Greer County: Greenville

Vicinity of:

Ownership: Private Category: building

Historical Use: Domestic

Current Use: Domestic

National Register of Historic Places Information

SHPO National Register Determination: Contributes to Eligible District

Notes on National Register Status:

Other Designation:

Property Description

Construction Date: C. 1950s Commercial Form: Stories: 1 story

Alteration Date: Historic Core Shape: rectangular

Roof Features

Porch Features

Shape: gable, lateral

Porch Width: facade

Materials: composition shingle

Shape: gable

Construction Method: frame

Exterior Walls: synthetic siding

Foundation: stuccoed masonry

Significant Architectural Features:

Fluted pilasters; wood door w diamond light; square supports; 2/2 dhs horizontal windows, some paired; stuccoed chimney on ridge; gable addition

Alterations: Siding; porch; addition

Architect(s)/Builder(s):

Historical Information

Historical Information:

Source of Information:

Digital Photo ID(s): 04166001.tif



Program Management

Recorded by: Brockington; Sheldon Owens

Date Recorded: 3/28/2017

Statewide Survey of Historic Properties
State Historic Preservation Office
South Carolina Department of Archives and History
8301 Parklane Rd.
Columbia, SC 29223-4905 (803) 896-6100

Control Number: U / 45 / 4167
Status County No Site No
Quad Name: Greer
Tax Map No.: G024001301400

Intensive Documentation Form

Identification

Historic Name: Unidentified House

Common Name:

Address/Location: 116 Connecticut Ave

City: Greer County: Greenville

Vicinity of:

Ownership: Private Category: building

Historical Use: Domestic

Current Use: Domestic

National Register of Historic Places Information

SHPO National Register Determination: Contributes to Eligible District

Notes on National Register Status:

Other Designation:

Property Description

Construction Date: C. 1937 Commercial Form: Stories: 1 story

Alteration Date: Historic Core Shape: rectangular

Roof Features

Porch Features

Shape: gable, end to front

Porch Width: facade

Materials: composition shingle

Shape: gable

Construction Method: frame

Exterior Walls: synthetic siding

Foundation: brick pier with fill

Significant Architectural Features:

Bungalow; decorative metal supports atop brick piers and wood balustrade; partially engaged porch; paired windows

Alterations: Windows; door; siding; porch

Architect(s)/Builder(s):

Historical Information

Historical Information:

Source of Information:

Digital Photo ID(s): 04167001.tif



Program Management

Recorded by: Brockington; Sheldon Owens

Date Recorded: 3/28/2017

Statewide Survey of Historic Properties
State Historic Preservation Office
South Carolina Department of Archives and History
8301 Parklane Rd.
Columbia, SC 29223-4905 (803) 896-6100

Control Number: U / 45 / 4168
Status County No Site No
Quad Name: Greer
Tax Map No.: G024001301200

Intensive Documentation Form

Identification

Historic Name: Unidentified House

Common Name:

Address/Location: 112 Connecticut Ave

City: Greer County: Greenville

Vicinity of:

Ownership: Private Category: building

Historical Use: Domestic

Current Use: Domestic

National Register of Historic Places Information

SHPO National Register Determination: Contributes to Eligible District

Notes on National Register Status:

Other Designation:

Property Description

Construction Date: C. 1948 Commercial Form: Stories: 1 story

Alteration Date: Historic Core Shape: L

Roof Features

Porch Features

Shape: gable, lateral

Porch Width: entrance bay only

Materials: composition shingle

Shape: shed

Construction Method: frame

Exterior Walls: synthetic siding

Foundation: brick

Significant Architectural Features:

Decorative metal supports and railing w metal awning; gable projections; 4/1 dhs windows, some paired; brick chimney in front slope

Alterations: Door; siding; porch

Architect(s)/Builder(s):

Historical Information

Historical Information:

Source of Information:

Digital Photo ID(s): 04168001.tif



Program Management

Recorded by: Brockington; Sheldon Owens

Date Recorded: 3/28/2017

Statewide Survey of Historic Properties
State Historic Preservation Office
South Carolina Department of Archives and History
8301 Parklane Rd.
Columbia, SC 29223-4905 (803) 896-6100

Control Number: U / 45 / 4169
Status County No Site No
Quad Name: Greer
Tax Map No.: G024001301100

Intensive Documentation Form

Identification

Historic Name: Unidentified House

Common Name:

Address/Location: 111 Connecticut Ave

City: Greer County: Greenville

Vicinity of:

Ownership: Private Category: building

Historical Use: Domestic

Current Use: Domestic

National Register of Historic Places Information

SHPO National Register Determination: Contributes to Eligible District

Notes on National Register Status:

Other Designation:

Property Description

Construction Date: C. 1945 Commercial Form: Stories: 1 story

Alteration Date: Historic Core Shape: rectangular

Roof Features

Shape: gable, lateral

Materials: composition shingle

Porch Features

Porch Width: entrance bay only

Shape: gable

Construction Method: frame

Exterior Walls: synthetic siding

Foundation: brick

Significant Architectural Features:

Decorative metal supports; wood panel door w fan light; metal awnings; paired windows; brick chimney, end exterior; end porch; gable projection

Alterations: Windows; siding; awnings

Architect(s)/Builder(s):

Historical Information

Historical Information:

Source of Information:

Digital Photo ID(s): 04169001.tif



Program Management

Recorded by: Brockington; Sheldon Owens

Date Recorded: 3/28/2017

Statewide Survey of Historic Properties
State Historic Preservation Office
South Carolina Department of Archives and History
8301 Parklane Rd.
Columbia, SC 29223-4905 (803) 896-6100

Control Number: U / 45 / 4170
Status County No Site No
Quad Name: Greer
Tax Map No.: G024001401900

Intensive Documentation Form

Identification

Historic Name: Unidentified House

Common Name:

Address/Location: 109 Connecticut Ave

City: Greer County: Greenville

Vicinity of:

Ownership: Private Category: building

Historical Use: Domestic

Current Use: Domestic

National Register of Historic Places Information

SHPO National Register Determination: Contributes to Eligible District

Notes on National Register Status:

Other Designation:

Property Description

Construction Date: C. 1945 Commercial Form: Stories: 1 story

Alteration Date: Historic Core Shape: rectangular

Roof Features

Porch Features

Shape: gable, lateral

Porch Width: facade

Materials: composition shingle

Shape: shed

Construction Method: frame

Exterior Walls: synthetic siding

Foundation: brick

Significant Architectural Features:

Paired square wood porch supports w basket handle arch; wood panel door w fixed lights; gable projections; brick chimney in front slope

Alterations: Windows; siding

Architect(s)/Builder(s):

Historical Information

Historical Information:

Source of Information:

Digital Photo ID(s): 04170001.tif



Program Management

Recorded by: Brockington; Sheldon Owens

Date Recorded: 3/28/2017

Statewide Survey of Historic Properties
State Historic Preservation Office
South Carolina Department of Archives and History
8301 Parklane Rd.
Columbia, SC 29223-4905 (803) 896-6100

Control Number: U / 45 / 4171
Status County No Site No
Quad Name: Greer
Tax Map No.: G024001301100

Intensive Documentation Form

Identification

Historic Name: Unidentified House

Common Name:

Address/Location: 110 Connecticut Ave

City: Greer County: Greenville

Vicinity of:

Ownership: Private Category: building

Historical Use: Domestic

Current Use: Domestic

National Register of Historic Places Information

SHPO National Register Determination: Contributes to Eligible District

Notes on National Register Status:

Other Designation:

Property Description

Construction Date: C. 1948 Commercial Form: Stories: 1 story

Alteration Date: Historic Core Shape: L

Roof Features

Shape: cross gable

Materials: composition shingle

Porch Features

Porch Width: facade

Shape: shed

Construction Method: frame

Exterior Walls: synthetic siding

Foundation: concrete block

Significant Architectural Features:

Gable front and wing; decorative metal supports and railing; wood panel door; paired windows; 2 brick chimneys, end exterior and rear slope; gable projection

Alterations: Windows; siding

Architect(s)/Builder(s):

Historical Information

Historical Information:

Source of Information:

Digital Photo ID(s): 04171001.tif



Program Management

Recorded by: Brockington; Sheldon Owens

Date Recorded: 3/28/2017

Statewide Survey of Historic Properties
State Historic Preservation Office
South Carolina Department of Archives and History
8301 Parklane Rd.
Columbia, SC 29223-4905 (803) 896-6100

Control Number: U / 45 / 4172
Status County No Site No
Quad Name: Greer
Tax Map No.: G024001400400

Intensive Documentation Form

Identification

Historic Name: Unidentified House

Common Name:

Address/Location: 107 Connecticut Ave

City: Greer County: Greenville

Vicinity of:

Ownership: Private Category: building

Historical Use: Domestic

Current Use: Domestic

National Register of Historic Places Information

SHPO National Register Determination: Contributes to Eligible District

Notes on National Register Status:

Other Designation:

Property Description

Construction Date: C. 1945 Commercial Form: Stories: 1 story

Alteration Date: Historic Core Shape: rectangular

Roof Features

Porch Features

Shape: gable, lateral

Porch Width: full facade

Materials: composition shingle

Shape: gable

Construction Method: frame

Exterior Walls: synthetic siding

Foundation: brick

Significant Architectural Features:

Square wood supports; awning porch extensions; wood panel door; picture window; brick chimney on ridge; rear shed addition

Alterations: Windows; siding; porch; addition

Architect(s)/Builder(s):

Historical Information

Historical Information:

Source of Information:

Digital Photo ID(s): 04172001.tif



Program Management

Recorded by: Brockington; Sheldon Owens

Date Recorded: 3/28/2017

Statewide Survey of Historic Properties
State Historic Preservation Office
South Carolina Department of Archives and History
8301 Parklane Rd.
Columbia, SC 29223-4905 (803) 896-6100

Control Number: U / 45 / 4173
Status County No Site No
Quad Name: Greer
Tax Map No.: G024001400300

Intensive Documentation Form

Identification

Historic Name: Unidentified House

Common Name:

Address/Location: 105 Connecticut Ave

City: Greer County: Greenville

Vicinity of:

Ownership: Private Category: building

Historical Use: Domestic

Current Use: Domestic

National Register of Historic Places Information

SHPO National Register Determination: Contributes to Eligible District

Notes on National Register Status:

Other Designation:

Property Description

Construction Date: C. 1940s Commercial Form: Stories: 1 story

Alteration Date: Historic Core Shape: L

Roof Features

Porch Features

Shape: cross gable

Porch Width: facade

Materials: composition shingle

Shape: shed

Construction Method: frame

Exterior Walls: synthetic siding

Foundation: stone

Significant Architectural Features:

Gable front and wing; porch screened; metal awnings; decorative stone chimney, end exterior, brick chimney, rear slope; 4/1 dhs windows, some paired

Alterations: Siding; porch; awnings

Architect(s)/Builder(s):

Historical Information

Historical Information:

Source of Information:

Digital Photo ID(s): 04173001.tif



Program Management

Recorded by: Brockington; Sheldon Owens

Date Recorded: 3/28/2017

Statewide Survey of Historic Properties
State Historic Preservation Office
South Carolina Department of Archives and History
8301 Parklane Rd.
Columbia, SC 29223-4905 (803) 896-6100

Control Number: U / 45 / 4174
Status County No Site No
Quad Name: Greer
Tax Map No.: G024001300900

Intensive Documentation Form

Identification

Historic Name: Unidentified House

Common Name:

Address/Location: 106 Connecticut Ave

City: Greer County: Greenville

Vicinity of:

Ownership: Private Category: building

Historical Use: Domestic

Current Use: Domestic

National Register of Historic Places Information

SHPO National Register Determination: Contributes to Eligible District

Notes on National Register Status:

Other Designation:

Property Description

Construction Date: C. 1940s Commercial Form: Stories: 1 story

Alteration Date: Historic Core Shape: rectangular

Roof Features

Shape: gable, lateral

Materials: composition shingle

Porch Features

Porch Width: entrance bay only

Shape: pedimented gable

Construction Method: frame

Exterior Walls: stucco

Foundation: slab construction

Significant Architectural Features:

Square wood supports; batten wood door; 2/2 dhs windows, paired; gable addition; brick chimney on ridge

Alterations: Porch; addition

Architect(s)/Builder(s):

Historical Information

Historical Information:

Source of Information:

Digital Photo ID(s): 04174001.tif



Program Management

Recorded by: Brockington; Sheldon Owens

Date Recorded: 3/28/2017

Statewide Survey of Historic Properties
State Historic Preservation Office
South Carolina Department of Archives and History
8301 Parklane Rd.
Columbia, SC 29223-4905 (803) 896-6100

Control Number: U / 45 / 4175
Status County No Site No
Quad Name: Greer
Tax Map No.: G024001300700

Intensive Documentation Form

Identification

Historic Name: Unidentified House

Common Name:

Address/Location: 102 Connecticut Ave

City: Greer County: Greenville

Vicinity of:

Ownership: Private Category: building

Historical Use: Domestic

Current Use: Domestic

National Register of Historic Places Information

SHPO National Register Determination: Contributes to Eligible District

Notes on National Register Status:

Other Designation:

Property Description

Construction Date: C. 1950 Commercial Form: Stories: 1 story

Alteration Date: Historic Core Shape: rectangular

Roof Features

Porch Features

Shape: gable, lateral

Porch Width:

Materials: composition shingle

Shape:

Construction Method: frame

Exterior Walls: synthetic siding

Foundation: brick

Significant Architectural Features:

Wood panel double doors; brick veneer entry stoop w stepped chimney; screened engaged end porch; 8/8 dhs windows, some paired; brick chimney in rear slope

Alterations: Siding; entry

Architect(s)/Builder(s):

Historical Information

Historical Information:

Source of Information:

Digital Photo ID(s): 04175001.tif



Program Management

Recorded by: Brockington; Sheldon Owens

Date Recorded: 3/28/2017

Statewide Survey of Historic Properties
State Historic Preservation Office
South Carolina Department of Archives and History
8301 Parklane Rd.
Columbia, SC 29223-4905 (803) 896-6100

Control Number: U / 45 / 4176
Status County No Site No
Quad Name: Greer
Tax Map No.: G024001301500

Intensive Documentation Form

Identification

Historic Name: Unidentified House

Common Name:

Address/Location: 119 Pennsylvania Ave

City: Greer

County: Greenville

Vicinity of:

Ownership: Private

Category: building

Historical Use: Domestic

Current Use: Domestic

National Register of Historic Places Information

SHPO National Register Determination: Contributes to Eligible District

Notes on National Register Status:

Other Designation:

Property Description

Construction Date: C. 1930s

Commercial Form:

Stories: 1 story

Alteration Date:

Historic Core Shape: rectangular

Roof Features

Porch Features

Shape: gable, end to front

Porch Width: facade

Materials: composition shingle

Shape: gable

Construction Method: frame

Exterior Walls: synthetic siding

Foundation: brick pier with fill

Significant Architectural Features:

Bungalow; decorative metal supports and railing atop brick piers; porch partially engaged; wood panel door w fixed lights; gable projection; 4/1 dhs windows, some paired; brick chimney in side slope

Alterations: Porch; siding

Architect(s)/Builder(s):

Historical Information

Historical Information:

Source of Information:

Digital Photo ID(s): 04176001.tif



Program Management

Recorded by: Brockington; Sheldon Owens

Date Recorded: 3/28/2017

Statewide Survey of Historic Properties
State Historic Preservation Office
South Carolina Department of Archives and History
8301 Parklane Rd.
Columbia, SC 29223-4905 (803) 896-6100

Control Number: U / 45 / 4177
Status County No Site No
Quad Name: Greer
Tax Map No.: G024001301600

Intensive Documentation Form

Identification

Historic Name: Unidentified House

Common Name:

Address/Location: 117 Pennsylvania Ave

City: Greer County: Greenville

Vicinity of:

Ownership: Private Category: building

Historical Use: Domestic

Current Use: Domestic

National Register of Historic Places Information

SHPO National Register Determination: Contributes to Eligible District

Notes on National Register Status:

Other Designation:

Property Description

Construction Date: C. 1945 Commercial Form: Stories: 1 story

Alteration Date: Historic Core Shape: rectangular

Roof Features

Porch Features

Shape: gable, lateral

Porch Width: facade

Materials: composition shingle

Shape: shed

Construction Method: frame

Exterior Walls: synthetic siding

Foundation: brick

Significant Architectural Features:

Porch enclosed w louver glass windows; wood door w fixed lights; gable projection; 2 brick chimneys, 1 on side exterior within porch, 1 on ridge; paired window

Alterations: Windows; siding; porch

Architect(s)/Builder(s):

Historical Information

Historical Information:

Source of Information:

Digital Photo ID(s): 04177001.tif



Program Management

Recorded by: Brockington; Sheldon Owens

Date Recorded: 3/28/2017

Statewide Survey of Historic Properties
State Historic Preservation Office
South Carolina Department of Archives and History
8301 Parklane Rd.
Columbia, SC 29223-4905 (803) 896-6100

Control Number: U / 45 / 4178
Status County No Site No
Quad Name: Greer
Tax Map No.: G024001301700

Intensive Documentation Form

Identification

Historic Name: Unidentified House

Common Name:

Address/Location: 115 Pennsylvania Ave

City: Greer

County: Greenville

Vicinity of:

Ownership: Private

Category: building

Historical Use: Domestic

Current Use: Domestic

National Register of Historic Places Information

SHPO National Register Determination: Contributes to Eligible District

Notes on National Register Status:

Other Designation:

Property Description

Construction Date: C. 1945

Commercial Form:

Stories: 1 story

Alteration Date:

Historic Core Shape: L

Roof Features

Porch Features

Shape: cross gable

Porch Width: facade

Materials: composition shingle

Shape: shed

Construction Method: frame

Exterior Walls: synthetic siding

Foundation: brick

Significant Architectural Features:

Gable front and wing; decorative metal supports; historic picture window; 2 brick chimneys, end exterior, rear slope

Alterations:

Windows; door; siding; porch

Architect(s)/Builder(s):

Historical Information

Historical Information:

Source of Information:

Digital Photo ID(s): 04178001.tif



Program Management

Recorded by: Brockington; Sheldon Owens

Date Recorded: 3/28/2017

Statewide Survey of Historic Properties
State Historic Preservation Office
South Carolina Department of Archives and History
8301 Parklane Rd.
Columbia, SC 29223-4905 (803) 896-6100

Control Number: U / 45 / 4179
Status County No Site No
Quad Name: Greer
Tax Map No.: G024001301900

Intensive Documentation Form

Identification

Historic Name: Unidentified House

Common Name:

Address/Location: 111 Pennsylvania Ave

City: Greer County: Greenville

Vicinity of:

Ownership: Private Category: building

Historical Use: Domestic

Current Use: Domestic

National Register of Historic Places Information

SHPO National Register Determination: Contributes to Eligible District

Notes on National Register Status:

Other Designation:

Property Description

Construction Date: C. 1950 Commercial Form: Stories: 1 story

Alteration Date: Historic Core Shape: rectangular

Roof Features

Shape: gable, lateral

Materials: composition shingle

Porch Features

Porch Width: entrance bay only

Shape: gable

Construction Method: frame

Exterior Walls: synthetic siding

Foundation: brick

Significant Architectural Features:

Minimal Traditional elements; decorative metal supports; wood panel door; 6/6 dhs windows; brick chimney on ridge; metal awnings

Alterations: Siding; awnings

Architect(s)/Builder(s):

Historical Information

Historical Information:

Source of Information:

Digital Photo ID(s): 04179001.tif



Program Management

Recorded by: Brockington; Sheldon Owens

Date Recorded: 3/28/2017

Statewide Survey of Historic Properties
State Historic Preservation Office
South Carolina Department of Archives and History
8301 Parklane Rd.
Columbia, SC 29223-4905 (803) 896-6100

Control Number: U / 45 / 4180
Status County No Site No
Quad Name: Greer
Tax Map No.: G024001302000

Intensive Documentation Form

Identification

Historic Name: Unidentified House

Common Name:

Address/Location: 109 Pennsylvania Ave

City: Greer County: Greenville

Vicinity of:

Ownership: Private Category: building

Historical Use: Domestic

Current Use: Domestic

National Register of Historic Places Information

SHPO National Register Determination: Contributes to Eligible District

Notes on National Register Status:

Other Designation:

Property Description

Construction Date: C. 1950 Commercial Form: Stories: 1 story

Alteration Date: Historic Core Shape: rectangular

Roof Features

Shape: gable, lateral

Materials: composition shingle

Porch Features

Porch Width: entrance bay only

Shape: pedimented gable

Construction Method: frame

Exterior Walls: asbestos shingle

Foundation: brick

Significant Architectural Features:

Minimal Traditional elements; turned wood supports; wheelchair ramp; side entry w stoop; 2/2 dogs windows; metal awnings; brick chimney on ridge

Alterations: Wheelchair ramp; awnings

Architect(s)/Builder(s):

Historical Information

Historical Information:

Source of Information:

Digital Photo ID(s): 04180001.tif



Program Management

Recorded by: Brockington; Sheldon Owens

Date Recorded: 3/28/2017

Statewide Survey of Historic Properties
State Historic Preservation Office
South Carolina Department of Archives and History
8301 Parklane Rd.
Columbia, SC 29223-4905 (803) 896-6100

Control Number: U / 45 / 4181
Status County No Site No
Quad Name: Greer
Tax Map No.: G024001200600

Intensive Documentation Form

Identification

Historic Name: Unidentified House

Common Name:

Address/Location: 203 Pennsylvania Ave

City: Greer

County: Greenville

Vicinity of:

Ownership: Private

Category: building

Historical Use: Domestic

Current Use: Domestic

National Register of Historic Places Information

SHPO National Register Determination: Contributes to Eligible District

Notes on National Register Status:

Other Designation:

Property Description

Construction Date: C. 1930s

Commercial Form:

Stories: 1 story

Alteration Date:

Historic Core Shape: rectangular

Roof Features

Porch Features

Shape: gable, end to front

Porch Width: facade

Materials: composition shingle

Shape: shed

Construction Method: frame

Exterior Walls: synthetic siding

Foundation: brick pier with fill

Significant Architectural Features:

Bungalow; porch enclosed, modern porch w metal supports; exposed beams and brackets; paired windows; brick chimney in side slope; gable addition

Alterations: Windows; door; porch; siding; addition

Architect(s)/Builder(s):

Historical Information

Historical Information:

Source of Information:

Digital Photo ID(s): 04181001.tif



Program Management

Recorded by: Brockington; Sheldon Owens

Date Recorded: 3/28/2017

Statewide Survey of Historic Properties
State Historic Preservation Office
South Carolina Department of Archives and History
8301 Parklane Rd.
Columbia, SC 29223-4905 (803) 896-6100

Control Number: U / 45 / 4182
Status County No Site No
Quad Name: Greer
Tax Map No.: G024001201600

Intensive Documentation Form

Identification

Historic Name: Unidentified House

Common Name:

Address/Location: 205 Pennsylvania Ave

City: Greer

County: Greenville

Vicinity of:

Ownership: Private

Category: building

Historical Use: Domestic

Current Use: Domestic

National Register of Historic Places Information

SHPO National Register Determination: Contributes to Eligible District

Notes on National Register Status:

Other Designation:

Property Description

Construction Date: C. 1930s

Commercial Form:

Stories: 1 1/2 stories

Alteration Date:

Historic Core Shape: rectangular

Roof Features

Porch Features

Shape: gable, lateral

Porch Width: facade

Materials: composition shingle

Shape: shed

Construction Method: frame

Exterior Walls: synthetic siding

Foundation: brick

Significant Architectural Features:

Large gable wall dormer w group of 6 windows and stylized half timbering; square wood supports and balustrade; wood panel double doors w fixed lights; exposed beam ends; 6/6 dhs windows, some paired; 2 brick chimneys on ridge; gable addition

Alterations: Siding; porch; addition

Architect(s)/Builder(s):

Historical Information

Historical Information:

Source of Information:

Digital Photo ID(s): 04182001.tif



Program Management

Recorded by: Brockington; Sheldon Owens

Date Recorded: 3/28/2017

Statewide Survey of Historic Properties
State Historic Preservation Office
South Carolina Department of Archives and History
8301 Parklane Rd.
Columbia, SC 29223-4905 (803) 896-6100

Control Number: U / 45 / 4183
Status County No Site No
Quad Name: Greer
Tax Map No.: G008001901600

Intensive Documentation Form

Identification

Historic Name: Unidentified House

Common Name:

Address/Location: 429 Pennsylvania Ave

City: Greer

County: Greenville

Vicinity of:

Ownership: Private

Category: building

Historical Use: Domestic

Current Use: Domestic

National Register of Historic Places Information

SHPO National Register Determination: Contributes to Eligible District

Notes on National Register Status:

Other Designation:

Property Description

Construction Date: C. 1940s

Commercial Form:

Stories: 1 story

Alteration Date:

Historic Core Shape: rectangular

Roof Features

Porch Features

Shape: gable, lateral

Porch Width: facade

Materials: composition shingle

Shape: shed

Construction Method: frame

Exterior Walls: synthetic siding

Foundation: brick pier with fill

Significant Architectural Features:

Square wood supports and decorative railing; wood panel door; 6/6 and 2/2 horizontal dhs windows, some paired; brick chimney in front slope

Alterations: Siding

Architect(s)/Builder(s):

Historical Information

Historical Information:

Source of Information:

Digital Photo ID(s): 04183001.tif



Program Management

Recorded by: Brockington; Sheldon Owens

Date Recorded: 3/29/2017

Statewide Survey of Historic Properties
State Historic Preservation Office
South Carolina Department of Archives and History
8301 Parklane Rd.
Columbia, SC 29223-4905 (803) 896-6100

Control Number: U / 45 / 4184
Status County No Site No
Quad Name: Greer
Tax Map No.: G008002300500

Intensive Documentation Form

Identification

Historic Name: Unidentified House

Common Name:

Address/Location: 431 Pennsylvania Ave

City: Greer

County: Greenville

Vicinity of:

Ownership: Private

Category: building

Historical Use: Domestic

Current Use: Domestic

National Register of Historic Places Information

SHPO National Register Determination: Contributes to Eligible District

Notes on National Register Status:

Other Designation:

Property Description

Construction Date: C. 1940s

Commercial Form:

Stories: 1 story

Alteration Date:

Historic Core Shape: rectangular

Roof Features

Porch Features

Shape: gable, lateral

Porch Width: facade

Materials: composition shingle

Shape: shed

Construction Method: frame

Exterior Walls: synthetic siding

Foundation: brick pier with fill

Significant Architectural Features:

Grouped wood posts on brick piers; wood panel door; brick piers in foundation stuccoed and scored to look like concrete blocks; 2/2 dhs windows; brick chimney in front slope

Alterations: Siding

Architect(s)/Builder(s):

Historical Information

Historical Information:

Source of Information:

Digital Photo ID(s): 04184001.tif



Program Management

Recorded by: Brockington; Sheldon Owens

Date Recorded: 3/29/2017

Statewide Survey of Historic Properties
State Historic Preservation Office
South Carolina Department of Archives and History
8301 Parklane Rd.
Columbia, SC 29223-4905 (803) 896-6100

Control Number: U / 45 / 4185
Status County No Site No
Quad Name: Greer
Tax Map No.: G008002402000

Intensive Documentation Form

Identification

Historic Name: Unidentified House

Common Name:

Address/Location: 434 Pennsylvania Ave

City: Greer

County: Greenville

Vicinity of:

Ownership: Private

Category: building

Historical Use: Domestic

Current Use: Domestic

National Register of Historic Places Information

SHPO National Register Determination: Contributes to Eligible District

Notes on National Register Status:

Other Designation:

Property Description

Construction Date: C. 1940s

Commercial Form:

Stories: 1 story

Alteration Date:

Historic Core Shape: L

Roof Features

Porch Features

Shape: cross gable

Porch Width: facade

Materials: composition shingle

Shape: shed

Construction Method: frame

Exterior Walls: synthetic siding

Foundation: concrete block

Significant Architectural Features:

Gable front and wing; decorative metal supports; historic replacement 1/1 dhs windows

Alterations:

Door; siding; porch

Architect(s)/Builder(s):

Historical Information

Historical Information:

Source of Information:

Digital Photo ID(s): 04185001.tif



Program Management

Recorded by: Brockington; Sheldon Owens

Date Recorded: 3/29/2017

Statewide Survey of Historic Properties
State Historic Preservation Office
South Carolina Department of Archives and History
8301 Parklane Rd.
Columbia, SC 29223-4905 (803) 896-6100

Control Number: U / 45 / 4186
Status County No Site No
Quad Name: Greer
Tax Map No.: G008002300300

Intensive Documentation Form

Identification

Historic Name: Unidentified House

Common Name:

Address/Location: 435 Pennsylvania Ave

City: Greer County: Greenville

Vicinity of:

Ownership: Private Category: building

Historical Use: Domestic

Current Use: Domestic

National Register of Historic Places Information

SHPO National Register Determination: Contributes to Eligible District

Notes on National Register Status:

Other Designation:

Property Description

Construction Date: C. 1940s Commercial Form: Stories: 1 story

Alteration Date: Historic Core Shape: rectangular

Roof Features

Porch Features

Shape: gable, lateral

Porch Width: facade

Materials: composition shingle

Shape: shed

Construction Method: frame

Exterior Walls: asphalt roll

Foundation: brick pier with fill

Significant Architectural Features:

Square wood supports, new spindle balustrade; wood door w diamond light; brick chimney in front slope

Alterations: Windows; door; porch

Architect(s)/Builder(s):

Historical Information

Historical Information:

Source of Information:

Digital Photo ID(s): 04186001.tif



Program Management

Recorded by: Brockington; Sheldon Owens

Date Recorded: 3/29/2017

Statewide Survey of Historic Properties
State Historic Preservation Office
South Carolina Department of Archives and History
8301 Parklane Rd.
Columbia, SC 29223-4905 (803) 896-6100

Control Number: U / 45 / 4187
Status County No Site No
Quad Name: Greer
Tax Map No.: G006000101400

Intensive Documentation Form

Identification

Historic Name: Unidentified House

Common Name:

Address/Location: 100 Jones Ave

City: Greer County: Greenville

Vicinity of:

Ownership: Private Category: building

Historical Use: Domestic

Current Use: Domestic

National Register of Historic Places Information

SHPO National Register Determination: Contributes to Eligible District

Notes on National Register Status:

Other Designation:

Property Description

Construction Date: C. 1920s Commercial Form: Stories: 1 story

Alteration Date: Historic Core Shape: square

Roof Features

Porch Features

Shape: hip

Porch Width: facade

Materials: composition shingle

Shape: hip

Construction Method: frame

Exterior Walls: synthetic siding

Foundation: brick pier with fill

Significant Architectural Features:

Turned wood supports and square wood balustrade; hip dormers w paired windows; bay and hip projections

Alterations: Windows; door; siding; porch

Architect(s)/Builder(s):

Historical Information

Historical Information:

Source of Information:

Digital Photo ID(s): 04187001.tif



Program Management

Recorded by: Brockington; Sheldon Owens

Date Recorded: 3/29/2017

Statewide Survey of Historic Properties
State Historic Preservation Office
South Carolina Department of Archives and History
8301 Parklane Rd.
Columbia, SC 29223-4905 (803) 896-6100

Control Number: U / 45 / 4188
Status County No Site No
Quad Name: Greer
Tax Map No.: G006000101201

Intensive Documentation Form

Identification

Historic Name: Unidentified House

Common Name:

Address/Location: 102 Jones Ave

City: Greer County: Greenville

Vicinity of:

Ownership: Private Category: building

Historical Use: Domestic

Current Use: Domestic

National Register of Historic Places Information

SHPO National Register Determination: Contributes to Eligible District

Notes on National Register Status:

Other Designation:

Property Description

Construction Date: C. 1920s Commercial Form: Stories: 1 story

Alteration Date: Historic Core Shape: square

Roof Features

Shape: hip

Materials: composition shingle

Porch Features

Porch Width: facade

Shape: hip

Construction Method: frame

Exterior Walls: synthetic siding

Foundation: brick pier with fill

Significant Architectural Features:

Turned wood supports and railing; wood panel door w fan light; multi pane picture window; hip dormer w window; shed additions

Alterations: Windows; siding; additions

Architect(s)/Builder(s):

Historical Information

Historical Information:

Source of Information:

Digital Photo ID(s): 04188001.tif



Program Management

Recorded by: Brockington; Sheldon Owens

Date Recorded: 3/29/2017

Statewide Survey of Historic Properties
State Historic Preservation Office
South Carolina Department of Archives and History
8301 Parklane Rd.
Columbia, SC 29223-4905 (803) 896-6100

Control Number: U / 45 / 4189
Status County No Site No
Quad Name: Greer
Tax Map No.: G008002201100

Intensive Documentation Form

Identification

Historic Name: Unidentified House

Common Name:

Address/Location: 203 Jones Ave

City: Greer County: Greenville

Vicinity of:

Ownership: Private Category: building

Historical Use: Domestic

Current Use: Domestic

National Register of Historic Places Information

SHPO National Register Determination: Contributes to Eligible District

Notes on National Register Status:

Other Designation:

Property Description

Construction Date: C. 1940s Commercial Form: Stories: 1 story

Alteration Date: Historic Core Shape: rectangular

Roof Features

Porch Features

Shape: gable, lateral

Porch Width: facade

Materials: composition shingle

Shape: engaged

Construction Method: frame

Exterior Walls: asbestos shingle

Foundation: brick pier with fill

Significant Architectural Features:

Square wood supports and railing; wood panel door; 6/6 dhs windows; metal awnings; 2 brick chimneys, 1 on ridge, 1 on side exterior

Alterations: Siding; awnings

Architect(s)/Builder(s):

Historical Information

Historical Information:

Source of Information:

Digital Photo ID(s): 04189001.tif



Program Management

Recorded by: Brockington; Sheldon Owens

Date Recorded: 3/29/2017

Statewide Survey of Historic Properties
State Historic Preservation Office
South Carolina Department of Archives and History
8301 Parklane Rd.
Columbia, SC 29223-4905 (803) 896-6100

Control Number: U / 45 / 4190
Status County No Site No
Quad Name: Greer
Tax Map No.: G008002100200

Intensive Documentation Form

Identification

Historic Name: Unidentified House

Common Name:

Address/Location: 205 Jones Ave

City: Greer County: Greenville

Vicinity of:

Ownership: Private Category: building

Historical Use: Domestic

Current Use: Domestic

National Register of Historic Places Information

SHPO National Register Determination: Contributes to Eligible District

Notes on National Register Status:

Other Designation:

Property Description

Construction Date: C. 1940s Commercial Form: Stories: 1 story

Alteration Date: Historic Core Shape: rectangular

Roof Features

Porch Features

Shape: gable, lateral

Porch Width: facade

Materials: composition shingle

Shape: engaged

Construction Method: frame

Exterior Walls: synthetic siding

Foundation: brick pier with fill

Significant Architectural Features:

Wood panel door; metal awnings; brick chimney on ridge; porch partially enclosed

Alterations: Siding; awnings

Architect(s)/Builder(s):

Historical Information

Historical Information:

Source of Information:

Digital Photo ID(s): 04190001.tif



Program Management

Recorded by: Brockington; Sheldon Owens

Date Recorded: 3/29/2017

Statewide Survey of Historic Properties
State Historic Preservation Office
South Carolina Department of Archives and History
8301 Parklane Rd.
Columbia, SC 29223-4905 (803) 896-6100

Control Number: U / 45 / 4191
Status County No Site No
Quad Name: Greer
Tax Map No.: G008002100300

Intensive Documentation Form

Identification

Historic Name: Unidentified House

Common Name:

Address/Location: 207 Jones Ave

City: Greer County: Greenville

Vicinity of:

Ownership: Private Category: building

Historical Use: Domestic

Current Use: Domestic

National Register of Historic Places Information

SHPO National Register Determination: Contributes to Eligible District

Notes on National Register Status:

Other Designation:

Property Description

Construction Date: C. 1940s Commercial Form: Stories: 1 story

Alteration Date: Historic Core Shape: rectangular

Roof Features

Porch Features

Shape: gable, lateral

Porch Width: facade

Materials: composition shingle

Shape: engaged

Construction Method: frame

Exterior Walls: asbestos shingle

Foundation: brick pier with fill

Significant Architectural Features:

Square wood supports and railing; 2 entries; brick chimney on ridge; 6/6 dhs windows

Alterations: Doors

Architect(s)/Builder(s):

Historical Information

Historical Information:

Source of Information:

Digital Photo ID(s): 04191001.tif



Program Management

Recorded by: Brockington; Sheldon Owens

Date Recorded: 3/29/2017

Statewide Survey of Historic Properties
State Historic Preservation Office
South Carolina Department of Archives and History
8301 Parklane Rd.
Columbia, SC 29223-4905 (803) 896-6100

Control Number: U / 45 / 4192
Status County No Site No
Quad Name: Greer
Tax Map No.: G008002200200

Intensive Documentation Form

Identification

Historic Name: Unidentified House

Common Name:

Address/Location: 509 Connecticut Ave

City: Greer County: Greenville

Vicinity of:

Ownership: Private Category: building

Historical Use: Domestic

Current Use: Domestic

National Register of Historic Places Information

SHPO National Register Determination: Contributes to Eligible District

Notes on National Register Status:

Other Designation:

Property Description

Construction Date: C. 1940s Commercial Form: Stories: 1 story

Alteration Date: Historic Core Shape: rectangular

Roof Features

Shape: gable, lateral

Materials: composition shingle

Porch Features

Porch Width: facade

Shape: shed

Construction Method: frame

Exterior Walls: synthetic siding

Foundation: brick pier with fill

Significant Architectural Features:

Decorative metal supports; 6/6 and 2/2 horizontal dhs windows, some paired; brick chimney in front slope

Alterations: Door; siding; porch

Architect(s)/Builder(s):

Historical Information

Historical Information:

Source of Information:

Digital Photo ID(s): 04192001.tif



Program Management

Recorded by: Brockington; Sheldon Owens

Date Recorded: 3/29/2017

Statewide Survey of Historic Properties
State Historic Preservation Office
South Carolina Department of Archives and History
8301 Parklane Rd.
Columbia, SC 29223-4905 (803) 896-6100

Control Number: U / 45 / 4193
Status County No Site No
Quad Name: Greer
Tax Map No.: G008002301000

Intensive Documentation Form

Identification

Historic Name: Unidentified House

Common Name:

Address/Location: 508 Connecticut Ave

City: Greer County: Greenville

Vicinity of:

Ownership: Private Category: building

Historical Use: Domestic

Current Use: Domestic

National Register of Historic Places Information

SHPO National Register Determination: Contributes to Eligible District

Notes on National Register Status:

Other Designation:

Property Description

Construction Date: C. 1940s Commercial Form: Stories: 1 story

Alteration Date: Historic Core Shape: rectangular

Roof Features

Porch Features

Shape: gable, lateral

Porch Width: facade

Materials: composition shingle

Shape: shed

Construction Method: frame

Exterior Walls: synthetic siding

Foundation: brick pier with fill

Significant Architectural Features:

Decorative metal supports and railing; wood panel door; stuccoed chimney in front slope

Alterations: Windows; siding; porch

Architect(s)/Builder(s):

Historical Information

Historical Information:

Source of Information:

Digital Photo ID(s): 04193001.tif



Program Management

Recorded by: Brockington; Sheldon Owens

Date Recorded: 3/29/2017

Statewide Survey of Historic Properties
State Historic Preservation Office
South Carolina Department of Archives and History
8301 Parklane Rd.
Columbia, SC 29223-4905 (803) 896-6100

Control Number: U / 45 / 4194
Status County No Site No
Quad Name: Greer
Tax Map No.: G008002300900

Intensive Documentation Form

Identification

Historic Name: Unidentified House

Common Name:

Address/Location: 506 Connecticut Ave

City: Greer County: Greenville

Vicinity of:

Ownership: Private Category: building

Historical Use: Domestic

Current Use: Domestic

National Register of Historic Places Information

SHPO National Register Determination: Contributes to Eligible District

Notes on National Register Status:

Other Designation:

Property Description

Construction Date: C. 1940s Commercial Form: Stories: 1 story

Alteration Date: Historic Core Shape: rectangular

Roof Features

Porch Features

Shape: gable, lateral

Porch Width: facade

Materials: composition shingle

Shape: shed

Construction Method: frame

Exterior Walls: asbestos shingle

Foundation: brick pier with fill

Significant Architectural Features:

Decorative metal supports and railing; 2/2 dhs windows; brick chimney in front slope

Alterations: Porch

Architect(s)/Builder(s):

Historical Information

Historical Information:

Source of Information:

Digital Photo ID(s): 04194001.tif



Program Management

Recorded by: Brockington; Sheldon Owens

Date Recorded: 3/29/2017

Statewide Survey of Historic Properties
State Historic Preservation Office
South Carolina Department of Archives and History
8301 Parklane Rd.
Columbia, SC 29223-4905 (803) 896-6100

Control Number: U / 45 / 4195
Status County No Site No
Quad Name: Greer
Tax Map No.: G008002200300

Intensive Documentation Form

Identification

Historic Name: Unidentified House

Common Name:

Address/Location: 507 Connecticut Ave

City: Greer County: Greenville

Vicinity of:

Ownership: Private Category: building

Historical Use: Domestic

Current Use: Domestic

National Register of Historic Places Information

SHPO National Register Determination: Contributes to Eligible District

Notes on National Register Status:

Other Designation:

Property Description

Construction Date: C. 1940s Commercial Form: Stories: 1 story

Alteration Date: Historic Core Shape: rectangular

Roof Features

Porch Features

Shape: gable, lateral

Porch Width: facade

Materials: composition shingle

Shape: shed

Construction Method: frame

Exterior Walls: synthetic siding

Foundation: brick pier with fill

Significant Architectural Features:

Decorative metal supports and railing; 6/6 dhs windows; brick chimney in front slope

Alterations: Door; siding

Architect(s)/Builder(s):

Historical Information

Historical Information:

Source of Information:

Digital Photo ID(s): 04195001.tif



Program Management

Recorded by: Brockington; Sheldon Owens

Date Recorded: 3/29/2017

Statewide Survey of Historic Properties
State Historic Preservation Office
South Carolina Department of Archives and History
8301 Parklane Rd.
Columbia, SC 29223-4905 (803) 896-6100

Control Number: U / 45 / 4196
Status County No Site No
Quad Name: Greer
Tax Map No.: G008002200400

Intensive Documentation Form

Identification

Historic Name: Unidentified House

Common Name:

Address/Location: 505 Connecticut Ave

City: Greer County: Greenville

Vicinity of:

Ownership: Private Category: building

Historical Use: Domestic

Current Use: Domestic

National Register of Historic Places Information

SHPO National Register Determination: Contributes to Eligible District

Notes on National Register Status:

Other Designation:

Property Description

Construction Date: C. 1940s Commercial Form: Stories: 1 story

Alteration Date: Historic Core Shape: rectangular

Roof Features

Porch Features

Shape: gable, lateral

Porch Width: facade

Materials: composition shingle

Shape: shed

Construction Method: frame

Exterior Walls: synthetic siding

Foundation: brick pier with fill

Significant Architectural Features:

Decorative metal supports; 6/6 dhs windows; brick chimney in front slope

Alterations: Siding

Architect(s)/Builder(s):

Historical Information

Historical Information:

Source of Information:

Digital Photo ID(s): 04196001.tif



Program Management

Recorded by: Brockington; Sheldon Owens

Date Recorded: 3/29/2017

Statewide Survey of Historic Properties
State Historic Preservation Office
South Carolina Department of Archives and History
8301 Parklane Rd.
Columbia, SC 29223-4905 (803) 896-6100

Control Number: U / 45 / 4197
Status County No Site No
Quad Name: Greer
Tax Map No.: G008002300700

Intensive Documentation Form

Identification

Historic Name: Unidentified House

Common Name:

Address/Location: 502 Connecticut Ave

City: Greer County: Greenville

Vicinity of:

Ownership: Private Category: building

Historical Use: Domestic

Current Use: Domestic

National Register of Historic Places Information

SHPO National Register Determination: Contributes to Eligible District

Notes on National Register Status:

Other Designation:

Property Description

Construction Date: C. 1940s Commercial Form: Stories: 1 story

Alteration Date: Historic Core Shape: rectangular

Roof Features

Porch Features

Shape: gable, lateral

Porch Width: facade

Materials: composition shingle

Shape: shed

Construction Method: frame

Exterior Walls: synthetic siding

Foundation: brick pier with fill

Significant Architectural Features:

Decorative metal supports and railing; wood panel door

Alterations: Windows; siding

Architect(s)/Builder(s):

Historical Information

Historical Information:

Source of Information:

Digital Photo ID(s): 04197001.tif



Program Management

Recorded by: Brockington; Sheldon Owens

Date Recorded: 3/29/2017

Statewide Survey of Historic Properties
State Historic Preservation Office
South Carolina Department of Archives and History
8301 Parklane Rd.
Columbia, SC 29223-4905 (803) 896-6100

Control Number: U / 45 / 4198
Status County No Site No
Quad Name: Greer
Tax Map No.: G008002200500

Intensive Documentation Form

Identification

Historic Name: Unidentified House

Common Name:

Address/Location: 503 Connecticut Ave

City: Greer County: Greenville

Vicinity of:

Ownership: Private Category: building

Historical Use: Domestic

Current Use: Domestic

National Register of Historic Places Information

SHPO National Register Determination: Contributes to Eligible District

Notes on National Register Status:

Other Designation:

Property Description

Construction Date: C. 1940s Commercial Form: Stories: 1 story

Alteration Date: Historic Core Shape: rectangular

Roof Features

Shape: gable, lateral

Materials: other metal

Porch Features

Porch Width: facade

Shape: shed

Construction Method: frame

Exterior Walls: asbestos shingle

Foundation: brick pier with fill

Significant Architectural Features:

Decorative metal supports and railing; 2/2 dhs windows

Alterations: Door; roofing

Architect(s)/Builder(s):

Historical Information

Historical Information:

Source of Information:

Digital Photo ID(s): 04198001.tif



Program Management

Recorded by: Brockington; Sheldon Owens

Date Recorded: 3/29/2017

Statewide Survey of Historic Properties
State Historic Preservation Office
South Carolina Department of Archives and History
8301 Parklane Rd.
Columbia, SC 29223-4905 (803) 896-6100

Control Number: U / 45 / 4199
Status County No Site No
Quad Name: Greer
Tax Map No.: G008002300600

Intensive Documentation Form

Identification

Historic Name: Unidentified House

Common Name:

Address/Location: 500 Connecticut Ave

City: Greer County: Greenville

Vicinity of:

Ownership: Private Category: building

Historical Use: Domestic

Current Use: Domestic

National Register of Historic Places Information

SHPO National Register Determination: Contributes to Eligible District

Notes on National Register Status:

Other Designation:

Property Description

Construction Date: C. 1940s Commercial Form: Stories: 1 story

Alteration Date: Historic Core Shape: rectangular

Roof Features

Shape: gable, lateral

Materials: composition shingle

Porch Features

Porch Width: facade

Shape: shed

Construction Method: frame

Exterior Walls: synthetic siding

Foundation: brick pier with fill

Significant Architectural Features:

Decorative metal supports; 2 entries; 6/6 dhs windows; stuccoed chimney in front slope

Alterations: Doors; siding

Architect(s)/Builder(s):

Historical Information

Historical Information:

Source of Information:

Digital Photo ID(s): 04199001.tif



Program Management

Recorded by: Brockington; Sheldon Owens

Date Recorded: 3/29/2017

Statewide Survey of Historic Properties
State Historic Preservation Office
South Carolina Department of Archives and History
8301 Parklane Rd.
Columbia, SC 29223-4905 (803) 896-6100

Control Number: U / 45 / 4200
Status County No Site No
Quad Name: Greer
Tax Map No.: G008002100800

Intensive Documentation Form

Identification

Historic Name: Unidentified House

Common Name:

Address/Location: 17 Inglesby St

City: Greer

County: Greenville

Vicinity of:

Ownership: Private

Category: building

Historical Use: Domestic

Current Use: Domestic

National Register of Historic Places Information

SHPO National Register Determination: Contributes to Eligible District

Notes on National Register Status:

Other Designation:

Property Description

Construction Date: C. 1940s

Commercial Form:

Stories: 1 story

Alteration Date:

Historic Core Shape: rectangular

Roof Features

Porch Features

Shape: gable, lateral

Porch Width: facade

Materials: composition shingle

Shape: shed

Construction Method: frame

Exterior Walls: synthetic siding

Foundation: brick pier with fill

Significant Architectural Features:

Decorative metal supports and railing; wood panel door; 2/2 dhs windows; brick chimney in front slope

Alterations: Siding

Architect(s)/Builder(s):

Historical Information

Historical Information:

Source of Information: Current Resident

Digital Photo ID(s): 04200001.tif



Program Management

Recorded by: Brockington; Sheldon Owens

Date Recorded: 3/29/2017

Statewide Survey of Historic Properties
State Historic Preservation Office
South Carolina Department of Archives and History
8301 Parklane Rd.
Columbia, SC 29223-4905 (803) 896-6100

Control Number: U / 45 / 4201
Status County No Site No
Quad Name: Greer
Tax Map No.: G008002200800

Intensive Documentation Form

Identification

Historic Name: Unidentified House

Common Name:

Address/Location: 20 Inglesby St

City: Greer County: Greenville

Vicinity of:

Ownership: Private Category: building

Historical Use: Domestic

Current Use: Domestic

National Register of Historic Places Information

SHPO National Register Determination: Contributes to Eligible District

Notes on National Register Status:

Other Designation:

Property Description

Construction Date: C. 1940s Commercial Form: Stories: 1 story

Alteration Date: Historic Core Shape: rectangular

Roof Features

Porch Features

Shape: gable, lateral

Porch Width: facade

Materials: composition shingle

Shape: shed

Construction Method: frame

Exterior Walls: asbestos shingle

Foundation: brick pier with fill

Significant Architectural Features:

Decorative metal supports and railing; 2 entries, wood panel door w fixed lights; some asphalt roll siding under porch; 2/2 dhs windows

Alterations: Siding

Architect(s)/Builder(s):

Historical Information

Historical Information:

Source of Information:

Digital Photo ID(s): 04201001.tif



Program Management

Recorded by: Brockington; Sheldon Owens

Date Recorded: 3/29/2017

Statewide Survey of Historic Properties
State Historic Preservation Office
South Carolina Department of Archives and History
8301 Parklane Rd.
Columbia, SC 29223-4905 (803) 896-6100

Control Number: U / 45 / 4202
Status County No Site No
Quad Name: Greer
Tax Map No.: G008002200900

Intensive Documentation Form

Identification

Historic Name: Unidentified House

Common Name:

Address/Location: 22 Inglesby St

City: Greer County: Greenville

Vicinity of:

Ownership: Private Category: building

Historical Use: Domestic

Current Use: Domestic

National Register of Historic Places Information

SHPO National Register Determination: Contributes to Eligible District

Notes on National Register Status:

Other Designation:

Property Description

Construction Date: C. 1940s Commercial Form: Stories: 1 story

Alteration Date: Historic Core Shape: rectangular

Roof Features

Porch Features

Shape: gable, lateral

Porch Width: facade

Materials: composition shingle

Shape: shed

Construction Method: frame

Exterior Walls: German or Novelty siding

Foundation: brick pier with fill

Significant Architectural Features:

Decorative metal supports and railing; wood panel door; 2/2 dhs windows

Alterations:

Architect(s)/Builder(s):

Historical Information

Historical Information:

Source of Information:

Digital Photo ID(s): 04202001.tif



Program Management

Recorded by: Brockington; Sheldon Owens

Date Recorded: 3/29/2017

Statewide Survey of Historic Properties
State Historic Preservation Office
South Carolina Department of Archives and History
8301 Parklane Rd.
Columbia, SC 29223-4905 (803) 896-6100

Control Number: U / 45 / 4203
Status County No Site No
Quad Name: Greer
Tax Map No.: G008002100600

Intensive Documentation Form

Identification

Historic Name: Unidentified House

Common Name:

Address/Location: 21 Inglesby St

City: Greer County: Greenville

Vicinity of:

Ownership: Private Category: building

Historical Use: Domestic

Current Use: Domestic

National Register of Historic Places Information

SHPO National Register Determination: Contributes to Eligible District

Notes on National Register Status:

Other Designation:

Property Description

Construction Date: C. 1940s Commercial Form: Stories: 1 story

Alteration Date: Historic Core Shape: rectangular

Roof Features

Porch Features

Shape: gable, lateral

Porch Width: facade

Materials: composition shingle

Shape: shed

Construction Method: frame

Exterior Walls: asbestos shingle

Foundation: brick pier with fill

Significant Architectural Features:

Decorative metal supports and railing; 2/2 dhs windows; brick chimney in front slope

Alterations: Door

Architect(s)/Builder(s):

Historical Information

Historical Information:

Source of Information:

Digital Photo ID(s): 04203001.tif



Program Management

Recorded by: Brockington; Sheldon Owens

Date Recorded: 3/29/2017

Statewide Survey of Historic Properties
State Historic Preservation Office
South Carolina Department of Archives and History
8301 Parklane Rd.
Columbia, SC 29223-4905 (803) 896-6100

Control Number: U / 45 / 4204
Status County No Site No
Quad Name: Greer
Tax Map No.: G008001700200

Intensive Documentation Form

Identification

Historic Name: El Bethel

Common Name:

Address/Location: 401 Pennsylvania Ave

City: Greer County: Greenville

Vicinity of:

Ownership: Private Category: building

Historical Use: Religion

Current Use: Religion

National Register of Historic Places Information

SHPO National Register Determination: Contributes to Eligible District

Notes on National Register Status:

Other Designation:

Property Description

Construction Date: C. 1950s Commercial Form: Stories: 2 stories

Alteration Date: Historic Core Shape: T

Roof Features

Shape: cross gable

Materials: composition shingle

Porch Features

Porch Width: facade

Shape: pedimented gable

Construction Method: frame

Exterior Walls: brick veneer

Foundation: not visible

Significant Architectural Features:

Bell tower w copper steeple and weather vane; surround w fluted pilasters, cornice, dental molding, transom lights; double wood panel doors w fixed lights; Doric columns, 2 story porch; stained glass windows, fixed, round, round arches; rear gable additions, 3 stories

Alterations: Siding on steeple and gable ends, vinyl; additions

Architect(s)/Builder(s):

Historical Information

Historical Information:

Source of Information:

Digital Photo ID(s): 04204001.tif



Program Management

Recorded by: Brockington; Sheldon Owens

Date Recorded: 3/29/2017

Statewide Survey of Historic Properties
State Historic Preservation Office
South Carolina Department of Archives and History
8301 Parklane Rd.
Columbia, SC 29223-4905 (803) 896-6100

Control Number: U / 45 / 4205
Status County No Site No
Quad Name: Greer
Tax Map No.: G008000400200

Intensive Documentation Form

Identification

Historic Name: Unidentified House

Common Name:

Address/Location: 317 Parker St

City: Greer County: Greenville

Vicinity of:

Ownership: Private Category: building

Historical Use: Domestic

Current Use: Domestic

National Register of Historic Places Information

SHPO National Register Determination: Contributes to Eligible District

Notes on National Register Status:

Other Designation:

Property Description

Construction Date: C. 1940s Commercial Form: Stories: 1 story

Alteration Date: Historic Core Shape: rectangular

Roof Features

Porch Features

Shape: gable, lateral

Porch Width: facade

Materials: composition shingle

Shape: shed

Construction Method: frame

Exterior Walls: asbestos shingle

Foundation: brick pier with fill

Significant Architectural Features:

Square wood supports; wood panel door w fixed lights; gable projection w entry porch; paired windows; brick chimney end exterior

Alterations: Windows

Architect(s)/Builder(s):

Historical Information

Historical Information:

Source of Information:

Digital Photo ID(s): 04205001.tif



Program Management

Recorded by: Brockington; Sheldon Owens

Date Recorded: 3/29/2017

Statewide Survey of Historic Properties
State Historic Preservation Office
South Carolina Department of Archives and History
8301 Parklane Rd.
Columbia, SC 29223-4905 (803) 896-6100

Control Number: U / 45 / 4206
Status County No Site No
Quad Name: Greer
Tax Map No.: G008000400301

Intensive Documentation Form

Identification

Historic Name: Unidentified House

Common Name:

Address/Location: 315 Parker St

City: Greer County: Greenville

Vicinity of:

Ownership: Private Category: building

Historical Use: Domestic

Current Use: Domestic

National Register of Historic Places Information

SHPO National Register Determination: Contributes to Eligible District

Notes on National Register Status:

Other Designation:

Property Description

Construction Date: C. 1950s Commercial Form: Stories: 1 story

Alteration Date: Historic Core Shape: rectangular

Roof Features

Shape: gable, lateral

Materials: composition shingle

Porch Features

Porch Width: entrance bay only

Shape: gable

Construction Method: frame

Exterior Walls: synthetic siding

Foundation: brick pier with fill

Significant Architectural Features:

Square wood supports; wood panel door; gable projection

Alterations: Windows; siding; porch

Architect(s)/Builder(s):

Historical Information

Historical Information:

Source of Information:

Digital Photo ID(s): 04206001.tif



Program Management

Recorded by: Brockington; Sheldon Owens

Date Recorded: 3/29/2017

Statewide Survey of Historic Properties
State Historic Preservation Office
South Carolina Department of Archives and History
8301 Parklane Rd.
Columbia, SC 29223-4905 (803) 896-6100

Control Number: U / 45 / 4207
Status County No Site No
Quad Name: Greer
Tax Map No.: G008000500500

Intensive Documentation Form

Identification

Historic Name: Unidentified House

Common Name:

Address/Location: 305 Pennsylvania Ave

City: Greer

County: Greenville

Vicinity of:

Ownership: Private

Category: building

Historical Use: Domestic

Current Use: Domestic

National Register of Historic Places Information

SHPO National Register Determination: Contributes to Eligible District

Notes on National Register Status:

Other Designation:

Property Description

Construction Date: C. 1950s

Commercial Form:

Stories: 1 story

Alteration Date:

Historic Core Shape: rectangular

Roof Features

Porch Features

Shape: gable, lateral

Porch Width: facade

Materials: composition shingle

Shape: shed

Construction Method: frame

Exterior Walls: synthetic siding

Foundation: brick

Significant Architectural Features:

Decorative metal supports and railing; 2/2 dhs windows; rear gable addition; 2 brick chimneys, front slope and rear addition

Alterations:

Door; siding; addition

Architect(s)/Builder(s):

Historical Information

Historical Information:

Source of Information:

Digital Photo ID(s): 04207001.tif



Program Management

Recorded by: Brockington; Sheldon Owens

Date Recorded: 3/29/2017

Statewide Survey of Historic Properties
State Historic Preservation Office
South Carolina Department of Archives and History
8301 Parklane Rd.
Columbia, SC 29223-4905 (803) 896-6100

Control Number: U / 45 / 4208
Status County No Site No
Quad Name: Greer
Tax Map No.: G008000400800

Intensive Documentation Form

Identification

Historic Name: Unidentified House

Common Name:

Address/Location: 306 Pennsylvania Ave

City: Greer County: Greenville

Vicinity of:

Ownership: Private Category: building

Historical Use: Domestic

Current Use: Domestic

National Register of Historic Places Information

SHPO National Register Determination: Contributes to Eligible District

Notes on National Register Status:

Other Designation:

Property Description

Construction Date: C. 1940s Commercial Form: Stories: 1 story

Alteration Date: Historic Core Shape: rectangular

Roof Features

Shape: gable, lateral

Materials: composition shingle

Porch Features

Porch Width: entrance bay only

Shape: gable

Construction Method: frame

Exterior Walls: asbestos shingle

Foundation: brick

Significant Architectural Features:

Decorative metal supports and railing; wood panel door w fixed lights; engaged corner porch w decorative metal supports and railing; 6/1 dhs windows, some paired; 2 brick chimneys, 1 in either slope; rear hip and gable additions; metal awnings

Alterations: Awnings; additions

Architect(s)/Builder(s):

Historical Information

Historical Information:

Source of Information:

Digital Photo ID(s): 04208001.tif



Program Management

Recorded by: Brockington; Sheldon Owens

Date Recorded: 3/29/2017

Statewide Survey of Historic Properties
State Historic Preservation Office
South Carolina Department of Archives and History
8301 Parklane Rd.
Columbia, SC 29223-4905 (803) 896-6100

Control Number: U / 45 / 4209
Status County No Site No
Quad Name: Greer
Tax Map No.: G008000400900

Intensive Documentation Form

Identification

Historic Name: Unidentified House

Common Name:

Address/Location: 304 Pennsylvania Ave

City: Greer County: Greenville

Vicinity of:

Ownership: Private Category: building

Historical Use: Domestic

Current Use: Domestic

National Register of Historic Places Information

SHPO National Register Determination: Contributes to Eligible District

Notes on National Register Status:

Other Designation:

Property Description

Construction Date: C. 1940s Commercial Form: Stories: 1 story

Alteration Date: Historic Core Shape: rectangular

Roof Features

Shape: gable, lateral

Materials: composition shingle

Porch Features

Porch Width: entrance bay only

Shape: gable

Construction Method: frame

Exterior Walls: synthetic siding

Foundation: brick

Significant Architectural Features:

Brackets; decorative metal railing; wood panel door w fixed lights; engaged corner porch w decorative metal supports and railing; 6/6 dhs windows, some paired; brick chimney on ridge; historic garage just N

Alterations: Siding

Architect(s)/Builder(s):

Historical Information

Historical Information:

Source of Information:

Digital Photo ID(s): 04209001.tif



Program Management

Recorded by: Brockington; Sheldon Owens

Date Recorded: 3/29/2017

Statewide Survey of Historic Properties
State Historic Preservation Office
South Carolina Department of Archives and History
8301 Parklane Rd.
Columbia, SC 29223-4905 (803) 896-6100

Control Number: U / 45 / 4209.01
Status County No Site No
Quad Name: Greer
Tax Map No.: G008000400900

Intensive Documentation Form

Identification

Historic Name: Unidentified House

Common Name:

Address/Location: 304 Pennsylvania Ave

City: Greer

County: Greenville

Vicinity of:

Ownership: Private

Category: building

Historical Use: Domestic

Current Use: Domestic

National Register of Historic Places Information

SHPO National Register Determination: Contributes to Eligible District

Notes on National Register Status:

Other Designation:

Property Description

Construction Date: C. 1940s

Commercial Form:

Stories: 1 story

Alteration Date:

Historic Core Shape: rectangular

Roof Features

Porch Features

Shape: gable, end to front

Porch Width:

Materials: composition shingle

Shape:

Construction Method: frame

Exterior Walls: German or Novelty siding

Foundation: brick pier

Significant Architectural Features:

2 car garage; w clipped opening corners; side shed w batten door

Alterations:

Architect(s)/Builder(s):

Historical Information

Historical Information:

Source of Information:

Digital Photo ID(s): 04209002.tif



Program Management

Recorded by: Brockington; Sheldon Owens

Date Recorded: 3/29/2017

Statewide Survey of Historic Properties
State Historic Preservation Office
South Carolina Department of Archives and History
8301 Parklane Rd.
Columbia, SC 29223-4905 (803) 896-6100

Control Number: U / 45 / 4210
Status County No Site No
Quad Name: Greer
Tax Map No.: G024001000300

Intensive Documentation Form

Identification

Historic Name: Unidentified House

Common Name:

Address/Location: 302 Pennsylvania Ave

City: Greer County: Greenville

Vicinity of:

Ownership: Private Category: building

Historical Use: Domestic

Current Use: Domestic

National Register of Historic Places Information

SHPO National Register Determination: Contributes to Eligible District

Notes on National Register Status:

Other Designation:

Property Description

Construction Date: C. 1930 Commercial Form: Stories: 1 story

Alteration Date: Historic Core Shape: square

Roof Features

Porch Features

Shape: pyramidal

Porch Width: full facade

Materials: composition shingle

Shape: shed

Construction Method: frame

Exterior Walls: synthetic siding

Foundation: not visible

Significant Architectural Features:

Decorative metal supports atop brick piers and wood balustrade; gable dormer; possibly older w heavy alterations

Alterations: Door; windows; porch; siding

Architect(s)/Builder(s):

Historical Information

Historical Information:

Source of Information:

Digital Photo ID(s): 04210001.tif



Program Management

Recorded by: Brockington; Sheldon Owens

Date Recorded: 3/29/2017

Statewide Survey of Historic Properties
State Historic Preservation Office
South Carolina Department of Archives and History
8301 Parklane Rd.
Columbia, SC 29223-4905 (803) 896-6100

Control Number: U / 45 / 4211
Status County No Site No
Quad Name: Greer
Tax Map No.: G024001201500

Intensive Documentation Form

Identification

Historic Name: Unidentified House

Common Name:

Address/Location: 201 Duke St

City: Greer County: Greenville

Vicinity of:

Ownership: Private Category: building

Historical Use: Domestic

Current Use: Domestic

National Register of Historic Places Information

SHPO National Register Determination: Contributes to Eligible District

Notes on National Register Status:

Other Designation:

Property Description

Construction Date: C. 1950s Commercial Form: Stories: 1 story

Alteration Date: Historic Core Shape: rectangular

Roof Features

Shape: gable, lateral

Materials: composition shingle

Porch Features

Porch Width: entrance bay only

Shape: shed

Construction Method: frame

Exterior Walls: brick veneer

Foundation: not visible

Significant Architectural Features:

Decorative metal supports, railing and window box details; metal awnings; gable side porch; wood panel door w fixed lights; gable projection; brick chimney on ridge; paired windows; rear shed addition

Alterations: Windows; awnings; addition

Architect(s)/Builder(s):

Historical Information

Historical Information:

Source of Information:

Digital Photo ID(s): 04211001.tif



Program Management

Recorded by: Brockington; Sheldon Owens

Date Recorded: 3/29/2017

Statewide Survey of Historic Properties
State Historic Preservation Office
South Carolina Department of Archives and History
8301 Parklane Rd.
Columbia, SC 29223-4905 (803) 896-6100

Control Number: U / 45 / 4212
Status County No Site No
Quad Name: Greer
Tax Map No.: G024001202100

Intensive Documentation Form

Identification

Historic Name: Unidentified House

Common Name:

Address/Location: 203 Duke St

City: Greer County: Greenville

Vicinity of:

Ownership: Private Category: building

Historical Use: Domestic

Current Use: Domestic

National Register of Historic Places Information

SHPO National Register Determination: Contributes to Eligible District

Notes on National Register Status:

Other Designation:

Property Description

Construction Date: C. 1950s Commercial Form: Stories: 1 story

Alteration Date: Historic Core Shape: rectangular

Roof Features

Shape: gable, lateral

Materials: composition shingle

Porch Features

Porch Width: entrance bay only

Shape: shed

Construction Method: frame

Exterior Walls: brick veneer

Foundation: not visible

Significant Architectural Features:

Surround w fluted pilasters and pediment; wood panel door w fixed lights; gable end porch w square wood supports and railing; brick chimney on ridge; paired windows; metal awning

Alterations: Windows; porch

Architect(s)/Builder(s):

Historical Information

Historical Information:

Source of Information:

Digital Photo ID(s): 04212001.tif



Program Management

Recorded by: Brockington; Sheldon Owens

Date Recorded: 3/29/2017

Statewide Survey of Historic Properties
State Historic Preservation Office
South Carolina Department of Archives and History
8301 Parklane Rd.
Columbia, SC 29223-4905 (803) 896-6100

Control Number: U / 45 / 4213
Status County No Site No
Quad Name: Greer
Tax Map No.: G008000802000

Intensive Documentation Form

Identification

Historic Name: Unidentified House

Common Name:

Address/Location: 8 Stewart Ave

City: Greer County: Greenville

Vicinity of:

Ownership: Private Category: building

Historical Use: Domestic

Current Use: Domestic

National Register of Historic Places Information

SHPO National Register Determination: Contributes to Eligible District

Notes on National Register Status:

Other Designation:

Property Description

Construction Date: C. 1940 Commercial Form: Stories: 1 story

Alteration Date: Historic Core Shape: rectangular

Roof Features

Porch Features

Shape: gable, lateral

Porch Width: facade

Materials: composition shingle

Shape: shed

Construction Method: frame

Exterior Walls: weatherboard

Foundation: brick pier with fill

Significant Architectural Features:

Historically screened porch w knee wall; brick chimney in front slope; paired windows; rear shed addition

Alterations: Windows; door; porch; addition

Architect(s)/Builder(s):

Historical Information

Historical Information:

Source of Information:

Digital Photo ID(s): 04213001.tif



Program Management

Recorded by: Brockington; Sheldon Owens

Date Recorded: 3/29/2017

Statewide Survey of Historic Properties
State Historic Preservation Office
South Carolina Department of Archives and History
8301 Parklane Rd.
Columbia, SC 29223-4905 (803) 896-6100

Control Number: U / 45 / 4214
Status County No Site No
Quad Name: Greer
Tax Map No.: G008000701100

Intensive Documentation Form

Identification

Historic Name: Unidentified House

Common Name:

Address/Location: 102 Stewart Ave

City: Greer

County: Greenville

Vicinity of:

Ownership: Private

Category: building

Historical Use: Domestic

Current Use: Domestic

National Register of Historic Places Information

SHPO National Register Determination: Contributes to Eligible District

Notes on National Register Status:

Other Designation:

Property Description

Construction Date: C. 1950s

Commercial Form:

Stories: 1 story

Alteration Date:

Historic Core Shape: rectangular

Roof Features

Porch Features

Shape: gable, lateral

Porch Width: facade

Materials: composition shingle

Shape: gable

Construction Method: frame

Exterior Walls: synthetic siding

Foundation: brick

Significant Architectural Features:

Decorative metal supports and railing; wood panel door; paired windows; brick chimney on end exterior

Alterations: Windows; siding

Architect(s)/Builder(s):

Historical Information

Historical Information:

Source of Information:

Digital Photo ID(s): 04214001.tif



Program Management

Recorded by: Brockington; Sheldon Owens

Date Recorded: 3/29/2017

Statewide Survey of Historic Properties
State Historic Preservation Office
South Carolina Department of Archives and History
8301 Parklane Rd.
Columbia, SC 29223-4905 (803) 896-6100

Control Number: U / 45 / 4215
Status County No Site No
Quad Name: Greer
Tax Map No.: G008000700800

Intensive Documentation Form

Identification

Historic Name: Unidentified House

Common Name:

Address/Location: 108 Stewart Ave

City: Greer County: Greenville

Vicinity of:

Ownership: Private Category: building

Historical Use: Domestic

Current Use: Domestic

National Register of Historic Places Information

SHPO National Register Determination: Contributes to Eligible District

Notes on National Register Status:

Other Designation:

Property Description

Construction Date: C. 1950 Commercial Form: Stories: 1 story

Alteration Date: Historic Core Shape: rectangular

Roof Features

Porch Features

Shape: gable, lateral

Porch Width: entrance bay only

Materials: composition shingle

Shape: partially engaged

Construction Method: frame

Exterior Walls: synthetic siding

Foundation: brick

Significant Architectural Features:

Decorative metal railing; 2/2 dhs windows, 3 part; brick chimney on ridge

Alterations: Door; siding; porch

Architect(s)/Builder(s):

Historical Information

Historical Information:

Source of Information:

Digital Photo ID(s): 04215001.tif



Program Management

Recorded by: Brockington; Sheldon Owens

Date Recorded: 3/29/2017

Statewide Survey of Historic Properties
State Historic Preservation Office
South Carolina Department of Archives and History
8301 Parklane Rd.
Columbia, SC 29223-4905 (803) 896-6100

Control Number: U / 45 / 4216
Status County No Site No
Quad Name: Greer
Tax Map No.: G024001400800

Intensive Documentation Form

Identification

Historic Name: Unidentified House

Common Name:

Address/Location: 110B Anderson St

City: Greer County: Greenville

Vicinity of:

Ownership: Private Category: building

Historical Use: Domestic

Current Use: Domestic

National Register of Historic Places Information

SHPO National Register Determination: Contributes to Eligible District

Notes on National Register Status:

Other Designation:

Property Description

Construction Date: C. 1940s Commercial Form: Stories: 1 story

Alteration Date: Historic Core Shape: rectangular

Roof Features

Porch Features

Shape: gable, end to front

Porch Width: facade

Materials: composition shingle

Shape: gable

Construction Method: frame

Exterior Walls: synthetic siding

Foundation: stuccoed masonry

Significant Architectural Features:

Decorative metal supports; 2 entries w wood panel doors w fixed lights

Alterations: Windows; siding

Architect(s)/Builder(s):

Historical Information

Historical Information:

Source of Information:

Digital Photo ID(s): 04216001.tif



Program Management

Recorded by: Brockington; Sheldon Owens

Date Recorded: 3/29/2017

Statewide Survey of Historic Properties
State Historic Preservation Office
South Carolina Department of Archives and History
8301 Parklane Rd.
Columbia, SC 29223-4905 (803) 896-6100

Control Number: U / 45 / 4217
Status County No Site No
Quad Name: Greer
Tax Map No.: G008000800400

Intensive Documentation Form

Identification

Historic Name: Greer Builders Supply

Common Name:

Address/Location: 105 Stewart Ave

City: Greer County: Greenville

Vicinity of:

Ownership: Private Category: building

Historical Use: Commerce/Trade

Current Use: Vacant/Not in Use

National Register of Historic Places Information

SHPO National Register Determination: Contributes to Eligible District

Notes on National Register Status:

Other Designation:

Property Description

Construction Date: C. 1940s Commercial Form: 1-part commercial block Stories: 1 story

Alteration Date: Historic Core Shape: rectangular

Roof Features

Shape: gable, end to front

Materials: other metal

Porch Features

Porch Width: full facade

Shape: hip

Construction Method: frame

Exterior Walls: other

Foundation: brick pier

Significant Architectural Features:

Store/warehouse; enclosed porch; brick and concrete bock piers; corrugated metal siding; hanging track doors along side; exposed rafter ends

Alterations: Porch/entry

Architect(s)/Builder(s):

Historical Information

Historical Information:

Source of Information:

Digital Photo ID(s): 04217001.tif



Program Management

Recorded by: Brockington; Sheldon Owens

Date Recorded: 3/29/2017

Statewide Survey of Historic Properties
State Historic Preservation Office
South Carolina Department of Archives and History
8301 Parklane Rd.
Columbia, SC 29223-4905 (803) 896-6100

Control Number: U / 45 / 4218
Status County No Site No
Quad Name: Greer
Tax Map No.: G021000101101

Intensive Documentation Form

Identification

Historic Name: Unidentified Commercial Building

Common Name:

Address/Location: 139 E Poinsett St

City: Greer County: Greenville

Vicinity of:

Ownership: Private Category: building

Historical Use: Commerce/Trade

Current Use: Commerce/Trade

National Register of Historic Places Information

SHPO National Register Determination: Not Eligible

Notes on National Register Status:

Other Designation:

Property Description

Construction Date: C. 1950s Commercial Form: enframed window wall Stories: 1 story

Alteration Date: Historic Core Shape: rectangular

Roof Features

Shape: flat

Materials: rolled roofing

Porch Features

Porch Width:

Shape:

Construction Method: masonry

Exterior Walls: brick veneer

Foundation: not visible

Significant Architectural Features:

3 separate storefronts, 2 with recessed entries; storefront display windows and front facade; wood frame glass double doors; pressed metal ceilings in recessed entries; decorative brick detailing; metal awning; transom lights; parapet w stepped sides; metal frame windows along sides and rear; side and rear entries

Alterations: Entry details and materials

Architect(s)/Builder(s):

Historical Information

Historical Information:

Source of Information:

Digital Photo ID(s): 04218001.tif



Program Management

Recorded by: Brockington; Sheldon Owens

Date Recorded: 3/31/2017

Statewide Survey of Historic Properties
State Historic Preservation Office
South Carolina Department of Archives and History
8301 Parklane Rd.
Columbia, SC 29223-4905 (803) 896-6100

Control Number: U / 45 / 4219
Status County No Site No
Quad Name: Greer
Tax Map No.: G008000600500

Intensive Documentation Form

Identification

Historic Name: Unidentified House

Common Name:

Address/Location: 7 Stewart Ave

City: Greer County: Greenville

Vicinity of:

Ownership: Private Category: building

Historical Use: Domestic

Current Use: Domestic

National Register of Historic Places Information

SHPO National Register Determination: Contributes to Eligible District

Notes on National Register Status:

Other Designation:

Property Description

Construction Date: C. 1940s Commercial Form: Stories: 1 story

Alteration Date: Historic Core Shape: rectangular

Roof Features

Porch Features

Shape: gable, lateral

Porch Width: facade

Materials: composition shingle

Shape: shed

Construction Method: frame

Exterior Walls: synthetic siding

Foundation: brick pier with fill

Significant Architectural Features:

Decorative metal supports; wood panel door w fan light; 2/2 dhs windows; stuccoed chimney in front slope

Alterations: Porch; siding

Architect(s)/Builder(s):

Historical Information

Historical Information:

Source of Information:

Digital Photo ID(s): 04219001.tif



Program Management

Recorded by: Brockington; Sheldon Owens

Date Recorded: 3/29/2017

Statewide Survey of Historic Properties
State Historic Preservation Office
South Carolina Department of Archives and History
8301 Parklane Rd.
Columbia, SC 29223-4905 (803) 896-6100

Control Number: U / 45 / 4220
Status County No Site No
Quad Name: Greer
Tax Map No.: G008000801800

Intensive Documentation Form

Identification

Historic Name: Unidentified House

Common Name:

Address/Location: 4 Stewart Ave

City: Greer County: Greenville

Vicinity of:

Ownership: Private Category: building

Historical Use: Domestic

Current Use: Domestic

National Register of Historic Places Information

SHPO National Register Determination: Contributes to Eligible District

Notes on National Register Status:

Other Designation:

Property Description

Construction Date: C. 1940s Commercial Form: Stories: 1 story

Alteration Date: Historic Core Shape: rectangular

Roof Features

Shape: gable, lateral

Materials: composition shingle

Porch Features

Porch Width: facade

Shape: shed

Construction Method: frame

Exterior Walls: synthetic siding

Foundation: brick pier with fill

Significant Architectural Features:

Square wood supports

Alterations: Door; windows; porch; siding

Architect(s)/Builder(s):

Historical Information

Historical Information:

Source of Information:

Digital Photo ID(s): 04220001.tif



Program Management

Recorded by: Brockington; Sheldon Owens

Date Recorded: 3/29/2017

Statewide Survey of Historic Properties
State Historic Preservation Office
South Carolina Department of Archives and History
8301 Parklane Rd.
Columbia, SC 29223-4905 (803) 896-6100

Control Number: U / 45 / 4221
Status County No Site No
Quad Name: Greer
Tax Map No.: G008000801700

Intensive Documentation Form

Identification

Historic Name: Unidentified House

Common Name:

Address/Location: 2 Stewart Ave

City: Greer County: Greenville

Vicinity of:

Ownership: Private Category: building

Historical Use: Domestic

Current Use: Domestic

National Register of Historic Places Information

SHPO National Register Determination: Contributes to Eligible District

Notes on National Register Status:

Other Designation:

Property Description

Construction Date: C. 1950 Commercial Form: Stories: 1 story

Alteration Date: Historic Core Shape: rectangular

Roof Features

Shape: hip

Materials: composition shingle

Porch Features

Porch Width: entrance bay only

Shape: shed

Construction Method: frame

Exterior Walls: synthetic siding

Foundation: concrete block

Significant Architectural Features:

Compact Ranch; decorative metal supports, railing and awning; wood door w fixed horizontal lights; engaged corner porch enclosed; 2/2 and 6/6 dhs windows; brick chimney in front slope

Alterations: Porch; siding

Architect(s)/Builder(s):

Historical Information

Historical Information:

Source of Information:

Digital Photo ID(s): 04221001.tif



Program Management

Recorded by: Brockington; Sheldon Owens

Date Recorded: 3/29/2017

Statewide Survey of Historic Properties
State Historic Preservation Office
South Carolina Department of Archives and History
8301 Parklane Rd.
Columbia, SC 29223-4905 (803) 896-6100

Control Number: U / 45 / 4222
Status County No Site No
Quad Name: Greer
Tax Map No.: G008000600600

Intensive Documentation Form

Identification

Historic Name: Unidentified House

Common Name:

Address/Location: 5 Stewart Ave

City: Greer County: Greenville

Vicinity of:

Ownership: Private Category: building

Historical Use: Domestic

Current Use: Domestic

National Register of Historic Places Information

SHPO National Register Determination: Contributes to Eligible District

Notes on National Register Status:

Other Designation:

Property Description

Construction Date: C. 1940s Commercial Form: Stories: 1 story

Alteration Date: Historic Core Shape: rectangular

Roof Features

Porch Features

Shape: gable, lateral

Porch Width: facade

Materials: composition shingle

Shape: shed

Construction Method: frame

Exterior Walls: synthetic siding

Foundation: stuccoed masonry

Significant Architectural Features:

Decorative metal supports and railing; metal awning; 2/2 dhs windows, some paired

Alterations: Door; siding

Architect(s)/Builder(s):

Historical Information

Historical Information:

Source of Information:

Digital Photo ID(s): 04222001.tif



Program Management

Recorded by: Brockington; Sheldon Owens

Date Recorded: 3/29/2017

Statewide Survey of Historic Properties
State Historic Preservation Office
South Carolina Department of Archives and History
8301 Parklane Rd.
Columbia, SC 29223-4905 (803) 896-6100

Control Number: U / 45 / 4223
Status County No Site No
Quad Name: Greer
Tax Map No.: G008000600800

Intensive Documentation Form

Identification

Historic Name: Unidentified House

Common Name:

Address/Location: 1 Stewart Ave

City: Greer County: Greenville

Vicinity of:

Ownership: Private Category: building

Historical Use: Domestic

Current Use: Domestic

National Register of Historic Places Information

SHPO National Register Determination: Contributes to Eligible District

Notes on National Register Status:

Other Designation:

Property Description

Construction Date: C. 1940s Commercial Form: Stories: 1 story

Alteration Date: Historic Core Shape: rectangular

Roof Features

Shape: gable, lateral

Materials: composition shingle

Porch Features

Porch Width: facade

Shape: shed

Construction Method: frame

Exterior Walls: synthetic siding

Foundation: brick pier with fill

Significant Architectural Features:

Decorative metal supports and railing; wood panel door; 2/2 dhs windows; brick chimney in front slope

Alterations: Siding

Architect(s)/Builder(s):

Historical Information

Historical Information:

Source of Information:

Digital Photo ID(s): 04223001.tif



Program Management

Recorded by: Brockington; Sheldon Owens

Date Recorded: 3/29/2017

Statewide Survey of Historic Properties
State Historic Preservation Office
South Carolina Department of Archives and History
8301 Parklane Rd.
Columbia, SC 29223-4905 (803) 896-6100

Control Number: U / 45 / 4224
Status County No Site No
Quad Name: Greer
Tax Map No.: G008001000500

Intensive Documentation Form

Identification

Historic Name: Unidentified House

Common Name:

Address/Location: 1 Haynes St

City: Greer County: Greenville

Vicinity of:

Ownership: Private Category: building

Historical Use: Domestic

Current Use: Domestic

National Register of Historic Places Information

SHPO National Register Determination: Contributes to Eligible District

Notes on National Register Status:

Other Designation:

Property Description

Construction Date: C. 1940s Commercial Form: Stories: 1 story

Alteration Date: Historic Core Shape: rectangular

Roof Features

Porch Features

Shape: gable, lateral

Porch Width: facade

Materials: composition shingle

Shape: shed

Construction Method: frame

Exterior Walls: synthetic siding

Foundation: brick pier with fill

Significant Architectural Features:

Square wood supports and railing; wood door w horizontal fixed lights; 2/2 dhs windows; brick chimney in front slope

Alterations: Siding; porch

Architect(s)/Builder(s):

Historical Information

Historical Information:

Source of Information:

Digital Photo ID(s): 04224001.tif



Program Management

Recorded by: Brockington; Sheldon Owens

Date Recorded: 3/29/2017

Statewide Survey of Historic Properties
State Historic Preservation Office
South Carolina Department of Archives and History
8301 Parklane Rd.
Columbia, SC 29223-4905 (803) 896-6100

Control Number: U / 45 / 4225
Status County No Site No
Quad Name: Greer
Tax Map No.: G008000801600

Intensive Documentation Form

Identification

Historic Name: Unidentified House

Common Name:

Address/Location: 2 Geer St

City: Greer County: Greenville

Vicinity of:

Ownership: Private Category: building

Historical Use: Domestic

Current Use: Domestic

National Register of Historic Places Information

SHPO National Register Determination: Contributes to Eligible District

Notes on National Register Status:

Other Designation:

Property Description

Construction Date: C. 1940s Commercial Form: Stories: 1 story

Alteration Date: Historic Core Shape: rectangular

Roof Features

Shape: gable, lateral

Materials: composition shingle

Porch Features

Porch Width: facade

Shape: shed

Construction Method: frame

Exterior Walls: synthetic siding

Foundation: brick pier with fill

Significant Architectural Features:

Square wood supports and railing; wood panel door; 2/2 dhs windows; brick chimney in front slope

Alterations: Porch; siding

Architect(s)/Builder(s):

Historical Information

Historical Information:

Source of Information:

Digital Photo ID(s): 04225001.tif



Program Management

Recorded by: Brockington; Sheldon Owens

Date Recorded: 3/29/2017

Statewide Survey of Historic Properties
State Historic Preservation Office
South Carolina Department of Archives and History
8301 Parklane Rd.
Columbia, SC 29223-4905 (803) 896-6100

Control Number: U / 45 / 4226
Status County No Site No
Quad Name: Greer
Tax Map No.: G008000801400

Intensive Documentation Form

Identification

Historic Name: Unidentified House

Common Name:

Address/Location: 1 Geer St

City: Greer County: Greenville

Vicinity of:

Ownership: Private Category: building

Historical Use: Domestic

Current Use: Domestic

National Register of Historic Places Information

SHPO National Register Determination: Contributes to Eligible District

Notes on National Register Status:

Other Designation:

Property Description

Construction Date: C. 1940s Commercial Form: Stories: 1 story

Alteration Date: Historic Core Shape: rectangular

Roof Features

Porch Features

Shape: gable, lateral

Porch Width: facade

Materials: composition shingle

Shape: shed

Construction Method: frame

Exterior Walls: asphalt roll

Foundation: brick pier with fill

Significant Architectural Features:

Decorative metal supports and railing; historic storm door; 2/2 dhs windows

Alterations: Siding; door

Architect(s)/Builder(s):

Historical Information

Historical Information:

Source of Information:

Digital Photo ID(s): 04226001.tif



Program Management

Recorded by: Brockington; Sheldon Owens

Date Recorded: 3/29/2017

Statewide Survey of Historic Properties
State Historic Preservation Office
South Carolina Department of Archives and History
8301 Parklane Rd.
Columbia, SC 29223-4905 (803) 896-6100

Control Number: U / 45 / 4227
Status County No Site No
Quad Name: Greer
Tax Map No.: G008001000400

Intensive Documentation Form

Identification

Historic Name: Unidentified House

Common Name:

Address/Location: 4 Geer St

City: Greer County: Greenville

Vicinity of:

Ownership: Private Category: building

Historical Use: Domestic

Current Use: Domestic

National Register of Historic Places Information

SHPO National Register Determination: Contributes to Eligible District

Notes on National Register Status:

Other Designation:

Property Description

Construction Date: C. 1940s Commercial Form: Stories: 1 story

Alteration Date: Historic Core Shape: rectangular

Roof Features

Porch Features

Shape: gable, lateral

Porch Width: facade

Materials: composition shingle

Shape: shed

Construction Method: frame

Exterior Walls: synthetic siding

Foundation: brick pier with fill

Significant Architectural Features:

Square wood supports; wood panel door; 6/6 dhs windows; brick chimney in front slope

Alterations: Porch; siding

Architect(s)/Builder(s):

Historical Information

Historical Information:

Source of Information:

Digital Photo ID(s): 04227001.tif



Program Management

Recorded by: Brockington; Sheldon Owens

Date Recorded: 3/29/2017

Statewide Survey of Historic Properties
State Historic Preservation Office
South Carolina Department of Archives and History
8301 Parklane Rd.
Columbia, SC 29223-4905 (803) 896-6100

Control Number: U / 45 / 4228
Status County No Site No
Quad Name: Greer
Tax Map No.: G008001000300

Intensive Documentation Form

Identification

Historic Name: Unidentified House

Common Name:

Address/Location: 6 Geer St

City: Greer County: Greenville

Vicinity of:

Ownership: Private Category: building

Historical Use: Domestic

Current Use: Domestic

National Register of Historic Places Information

SHPO National Register Determination: Contributes to Eligible District

Notes on National Register Status:

Other Designation:

Property Description

Construction Date: C. 1940s Commercial Form: Stories: 1 story

Alteration Date: Historic Core Shape: rectangular

Roof Features

Porch Features

Shape: gable, lateral

Porch Width: facade

Materials: composition shingle

Shape: shed

Construction Method: frame

Exterior Walls: synthetic siding

Foundation: brick pier with fill

Significant Architectural Features:

Square wood supports and railing; wood panel door; brick chimney in front slope

Alterations: Windows; siding; porch

Architect(s)/Builder(s):

Historical Information

Historical Information:

Source of Information:

Digital Photo ID(s): 04228001.tif



Program Management

Recorded by: Brockington; Sheldon Owens

Date Recorded: 3/29/2017

Statewide Survey of Historic Properties
State Historic Preservation Office
South Carolina Department of Archives and History
8301 Parklane Rd.
Columbia, SC 29223-4905 (803) 896-6100

Control Number: U / 45 / 4229
Status County No Site No
Quad Name: Greer
Tax Map No.: G008000900600

Intensive Documentation Form

Identification

Historic Name: Unidentified House

Common Name:

Address/Location: 7 Geer St

City: Greer County: Greenville

Vicinity of:

Ownership: Private Category: building

Historical Use: Domestic

Current Use: Domestic

National Register of Historic Places Information

SHPO National Register Determination: Contributes to Eligible District

Notes on National Register Status:

Other Designation:

Property Description

Construction Date: C. 1940s Commercial Form: Stories: 1 story

Alteration Date: Historic Core Shape: rectangular

Roof Features

Porch Features

Shape: gable, lateral

Porch Width: facade

Materials: composition shingle

Shape: shed

Construction Method: frame

Exterior Walls: synthetic siding

Foundation: brick pier with fill

Significant Architectural Features:

Square wood supports; wood panel door; 6/6 and 2/2 dhs windows

Alterations: Siding

Architect(s)/Builder(s):

Historical Information

Historical Information:

Source of Information:

Digital Photo ID(s): 04229001.tif



Program Management

Recorded by: Brockington; Sheldon Owens

Date Recorded: 3/29/2017

Statewide Survey of Historic Properties
State Historic Preservation Office
South Carolina Department of Archives and History
8301 Parklane Rd.
Columbia, SC 29223-4905 (803) 896-6100

Control Number: U / 45 / 4230
Status County No Site No
Quad Name: Greer
Tax Map No.: G008001000200

Intensive Documentation Form

Identification

Historic Name: Unidentified House

Common Name:

Address/Location: 8 Geer St

City: Greer

County: Greenville

Vicinity of:

Ownership: Private

Category: building

Historical Use: Domestic

Current Use: Domestic

National Register of Historic Places Information

SHPO National Register Determination: Contributes to Eligible District

Notes on National Register Status:

Other Designation:

Property Description

Construction Date: C. 1940s

Commercial Form:

Stories: 1 story

Alteration Date:

Historic Core Shape: rectangular

Roof Features

Porch Features

Shape: gable, lateral

Porch Width: facade

Materials: composition shingle

Shape: shed

Construction Method: frame

Exterior Walls: synthetic siding

Foundation: brick pier with fill

Significant Architectural Features:

Decorative metal supports and railing; wood panel door w fixed lights; 2/2 dhs windows; stuccoed chimney in front slope

Alterations: Siding

Architect(s)/Builder(s):

Historical Information

Historical Information:

Source of Information:

Digital Photo ID(s): 04230001.tif



Program Management

Recorded by: Brockington; Sheldon Owens

Date Recorded: 3/29/2017

Statewide Survey of Historic Properties
State Historic Preservation Office
South Carolina Department of Archives and History
8301 Parklane Rd.
Columbia, SC 29223-4905 (803) 896-6100

Control Number: U / 45 / 4231
Status County No Site No
Quad Name: Greer
Tax Map No.: G008001100600

Intensive Documentation Form

Identification

Historic Name: Unidentified House

Common Name:

Address/Location: 10 Geer St

City: Greer County: Greenville

Vicinity of:

Ownership: Private Category: building

Historical Use: Domestic

Current Use: Domestic

National Register of Historic Places Information

SHPO National Register Determination: Contributes to Eligible District

Notes on National Register Status:

Other Designation:

Property Description

Construction Date: C. 1940s Commercial Form: Stories: 1 story

Alteration Date: Historic Core Shape: rectangular

Roof Features

Porch Features

Shape: gable, lateral

Porch Width: facade

Materials: composition shingle

Shape: shed

Construction Method: frame

Exterior Walls: synthetic siding

Foundation: brick pier with fill

Significant Architectural Features:

Square wood supports and railing; wood panel door; metal awning

Alterations: Windows; siding; porch; awning

Architect(s)/Builder(s):

Historical Information

Historical Information:

Source of Information:

Digital Photo ID(s): 04231001.tif



Program Management

Recorded by: Brockington; Sheldon Owens

Date Recorded: 3/29/2017

Statewide Survey of Historic Properties
State Historic Preservation Office
South Carolina Department of Archives and History
8301 Parklane Rd.
Columbia, SC 29223-4905 (803) 896-6100

Control Number: U / 45 / 4232
Status County No Site No
Quad Name: Greer
Tax Map No.: G008001100500

Intensive Documentation Form

Identification

Historic Name: Unidentified House

Common Name:

Address/Location: 12 Geer St

City: Greer County: Greenville

Vicinity of:

Ownership: Private Category: building

Historical Use: Domestic

Current Use: Domestic

National Register of Historic Places Information

SHPO National Register Determination: Contributes to Eligible District

Notes on National Register Status:

Other Designation:

Property Description

Construction Date: C. 1940s Commercial Form: Stories: 1 story

Alteration Date: Historic Core Shape: rectangular

Roof Features

Porch Features

Shape: gable, lateral

Porch Width: facade

Materials: composition shingle

Shape: shed

Construction Method: frame

Exterior Walls: synthetic siding

Foundation: brick pier with fill

Significant Architectural Features:

Square wood supports and railing; 2/2 dhs windows; brick chimney in front slope

Alterations: Siding; porch

Architect(s)/Builder(s):

Historical Information

Historical Information:

Source of Information:

Digital Photo ID(s): 04232001.tif



Program Management

Recorded by: Brockington; Sheldon Owens

Date Recorded: 3/29/2017

Statewide Survey of Historic Properties
State Historic Preservation Office
South Carolina Department of Archives and History
8301 Parklane Rd.
Columbia, SC 29223-4905 (803) 896-6100

Control Number: U / 45 / 4233
Status County No Site No
Quad Name: Greer
Tax Map No.: G008002101500

Intensive Documentation Form

Identification

Historic Name: Unidentified House

Common Name:

Address/Location: 1 Inglesby St

City: Greer County: Greenville

Vicinity of:

Ownership: Private Category: building

Historical Use: Domestic

Current Use: Domestic

National Register of Historic Places Information

SHPO National Register Determination: Contributes to Eligible District

Notes on National Register Status:

Other Designation:

Property Description

Construction Date: C. 1940s Commercial Form: Stories: 1 story

Alteration Date: Historic Core Shape: rectangular

Roof Features

Porch Features

Shape: gable, lateral

Porch Width: facade

Materials: composition shingle

Shape: shed

Construction Method: frame

Exterior Walls: asbestos shingle

Foundation: brick pier with fill

Significant Architectural Features:

Decorative metal supports and railing; paired windows; brick chimney in front slope

Alterations: Door; windows;

Architect(s)/Builder(s):

Historical Information

Historical Information:

Source of Information:

Digital Photo ID(s): 04233001.tif



Program Management

Recorded by: Brockington; Sheldon Owens

Date Recorded: 3/30/2017

Statewide Survey of Historic Properties
State Historic Preservation Office
South Carolina Department of Archives and History
8301 Parklane Rd.
Columbia, SC 29223-4905 (803) 896-6100

Control Number: U / 45 / 4234
Status County No Site No
Quad Name: Greer
Tax Map No.: G008002001000

Intensive Documentation Form

Identification

Historic Name: Unidentified House

Common Name:

Address/Location: 2 Inglesby St

City: Greer County: Greenville

Vicinity of:

Ownership: Private Category: building

Historical Use: Domestic

Current Use: Domestic

National Register of Historic Places Information

SHPO National Register Determination: Contributes to Eligible District

Notes on National Register Status:

Other Designation:

Property Description

Construction Date: C. 1940s Commercial Form: Stories: 1 story

Alteration Date: Historic Core Shape: rectangular

Roof Features

Porch Features

Shape: gable, lateral

Porch Width: facade

Materials: composition shingle

Shape: shed

Construction Method: frame

Exterior Walls: synthetic siding

Foundation: brick pier with fill

Significant Architectural Features:

Square wood supports and railing; 2 entries w wood panel doors; 6/6 dhs windows

Alterations: Porch; siding

Architect(s)/Builder(s):

Historical Information

Historical Information:

Source of Information:

Digital Photo ID(s): 04234001.tif



Program Management

Recorded by: Brockington; Sheldon Owens

Date Recorded: 3/30/2017

Statewide Survey of Historic Properties
State Historic Preservation Office
South Carolina Department of Archives and History
8301 Parklane Rd.
Columbia, SC 29223-4905 (803) 896-6100

Control Number: U / 45 / 4235
Status County No Site No
Quad Name: Greer
Tax Map No.: G008002101600

Intensive Documentation Form

Identification

Historic Name: Unidentified House

Common Name:

Address/Location: 17 Bobo St

City: Greer County: Greenville

Vicinity of:

Ownership: Private Category: building

Historical Use: Domestic

Current Use: Domestic

National Register of Historic Places Information

SHPO National Register Determination: Contributes to Eligible District

Notes on National Register Status:

Other Designation:

Property Description

Construction Date: C. 1940s Commercial Form: Stories: 1 story

Alteration Date: Historic Core Shape: rectangular

Roof Features

Porch Features

Shape: gable, lateral

Porch Width: facade

Materials: composition shingle

Shape: shed

Construction Method: frame

Exterior Walls: asbestos shingle

Foundation: brick pier with fill

Significant Architectural Features:

Decorative metal supports and railing

Alterations: Door; windows; siding

Architect(s)/Builder(s):

Historical Information

Historical Information:

Source of Information:

Digital Photo ID(s): 04235001.tif



Program Management

Recorded by: Brockington; Sheldon Owens

Date Recorded: 3/30/2017

Statewide Survey of Historic Properties
State Historic Preservation Office
South Carolina Department of Archives and History
8301 Parklane Rd.
Columbia, SC 29223-4905 (803) 896-6100

Control Number: U / 45 / 4236
Status County No Site No
Quad Name: Greer
Tax Map No.: G008001100700

Intensive Documentation Form

Identification

Historic Name: Unidentified House

Common Name:

Address/Location: 3 Haynes St

City: Greer County: Greenville

Vicinity of:

Ownership: Private Category: building

Historical Use: Domestic

Current Use: Domestic

National Register of Historic Places Information

SHPO National Register Determination: Contributes to Eligible District

Notes on National Register Status:

Other Designation:

Property Description

Construction Date: C. 1940s Commercial Form: Stories: 1 story

Alteration Date: Historic Core Shape: rectangular

Roof Features

Porch Features

Shape: gable, lateral

Porch Width:

Materials: composition shingle

Shape:

Construction Method: frame

Exterior Walls: synthetic siding

Foundation: brick pier with fill

Significant Architectural Features:

Decorative metal supports; 6/6 dhs windows; stuccoed chimney in front slope

Alterations: Door; siding

Architect(s)/Builder(s):

Historical Information

Historical Information:

Source of Information:

Digital Photo ID(s): 04236001.tif



Program Management

Recorded by: Brockington; Sheldon Owens

Date Recorded: 3/30/2017

Statewide Survey of Historic Properties
State Historic Preservation Office
South Carolina Department of Archives and History
8301 Parklane Rd.
Columbia, SC 29223-4905 (803) 896-6100

Control Number: U / 45 / 4237
Status County No Site No
Quad Name: Greer
Tax Map No.: G008001100800

Intensive Documentation Form

Identification

Historic Name: Unidentified House

Common Name:

Address/Location: 4 Haynes St

City: Greer County: Greenville

Vicinity of:

Ownership: Private Category: building

Historical Use: Domestic

Current Use: Domestic

National Register of Historic Places Information

SHPO National Register Determination: Contributes to Eligible District

Notes on National Register Status:

Other Designation:

Property Description

Construction Date: C. 1940s Commercial Form: Stories: 1 story

Alteration Date: Historic Core Shape: rectangular

Roof Features

Porch Features

Shape: gable, lateral

Porch Width: facade

Materials: composition shingle

Shape: shed

Construction Method: frame

Exterior Walls: synthetic siding

Foundation: brick pier with fill

Significant Architectural Features:

Decorative metal supports; 2/2 dhs windows; brick chimney in front slope

Alterations: Siding

Architect(s)/Builder(s):

Historical Information

Historical Information:

Source of Information:

Digital Photo ID(s): 04237001.tif



Program Management

Recorded by: Brockington; Sheldon Owens

Date Recorded: 3/30/2017

Statewide Survey of Historic Properties
State Historic Preservation Office
South Carolina Department of Archives and History
8301 Parklane Rd.
Columbia, SC 29223-4905 (803) 896-6100

Control Number: U / 45 / 4238
Status County No Site No
Quad Name: Greer
Tax Map No.: G008001101100

Intensive Documentation Form

Identification

Historic Name: Unidentified House

Common Name:

Address/Location: 7 Haynes St

City: Greer County: Greenville

Vicinity of:

Ownership: Private Category: building

Historical Use: Domestic

Current Use: Domestic

National Register of Historic Places Information

SHPO National Register Determination: Contributes to Eligible District

Notes on National Register Status:

Other Designation:

Property Description

Construction Date: C. 1940s Commercial Form: Stories: 1 story

Alteration Date: Historic Core Shape: rectangular

Roof Features

Porch Features

Shape: gable, lateral

Porch Width: facade

Materials: composition shingle

Shape: shed

Construction Method: frame

Exterior Walls: synthetic siding

Foundation: brick pier with fill

Significant Architectural Features:

Turned wood supports; rear gable addition

Alterations: Windows; porch; siding; addition

Architect(s)/Builder(s):

Historical Information

Historical Information:

Source of Information:

Digital Photo ID(s): 04238001.tif



Program Management

Recorded by: Brockington; Sheldon Owens

Date Recorded: 3/30/2017

Statewide Survey of Historic Properties
State Historic Preservation Office
South Carolina Department of Archives and History
8301 Parklane Rd.
Columbia, SC 29223-4905 (803) 896-6100

Control Number: U / 45 / 4239
Status County No Site No
Quad Name: Greer
Tax Map No.: G008001400800

Intensive Documentation Form

Identification

Historic Name: Unidentified House

Common Name:

Address/Location: 1 Thompson St

City: Greer County: Greenville

Vicinity of:

Ownership: Private Category: building

Historical Use: Domestic

Current Use: Domestic

National Register of Historic Places Information

SHPO National Register Determination: Contributes to Eligible District

Notes on National Register Status:

Other Designation:

Property Description

Construction Date: C. 1940s Commercial Form: Stories: 1 story

Alteration Date: Historic Core Shape: rectangular

Roof Features

Shape: gable, lateral

Materials: composition shingle

Porch Features

Porch Width: facade

Shape: shed

Construction Method: frame

Exterior Walls: synthetic siding

Foundation: brick pier with fill

Significant Architectural Features:

Square wood supports and railing; 2 entries w wood panel doors; 2/2 dhs windows; stuccoed chimney in front slope

Alterations: Siding

Architect(s)/Builder(s):

Historical Information

Historical Information:

Source of Information:

Digital Photo ID(s): 04239001.tif



Program Management

Recorded by: Brockington; Sheldon Owens

Date Recorded: 3/30/2017

Statewide Survey of Historic Properties
State Historic Preservation Office
South Carolina Department of Archives and History
8301 Parklane Rd.
Columbia, SC 29223-4905 (803) 896-6100

Control Number: U / 45 / 4240
Status County No Site No
Quad Name: Greer
Tax Map No.: G008001401000

Intensive Documentation Form

Identification

Historic Name: Unidentified House

Common Name:

Address/Location: 3 Thompson St

City: Greer County: Greenville

Vicinity of:

Ownership: Private Category: building

Historical Use: Domestic

Current Use: Domestic

National Register of Historic Places Information

SHPO National Register Determination: Contributes to Eligible District

Notes on National Register Status:

Other Designation:

Property Description

Construction Date: C. 1940s Commercial Form: Stories: 1 story

Alteration Date: Historic Core Shape: rectangular

Roof Features

Porch Features

Shape: gable, lateral

Porch Width: facade

Materials: composition shingle

Shape: shed

Construction Method: frame

Exterior Walls: asbestos shingle

Foundation: brick pier with fill

Significant Architectural Features:

Decorative metal supports and railing; wood door w fixed lights; multi pane picture window and 6/6 dhs windows, some paired; metal awnings; brick chimney in front slope

Alterations: Porch; picture window; awnings

Architect(s)/Builder(s):

Historical Information

Historical Information:

Source of Information:

Digital Photo ID(s): 04240001.tif



Program Management

Recorded by: Brockington; Sheldon Owens

Date Recorded: 3/30/2017

Statewide Survey of Historic Properties
State Historic Preservation Office
South Carolina Department of Archives and History
8301 Parklane Rd.
Columbia, SC 29223-4905 (803) 896-6100

Control Number: U / 45 / 4241
Status County No Site No
Quad Name: Greer
Tax Map No.: G008001300700

Intensive Documentation Form

Identification

Historic Name: Unidentified House

Common Name:

Address/Location: 25 Geer St

City: Greer County: Greenville

Vicinity of:

Ownership: Private Category: building

Historical Use: Domestic

Current Use: Domestic

National Register of Historic Places Information

SHPO National Register Determination: Contributes to Eligible District

Notes on National Register Status:

Other Designation:

Property Description

Construction Date: C. 1940s Commercial Form: Stories: 1 story

Alteration Date: Historic Core Shape: rectangular

Roof Features

Porch Features

Shape: gable, lateral

Porch Width: facade

Materials: composition shingle

Shape: shed

Construction Method: frame

Exterior Walls: synthetic siding

Foundation: brick pier with fill

Significant Architectural Features:

Decorative metal supports and railing; 2/2 dhs windows; brick chimney in front slope

Alterations: Door; porch; siding

Architect(s)/Builder(s):

Historical Information

Historical Information:

Source of Information:

Digital Photo ID(s): 04241001.tif



Program Management

Recorded by: Brockington; Sheldon Owens

Date Recorded: 3/30/2017

Statewide Survey of Historic Properties
State Historic Preservation Office
South Carolina Department of Archives and History
8301 Parklane Rd.
Columbia, SC 29223-4905 (803) 896-6100

Control Number: U / 45 / 4242
Status County No Site No
Quad Name: Greer
Tax Map No.: G008001400200

Intensive Documentation Form

Identification

Historic Name: Unidentified House

Common Name:

Address/Location: 6 Bobo St

City: Greer County: Greenville

Vicinity of:

Ownership: Private Category: building

Historical Use: Domestic

Current Use: Domestic

National Register of Historic Places Information

SHPO National Register Determination: Contributes to Eligible District

Notes on National Register Status:

Other Designation:

Property Description

Construction Date: C. 1940s Commercial Form: Stories: 1 story

Alteration Date: Historic Core Shape: rectangular

Roof Features

Porch Features

Shape: gable, lateral

Porch Width: facade

Materials: composition shingle

Shape: shed

Construction Method: frame

Exterior Walls: synthetic siding

Foundation: stuccoed masonry

Significant Architectural Features:

Turned wood supports w metal railing; brick chimney in front slope

Alterations: Windows; doors; porch; siding

Architect(s)/Builder(s):

Historical Information

Historical Information:

Source of Information:

Digital Photo ID(s): 04242001.tif



Program Management

Recorded by: Brockington; Sheldon Owens

Date Recorded: 3/30/2017

Statewide Survey of Historic Properties
State Historic Preservation Office
South Carolina Department of Archives and History
8301 Parklane Rd.
Columbia, SC 29223-4905 (803) 896-6100

Control Number: U / 45 / 4243
Status County No Site No
Quad Name: Greer
Tax Map No.: G008002102200

Intensive Documentation Form

Identification

Historic Name: Unidentified House

Common Name:

Address/Location: 5 Bobo St

City: Greer County: Greenville

Vicinity of:

Ownership: Private Category: building

Historical Use: Domestic

Current Use: Domestic

National Register of Historic Places Information

SHPO National Register Determination: Contributes to Eligible District

Notes on National Register Status:

Other Designation:

Property Description

Construction Date: C. 1940s Commercial Form: Stories: 1 story

Alteration Date: Historic Core Shape: rectangular

Roof Features

Shape: gable, lateral

Materials: composition shingle

Porch Features

Porch Width: facade

Shape: shed

Construction Method: frame

Exterior Walls: asbestos shingle

Foundation: brick pier with fill

Significant Architectural Features:

Decorative metal supports; wood panel door; 2/2 dhs windows; brick chimney in front slope

Alterations:

Architect(s)/Builder(s):

Historical Information

Historical Information:

Source of Information:

Digital Photo ID(s): 04243001.tif



Program Management

Recorded by: Brockington; Sheldon Owens

Date Recorded: 3/30/2017

Statewide Survey of Historic Properties
State Historic Preservation Office
South Carolina Department of Archives and History
8301 Parklane Rd.
Columbia, SC 29223-4905 (803) 896-6100

Control Number: U / 45 / 4244
Status County No Site No
Quad Name: Greer
Tax Map No.: G008002102100

Intensive Documentation Form

Identification

Historic Name: Unidentified House

Common Name:

Address/Location: 7 Bobo St

City: Greer County: Greenville

Vicinity of:

Ownership: Private Category: building

Historical Use: Domestic

Current Use: Domestic

National Register of Historic Places Information

SHPO National Register Determination: Contributes to Eligible District

Notes on National Register Status:

Other Designation:

Property Description

Construction Date: C. 1940s Commercial Form: Stories: 1 story

Alteration Date: Historic Core Shape: rectangular

Roof Features

Porch Features

Shape: gable, lateral

Porch Width: facade

Materials: composition shingle

Shape: shed

Construction Method: frame

Exterior Walls: synthetic siding

Foundation: brick pier with fill

Significant Architectural Features:

Decorative metal supports and railing; 6/6 dhs windows

Alterations: Door; siding

Architect(s)/Builder(s):

Historical Information

Historical Information:

Source of Information:

Digital Photo ID(s): 04244001.tif



Program Management

Recorded by: Brockington; Sheldon Owens

Date Recorded: 3/30/2017

Statewide Survey of Historic Properties
State Historic Preservation Office
South Carolina Department of Archives and History
8301 Parklane Rd.
Columbia, SC 29223-4905 (803) 896-6100

Control Number: U / 45 / 4245
Status County No Site No
Quad Name: Greer
Tax Map No.: G008001400300

Intensive Documentation Form

Identification

Historic Name: Unidentified House

Common Name:

Address/Location: 8 Bobo St

City: Greer County: Greenville

Vicinity of:

Ownership: Private Category: building

Historical Use: Domestic

Current Use: Domestic

National Register of Historic Places Information

SHPO National Register Determination: Contributes to Eligible District

Notes on National Register Status:

Other Designation:

Property Description

Construction Date: C. 1940s Commercial Form: Stories: 1 story

Alteration Date: Historic Core Shape: rectangular

Roof Features

Porch Features

Shape: gable, lateral

Porch Width: facade

Materials: composition shingle

Shape: shed

Construction Method: frame

Exterior Walls: asbestos shingle

Foundation: brick

Significant Architectural Features:

Square wood supports and railing; wood door w fixed lights

Alterations: Windows

Architect(s)/Builder(s):

Historical Information

Historical Information:

Source of Information:

Digital Photo ID(s): 04245001.tif



Program Management

Recorded by: Brockington; Sheldon Owens

Date Recorded: 3/30/2017

Statewide Survey of Historic Properties
State Historic Preservation Office
South Carolina Department of Archives and History
8301 Parklane Rd.
Columbia, SC 29223-4905 (803) 896-6100

Control Number: U / 45 / 4246
Status County No Site No
Quad Name: Greer
Tax Map No.: G008002102000

Intensive Documentation Form

Identification

Historic Name: Unidentified House

Common Name:

Address/Location: 9 Bobo St

City: Greer County: Greenville

Vicinity of:

Ownership: Private Category: building

Historical Use: Domestic

Current Use: Domestic

National Register of Historic Places Information

SHPO National Register Determination: Contributes to Eligible District

Notes on National Register Status:

Other Designation:

Property Description

Construction Date: C. 1940s Commercial Form: Stories: 1 story

Alteration Date: Historic Core Shape: rectangular

Roof Features

Porch Features

Shape: gable, lateral

Porch Width: facade

Materials: composition shingle

Shape: shed

Construction Method: frame

Exterior Walls: asbestos shingle

Foundation: brick pier with fill

Significant Architectural Features:

Synthetic supports and railing; stuccoed chimney in front slope; rear gable addition

Alterations: Windows; door; porch; addition

Architect(s)/Builder(s):

Historical Information

Historical Information:

Source of Information:

Digital Photo ID(s): 04246001.tif



Program Management

Recorded by: Brockington; Sheldon Owens

Date Recorded: 3/30/2017

Statewide Survey of Historic Properties
State Historic Preservation Office
South Carolina Department of Archives and History
8301 Parklane Rd.
Columbia, SC 29223-4905 (803) 896-6100

Control Number: U / 45 / 4247
Status County No Site No
Quad Name: Greer
Tax Map No.: G008001400400

Intensive Documentation Form

Identification

Historic Name: Unidentified House

Common Name:

Address/Location: 10 Bobo St

City: Greer County: Greenville

Vicinity of:

Ownership: Private Category: building

Historical Use: Domestic

Current Use: Domestic

National Register of Historic Places Information

SHPO National Register Determination: Contributes to Eligible District

Notes on National Register Status:

Other Designation:

Property Description

Construction Date: C. 1940s Commercial Form: Stories: 1 story

Alteration Date: Historic Core Shape: rectangular

Roof Features

Porch Features

Shape: gable, lateral

Porch Width: facade

Materials: composition shingle

Shape: shed

Construction Method: frame

Exterior Walls: asbestos shingle

Foundation: brick pier with fill

Significant Architectural Features:

Square wood supports and railing; ghost of 2d entry; stuccoed chimney in front slope

Alterations: Windows; door

Architect(s)/Builder(s):

Historical Information

Historical Information:

Source of Information:

Digital Photo ID(s): 04247001.tif



Program Management

Recorded by: Brockington; Sheldon Owens

Date Recorded: 3/30/2017

Statewide Survey of Historic Properties
State Historic Preservation Office
South Carolina Department of Archives and History
8301 Parklane Rd.
Columbia, SC 29223-4905 (803) 896-6100

Control Number: U / 45 / 4248
Status County No Site No
Quad Name: Greer
Tax Map No.: G008002101800

Intensive Documentation Form

Identification

Historic Name: Unidentified House

Common Name:

Address/Location: 13 Bobo St

City: Greer County: Greenville

Vicinity of:

Ownership: Private Category: building

Historical Use: Domestic

Current Use: Domestic

National Register of Historic Places Information

SHPO National Register Determination: Contributes to Eligible District

Notes on National Register Status:

Other Designation:

Property Description

Construction Date: C. 1940s Commercial Form: Stories: 1 story

Alteration Date: Historic Core Shape: rectangular

Roof Features

Porch Features

Shape: gable, lateral

Porch Width: facade

Materials: composition shingle

Shape: shed

Construction Method: frame

Exterior Walls: asbestos shingle

Foundation: brick pier with fill

Significant Architectural Features:

Decorative metal supports and railing; wood door w fixed lights; brick chimney in front slope; rear gable addition

Alterations: Windows; addition

Architect(s)/Builder(s):

Historical Information

Historical Information:

Source of Information:

Digital Photo ID(s): 04248001.tif



Program Management

Recorded by: Brockington; Sheldon Owens

Date Recorded: 3/30/2017

Statewide Survey of Historic Properties
State Historic Preservation Office
South Carolina Department of Archives and History
8301 Parklane Rd.
Columbia, SC 29223-4905 (803) 896-6100

Control Number: U / 45 / 4249
Status County No Site No
Quad Name: Greer
Tax Map No.: G008001400600

Intensive Documentation Form

Identification

Historic Name: Unidentified House

Common Name:

Address/Location: 14 Bobo St

City: Greer County: Greenville

Vicinity of:

Ownership: Private Category: building

Historical Use: Domestic

Current Use: Domestic

National Register of Historic Places Information

SHPO National Register Determination: Contributes to Eligible District

Notes on National Register Status:

Other Designation:

Property Description

Construction Date: C. 1940s Commercial Form: Stories: 1 story

Alteration Date: Historic Core Shape: rectangular

Roof Features

Porch Features

Shape: gable, lateral

Porch Width: facade

Materials: composition shingle

Shape: shed

Construction Method: frame

Exterior Walls: asbestos shingle

Foundation: brick pier with fill

Significant Architectural Features:

Decorative metal supports and railing; wood panel door; brick chimney in front slope

Alterations: Windows

Architect(s)/Builder(s):

Historical Information

Historical Information:

Source of Information:

Digital Photo ID(s): 04249001.tif



Program Management

Recorded by: Brockington; Sheldon Owens

Date Recorded: 3/30/2017

Statewide Survey of Historic Properties
State Historic Preservation Office
South Carolina Department of Archives and History
8301 Parklane Rd.
Columbia, SC 29223-4905 (803) 896-6100

Control Number: U / 45 / 4250
Status County No Site No
Quad Name: Greer
Tax Map No.: G008001201100

Intensive Documentation Form

Identification

Historic Name: Unidentified House

Common Name:

Address/Location: 19 Geer St

City: Greer County: Greenville

Vicinity of:

Ownership: Private Category: building

Historical Use: Domestic

Current Use: Domestic

National Register of Historic Places Information

SHPO National Register Determination: Contributes to Eligible District

Notes on National Register Status:

Other Designation:

Property Description

Construction Date: C. 1940s Commercial Form: Stories: 1 story

Alteration Date: Historic Core Shape: rectangular

Roof Features

Porch Features

Shape: gable, lateral

Porch Width: facade

Materials: composition shingle

Shape: shed

Construction Method: frame

Exterior Walls: asbestos shingle

Foundation: brick

Significant Architectural Features:

Square wood supports; 2 entries; 2/2 dhs windows; metal awnings; rear gable addition

Alterations: Doors; awnings; addition

Architect(s)/Builder(s):

Historical Information

Historical Information:

Source of Information:

Digital Photo ID(s): 04250001.tif



Program Management

Recorded by: Brockington; Sheldon Owens

Date Recorded: 3/30/2017

Statewide Survey of Historic Properties
State Historic Preservation Office
South Carolina Department of Archives and History
8301 Parklane Rd.
Columbia, SC 29223-4905 (803) 896-6100

Control Number: U / 45 / 4251
Status County No Site No
Quad Name: Greer
Tax Map No.: G008001100200

Intensive Documentation Form

Identification

Historic Name: Unidentified House

Common Name:

Address/Location: 18 Geer St

City: Greer County: Greenville

Vicinity of:

Ownership: Private Category: building

Historical Use: Domestic

Current Use: Domestic

National Register of Historic Places Information

SHPO National Register Determination: Contributes to Eligible District

Notes on National Register Status:

Other Designation:

Property Description

Construction Date: C. 1940s Commercial Form: Stories: 1 story

Alteration Date: Historic Core Shape: rectangular

Roof Features

Porch Features

Shape: gable, lateral

Porch Width: facade

Materials: composition shingle

Shape: shed

Construction Method: frame

Exterior Walls: asbestos shingle

Foundation: brick pier with fill

Significant Architectural Features:

Decorative metal supports and railing; 2 entries; 6/6 dhs windows

Alterations: Doors

Architect(s)/Builder(s):

Historical Information

Historical Information:

Source of Information:

Digital Photo ID(s): 04251001.tif



Program Management

Recorded by: Brockington; Sheldon Owens

Date Recorded: 3/30/2017

Statewide Survey of Historic Properties
State Historic Preservation Office
South Carolina Department of Archives and History
8301 Parklane Rd.
Columbia, SC 29223-4905 (803) 896-6100

Control Number: U / 45 / 4252
Status County No Site No
Quad Name: Greer
Tax Map No.: G008001201000

Intensive Documentation Form

Identification

Historic Name: Unidentified House

Common Name:

Address/Location: 17 Geer St

City: Greer County: Greenville

Vicinity of:

Ownership: Private Category: building

Historical Use: Domestic

Current Use: Domestic

National Register of Historic Places Information

SHPO National Register Determination: Contributes to Eligible District

Notes on National Register Status:

Other Designation:

Property Description

Construction Date: C. 1940s Commercial Form: Stories: 1 story

Alteration Date: Historic Core Shape: rectangular

Roof Features

Porch Features

Shape: gable, lateral

Porch Width: facade

Materials: composition shingle

Shape: shed

Construction Method: frame

Exterior Walls: synthetic siding

Foundation: brick pier with fill

Significant Architectural Features:

Decorative metal supports and railing; 2 entries; 2/2 dhs windows; metal awnings

Alterations: Doors; siding; awnings

Architect(s)/Builder(s):

Historical Information

Historical Information:

Source of Information:

Digital Photo ID(s): 04252001.tif



Program Management

Recorded by: Brockington; Sheldon Owens

Date Recorded: 3/30/2017

Statewide Survey of Historic Properties
State Historic Preservation Office
South Carolina Department of Archives and History
8301 Parklane Rd.
Columbia, SC 29223-4905 (803) 896-6100

Control Number: U / 45 / 4253
Status County No Site No
Quad Name: Greer
Tax Map No.: G008001200900

Intensive Documentation Form

Identification

Historic Name: Unidentified House

Common Name:

Address/Location: 15 Geer St

City: Greer County: Greenville

Vicinity of:

Ownership: Private Category: building

Historical Use: Domestic

Current Use: Domestic

National Register of Historic Places Information

SHPO National Register Determination: Contributes to Eligible District

Notes on National Register Status:

Other Designation:

Property Description

Construction Date: C. 1940s Commercial Form: Stories: 1 story

Alteration Date: Historic Core Shape: rectangular

Roof Features

Porch Features

Shape: gable, lateral

Porch Width: facade

Materials: composition shingle

Shape: shed

Construction Method: frame

Exterior Walls: asbestos shingle

Foundation: brick pier with fill

Significant Architectural Features:

Decorative metal supports and railing; wood panel door; 2/2 dhs windows, some paired

Alterations:

Architect(s)/Builder(s):

Historical Information

Historical Information:

Source of Information:

Digital Photo ID(s): 04253001.tif



Program Management

Recorded by: Brockington; Sheldon Owens

Date Recorded: 3/30/2017

Statewide Survey of Historic Properties
State Historic Preservation Office
South Carolina Department of Archives and History
8301 Parklane Rd.
Columbia, SC 29223-4905 (803) 896-6100

Control Number: U / 45 / 4254
Status County No Site No
Quad Name: Greer
Tax Map No.: G008002102400

Intensive Documentation Form

Identification

Historic Name: Unidentified House

Common Name:

Address/Location: 3 Bobo St

City: Greer County: Greenville

Vicinity of:

Ownership: Private Category: building

Historical Use: Domestic

Current Use: Domestic

National Register of Historic Places Information

SHPO National Register Determination: Contributes to Eligible District

Notes on National Register Status:

Other Designation:

Property Description

Construction Date: C. 1940s Commercial Form: Stories: 1 story

Alteration Date: Historic Core Shape: rectangular

Roof Features

Porch Features

Shape: gable, lateral

Porch Width: facade

Materials: composition shingle

Shape: shed

Construction Method: frame

Exterior Walls: synthetic siding

Foundation: brick pier with fill

Significant Architectural Features:

Decorative metal supports; 2/2 dhs windows; rear gable addition

Alterations: Door; siding; addition

Architect(s)/Builder(s):

Historical Information

Historical Information:

Source of Information:

Digital Photo ID(s): 04254001.tif



Program Management

Recorded by: Brockington; Sheldon Owens

Date Recorded: 3/30/2017

Statewide Survey of Historic Properties
State Historic Preservation Office
South Carolina Department of Archives and History
8301 Parklane Rd.
Columbia, SC 29223-4905 (803) 896-6100

Control Number: U / 45 / 4255
Status County No Site No
Quad Name: Greer
Tax Map No.: G008002102500

Intensive Documentation Form

Identification

Historic Name: Unidentified House

Common Name:

Address/Location: 2 Bobo St

City: Greer County: Greenville

Vicinity of:

Ownership: Private Category: building

Historical Use: Domestic

Current Use: Domestic

National Register of Historic Places Information

SHPO National Register Determination: Contributes to Eligible District

Notes on National Register Status:

Other Designation:

Property Description

Construction Date: C. 1940s Commercial Form: Stories: 1 story

Alteration Date: Historic Core Shape: rectangular

Roof Features

Porch Features

Shape: gable, lateral

Porch Width: facade

Materials: composition shingle

Shape: shed

Construction Method: frame

Exterior Walls: synthetic siding

Foundation: brick pier with fill

Significant Architectural Features:

Square wood supports and turned balustrade; wood panel door; 6/6 dhs windows

Alterations: Siding; porch

Architect(s)/Builder(s):

Historical Information

Historical Information:

Source of Information:

Digital Photo ID(s): 04255001.tif



Program Management

Recorded by: Brockington; Sheldon Owens

Date Recorded: 3/30/2017

Statewide Survey of Historic Properties
State Historic Preservation Office
South Carolina Department of Archives and History
8301 Parklane Rd.
Columbia, SC 29223-4905 (803) 896-6100

Control Number: U / 45 / 4256
Status County No Site No
Quad Name: Greer
Tax Map No.: G008001300200

Intensive Documentation Form

Identification

Historic Name: Unidentified House

Common Name:

Address/Location: 15 Gallivan St

City: Greer County: Greenville

Vicinity of:

Ownership: Private Category: building

Historical Use: Domestic

Current Use: Domestic

National Register of Historic Places Information

SHPO National Register Determination: Contributes to Eligible District

Notes on National Register Status:

Other Designation:

Property Description

Construction Date: C. 1940s Commercial Form: Stories: 1 story

Alteration Date: Historic Core Shape: rectangular

Roof Features

Porch Features

Shape: gable, lateral

Porch Width: facade

Materials: composition shingle

Shape: shed

Construction Method: frame

Exterior Walls: asbestos shingle

Foundation: concrete block

Significant Architectural Features:

Decorative metal supports; wood panel door w fixed lights; brick chimney in front slope

Alterations: Windows

Architect(s)/Builder(s):

Historical Information

Historical Information:

Source of Information:

Digital Photo ID(s): 04256001.tif



Program Management

Recorded by: Brockington; Sheldon Owens

Date Recorded: 3/30/2017

Statewide Survey of Historic Properties
State Historic Preservation Office
South Carolina Department of Archives and History
8301 Parklane Rd.
Columbia, SC 29223-4905 (803) 896-6100

Control Number: U / 45 / 4257
Status County No Site No
Quad Name: Greer
Tax Map No.: G008001200200

Intensive Documentation Form

Identification

Historic Name: Unidentified House

Common Name:

Address/Location: 12 Gallivan St

City: Greer County: Greenville

Vicinity of:

Ownership: Private Category: building

Historical Use: Domestic

Current Use: Domestic

National Register of Historic Places Information

SHPO National Register Determination: Contributes to Eligible District

Notes on National Register Status:

Other Designation:

Property Description

Construction Date: C. 1940s Commercial Form: Stories: 1 story

Alteration Date: Historic Core Shape: rectangular

Roof Features

Porch Features

Shape: gable, lateral

Porch Width: facade

Materials: composition shingle

Shape: shed

Construction Method: frame

Exterior Walls: asbestos shingle

Foundation: brick pier with fill

Significant Architectural Features:

Decorative metal supports and railing; 2/2 dhs windows; brick chimney in front slope

Alterations: Door

Architect(s)/Builder(s):

Historical Information

Historical Information:

Source of Information:

Digital Photo ID(s): 04257001.tif



Program Management

Recorded by: Brockington; Sheldon Owens

Date Recorded: 3/30/2017

Statewide Survey of Historic Properties
State Historic Preservation Office
South Carolina Department of Archives and History
8301 Parklane Rd.
Columbia, SC 29223-4905 (803) 896-6100

Control Number: U / 45 / 4258
Status County No Site No
Quad Name: Greer
Tax Map No.: G008001200300

Intensive Documentation Form

Identification

Historic Name: Unidentified House

Common Name:

Address/Location: 11 Gallivan St

City: Greer County: Greenville

Vicinity of:

Ownership: Private Category: building

Historical Use: Domestic

Current Use: Domestic

National Register of Historic Places Information

SHPO National Register Determination: Contributes to Eligible District

Notes on National Register Status:

Other Designation:

Property Description

Construction Date: C. 1940s Commercial Form: Stories: 1 story

Alteration Date: Historic Core Shape: rectangular

Roof Features

Porch Features

Shape: gable, lateral

Porch Width: facade

Materials: composition shingle

Shape: shed

Construction Method: frame

Exterior Walls: synthetic siding

Foundation: brick pier with fill

Significant Architectural Features:

Square wood supports and metal decorative metal railing; wood panel door w fixed lights; 2/2 dhs windows, some paired; stuccoed chimney in front slope; rear gable addition

Alterations: Siding; addition

Architect(s)/Builder(s):

Historical Information

Historical Information:

Source of Information:

Digital Photo ID(s): 04258001.tif



Program Management

Recorded by: Brockington; Sheldon Owens

Date Recorded: 3/30/2017

Statewide Survey of Historic Properties
State Historic Preservation Office
South Carolina Department of Archives and History
8301 Parklane Rd.
Columbia, SC 29223-4905 (803) 896-6100

Control Number: U / 45 / 4259
Status County No Site No
Quad Name: Greer
Tax Map No.: G008001200500

Intensive Documentation Form

Identification

Historic Name: Unidentified House

Common Name:

Address/Location: 9 Gallivan St

City: Greer County: Greenville

Vicinity of:

Ownership: Private Category: building

Historical Use: Domestic

Current Use: Domestic

National Register of Historic Places Information

SHPO National Register Determination: Contributes to Eligible District

Notes on National Register Status:

Other Designation:

Property Description

Construction Date: C. 1940s Commercial Form: Stories: 1 story

Alteration Date: Historic Core Shape: rectangular

Roof Features

Porch Features

Shape: gable, lateral

Porch Width: facade

Materials: composition shingle

Shape: shed

Construction Method: frame

Exterior Walls: asbestos shingle

Foundation: brick pier with fill

Significant Architectural Features:

Square wood supports; stuccoed chimney in front slope; rear gable addition

Alterations: Windows; door; porch; addition

Architect(s)/Builder(s):

Historical Information

Historical Information:

Source of Information:

Digital Photo ID(s): 04259001.tif



Program Management

Recorded by: Brockington; Sheldon Owens

Date Recorded: 3/30/2017

Statewide Survey of Historic Properties
State Historic Preservation Office
South Carolina Department of Archives and History
8301 Parklane Rd.
Columbia, SC 29223-4905 (803) 896-6100

Control Number: U / 45 / 4260
Status County No Site No
Quad Name: Greer
Tax Map No.: G008001200600

Intensive Documentation Form

Identification

Historic Name: Unidentified House

Common Name:

Address/Location: 8 Gallivan St

City: Greer County: Greenville

Vicinity of:

Ownership: Private Category: building

Historical Use: Domestic

Current Use: Domestic

National Register of Historic Places Information

SHPO National Register Determination: Contributes to Eligible District

Notes on National Register Status:

Other Designation:

Property Description

Construction Date: C. 1940s Commercial Form: Stories: 1 story

Alteration Date: Historic Core Shape: rectangular

Roof Features

Porch Features

Shape: gable, lateral

Porch Width: facade

Materials: composition shingle

Shape: shed

Construction Method: frame

Exterior Walls: synthetic siding

Foundation: brick pier with fill

Significant Architectural Features:

Square wood supports; wood panel door; 6/6 dhs windows

Alterations: Siding

Architect(s)/Builder(s):

Historical Information

Historical Information:

Source of Information:

Digital Photo ID(s): 04260001.tif



Program Management

Recorded by: Brockington; Sheldon Owens

Date Recorded: 3/30/2017

Statewide Survey of Historic Properties
State Historic Preservation Office
South Carolina Department of Archives and History
8301 Parklane Rd.
Columbia, SC 29223-4905 (803) 896-6100

Control Number: U / 45 / 4261
Status County No Site No
Quad Name: Greer
Tax Map No.: G008000900200

Intensive Documentation Form

Identification

Historic Name: Unidentified House

Common Name:

Address/Location: 7 Gallivan St

City: Greer County: Greenville

Vicinity of:

Ownership: Private Category: building

Historical Use: Domestic

Current Use: Domestic

National Register of Historic Places Information

SHPO National Register Determination: Contributes to Eligible District

Notes on National Register Status:

Other Designation:

Property Description

Construction Date: C. 1940s Commercial Form: Stories: 1 story

Alteration Date: Historic Core Shape: rectangular

Roof Features

Shape: gable, lateral

Materials: other metal

Porch Features

Porch Width: facade

Shape: shed

Construction Method: frame

Exterior Walls: synthetic siding

Foundation: brick pier with fill

Significant Architectural Features:

Square wood supports and railing; wood panel door; 6/6 dhs windows; brick chimney in front slope; rear gable addition

Alterations: Porch; siding; addition

Architect(s)/Builder(s):

Historical Information

Historical Information:

Source of Information:

Digital Photo ID(s): 04261001.tif



Program Management

Recorded by: Brockington; Sheldon Owens

Date Recorded: 3/30/2017

Statewide Survey of Historic Properties
State Historic Preservation Office
South Carolina Department of Archives and History
8301 Parklane Rd.
Columbia, SC 29223-4905 (803) 896-6100

Control Number: U / 45 / 4262
Status County No Site No
Quad Name: Greer
Tax Map No.: G008000900300

Intensive Documentation Form

Identification

Historic Name: Unidentified House

Common Name:

Address/Location: 6 Gallivan St

City: Greer County: Greenville

Vicinity of:

Ownership: Private Category: building

Historical Use: Domestic

Current Use: Domestic

National Register of Historic Places Information

SHPO National Register Determination: Contributes to Eligible District

Notes on National Register Status:

Other Designation:

Property Description

Construction Date: C. 1940s Commercial Form: Stories: 1 story

Alteration Date: Historic Core Shape: rectangular

Roof Features

Porch Features

Shape: gable, lateral

Porch Width: facade

Materials: composition shingle

Shape: shed

Construction Method: frame

Exterior Walls: synthetic siding

Foundation: brick pier with fill

Significant Architectural Features:

Decorative metal supports; paired windows

Alterations: Door; windows; siding

Architect(s)/Builder(s):

Historical Information

Historical Information:

Source of Information:

Digital Photo ID(s): 04262001.tif



Program Management

Recorded by: Brockington; Sheldon Owens

Date Recorded: 3/30/2017

Statewide Survey of Historic Properties
State Historic Preservation Office
South Carolina Department of Archives and History
8301 Parklane Rd.
Columbia, SC 29223-4905 (803) 896-6100

Control Number: U / 45 / 4263
Status County No Site No
Quad Name: Greer
Tax Map No.: G008000801100

Intensive Documentation Form

Identification

Historic Name: Unidentified House

Common Name:

Address/Location: 3 Gallivan St

City: Greer County: Greenville

Vicinity of:

Ownership: Private Category: building

Historical Use: Domestic

Current Use: Domestic

National Register of Historic Places Information

SHPO National Register Determination: Contributes to Eligible District

Notes on National Register Status:

Other Designation:

Property Description

Construction Date: C. 1940s Commercial Form: Stories: 1 story

Alteration Date: Historic Core Shape: rectangular

Roof Features

Porch Features

Shape: gable, lateral

Porch Width: facade

Materials: composition shingle

Shape: shed

Construction Method: frame

Exterior Walls: synthetic siding

Foundation: brick pier with fill

Significant Architectural Features:

Square wood supports; wood door w fixed lights; brick chimney in front slope; rear shed addition

Alterations: Windows; siding; addition

Architect(s)/Builder(s):

Historical Information

Historical Information:

Source of Information:

Digital Photo ID(s): 04263001.tif



Program Management

Recorded by: Brockington; Sheldon Owens

Date Recorded: 3/30/2017

Statewide Survey of Historic Properties
State Historic Preservation Office
South Carolina Department of Archives and History
8301 Parklane Rd.
Columbia, SC 29223-4905 (803) 896-6100

Control Number: U / 45 / 4264
Status County No Site No
Quad Name: Greer
Tax Map No.: G008000801300

Intensive Documentation Form

Identification

Historic Name: Unidentified House

Common Name:

Address/Location: 1 Gallivan St

City: Greer County: Greenville

Vicinity of:

Ownership: Private Category: building

Historical Use: Domestic

Current Use: Domestic

National Register of Historic Places Information

SHPO National Register Determination: Contributes to Eligible District

Notes on National Register Status:

Other Designation:

Property Description

Construction Date: C. 1940s Commercial Form: Stories: 1 story

Alteration Date: Historic Core Shape: rectangular

Roof Features

Porch Features

Shape: gable, lateral

Porch Width: facade

Materials: composition shingle

Shape: shed

Construction Method: frame

Exterior Walls: asphalt roll

Foundation: brick pier with fill

Significant Architectural Features:

Decorative metal supports; wood panel door; 2/2 and 2/6 dhs windows; brick chimney in front slope, concrete block chimney on end exterior

Alterations: Chimney

Architect(s)/Builder(s):

Historical Information

Historical Information:

Source of Information:

Digital Photo ID(s): 04264001.tif



Program Management

Recorded by: Brockington; Sheldon Owens

Date Recorded: 3/30/2017

Statewide Survey of Historic Properties
State Historic Preservation Office
South Carolina Department of Archives and History
8301 Parklane Rd.
Columbia, SC 29223-4905 (803) 896-6100

Control Number: U / 45 / 4265
Status County No Site No
Quad Name: Greer
Tax Map No.: G023000900600

Intensive Documentation Form

Identification

Historic Name: Unidentified House

Common Name:

Address/Location: 100 South Ave

City: Greer

County: Greenville

Vicinity of:

Ownership: Private

Category: building

Historical Use: Domestic

Current Use: Domestic

National Register of Historic Places Information

SHPO National Register Determination: Not Eligible

Notes on National Register Status:

Other Designation:

Property Description

Construction Date: C. 1900

Commercial Form:

Stories: 1 story

Alteration Date:

Historic Core Shape: rectangular

Roof Features

Porch Features

Shape: hip

Porch Width: facade and right elevation

Materials: composition shingle

Shape: hip

Construction Method: frame

Exterior Walls: weatherboard

Foundation: brick pier with fill

Significant Architectural Features:

Folk Victorian element; decorative metal supports, brackets and railing; gable projections, 1 w cutaway bay, decorative jig sawn details and arched vent; wood panel door; 2/2 dhs windows; rear gable additions

Alterations:

Porch; additions

Architect(s)/Builder(s):

Historical Information

Historical Information:

Source of Information:

Digital Photo ID(s): 04265001 (430).tif



Program Management

Recorded by: Brockington; Sheldon Owens

Date Recorded: 3/30/2017

Statewide Survey of Historic Properties
State Historic Preservation Office
South Carolina Department of Archives and History
8301 Parklane Rd.
Columbia, SC 29223-4905 (803) 896-6100

Control Number: U / 45 / 4266
Status County No Site No
Quad Name: Greer
Tax Map No.: G023000901300

Intensive Documentation Form

Identification

Historic Name: Unidentified House

Common Name:

Address/Location: 200 Hubert St

City: Greer

County: Greenville

Vicinity of:

Ownership: Private

Category: building

Historical Use: Domestic

Current Use: Domestic

National Register of Historic Places Information

SHPO National Register Determination: Not Eligible

Notes on National Register Status:

Other Designation:

Property Description

Construction Date: C. 1920

Commercial Form:

Stories: 1 story

Alteration Date:

Historic Core Shape: rectangular

Roof Features

Porch Features

Shape: hip

Porch Width: facade

Materials: composition shingle

Shape: hip

Construction Method: frame

Exterior Walls: synthetic siding

Foundation: brick pier with fill

Significant Architectural Features:

Turned wood supports and railing; decorative replacement wood door w cut glass; gable dormer; stuccoed chimney in side slope; rear gable addition

Alterations: Windows; door; siding; addition

Architect(s)/Builder(s):

Historical Information

Historical Information:

Source of Information:

Digital Photo ID(s): 04266001.tif



Program Management

Recorded by: Brockington; Sheldon Owens

Date Recorded: 3/30/2017

Statewide Survey of Historic Properties
State Historic Preservation Office
South Carolina Department of Archives and History
8301 Parklane Rd.
Columbia, SC 29223-4905 (803) 896-6100

Control Number: U / 45 / 4267
Status County No Site No
Quad Name: Greer
Tax Map No.: G024000202000

Intensive Documentation Form

Identification

Historic Name: Franklin Baptist Church

Common Name:

Address/Location: 199 Hubert St

City: Greer

County: Greenville

Vicinity of:

Ownership: Private

Category: building

Historical Use: Religion

Current Use: Religion

National Register of Historic Places Information

SHPO National Register Determination: Not Eligible

Notes on National Register Status:

Other Designation:

Property Description

Construction Date: 1950

Commercial Form:

Stories: 2 stories

Alteration Date:

Historic Core Shape: T

Roof Features

Porch Features

Shape: cross gable

Porch Width:

Materials: composition shingle

Shape:

Construction Method: frame

Exterior Walls: brick veneer

Foundation: not visible

Significant Architectural Features:

Pedimented gable entry vestibule w basket handle arch entry w double wood panel doors and an elliptical transom piece; decorative brick elements, stylized quoins, surround; cornice returns; round and round arch stain glass windows; bell tower w copper steeple and weather vane ; brick chimney in side slope; 2/2 dhs windows

Alterations: Elevator

Architect(s)/Builder(s):

Historical Information

Historical Information:

Source of Information: Cornerstone

Digital Photo ID(s): 04267001.tif



Program Management

Recorded by: Brockington; Sheldon Owens

Date Recorded: 3/30/2017

Statewide Survey of Historic Properties
State Historic Preservation Office
South Carolina Department of Archives and History
8301 Parklane Rd.
Columbia, SC 29223-4905 (803) 896-6100

Control Number: U / 45 / 4268
Status County No Site No
Quad Name: Greer
Tax Map No.: G023000900700

Intensive Documentation Form

Identification

Historic Name: Unidentified House

Common Name:

Address/Location: 204 Hubert St

City: Greer

County: Greenville

Vicinity of:

Ownership: Private

Category: building

Historical Use: Domestic

Current Use: Domestic

National Register of Historic Places Information

SHPO National Register Determination: Not Eligible

Notes on National Register Status:

Other Designation:

Property Description

Construction Date: C. 1920

Commercial Form:

Stories: 1 story

Alteration Date:

Historic Core Shape: rectangular

Roof Features

Porch Features

Shape: hip

Porch Width: facade

Materials: composition shingle

Shape: hip

Construction Method: frame

Exterior Walls: synthetic siding

Foundation: brick pier with fill

Significant Architectural Features:

Decorative metal supports; gable dormer; 2/1 dhs windows; brick chimney in side slope; rear hip addition

Alterations:

Door; porch; siding; addition

Architect(s)/Builder(s):

Historical Information

Historical Information:

Source of Information:

Digital Photo ID(s): 04268001.tif



Program Management

Recorded by: Brockington; Sheldon Owens

Date Recorded: 3/30/2017

Statewide Survey of Historic Properties
State Historic Preservation Office
South Carolina Department of Archives and History
8301 Parklane Rd.
Columbia, SC 29223-4905 (803) 896-6100

Control Number: U / 45 / 4269
Status County No Site No
Quad Name: Greer
Tax Map No.: G024000202000

Intensive Documentation Form

Identification

Historic Name: Unidentified House

Common Name:

Address/Location: 203 Hubert St

City: Greer County: Greenville

Vicinity of:

Ownership: Private Category: building

Historical Use: Domestic

Current Use: Domestic

National Register of Historic Places Information

SHPO National Register Determination: Not Eligible

Notes on National Register Status:

Other Designation:

Property Description

Construction Date: C. 1960 Commercial Form: Stories: 1 story

Alteration Date: Historic Core Shape: rectangular

Roof Features

Shape: hip

Materials: composition shingle

Porch Features

Porch Width: facade

Shape: shed

Construction Method: frame

Exterior Walls: brick veneer

Foundation: not visible

Significant Architectural Features:

Ranch; metal supports, decorative railing and awning; wood panel door; hip projections; 3 part and paired windows; brick chimney in front slope

Alterations: Windows

Architect(s)/Builder(s):

Historical Information

Historical Information:

Source of Information:

Digital Photo ID(s): 04269001.tif



Program Management

Recorded by: Brockington; Sheldon Owens

Date Recorded: 3/30/2017

Statewide Survey of Historic Properties
State Historic Preservation Office
South Carolina Department of Archives and History
8301 Parklane Rd.
Columbia, SC 29223-4905 (803) 896-6100

Control Number: U / 45 / 4270
Status County No Site No
Quad Name: Greer
Tax Map No.: G023000900800

Intensive Documentation Form

Identification

Historic Name: Unidentified House

Common Name:

Address/Location: 206 Hubert St

City: Greer

County: Greenville

Vicinity of:

Ownership: Private

Category: building

Historical Use: Domestic

Current Use: Domestic

National Register of Historic Places Information

SHPO National Register Determination: Not Eligible

Notes on National Register Status:

Other Designation:

Property Description

Construction Date: C. 1940s

Commercial Form:

Stories: 1 story

Alteration Date:

Historic Core Shape: rectangular

Roof Features

Porch Features

Shape: gable, end to front

Porch Width: facade

Materials: composition shingle

Shape: gable

Construction Method: frame

Exterior Walls: synthetic siding

Foundation: brick

Significant Architectural Features:

Bungalow; battered wood posts atop brick piers, wood posts and balustrade; wood panel door w fixed lights; corner of porch enclosed; brick chimney on ridge

Alterations: Windows; siding; porch

Architect(s)/Builder(s):

Historical Information

Historical Information:

Source of Information:

Digital Photo ID(s): 04270001.tif



Program Management

Recorded by: Brockington; Sheldon Owens

Date Recorded: 3/30/2017

Statewide Survey of Historic Properties
State Historic Preservation Office
South Carolina Department of Archives and History
8301 Parklane Rd.
Columbia, SC 29223-4905 (803) 896-6100

Control Number: U / 45 / 4271
Status County No Site No
Quad Name: Greer
Tax Map No.: G024000200900

Intensive Documentation Form

Identification

Historic Name: Unidentified House

Common Name:

Address/Location: 205 Hubert St

City: Greer

County: Greenville

Vicinity of:

Ownership: Private

Category: building

Historical Use: Domestic

Current Use: Domestic

National Register of Historic Places Information

SHPO National Register Determination: Not Eligible

Notes on National Register Status:

Other Designation:

Property Description

Construction Date: C. 1920

Commercial Form:

Stories: 1 story

Alteration Date:

Historic Core Shape: square

Roof Features

Porch Features

Shape: hip

Porch Width: facade

Materials: composition shingle

Shape: hip

Construction Method: frame

Exterior Walls: synthetic siding

Foundation: brick pier with fill

Significant Architectural Features:

Square wood supports; wood panel door w fan light; gable dormer; brick chimney on ridge; rear shed addition

Alterations:

Windows; siding; addition

Architect(s)/Builder(s):

Historical Information

Historical Information:

Source of Information:

Digital Photo ID(s): 04271001.tif



Program Management

Recorded by: Brockington; Sheldon Owens

Date Recorded: 3/30/2017

Statewide Survey of Historic Properties
State Historic Preservation Office
South Carolina Department of Archives and History
8301 Parklane Rd.
Columbia, SC 29223-4905 (803) 896-6100

Control Number: U / 45 / 4272
Status County No Site No
Quad Name: Greer
Tax Map No.: G024000200300

Intensive Documentation Form

Identification

Historic Name: Unidentified House

Common Name:

Address/Location: 207 Hubert St

City: Greer

County: Greenville

Vicinity of:

Ownership: Private

Category: building

Historical Use: Domestic

Current Use: Domestic

National Register of Historic Places Information

SHPO National Register Determination: Not Eligible

Notes on National Register Status:

Other Designation:

Property Description

Construction Date: C. 1920

Commercial Form:

Stories: 1 story

Alteration Date:

Historic Core Shape: square

Roof Features

Porch Features

Shape: hip

Porch Width: facade

Materials: composition shingle

Shape: hip

Construction Method: frame

Exterior Walls: synthetic siding

Foundation: brick pier with fill

Significant Architectural Features:

Fluted synthetic columns; wood panel door w fixed lights; gable dormer; 2/2 dhs windows; brick chimney in side slope

Alterations:

Porch; siding

Architect(s)/Builder(s):

Historical Information

Historical Information:

Source of Information:

Digital Photo ID(s): 04272001.tif



Program Management

Recorded by: Brockington; Sheldon Owens

Date Recorded: 3/30/2017

Statewide Survey of Historic Properties
State Historic Preservation Office
South Carolina Department of Archives and History
8301 Parklane Rd.
Columbia, SC 29223-4905 (803) 896-6100

Control Number: U / 45 / 4273
Status County No Site No
Quad Name: Greer
Tax Map No.: G023000901000

Intensive Documentation Form

Identification

Historic Name: Unidentified House

Common Name:

Address/Location: 210 Hubert St

City: Greer County: Greenville

Vicinity of:

Ownership: Private Category: building

Historical Use: Domestic

Current Use: Domestic

National Register of Historic Places Information

SHPO National Register Determination: Not Eligible

Notes on National Register Status:

Other Designation:

Property Description

Construction Date: C. 1940 Commercial Form: Stories: 1 story

Alteration Date: Historic Core Shape: rectangular

Roof Features

Porch Features

Shape: gable, end to front

Porch Width: facade

Materials: composition shingle

Shape: gable

Construction Method: frame

Exterior Walls: synthetic siding

Foundation: brick pier with fill

Significant Architectural Features:

Turned wood supports and balustrade; historic louver storm door; 2/2 dhs windows; rear gable addition

Alterations: Porch; siding; addition

Architect(s)/Builder(s):

Historical Information

Historical Information:

Source of Information:

Digital Photo ID(s): 04273001.tif



Program Management

Recorded by: Brockington; Sheldon Owens

Date Recorded: 3/30/2017

Statewide Survey of Historic Properties
State Historic Preservation Office
South Carolina Department of Archives and History
8301 Parklane Rd.
Columbia, SC 29223-4905 (803) 896-6100

Control Number: U / 45 / 4274
Status County No Site No
Quad Name: Greer
Tax Map No.: G024000200800

Intensive Documentation Form

Identification

Historic Name: Unidentified House

Common Name:

Address/Location: 209 Hubert St

City: Greer County: Greenville

Vicinity of:

Ownership: Private Category: building

Historical Use: Domestic

Current Use: Domestic

National Register of Historic Places Information

SHPO National Register Determination: Not Eligible

Notes on National Register Status:

Other Designation:

Property Description

Construction Date: C. 1945 Commercial Form: Stories: 1 story

Alteration Date: Historic Core Shape: rectangular

Roof Features

Porch Features

Shape: gable, lateral

Porch Width: facade

Materials: composition shingle

Shape: hip

Construction Method: frame

Exterior Walls: synthetic siding

Foundation: brick pier with fill

Significant Architectural Features:

Turned wood supports and balustrade; wood panel door w fan light; gable dormer; 1/1, 1/2 and 2/2 dhs windows; brick chimney on ridge; end shed and rear gable additions

Alterations: Windows; siding; additions; porch

Architect(s)/Builder(s):

Historical Information

Historical Information:

Source of Information:

Digital Photo ID(s): 04274001.tif



Program Management

Recorded by: Brockington; Sheldon Owens

Date Recorded: 3/30/2017

Statewide Survey of Historic Properties
State Historic Preservation Office
South Carolina Department of Archives and History
8301 Parklane Rd.
Columbia, SC 29223-4905 (803) 896-6100

Control Number: U / 45 / 4275
Status County No Site No
Quad Name: Greer
Tax Map No.: G023000901100

Intensive Documentation Form

Identification

Historic Name: Unidentified House

Common Name:

Address/Location: 212 Hubert St

City: Greer County: Greenville

Vicinity of:

Ownership: Private Category: building

Historical Use: Domestic

Current Use: Domestic

National Register of Historic Places Information

SHPO National Register Determination: Not Eligible

Notes on National Register Status:

Other Designation:

Property Description

Construction Date: C. 1920 Commercial Form: Stories: 1 story

Alteration Date: Historic Core Shape: square

Roof Features

Porch Features

Shape: pyramidal

Porch Width: facade

Materials: composition shingle

Shape: hip

Construction Method: frame

Exterior Walls: synthetic siding

Foundation: stuccoed masonry

Significant Architectural Features:

Turned wood supports and balustrade; wood door w fixed lights; gable dormer; rear shed addition

Alterations: Windows; siding; addition

Architect(s)/Builder(s):

Historical Information

Historical Information:

Source of Information:

Digital Photo ID(s): 04275001.tif



Program Management

Recorded by: Brockington; Sheldon Owens

Date Recorded: 3/30/2017

Statewide Survey of Historic Properties
State Historic Preservation Office
South Carolina Department of Archives and History
8301 Parklane Rd.
Columbia, SC 29223-4905 (803) 896-6100

Control Number: U / 45 / 4276
Status County No Site No
Quad Name: Greer
Tax Map No.: G024000200700

Intensive Documentation Form

Identification

Historic Name: Unidentified House

Common Name:

Address/Location: 211 Hubert St

City: Greer

County: Greenville

Vicinity of:

Ownership: Private

Category: building

Historical Use: Domestic

Current Use: Domestic

National Register of Historic Places Information

SHPO National Register Determination: Not Eligible

Notes on National Register Status:

Other Designation:

Property Description

Construction Date: C. 1940s

Commercial Form:

Stories: 1 story

Alteration Date:

Historic Core Shape: rectangular

Roof Features

Porch Features

Shape: gable, lateral

Porch Width: facade

Materials: composition shingle

Shape: shed

Construction Method: frame

Exterior Walls: synthetic siding

Foundation: brick pier with fill

Significant Architectural Features:

Square synthetic supports and railing; wood panel door w fixed lights; 6/6 dhs windows; brick chimney in front slope; rear gable addition

Alterations: Porch; siding; addition

Architect(s)/Builder(s):

Historical Information

Historical Information:

Source of Information:

Digital Photo ID(s): 04276001.tif



Program Management

Recorded by: Brockington; Sheldon Owens

Date Recorded: 3/30/2017

Statewide Survey of Historic Properties
State Historic Preservation Office
South Carolina Department of Archives and History
8301 Parklane Rd.
Columbia, SC 29223-4905 (803) 896-6100

Control Number: U / 45 / 4277
Status County No Site No
Quad Name: Greer
Tax Map No.: G024000200600

Intensive Documentation Form

Identification

Historic Name: Unidentified House

Common Name:

Address/Location: 213 Hubert St

City: Greer County: Greenville

Vicinity of:

Ownership: Private Category: building

Historical Use: Domestic

Current Use: Domestic

National Register of Historic Places Information

SHPO National Register Determination: Not Eligible

Notes on National Register Status:

Other Designation:

Property Description

Construction Date: C. 1940s Commercial Form: Stories: 1 story

Alteration Date: Historic Core Shape: rectangular

Roof Features

Porch Features

Shape: gable, end to front

Porch Width: facade

Materials: composition shingle

Shape: gable

Construction Method: frame

Exterior Walls: synthetic siding

Foundation: brick pier with fill

Significant Architectural Features:

Bungalow; square wood supports; wood panel door

Alterations: Windows; porch; siding

Architect(s)/Builder(s):

Historical Information

Historical Information:

Source of Information:

Digital Photo ID(s): 04277001.tif



Program Management

Recorded by: Brockington; Sheldon Owens

Date Recorded: 3/30/2017

Statewide Survey of Historic Properties
State Historic Preservation Office
South Carolina Department of Archives and History
8301 Parklane Rd.
Columbia, SC 29223-4905 (803) 896-6100

Control Number: U / 45 / 4278
Status County No Site No
Quad Name: Greer
Tax Map No.: G009000800800

Intensive Documentation Form

Identification

Historic Name: Unidentified House

Common Name:

Address/Location: 307 Hubert St

City: Greer

County: Greenville

Vicinity of:

Ownership: Private

Category: building

Historical Use: Domestic

Current Use: Domestic

National Register of Historic Places Information

SHPO National Register Determination: Not Eligible

Notes on National Register Status:

Other Designation:

Property Description

Construction Date: C. 1930s

Commercial Form:

Stories: 1 story

Alteration Date:

Historic Core Shape: rectangular

Roof Features

Porch Features

Shape: gable, lateral

Porch Width: facade

Materials: composition shingle

Shape: shed

Construction Method: frame

Exterior Walls: synthetic siding

Foundation: brick pier with fill

Significant Architectural Features:

Battered wood posts atop brick piers; wood panel door w fixed lights; 6/6 dhs windows; brick chimney on ridge; rear gable addition

Alterations: Porch; siding; addition

Architect(s)/Builder(s):

Historical Information

Historical Information:

Source of Information:

Digital Photo ID(s): 04278001.tif



Program Management

Recorded by: Brockington; Sheldon Owens

Date Recorded: 3/30/2017

Statewide Survey of Historic Properties
State Historic Preservation Office
South Carolina Department of Archives and History
8301 Parklane Rd.
Columbia, SC 29223-4905 (803) 896-6100

Control Number: U / 45 / 4279
Status County No Site No
Quad Name: Greer
Tax Map No.: G009000800600

Intensive Documentation Form

Identification

Historic Name: Unidentified House

Common Name:

Address/Location: 309A Hubert St

City: Greer

County: Greenville

Vicinity of:

Ownership: Private

Category: building

Historical Use: Domestic

Current Use: Domestic

National Register of Historic Places Information

SHPO National Register Determination: Not Eligible

Notes on National Register Status:

Other Designation:

Property Description

Construction Date: C. 1940s

Commercial Form:

Stories: 1 story

Alteration Date:

Historic Core Shape: rectangular

Roof Features

Porch Features

Shape: gable, end to front

Porch Width: facade

Materials: composition shingle

Shape: gable

Construction Method: frame

Exterior Walls: German or Novelty siding

Foundation: concrete block

Significant Architectural Features:

Bungalow w Craftsman elements; decorative grouped wood posts and balustrade; exposed rafter ends; vertical vents in gable ends; wood panel door w fixed lights; 6/6 dhs windows; brick chimney on ridge; metal awnings

Alterations: Awnings

Architect(s)/Builder(s):

Historical Information

Historical Information:

Source of Information:

Digital Photo ID(s): 04279001.tif



Program Management

Recorded by: Brockington; Sheldon Owens

Date Recorded: 3/30/2017

Statewide Survey of Historic Properties
State Historic Preservation Office
South Carolina Department of Archives and History
8301 Parklane Rd.
Columbia, SC 29223-4905 (803) 896-6100

Control Number: U / 45 / 4280
Status County No Site No
Quad Name: Greer
Tax Map No.: G009000800601

Intensive Documentation Form

Identification

Historic Name: Unidentified House

Common Name:

Address/Location: 501 W Poinsett St

City: Greer County: Greenville

Vicinity of:

Ownership: Private Category: building

Historical Use: Domestic

Current Use: Education

National Register of Historic Places Information

SHPO National Register Determination: Not Eligible

Notes on National Register Status:

Other Designation:

Property Description

Construction Date: C. 1900 Commercial Form: Stories: 1 story

Alteration Date: Historic Core Shape: rectangular

Roof Features

Shape: hip

Materials: composition shingle

Porch Features

Porch Width: facade and left elevation

Shape: gable-on-hip or shed

Construction Method: frame

Exterior Walls: synthetic siding

Foundation: brick

Significant Architectural Features:

Grouped metal wrapped posts atop brick piers; surround w flat pediment, 2d entry from porch w wood panel door w fixed lights; gable projections; decorative diamond pattern lead glass/1 historic replacement window; rear historic gable additions and large modern side, flat addition; 3 decorative brick chimneys in slopes; metal awnings

Alterations: Windows; siding; doors; awnings; additions

Architect(s)/Builder(s):

Historical Information

Historical Information:

Source of Information:

Digital Photo ID(s): 04280001.tif



Program Management

Recorded by: Brockington; Sheldon Owens

Date Recorded: 3/30/2017

Statewide Survey of Historic Properties
State Historic Preservation Office
South Carolina Department of Archives and History
8301 Parklane Rd.
Columbia, SC 29223-4905 (803) 896-6100

Control Number: U / 45 / 4281
Status County No Site No
Quad Name: Greer
Tax Map No.: G023000800300

Intensive Documentation Form

Identification

Historic Name: Unidentified House

Common Name:

Address/Location: 407 W Poinsett St

City: Greer

County: Greenville

Vicinity of:

Ownership: Private

Category: building

Historical Use: Domestic

Current Use: Domestic

National Register of Historic Places Information

SHPO National Register Determination: Not Eligible

Notes on National Register Status:

Other Designation:

Property Description

Construction Date: C. 1940s

Commercial Form:

Stories: 1 story

Alteration Date:

Historic Core Shape: rectangular

Roof Features

Porch Features

Shape: gable, end to front

Porch Width: facade

Materials: composition shingle

Shape: partially engaged

Construction Method: frame

Exterior Walls: synthetic siding

Foundation: brick

Significant Architectural Features:

Decorative metal supports, brackets and railing; wood door w fixed lights; 8/1 dhs windows, some paired; brick chimney in side slope; rear gable addition; outbuilding just behind house

Alterations: Siding; addition

Architect(s)/Builder(s):

Historical Information

Historical Information:

Source of Information:

Digital Photo ID(s): 04281001.tif



Program Management

Recorded by: Brockington; Sheldon Owens

Date Recorded: 3/30/2017

Statewide Survey of Historic Properties
State Historic Preservation Office
South Carolina Department of Archives and History
8301 Parklane Rd.
Columbia, SC 29223-4905 (803) 896-6100

Control Number: U / 45 / 4281.01
Status County No Site No
Quad Name: Greer
Tax Map No.: G023000800300

Intensive Documentation Form

Identification

Historic Name: Unidentified Outbuilding

Common Name:

Address/Location: 407 W Poinsett St

City: Greer County: Greenville

Vicinity of:

Ownership: Private Category: building

Historical Use: Domestic

Current Use: Domestic

National Register of Historic Places Information

SHPO National Register Determination: Not Eligible

Notes on National Register Status:

Other Designation:

Property Description

Construction Date: C. 1940s Commercial Form: Stories: 1 story

Alteration Date: Historic Core Shape: rectangular

Roof Features

Porch Features

Shape: gable, end to front

Porch Width:

Materials: other metal

Shape:

Construction Method: frame

Exterior Walls: German or Novelty siding

Foundation: not visible

Significant Architectural Features:

Implement shed; double doors w clipped corners; just behind house

Alterations:

Architect(s)/Builder(s):

Historical Information

Historical Information:

Source of Information:

Digital Photo ID(s): 04281002.tif



Program Management

Recorded by: Brockington; Sheldon Owens

Date Recorded: 3/30/2017

Statewide Survey of Historic Properties
State Historic Preservation Office
South Carolina Department of Archives and History
8301 Parklane Rd.
Columbia, SC 29223-4905 (803) 896-6100

Control Number: U / 45 / 4282
Status County No Site No
Quad Name: Greer
Tax Map No.: G023000800500

Intensive Documentation Form

Identification

Historic Name: Unidentified Commercial Building

Common Name:

Address/Location: 403 W Poinsett St

City: Greer County: Greenville

Vicinity of:

Ownership: Private Category: building

Historical Use: Commerce/Trade

Current Use: Commerce/Trade

National Register of Historic Places Information

SHPO National Register Determination: Not Eligible

Notes on National Register Status:

Other Designation:

Property Description

Construction Date: C. 1960s Commercial Form: 1-part commercial block Stories: 1 story

Alteration Date: Historic Core Shape: rectangular

Roof Features

Shape: gable, lateral

Materials: composition shingle

Porch Features

Porch Width: facade

Shape: shed

Construction Method: frame

Exterior Walls: brick veneer

Foundation: not visible

Significant Architectural Features:

Stylized half timber within end above 3 part windows; decorative concrete block screening at entry, wheelchair ramp w decorative metal railing; molded glass windows

Alterations: Wheelchair ramp; windows

Architect(s)/Builder(s):

Historical Information

Historical Information:

Source of Information:

Digital Photo ID(s): 04282001.tif



Program Management

Recorded by: Brockington; Sheldon Owens

Date Recorded: 3/30/2017

Statewide Survey of Historic Properties
State Historic Preservation Office
South Carolina Department of Archives and History
8301 Parklane Rd.
Columbia, SC 29223-4905 (803) 896-6100

Control Number: U / 45 / 4283
Status County No Site No
Quad Name: Greer
Tax Map No.: G023000900300

Intensive Documentation Form

Identification

Historic Name: Unidentified House

Common Name:

Address/Location: 305 W Poinsett St

City: Greer County: Greenville

Vicinity of:

Ownership: Private Category: building

Historical Use: Domestic

Current Use: Domestic

National Register of Historic Places Information

SHPO National Register Determination: Contributes to Eligible District

Notes on National Register Status:

Other Designation:

Property Description

Construction Date: C. 1900 Commercial Form: Stories: 2 stories

Alteration Date: Historic Core Shape: square

Roof Features

Shape: pyramidal

Materials: composition shingle

Porch Features

Porch Width: facade and left elevation

Shape: hip

Construction Method: frame

Exterior Walls: synthetic siding

Foundation: brick pier with fill

Significant Architectural Features:

Neoclassical Revival elements; surround w fluted pilasters and decorative carved pediment; wood panel door w fixed light; synthetic Doric columns; pedimented gable in porch roof above entry; dental molding; window pediments; hip dormer w 3 windows; bay window, paired windows; gable projections; 2 brick chimneys, in side slope, historic addition on side exterior; rear hip addition

Alterations: Windows; siding; porch; addition

Architect(s)/Builder(s):

Historical Information

Historical Information:

Source of Information: Jordan, 2002

Digital Photo ID(s): 04283001.tif



Program Management

Recorded by: Brockington; Sheldon Owens

Date Recorded: 3/30/2017

Statewide Survey of Historic Properties
State Historic Preservation Office
South Carolina Department of Archives and History
8301 Parklane Rd.
Columbia, SC 29223-4905 (803) 896-6100

Control Number: U / 45 / 4284
Status County No Site No
Quad Name: Greer
Tax Map No.: G023000900400

Intensive Documentation Form

Identification

Historic Name: Unidentified House

Common Name:

Address/Location: 303 W Poinsett St

City: Greer County: Greenville

Vicinity of:

Ownership: Private Category: building

Historical Use: Domestic

Current Use: Domestic

National Register of Historic Places Information

SHPO National Register Determination: Contributes to Eligible District

Notes on National Register Status:

Other Designation:

Property Description

Construction Date: C. 1910 Commercial Form: Stories: 2 stories

Alteration Date: Historic Core Shape: square

Roof Features

Porch Features

Shape: pyramidal

Porch Width: facade and left elevation

Materials: composition shingle

Shape: gable-on-hip or shed

Construction Method: frame

Exterior Walls: synthetic siding

Foundation: brick

Significant Architectural Features:

Turned wood supports and balustrade; historic replacement wood panel door w fixed cut glass and transom light of same; pedimented gable in porch roof above entry; hip dormer; 1 brick chimney in either side slope; bay window; rear additions

Alterations: Windows; siding; addition

Architect(s)/Builder(s):

Historical Information

Historical Information:

Source of Information: Jordan, 2002

Digital Photo ID(s): 04284001.tif



Program Management

Recorded by: Brockington; Sheldon Owens

Date Recorded: 3/30/2017

Statewide Survey of Historic Properties
State Historic Preservation Office
South Carolina Department of Archives and History
8301 Parklane Rd.
Columbia, SC 29223-4905 (803) 896-6100

Control Number: U / 45 / 4285
Status County No Site No
Quad Name: Greer
Tax Map No.: G003001400400

Intensive Documentation Form

Identification

Historic Name: Unidentified House

Common Name:

Address/Location: 214 Able St

City: Greer

County: Greenville

Vicinity of:

Ownership: Private

Category: building

Historical Use: Domestic

Current Use: Domestic

National Register of Historic Places Information

SHPO National Register Determination: Not Eligible

Notes on National Register Status:

Other Designation:

Property Description

Construction Date: 1941

Commercial Form:

Stories: 1 story

Alteration Date:

Historic Core Shape: rectangular

Roof Features

Porch Features

Shape: hip

Porch Width: full facade

Materials: composition shingle

Shape: engaged

Construction Method: frame

Exterior Walls: German or Novelty siding

Foundation: brick

Significant Architectural Features:

Bungalow; battered wood posts atop brick piers; wood panel door w fixed lights and historic louver storm door; 6/6 dhs windows, some paired; 1 brick chimney in either side slope

Alterations:

Architect(s)/Builder(s):

Historical Information

Historical Information:

Source of Information:

Digital Photo ID(s): 04285001.tif



Program Management

Recorded by: Brockington; Sheldon Owens

Date Recorded: 3/31/2017

Statewide Survey of Historic Properties
State Historic Preservation Office
South Carolina Department of Archives and History
8301 Parklane Rd.
Columbia, SC 29223-4905 (803) 896-6100

Control Number: U / 45 / 4286
Status County No Site No
Quad Name: Greer
Tax Map No.: G021000300800

Intensive Documentation Form

Identification

Historic Name: Unidentified Commercial Building

Common Name:

Address/Location: 200 E Poinsett St

City: Greer County: Greenville

Vicinity of:

Ownership: Private Category: building

Historical Use: Commerce/Trade

Current Use: Commerce/Trade

National Register of Historic Places Information

SHPO National Register Determination: Not Eligible

Notes on National Register Status:

Other Designation:

Property Description

Construction Date: C. 1930s Commercial Form: 1-part commercial block Stories: 1 story

Alteration Date: Historic Core Shape: L

Roof Features

Porch Features

Shape: jerkinhead

Porch Width:

Materials: composition shingle

Shape:

Construction Method: frame

Exterior Walls: brick veneer

Foundation: slab construction

Significant Architectural Features:

Originally service station; porte cochere enclosed; decorative brick details; decorative paired brackets within wide overhangs; cornice returns; wood panel door; brick chimney on ridge

Alterations: Windows; porte cochere; portions of siding

Architect(s)/Builder(s):

Historical Information

Historical Information:

Source of Information:

Digital Photo ID(s): 04286001.tif



Program Management

Recorded by: Brockington; Sheldon Owens

Date Recorded: 3/31/2017

Statewide Survey of Historic Properties
State Historic Preservation Office
South Carolina Department of Archives and History
8301 Parklane Rd.
Columbia, SC 29223-4905 (803) 896-6100

Control Number: U / 45 / 4287
Status County No Site No
Quad Name: Greer
Tax Map No.: G021000101000

Intensive Documentation Form

Identification

Historic Name: Unidentified Commercial Building

Common Name:

Address/Location: 137 E Poinsett St

City: Greer

County: Greenville

Vicinity of:

Ownership: Private

Category: building

Historical Use: Commerce/Trade

Current Use: Vacant/Not in Use

National Register of Historic Places Information

SHPO National Register Determination: Not Eligible

Notes on National Register Status:

Other Designation:

Property Description

Construction Date: C. 1940s

Commercial Form: enframed window wall

Stories: 1 story

Alteration Date:

Historic Core Shape: rectangular

Roof Features

Porch Features

Shape: other

Porch Width:

Materials: rolled roofing

Shape:

Construction Method: masonry

Exterior Walls: brick veneer

Foundation: not visible

Significant Architectural Features:

Storefront window front facade w 2 wood frame glass doors; metal awning; stepped parapet; decorative brick detailing; slightly rounded roof; c. 1960s masonry showroom addition on side

Alterations: Windows; addition

Architect(s)/Builder(s):

Historical Information

Historical Information:

Source of Information:

Digital Photo ID(s): 04287001.tif



Program Management

Recorded by: Brockington; Sheldon Owens

Date Recorded: 3/31/2017

Statewide Survey of Historic Properties
State Historic Preservation Office
South Carolina Department of Archives and History
8301 Parklane Rd.
Columbia, SC 29223-4905 (803) 896-6100

Control Number: U / 45 / 4288
Status County No Site No
Quad Name: Greer
Tax Map No.: G021000201001

Intensive Documentation Form

Identification

Historic Name: Glenn House

Common Name:

Address/Location: 102 Cannon St

City: Greer

County: Greenville

Vicinity of:

Ownership: Private

Category: building

Historical Use: Domestic

Current Use: Domestic

National Register of Historic Places Information

SHPO National Register Determination: Not Eligible

Notes on National Register Status:

Other Designation:

Property Description

Construction Date: C. 1930

Commercial Form:

Stories: 1 story

Alteration Date:

Historic Core Shape: rectangular

Roof Features

Porch Features

Shape: gable, lateral

Porch Width: full facade

Materials: composition shingle

Shape: shed

Construction Method: frame

Exterior Walls: brick veneer

Foundation: not visible

Significant Architectural Features:

Square wood supports; decorative brackets; wood frame and glass door; gable dormer over entry; corner porch enclosed; gable projections; 6/1 and 4/1 dhs windows, 3 part; cornice returns

Alterations:

Porch; some siding

Architect(s)/Builder(s):

Historical Information

Historical Information:

Source of Information: Current Owner

Digital Photo ID(s): 04288001.tif



Program Management

Recorded by: Brockington; Sheldon Owens

Date Recorded: 3/31/2017

Statewide Survey of Historic Properties
State Historic Preservation Office
South Carolina Department of Archives and History
8301 Parklane Rd.
Columbia, SC 29223-4905 (803) 896-6100

Control Number: U / 45 / 4289
Status County No Site No
Quad Name: Greer
Tax Map No.: G021000202100

Intensive Documentation Form

Identification

Historic Name: Unidentified Commercial Building

Common Name:

Address/Location: 108 Cannon St

City: Greer County: Greenville

Vicinity of:

Ownership: Private Category: building

Historical Use: Commerce/Trade

Current Use: Vacant/Not in Use

National Register of Historic Places Information

SHPO National Register Determination: Not Eligible

Notes on National Register Status:

Other Designation:

Property Description

Construction Date: C. 1940s Commercial Form: 1-part commercial block Stories: 1 story

Alteration Date: Historic Core Shape: rectangular

Roof Features

Shape: flat

Materials: rolled roofing

Porch Features

Porch Width:

Shape:

Construction Method: masonry

Exterior Walls: brick veneer

Foundation: not visible

Significant Architectural Features:

Decorative brick detailing; storefront display windows; wood frame glass double doors; metal awning; parapet

Alterations: Awning

Architect(s)/Builder(s):

Historical Information

Historical Information:

Source of Information:

Digital Photo ID(s): 04289001.tif



Program Management

Recorded by: Brockington; Sheldon Owens

Date Recorded: 3/31/2017

Statewide Survey of Historic Properties
State Historic Preservation Office
South Carolina Department of Archives and History
8301 Parklane Rd.
Columbia, SC 29223-4905 (803) 896-6100

Control Number: U / 45 / 4290
Status County No Site No
Quad Name: Greer
Tax Map No.: G021000202000

Intensive Documentation Form

Identification

Historic Name: Unidentified Commercial Building

Common Name:

Address/Location: 110 Cannon St

City: Greer County: Greenville

Vicinity of:

Ownership: Private Category: building

Historical Use: Commerce/Trade

Current Use: Vacant/Not in Use

National Register of Historic Places Information

SHPO National Register Determination: Not Eligible

Notes on National Register Status:

Other Designation:

Property Description

Construction Date: C. 1940s Commercial Form: 1-part commercial block Stories: 1 story

Alteration Date: Historic Core Shape: rectangular

Roof Features

Shape: flat

Materials: rolled roofing

Porch Features

Porch Width:

Shape:

Construction Method: masonry

Exterior Walls: stucco

Foundation: not visible

Significant Architectural Features:

Decorative masonry detailing; storefront display windows boarded; metal frame glass door and surround; metal awning; parapet

Alterations: Entry; awning

Architect(s)/Builder(s):

Historical Information

Historical Information:

Source of Information:

Digital Photo ID(s): 04290001.tif



Program Management

Recorded by: Brockington; Sheldon Owens

Date Recorded: 3/31/2017

Statewide Survey of Historic Properties
State Historic Preservation Office
South Carolina Department of Archives and History
8301 Parklane Rd.
Columbia, SC 29223-4905 (803) 896-6100

Control Number: U / 45 / 4291
Status County No Site No
Quad Name: Greer
Tax Map No.: G021000201900

Intensive Documentation Form

Identification

Historic Name: Unidentified Commercial Building

Common Name:

Address/Location: 112 Cannon St

City: Greer County: Greenville

Vicinity of:

Ownership: Private Category: building

Historical Use: Commerce/Trade

Current Use: Vacant/Not in Use

National Register of Historic Places Information

SHPO National Register Determination: Not Eligible

Notes on National Register Status:

Other Designation:

Property Description

Construction Date: C. 1940s Commercial Form: 1-part commercial block Stories: 1 story

Alteration Date: Historic Core Shape: rectangular

Roof Features

Shape: flat

Materials: rolled roofing

Porch Features

Porch Width:

Shape:

Construction Method: masonry

Exterior Walls: brick veneer

Foundation: not visible

Significant Architectural Features:

Storefront display windows boarded; double doors; transom light; metal awning; parapet

Alterations: Windows; doors; entry; awning

Architect(s)/Builder(s):

Historical Information

Historical Information:

Source of Information:

Digital Photo ID(s): 04291001.tif



Program Management

Recorded by: Brockington; Sheldon Owens

Date Recorded: 3/31/2017

Statewide Survey of Historic Properties
State Historic Preservation Office
South Carolina Department of Archives and History
8301 Parklane Rd.
Columbia, SC 29223-4905 (803) 896-6100

Control Number: U / 45 / 4292
Status County No Site No
Quad Name: Greer
Tax Map No.: G021000100900

Intensive Documentation Form

Identification

Historic Name: Unidentified Commercial Building

Common Name:

Address/Location: 107 Cannon St

City: Greer

County: Greenville

Vicinity of:

Ownership: Private

Category: building

Historical Use: Commerce/Trade

Current Use: Commerce/Trade

National Register of Historic Places Information

SHPO National Register Determination: Not Eligible

Notes on National Register Status:

Other Designation:

Property Description

Construction Date: C. 1940s

Commercial Form: 1-part commercial block

Stories: 1 story

Alteration Date:

Historic Core Shape: rectangular

Roof Features

Porch Features

Shape: other

Porch Width: full facade

Materials: composition shingle

Shape: flat

Construction Method: masonry

Exterior Walls: brick veneer

Foundation: not visible

Significant Architectural Features:

Decorative brick detailing; faux buttresses; front facade altered w entry vestibule and modern siding/shutters; historic metal signage rounded roof at rear; parapet

Alterations: Facade/entry

Architect(s)/Builder(s):

Historical Information

Historical Information:

Source of Information:

Digital Photo ID(s): 04292001.tif



Program Management

Recorded by: Brockington; Sheldon Owens

Date Recorded: 3/31/2017

Statewide Survey of Historic Properties
State Historic Preservation Office
South Carolina Department of Archives and History
8301 Parklane Rd.
Columbia, SC 29223-4905 (803) 896-6100

Control Number: U / 45 / 4293
Status County No Site No
Quad Name: Greer
Tax Map No.: G021000201500

Intensive Documentation Form

Identification

Historic Name: Unidentified Commercial Building

Common Name:

Address/Location: 122 Cannon St

City: Greer County: Greenville

Vicinity of:

Ownership: Private Category: building

Historical Use: Commerce/Trade

Current Use: Vacant/Not in Use

National Register of Historic Places Information

SHPO National Register Determination: Not Eligible

Notes on National Register Status:

Other Designation:

Property Description

Construction Date: C. 1940 Commercial Form: 1-part commercial block Stories: 1 story

Alteration Date: Historic Core Shape: rectangular

Roof Features

Shape: flat

Materials: rolled roofing

Porch Features

Porch Width:

Shape:

Construction Method: masonry

Exterior Walls: brick veneer

Foundation: brick

Significant Architectural Features:

Storefront display windows partially enclosed w modern windows; entry boarded; slender brick veneer at front; parapet w terra cotta cap

Alterations: Entry; front facade

Architect(s)/Builder(s):

Historical Information

Historical Information:

Source of Information:

Digital Photo ID(s): 04293001.tif



Program Management

Recorded by: Brockington; Sheldon Owens

Date Recorded: 3/31/2017

Statewide Survey of Historic Properties
State Historic Preservation Office
South Carolina Department of Archives and History
8301 Parklane Rd.
Columbia, SC 29223-4905 (803) 896-6100

Control Number: U / 45 / 4294
Status County No Site No
Quad Name: Greer
Tax Map No.: G029001001200

Intensive Documentation Form

Identification

Historic Name: Episcopal Church of the Good Shepherd

Common Name:

Address/Location: 200 Cannon St

City: Greer County: Greenville

Vicinity of:

Ownership: Private Category: building

Historical Use: Religion

Current Use: Religion

National Register of Historic Places Information

SHPO National Register Determination: Not Eligible

Notes on National Register Status:

Other Designation:

Property Description

Construction Date: 1931 Commercial Form: Stories: 1 story

Alteration Date: Historic Core Shape: rectangular

Roof Features

Shape: gable, end to front

Materials: composition shingle

Porch Features

Porch Width:

Shape:

Construction Method: frame

Exterior Walls: brick veneer

Foundation: not visible

Significant Architectural Features:

Gothic Revival elements; gothic arches, windows and doors; entry vestibule w batten double doors; round window; crosses on ridge; exposed rafter ends; steep pitch; flat side addition; rear gable projection; brick chimney on end exterior; modern building linked with covered walk; older cemetery S of church

Alterations: Doors; addition

Architect(s)/Builder(s):

Historical Information

Historical Information:

Source of Information: Cornerstone and Signage

Digital Photo ID(s): 04294001.tif



Program Management

Recorded by: Brockington; Sheldon Owens

Date Recorded: 3/31/2017

Statewide Survey of Historic Properties
State Historic Preservation Office
South Carolina Department of Archives and History
8301 Parklane Rd.
Columbia, SC 29223-4905 (803) 896-6100

Control Number: U / 45 / 4295
Status County No Site No
Quad Name: Greer
Tax Map No.: G029001001100

Intensive Documentation Form

Identification

Historic Name: Edgewood Cemetery

Common Name:

Address/Location: 200 Cannon St

City: Greer

County: Greenville

Vicinity of:

Ownership: Unknown/Other

Category: site

Historical Use: Funerary

Current Use: Funerary

National Register of Historic Places Information

SHPO National Register Determination: Not Eligible

Notes on National Register Status:

Other Designation:

Property Description

Construction Date:

Commercial Form:

Stories:

Alteration Date:

Historic Core Shape:

Roof Features

Porch Features

Shape:

Porch Width:

Materials:

Shape:

Construction Method:

Exterior Walls:

Foundation:

Significant Architectural Features:

Approximately 300 headstones, marble and granit, facing in general E direction; 1 stuccoed mausoleum; 1879 oldest marker noted, established 1880; also known as Greer City Cemetery; boxwoods and crape myrtle; csa and Masonic markers noted; Noted family names: Cannon, Wyatt, Davenport, Davis, Gorman, Walker, and Marchant; just SE of newer Church

Alterations:

Architect(s)/Builder(s):

Historical Information

Historical Information:

Source of Information:

Digital Photo ID(s): 04295001.tif



Program Management

Recorded by: Brockington; Sheldon Owens

Date Recorded: 3/31/2017

Statewide Survey of Historic Properties
State Historic Preservation Office
South Carolina Department of Archives and History
8301 Parklane Rd.
Columbia, SC 29223-4905 (803) 896-6100

Control Number: U / 45 / 4296
Status County No Site No
Quad Name: Greer
Tax Map No.: G021000100800

Intensive Documentation Form

Identification

Historic Name: Unidentified House

Common Name:

Address/Location: 110 Jason St

City: Greer County: Greenville

Vicinity of:

Ownership: Private Category: building

Historical Use: Domestic

Current Use: Domestic

National Register of Historic Places Information

SHPO National Register Determination: Not Eligible

Notes on National Register Status:

Other Designation:

Property Description

Construction Date: C. 1930s Commercial Form: Stories: 1 story

Alteration Date: Historic Core Shape: rectangular

Roof Features

Porch Features

Shape: gable, end to front

Porch Width: facade

Materials: composition shingle

Shape: gable

Construction Method: frame

Exterior Walls: German or Novelty siding

Foundation: brick

Significant Architectural Features:

Bungalow w Craftsman elements; battered wood posts atop brick posts and knee walls w decorative concrete caps; rafter ends exposed; beam ends and brackets; surround w flat pediment; wood frame and fixed lights door; 4/1 dhs windows, some paired; gable projection; brick chimney on side exterior

Alterations:

Architect(s)/Builder(s):

Historical Information

Historical Information:

Source of Information:

Digital Photo ID(s): 04296001.tif



Program Management

Recorded by: Brockington; Sheldon Owens

Date Recorded: 3/31/2017

Statewide Survey of Historic Properties
State Historic Preservation Office
South Carolina Department of Archives and History
8301 Parklane Rd.
Columbia, SC 29223-4905 (803) 896-6100

Control Number: U / 45 / 4297
Status County No Site No
Quad Name: Greer
Tax Map No.: G029001101300

Intensive Documentation Form

Identification

Historic Name: Unidentified House

Common Name:

Address/Location: 103 Jason St

City: Greer

County: Greenville

Vicinity of:

Ownership: Private

Category: building

Historical Use: Domestic

Current Use: Domestic

National Register of Historic Places Information

SHPO National Register Determination: Not Eligible

Notes on National Register Status:

Other Designation:

Property Description

Construction Date: C. 1940s

Commercial Form:

Stories: 1 story

Alteration Date:

Historic Core Shape: rectangular

Roof Features

Porch Features

Shape: cross gable

Porch Width: entrance bay only

Materials: composition shingle

Shape: gable

Construction Method: frame

Exterior Walls: synthetic siding

Foundation: brick

Significant Architectural Features:

Synthetic fluted columns; cornice returns; shed projection w 2d entry from porch; 6/1 dhs windows; gable projection; brick chimney on ridge

Alterations: Doors; porch; siding

Architect(s)/Builder(s):

Historical Information

Historical Information:

Source of Information:

Digital Photo ID(s): 04297001.tif



Program Management

Recorded by: Brockington; Sheldon Owens

Date Recorded: 3/31/2017

Statewide Survey of Historic Properties
State Historic Preservation Office
South Carolina Department of Archives and History
8301 Parklane Rd.
Columbia, SC 29223-4905 (803) 896-6100

Control Number: U / 45 / 4298
Status County No Site No
Quad Name: Greer
Tax Map No.: G029001101400

Intensive Documentation Form

Identification

Historic Name: J.H. Walker House

Common Name:

Address/Location: 200 N Main St

City: Greer

County: Greenville

Vicinity of:

Ownership: Private

Category: building

Historical Use: Domestic

Current Use: Domestic

National Register of Historic Places Information

SHPO National Register Determination: Not Eligible

Notes on National Register Status:

Other Designation:

Property Description

Construction Date: C. 1920s

Commercial Form:

Stories: 1 1/2 stories

Alteration Date:

Historic Core Shape: rectangular

Roof Features

Porch Features

Shape: cross gable

Porch Width: entrance bay only

Materials: composition shingle

Shape: engaged

Construction Method: frame

Exterior Walls: brick veneer

Foundation: not visible

Significant Architectural Features:

Tudor elements; steep pitch; round arch recessed entry w round arch wood door w round fixed molded glass lights; decorative stone detailing around entry; decorative brick chimney incorporated into facade next to entry; gable wall dormer; 6/6 dhs windows, some paired; hip side porch; rear gable addition

Alterations: Addition

Architect(s)/Builder(s):

Historical Information

Historical Information:

Source of Information:

Digital Photo ID(s): 04298001.tif



Program Management

Recorded by: Brockington; Sheldon Owens

Date Recorded: 3/31/2017

Statewide Survey of Historic Properties
State Historic Preservation Office
South Carolina Department of Archives and History
8301 Parklane Rd.
Columbia, SC 29223-4905 (803) 896-6100

Control Number: U / 45 / 4299
Status County No Site No
Quad Name: Greer
Tax Map No.: G022000401200

Intensive Documentation Form

Identification

Historic Name: Unidentified House

Common Name:

Address/Location: 103 W Arlington Ave

City: Greer County: Greenville

Vicinity of:

Ownership: Private Category: building

Historical Use: Domestic

Current Use: Domestic

National Register of Historic Places Information

SHPO National Register Determination: Contributes to Eligible District

Notes on National Register Status:

Other Designation:

Property Description

Construction Date: C. 1940 Commercial Form: Stories: 1 story

Alteration Date: Historic Core Shape: rectangular

Roof Features

Porch Features

Shape: cross gable

Porch Width: entrance bay only

Materials: composition shingle

Shape: gable

Construction Method: frame

Exterior Walls: brick veneer

Foundation: not visible

Significant Architectural Features:

Tudor elements; round arch porch w cornice returns; wood panel door w fan light; gable wall dormer; gable projection end porch w basket handle arches; paired windows; brick chimney in rear slope; rear hip addition

Alterations: Windows; addition

Architect(s)/Builder(s):

Historical Information

Historical Information:

Source of Information:

Digital Photo ID(s): 04299001.tif



Program Management

Recorded by: Brockington; Sheldon Owens

Date Recorded: 3/31/2017

Statewide Survey of Historic Properties
State Historic Preservation Office
South Carolina Department of Archives and History
8301 Parklane Rd.
Columbia, SC 29223-4905 (803) 896-6100

Control Number: U / 45 / 4300
Status County No Site No
Quad Name: Greer
Tax Map No.: G022000102200

Intensive Documentation Form

Identification

Historic Name: Unidentified House

Common Name:

Address/Location: 202 W Arlington Ave

City: Greer County: Greenville

Vicinity of:

Ownership: Private Category: building

Historical Use: Domestic

Current Use: Domestic

National Register of Historic Places Information

SHPO National Register Determination: Contributes to Eligible District

Notes on National Register Status:

Other Designation:

Property Description

Construction Date: C. 1940s Commercial Form: Stories: 1 story

Alteration Date: Historic Core Shape: rectangular

Roof Features

Shape: gable, lateral

Materials: composition shingle

Porch Features

Porch Width: facade

Shape: engaged

Construction Method: frame

Exterior Walls: brick veneer

Foundation: not visible

Significant Architectural Features:

Square wood supports; louver wood storm door; gable projection; 6/6 dhs windows in 2s and 3s; brick chimney on end exterior

Alterations:

Architect(s)/Builder(s):

Historical Information

Historical Information:

Source of Information:

Digital Photo ID(s): 04300001.tif



Program Management

Recorded by: Brockington; Sheldon Owens

Date Recorded: 3/31/2017

Statewide Survey of Historic Properties
State Historic Preservation Office
South Carolina Department of Archives and History
8301 Parklane Rd.
Columbia, SC 29223-4905 (803) 896-6100

Control Number: U / 45 / 4301
Status County No Site No
Quad Name: Greer
Tax Map No.: G022000102100

Intensive Documentation Form

Identification

Historic Name: James Hannah House

Common Name:

Address/Location: 200 W Arlington Ave

City: Greer County: Greenville

Vicinity of:

Ownership: Private Category: building

Historical Use: Domestic

Current Use: Domestic

National Register of Historic Places Information

SHPO National Register Determination: Contributes to Eligible District

Notes on National Register Status:

Other Designation:

Property Description

Construction Date: 1939 Commercial Form: Stories: 1 story

Alteration Date: Historic Core Shape: T

Roof Features

Shape: cross gable

Materials: composition shingle

Porch Features

Porch Width: entrance bay only

Shape: gable

Construction Method: frame

Exterior Walls: brick veneer

Foundation: not visible

Significant Architectural Features:

Round arch entry porch; wood panel door; cornice returns; gable projections; end porch w brick supports; 6/6 dhs windows in 3s and 2s; brick chimney on ridge

Alterations:

Architect(s)/Builder(s):

Historical Information

Historical Information:

Source of Information: Application form and correspondence

Digital Photo ID(s): 04301001.tif



Program Management

Recorded by: Brockington; Sheldon Owens

Date Recorded: 3/31/2017

Statewide Survey of Historic Properties
State Historic Preservation Office
South Carolina Department of Archives and History
8301 Parklane Rd.
Columbia, SC 29223-4905 (803) 896-6100

Control Number: U / 45 / 4302
Status County No Site No
Quad Name: Greer
Tax Map No.: G022000300500

Intensive Documentation Form

Identification

Historic Name: Unidentified House

Common Name:

Address/Location: 104 W Arlington Ave

City: Greer County: Greenville

Vicinity of:

Ownership: Private Category: building

Historical Use: Domestic

Current Use: Domestic

National Register of Historic Places Information

SHPO National Register Determination: Contributes to Eligible District

Notes on National Register Status:

Other Designation:

Property Description

Construction Date: 1939 Commercial Form: Stories: 1 story

Alteration Date: Historic Core Shape: rectangular

Roof Features

Porch Features

Shape: gable, lateral

Porch Width: facade

Materials: composition shingle

Shape: shed

Construction Method: frame

Exterior Walls: synthetic siding

Foundation: brick

Significant Architectural Features:

Fluted synthetic columns; wood batten door w fixed light; gable projection; brick chimney in front slope; gable wing and rear additions

Alterations: Windows; porch; additions; siding

Architect(s)/Builder(s):

Historical Information

Historical Information:

Source of Information:

Digital Photo ID(s): 04302001.tif



Program Management

Recorded by: Brockington; Sheldon Owens

Date Recorded: 3/31/2017

Statewide Survey of Historic Properties
State Historic Preservation Office
South Carolina Department of Archives and History
8301 Parklane Rd.
Columbia, SC 29223-4905 (803) 896-6100

Control Number: U / 45 / 4303
Status County No Site No
Quad Name: Greer
Tax Map No.: G022000300400

Intensive Documentation Form

Identification

Historic Name: Unidentified House

Common Name:

Address/Location: 102 W Arlington Ave

City: Greer County: Greenville

Vicinity of:

Ownership: Private Category: building

Historical Use: Domestic

Current Use: Domestic

National Register of Historic Places Information

SHPO National Register Determination: Contributes to Eligible District

Notes on National Register Status:

Other Designation:

Property Description

Construction Date: C. 1940s Commercial Form: Stories: 1 story

Alteration Date: Historic Core Shape: rectangular

Roof Features

Shape: gable, lateral

Materials: composition shingle

Porch Features

Porch Width: entrance bay only

Shape: gable

Construction Method: frame

Exterior Walls: brick veneer

Foundation: not visible

Significant Architectural Features:

Tudor elements; entry porch w round arch ; cornice returns; gable projection; engaged end porch enclosed w louver windows; windows in 2s and 3s; brick chimney in front slope

Alterations:

Architect(s)/Builder(s):

Historical Information

Historical Information:

Source of Information:

Digital Photo ID(s): 04303001.tif



Program Management

Recorded by: Brockington; Sheldon Owens

Date Recorded: 3/31/2017

Statewide Survey of Historic Properties
State Historic Preservation Office
South Carolina Department of Archives and History
8301 Parklane Rd.
Columbia, SC 29223-4905 (803) 896-6100

Control Number: U / 45 / 4304
Status County No Site No
Quad Name: Greer
Tax Map No.: G023000100600

Intensive Documentation Form

Identification

Historic Name: Unidentified House

Common Name:

Address/Location: 102 Brannon Ave

City: Greer

County: Greenville

Vicinity of:

Ownership: Private

Category: building

Historical Use: Domestic

Current Use: Domestic

National Register of Historic Places Information

SHPO National Register Determination: Not Eligible

Notes on National Register Status:

Other Designation:

Property Description

Construction Date: C. 1950

Commercial Form:

Stories: 1 story

Alteration Date:

Historic Core Shape: rectangular

Roof Features

Porch Features

Shape: hip

Porch Width: facade

Materials: composition shingle

Shape: engaged

Construction Method: frame

Exterior Walls: asbestos shingle

Foundation: not visible

Significant Architectural Features:

Corner entry porch w brick support; wood panel door; 2/2 dhs and fixed windows; brick chimney on ridge; wide overhang

Alterations:

Architect(s)/Builder(s):

Historical Information

Historical Information:

Source of Information:

Digital Photo ID(s): 04304001.tif



Program Management

Recorded by: Brockington; Sheldon Owens

Date Recorded: 3/31/2017

Statewide Survey of Historic Properties
State Historic Preservation Office
South Carolina Department of Archives and History
8301 Parklane Rd.
Columbia, SC 29223-4905 (803) 896-6100

Control Number: U / 45 / 4305
Status County No Site No
Quad Name: Greer
Tax Map No.: G023000100600

Intensive Documentation Form

Identification

Historic Name: Unidentified House

Common Name:

Address/Location: 104 Brannon Ave

City: Greer

County: Greenville

Vicinity of:

Ownership: Private

Category: building

Historical Use: Domestic

Current Use: Domestic

National Register of Historic Places Information

SHPO National Register Determination: Not Eligible

Notes on National Register Status:

Other Designation:

Property Description

Construction Date: C. 1940s

Commercial Form:

Stories: 1 story

Alteration Date:

Historic Core Shape: rectangular

Roof Features

Porch Features

Shape: hip

Porch Width: full facade

Materials: composition shingle

Shape: engaged

Construction Method: frame

Exterior Walls: asbestos shingle

Foundation: brick

Significant Architectural Features:

Porch enclosed; bungalow; gable vents ; 2/2 dhs windows, some paired; brick chimney on ridge

Alterations: Porch

Architect(s)/Builder(s):

Historical Information

Historical Information:

Source of Information:

Digital Photo ID(s): 04305001.tif



Program Management

Recorded by: Brockington; Sheldon Owens

Date Recorded: 3/31/2017

Statewide Survey of Historic Properties
State Historic Preservation Office
South Carolina Department of Archives and History
8301 Parklane Rd.
Columbia, SC 29223-4905 (803) 896-6100

Control Number: U / 45 / 4306
Status County No Site No
Quad Name: Greer
Tax Map No.: G015001001000

Intensive Documentation Form

Identification

Historic Name: Unidentified House

Common Name:

Address/Location: 208 Lanford St

City: Greer

County: Greenville

Vicinity of:

Ownership: Private

Category: building

Historical Use: Domestic

Current Use: Domestic

National Register of Historic Places Information

SHPO National Register Determination: Not Eligible

Notes on National Register Status:

Other Designation:

Property Description

Construction Date: C. 1957

Commercial Form:

Stories: 1 story

Alteration Date:

Historic Core Shape: rectangular

Roof Features

Porch Features

Shape: gable, lateral

Porch Width: entrance bay only

Materials: composition shingle

Shape: gable

Construction Method: frame

Exterior Walls: asbestos shingle

Foundation: concrete block

Significant Architectural Features:

Square wood supports; wood panel door w fan lights; end porch; gable projections; picture window w decorative fixed lights; 2/2 dhs windows, some paired; 2 brick chimneys, rear slope and end exterior within porch; metal awnings

Alterations:

Architect(s)/Builder(s):

Historical Information

Historical Information:

Source of Information: Current Owner

Digital Photo ID(s): 04306001.tif



Program Management

Recorded by: Brockington; Sheldon Owens

Date Recorded: 3/31/2017

Statewide Survey of Historic Properties
State Historic Preservation Office
South Carolina Department of Archives and History
8301 Parklane Rd.
Columbia, SC 29223-4905 (803) 896-6100

Control Number: U / 45 / 4307
Status County No Site No
Quad Name: Greer
Tax Map No.: G015000901000

Intensive Documentation Form

Identification

Historic Name: Unidentified House

Common Name:

Address/Location: 100 Belton Ave

City: Greer

County: Greenville

Vicinity of:

Ownership: Private

Category: building

Historical Use: Domestic

Current Use: Domestic

National Register of Historic Places Information

SHPO National Register Determination: Not Eligible

Notes on National Register Status:

Other Designation:

Property Description

Construction Date: C. 1950s

Commercial Form:

Stories: 1 story

Alteration Date:

Historic Core Shape: rectangular

Roof Features

Porch Features

Shape: hip

Porch Width: entrance bay only

Materials: composition shingle

Shape: shed

Construction Method: frame

Exterior Walls: asbestos shingle

Foundation: basement

Significant Architectural Features:

Ranch; fluted synthetic columns; 3 part and paired windows; brick chimney in rear slope

Alterations:

Door; windows; porch

Architect(s)/Builder(s):

Historical Information

Historical Information:

Source of Information:

Digital Photo ID(s): 04307001.tif



Program Management

Recorded by: Brockington; Sheldon Owens

Date Recorded: 3/31/2017

Statewide Survey of Historic Properties
State Historic Preservation Office
South Carolina Department of Archives and History
8301 Parklane Rd.
Columbia, SC 29223-4905 (803) 896-6100

Control Number: U / 45 / 4308
Status County No Site No
Quad Name: Greer
Tax Map No.: G015000901101

Intensive Documentation Form

Identification

Historic Name: Unidentified House

Common Name:

Address/Location: 304 Lanford St

City: Greer

County: Greenville

Vicinity of:

Ownership: Private

Category: building

Historical Use: Domestic

Current Use: Domestic

National Register of Historic Places Information

SHPO National Register Determination: Not Eligible

Notes on National Register Status:

Other Designation:

Property Description

Construction Date: C. 1950

Commercial Form:

Stories: 1 story

Alteration Date:

Historic Core Shape: L

Roof Features

Porch Features

Shape: cross gable

Porch Width: facade

Materials: composition shingle

Shape: shed

Construction Method: frame

Exterior Walls: synthetic siding

Foundation: brick

Significant Architectural Features:

Gable front and wing; square wood supports and railing; wood panel door w fixed lights; 6/6 dhs windows, some paired; brick chimney on ridge

Alterations: Siding

Architect(s)/Builder(s):

Historical Information

Historical Information:

Source of Information:

Digital Photo ID(s): 04308001.tif



Program Management

Recorded by: Brockington; Sheldon Owens

Date Recorded: 3/31/2017

Statewide Survey of Historic Properties
State Historic Preservation Office
South Carolina Department of Archives and History
8301 Parklane Rd.
Columbia, SC 29223-4905 (803) 896-6100

Control Number: U / 45 / 4309
Status County No Site No
Quad Name: Greer
Tax Map No.: G015000901300

Intensive Documentation Form

Identification

Historic Name: Unidentified House

Common Name:

Address/Location: 306 Lanford St

City: Greer County: Greenville

Vicinity of:

Ownership: Private Category: building

Historical Use: Domestic

Current Use: Domestic

National Register of Historic Places Information

SHPO National Register Determination: Not Eligible

Notes on National Register Status:

Other Designation:

Property Description

Construction Date: C. 1950 Commercial Form: Stories: 1 story

Alteration Date: Historic Core Shape: L

Roof Features

Shape: cross gable

Materials: composition shingle

Porch Features

Porch Width: entrance bay only

Shape: shed

Construction Method: frame

Exterior Walls: synthetic siding

Foundation: brick

Significant Architectural Features:

Gable front and wing; decorative metal supports and railing; wood panel door; 3/1 dhs windows, 3 part and paired; 2 brick chimneys, ridge and side exterior; shed and rear gable additions; metal awnings

Alterations: Siding; additions

Architect(s)/Builder(s):

Historical Information

Historical Information:

Source of Information:

Digital Photo ID(s): 04309001.tif



Program Management

Recorded by: Brockington; Sheldon Owens

Date Recorded: 3/31/2017

Statewide Survey of Historic Properties
State Historic Preservation Office
South Carolina Department of Archives and History
8301 Parklane Rd.
Columbia, SC 29223-4905 (803) 896-6100

Control Number: U / 45 / 4310
Status County No Site No
Quad Name: Greer
Tax Map No.: G015000800600

Intensive Documentation Form

Identification

Historic Name: Unidentified House

Common Name:

Address/Location: 101 Barbare Ave

City: Greer

County: Greenville

Vicinity of:

Ownership: Private

Category: building

Historical Use: Domestic

Current Use: Domestic

National Register of Historic Places Information

SHPO National Register Determination: Not Eligible

Notes on National Register Status:

Other Designation:

Property Description

Construction Date: C. 1950

Commercial Form:

Stories: 1 story

Alteration Date:

Historic Core Shape: rectangular

Roof Features

Porch Features

Shape: gable, lateral

Porch Width: entrance bay only

Materials: composition shingle

Shape: engaged

Construction Method: frame

Exterior Walls: stone veneer

Foundation: basement

Significant Architectural Features:

Recessed entry w round arch; round top door w fixed round light; round vent; gable projections; 3 part and picture windows, hinged; end porches, 1 w posts, 1 w round arches; stone chimney on end exterior within porch

Alterations:

Some windows

Architect(s)/Builder(s):

Historical Information

Historical Information:

Source of Information:

Digital Photo ID(s): 04310001.tif



Program Management

Recorded by: Brockington; Sheldon Owens

Date Recorded: 3/31/2017

Statewide Survey of Historic Properties
State Historic Preservation Office
South Carolina Department of Archives and History
8301 Parklane Rd.
Columbia, SC 29223-4905 (803) 896-6100

Control Number: U / 45 / 4311
Status County No Site No
Quad Name: Greer
Tax Map No.: G015000800900

Intensive Documentation Form

Identification

Historic Name: Unidentified House

Common Name:

Address/Location: 406 Lanford St

City: Greer

County: Greenville

Vicinity of:

Ownership: Private

Category: building

Historical Use: Domestic

Current Use: Domestic

National Register of Historic Places Information

SHPO National Register Determination: Not Eligible

Notes on National Register Status:

Other Designation:

Property Description

Construction Date: C. 1950s

Commercial Form:

Stories: 1 story

Alteration Date:

Historic Core Shape: rectangular

Roof Features

Porch Features

Shape: gable, lateral

Porch Width: entrance bay only

Materials: composition shingle

Shape: shed

Construction Method: frame

Exterior Walls: synthetic siding

Foundation: brick

Significant Architectural Features:

Wood panel door; metal awning; 6/6 dhs windows

Alterations:

Porch; siding

Architect(s)/Builder(s):

Historical Information

Historical Information:

Source of Information:

Digital Photo ID(s): 04311001.tif



Program Management

Recorded by: Brockington; Sheldon Owens

Date Recorded: 3/31/2017

Statewide Survey of Historic Properties
State Historic Preservation Office
South Carolina Department of Archives and History
8301 Parklane Rd.
Columbia, SC 29223-4905 (803) 896-6100

Control Number: U / 45 / 4312
Status County No Site No
Quad Name: Greer
Tax Map No.: G015000801000

Intensive Documentation Form

Identification

Historic Name: Unidentified House

Common Name:

Address/Location: 408 Lanford St

City: Greer

County: Greenville

Vicinity of:

Ownership: Private

Category: building

Historical Use: Domestic

Current Use: Domestic

National Register of Historic Places Information

SHPO National Register Determination: Not Eligible

Notes on National Register Status:

Other Designation:

Property Description

Construction Date: C. 1950

Commercial Form:

Stories: 1 story

Alteration Date:

Historic Core Shape: rectangular

Roof Features

Porch Features

Shape: gable, lateral

Porch Width: entrance bay only

Materials: composition shingle

Shape: shed

Construction Method: frame

Exterior Walls: asbestos shingle

Foundation: stone

Significant Architectural Features:

Minimal Traditional elements; metal awning entry porch; wood panel door; 6/6 dhs windows, some paired; brick chimney on ridge

Alterations:

Architect(s)/Builder(s):

Historical Information

Historical Information:

Source of Information:

Digital Photo ID(s): 04312001.tif



Program Management

Recorded by: Brockington; Sheldon Owens

Date Recorded: 3/31/2017

Statewide Survey of Historic Properties
State Historic Preservation Office
South Carolina Department of Archives and History
8301 Parklane Rd.
Columbia, SC 29223-4905 (803) 896-6100

Control Number: U / 45 / 4313
Status County No Site No
Quad Name: Greer
Tax Map No.: G015000801300

Intensive Documentation Form

Identification

Historic Name: Unidentified House

Common Name:

Address/Location: 414 Lanford St

City: Greer

County: Greenville

Vicinity of:

Ownership: Private

Category: building

Historical Use: Domestic

Current Use: Domestic

National Register of Historic Places Information

SHPO National Register Determination: Not Eligible

Notes on National Register Status:

Other Designation:

Property Description

Construction Date: C. 1950s

Commercial Form:

Stories: 1 story

Alteration Date:

Historic Core Shape: rectangular

Roof Features

Porch Features

Shape: gable, lateral

Porch Width: entrance bay only

Materials: composition shingle

Shape: engaged

Construction Method: frame

Exterior Walls: brick veneer

Foundation: not visible

Significant Architectural Features:

Linear Ranch; square wood support; wood panel door; 6/6 dhs and 3 part windows; gable end garage w wood slat screen

Alterations:

Architect(s)/Builder(s):

Historical Information

Historical Information:

Source of Information:

Digital Photo ID(s): 04313001.tif



Program Management

Recorded by: Brockington; Sheldon Owens

Date Recorded: 3/31/2017

Statewide Survey of Historic Properties
State Historic Preservation Office
South Carolina Department of Archives and History
8301 Parklane Rd.
Columbia, SC 29223-4905 (803) 896-6100

Control Number: U / 45 / 4314
Status County No Site No
Quad Name: Greer
Tax Map No.: G015000700700

Intensive Documentation Form

Identification

Historic Name: Unidentified House

Common Name:

Address/Location: 407 Lanford St

City: Greer County: Greenville

Vicinity of:

Ownership: Private Category: building

Historical Use: Domestic

Current Use: Domestic

National Register of Historic Places Information

SHPO National Register Determination: Not Eligible

Notes on National Register Status:

Other Designation:

Property Description

Construction Date: C. 1950s Commercial Form: Stories: 1 story

Alteration Date: Historic Core Shape: rectangular

Roof Features

Porch Features

Shape: gable, end to front

Porch Width: entrance bay only

Materials: composition shingle

Shape: gable

Construction Method: frame

Exterior Walls: synthetic siding

Foundation: stuccoed masonry

Significant Architectural Features:

Square wood supports; gable projections; 2/2 dhs windows, some paired

Alterations: Siding

Architect(s)/Builder(s):

Historical Information

Historical Information:

Source of Information:

Digital Photo ID(s): 04314001.tif



Program Management

Recorded by: Brockington; Sheldon Owens

Date Recorded: 3/31/2017

Statewide Survey of Historic Properties
State Historic Preservation Office
South Carolina Department of Archives and History
8301 Parklane Rd.
Columbia, SC 29223-4905 (803) 896-6100

Control Number: U / 45 / 4315
Status County No Site No
Quad Name: Greer
Tax Map No.: G015000600200

Intensive Documentation Form

Identification

Historic Name: Unidentified House

Common Name:

Address/Location: 307 Lanford St

City: Greer County: Greenville

Vicinity of:

Ownership: Private Category: building

Historical Use: Domestic

Current Use: Domestic

National Register of Historic Places Information

SHPO National Register Determination: Not Eligible

Notes on National Register Status:

Other Designation:

Property Description

Construction Date: C. 1950 Commercial Form: Stories: 1 story

Alteration Date: Historic Core Shape: rectangular

Roof Features

Porch Features

Shape: gable, end to front

Porch Width: facade

Materials: composition shingle

Shape: gable

Construction Method: frame

Exterior Walls: synthetic siding

Foundation: brick pier with fill

Significant Architectural Features:

Turned wood supports; shed and gable rear additions

Alterations: Windows; door; siding; additions

Architect(s)/Builder(s):

Historical Information

Historical Information:

Source of Information:

Digital Photo ID(s): 04315001.tif



Program Management

Recorded by: Brockington; Sheldon Owens

Date Recorded: 3/31/2017

Statewide Survey of Historic Properties
State Historic Preservation Office
South Carolina Department of Archives and History
8301 Parklane Rd.
Columbia, SC 29223-4905 (803) 896-6100

Control Number: U / 45 / 4316
Status County No Site No
Quad Name: Greer
Tax Map No.: G015000600400

Intensive Documentation Form

Identification

Historic Name: Unidentified House

Common Name:

Address/Location: 301 Lanford St

City: Greer County: Greenville

Vicinity of:

Ownership: Private Category: building

Historical Use: Domestic

Current Use: Domestic

National Register of Historic Places Information

SHPO National Register Determination: Not Eligible

Notes on National Register Status:

Other Designation:

Property Description

Construction Date: C. 1950s Commercial Form: Stories: 1 story

Alteration Date: Historic Core Shape: rectangular

Roof Features

Porch Features

Shape: gable, lateral

Porch Width: facade

Materials: composition shingle

Shape: shed

Construction Method: frame

Exterior Walls: synthetic siding

Foundation: basement

Significant Architectural Features:

Turned wood supports and square railing; wood doors w fixed lights; 2 entries from porch; gable projections; 2/2 dhs windows, 3 part and paired; brick chimney in front slope; string of metal frame louver windows

Alterations: Siding

Architect(s)/Builder(s):

Historical Information

Historical Information:

Source of Information:

Digital Photo ID(s): 04316001.tif



Program Management

Recorded by: Brockington; Sheldon Owens

Date Recorded: 3/31/2017

Statewide Survey of Historic Properties
State Historic Preservation Office
South Carolina Department of Archives and History
8301 Parklane Rd.
Columbia, SC 29223-4905 (803) 896-6100

Control Number: U / 45 / 4317
Status County No Site No
Quad Name: Greer
Tax Map No.: G015000500101

Intensive Documentation Form

Identification

Historic Name: Unidentified House

Common Name:

Address/Location: 213 Lanford St

City: Greer

County: Greenville

Vicinity of:

Ownership: Private

Category: building

Historical Use: Domestic

Current Use: Domestic

National Register of Historic Places Information

SHPO National Register Determination: Not Eligible

Notes on National Register Status:

Other Designation:

Property Description

Construction Date: C. 1950s

Commercial Form:

Stories: 1 story

Alteration Date:

Historic Core Shape: L

Roof Features

Porch Features

Shape: cross gable

Porch Width:

Materials: composition shingle

Shape:

Construction Method: frame

Exterior Walls: brick veneer

Foundation: basement

Significant Architectural Features:

Ranch; entry stoop w decorative metal railing; wood panel door w fan light; paired windows

Alterations:

Windows

Architect(s)/Builder(s):

Historical Information

Historical Information:

Source of Information:

Digital Photo ID(s): 04317001.tif



Program Management

Recorded by: Brockington; Sheldon Owens

Date Recorded: 3/31/2017

Statewide Survey of Historic Properties
State Historic Preservation Office
South Carolina Department of Archives and History
8301 Parklane Rd.
Columbia, SC 29223-4905 (803) 896-6100

Control Number: U / 45 / 4318
Status County No Site No
Quad Name: Greer
Tax Map No.: G015000500300

Intensive Documentation Form

Identification

Historic Name: Unidentified House

Common Name:

Address/Location: 211 Lanford St

City: Greer

County: Greenville

Vicinity of:

Ownership: Private

Category: building

Historical Use: Domestic

Current Use: Domestic

National Register of Historic Places Information

SHPO National Register Determination: Not Eligible

Notes on National Register Status:

Other Designation:

Property Description

Construction Date: C. 1940

Commercial Form:

Stories: 1 story

Alteration Date:

Historic Core Shape: square

Roof Features

Porch Features

Shape: gable, end to front

Porch Width: facade

Materials: composition shingle

Shape: shed

Construction Method: frame

Exterior Walls: German or Novelty siding

Foundation: brick pier with fill

Significant Architectural Features:

Square wood supports; wood panel door; exposed rafter ends; 6/6 dhs windows, some paired; 2 brick chimneys on ridge

Alterations:

Architect(s)/Builder(s):

Historical Information

Historical Information:

Source of Information:

Digital Photo ID(s): 04318001.tif



Program Management

Recorded by: Brockington; Sheldon Owens

Date Recorded: 3/31/2017

Statewide Survey of Historic Properties
State Historic Preservation Office
South Carolina Department of Archives and History
8301 Parklane Rd.
Columbia, SC 29223-4905 (803) 896-6100

Control Number: U / 45 / 4319
Status County No Site No
Quad Name: Greer
Tax Map No.: G015000500400

Intensive Documentation Form

Identification

Historic Name: Unidentified House

Common Name:

Address/Location: 209 Lanford St

City: Greer

County: Greenville

Vicinity of:

Ownership: Private

Category: building

Historical Use: Domestic

Current Use: Domestic

National Register of Historic Places Information

SHPO National Register Determination: Not Eligible

Notes on National Register Status:

Other Designation:

Property Description

Construction Date: C. 1940s

Commercial Form:

Stories: 1 story

Alteration Date:

Historic Core Shape: rectangular

Roof Features

Porch Features

Shape: gable, end to front

Porch Width: facade

Materials: other metal

Shape: gable

Construction Method: frame

Exterior Walls: synthetic siding

Foundation: brick pier with fill

Significant Architectural Features:

Battered wood posts atop brick piers; wood panel door; 2/2 dhs windows, some paired; side shed addition

Alterations:

Siding ; addition

Architect(s)/Builder(s):

Historical Information

Historical Information:

Source of Information:

Digital Photo ID(s): 04319001.tif



Program Management

Recorded by: Brockington; Sheldon Owens

Date Recorded: 3/31/2017

Statewide Survey of Historic Properties
State Historic Preservation Office
South Carolina Department of Archives and History
8301 Parklane Rd.
Columbia, SC 29223-4905 (803) 896-6100

Control Number: U / 45 / 4320
Status County No Site No
Quad Name: Greer
Tax Map No.: G015000500500

Intensive Documentation Form

Identification

Historic Name: Unidentified House

Common Name:

Address/Location: 205 Lanford St

City: Greer

County: Greenville

Vicinity of:

Ownership: Private

Category: building

Historical Use: Domestic

Current Use: Domestic

National Register of Historic Places Information

SHPO National Register Determination: Not Eligible

Notes on National Register Status:

Other Designation:

Property Description

Construction Date: C. 1940s

Commercial Form:

Stories: 1 story

Alteration Date:

Historic Core Shape: square

Roof Features

Porch Features

Shape: hip

Porch Width: facade

Materials: composition shingle

Shape: shed

Construction Method: frame

Exterior Walls: brick veneer

Foundation: not visible

Significant Architectural Features:

Decorative metal supports; wood panel door w fixed lights; gable and hip projections; 2/2 dhs windows; stuccoed chimney in side slope, brick chimney in rear slope of projection

Alterations:

Additions; porch

Architect(s)/Builder(s):

Historical Information

Historical Information:

Source of Information:

Digital Photo ID(s): 04320001.tif



Program Management

Recorded by: Brockington; Sheldon Owens

Date Recorded: 3/31/2017

Statewide Survey of Historic Properties
State Historic Preservation Office
South Carolina Department of Archives and History
8301 Parklane Rd.
Columbia, SC 29223-4905 (803) 896-6100

Control Number: U / 45 / 4321
Status County No Site No
Quad Name: Greer
Tax Map No.: G015000500701

Intensive Documentation Form

Identification

Historic Name: Unidentified House

Common Name:

Address/Location: 203 Lanford St

City: Greer

County: Greenville

Vicinity of:

Ownership: Private

Category: building

Historical Use: Domestic

Current Use: Domestic

National Register of Historic Places Information

SHPO National Register Determination: Not Eligible

Notes on National Register Status:

Other Designation:

Property Description

Construction Date: C. 1940s

Commercial Form:

Stories: 1 story

Alteration Date:

Historic Core Shape: square

Roof Features

Porch Features

Shape: hip

Porch Width: facade

Materials: composition shingle

Shape: hip

Construction Method: frame

Exterior Walls: synthetic siding

Foundation: brick pier with fill

Significant Architectural Features:

Square wood supports; 6/6 dhs windows; stuccoed chimney in side slope

Alterations:

Door; siding

Architect(s)/Builder(s):

Historical Information

Historical Information:

Source of Information:

Digital Photo ID(s): 04321001.tif



Program Management

Recorded by: Brockington; Sheldon Owens

Date Recorded: 3/31/2017

Statewide Survey of Historic Properties
State Historic Preservation Office
South Carolina Department of Archives and History
8301 Parklane Rd.
Columbia, SC 29223-4905 (803) 896-6100

Control Number: U / 45 / 4322
Status County No Site No
Quad Name: Greer
Tax Map No.: G023000201200

Intensive Documentation Form

Identification

Historic Name: Unidentified House

Common Name:

Address/Location: 102 Lanford St

City: Greer County: Greenville

Vicinity of:

Ownership: Private Category: building

Historical Use: Domestic

Current Use: Domestic

National Register of Historic Places Information

SHPO National Register Determination: Contributes to Eligible District

Notes on National Register Status:

Other Designation:

Property Description

Construction Date: C. 1940s Commercial Form: Stories: 1 story

Alteration Date: Historic Core Shape: rectangular

Roof Features

Porch Features

Shape: gable, end to front

Porch Width: facade

Materials: composition shingle

Shape: gable

Construction Method: frame

Exterior Walls: synthetic siding

Foundation: brick

Significant Architectural Features:

Bungalow; decorative metal supports and railing; side entry stoop; 6/6 dhs windows, some paired; brick chimney on ridge

Alterations: Door; siding

Architect(s)/Builder(s):

Historical Information

Historical Information:

Source of Information:

Digital Photo ID(s): 04322001.tif



Program Management

Recorded by: Brockington; Sheldon Owens

Date Recorded: 3/31/2017

Statewide Survey of Historic Properties
State Historic Preservation Office
South Carolina Department of Archives and History
8301 Parklane Rd.
Columbia, SC 29223-4905 (803) 896-6100

Control Number: U / 45 / 4323
Status County No Site No
Quad Name: Greer
Tax Map No.: G023000201100

Intensive Documentation Form

Identification

Historic Name: Unidentified House

Common Name:

Address/Location: 100 Lanford St

City: Greer County: Greenville

Vicinity of:

Ownership: Private Category: building

Historical Use: Domestic

Current Use: Domestic

National Register of Historic Places Information

SHPO National Register Determination: Contributes to Eligible District

Notes on National Register Status:

Other Designation:

Property Description

Construction Date: C. 1940s Commercial Form: Stories: 1 story

Alteration Date: Historic Core Shape: rectangular

Roof Features

Porch Features

Shape: gable, end to front

Porch Width: facade

Materials: composition shingle

Shape: gable

Construction Method: frame

Exterior Walls: synthetic siding

Foundation: brick pier with fill

Significant Architectural Features:

Decorative metal supports and railing; exposed rafter ends; paired windows; brick chimney on ridge

Alterations: Windows; door; siding

Architect(s)/Builder(s):

Historical Information

Historical Information:

Source of Information:

Digital Photo ID(s): 04323001.tif



Program Management

Recorded by: Brockington; Sheldon Owens

Date Recorded: 3/31/2017

Statewide Survey of Historic Properties
State Historic Preservation Office
South Carolina Department of Archives and History
8301 Parklane Rd.
Columbia, SC 29223-4905 (803) 896-6100

Control Number: U / 45 / 4324
Status County No Site No
Quad Name: Greer
Tax Map No.: G023000201300

Intensive Documentation Form

Identification

Historic Name: Unidentified House

Common Name:

Address/Location: 104 Lanford St

City: Greer

County: Greenville

Vicinity of:

Ownership: Private

Category: building

Historical Use: Domestic

Current Use: Domestic

National Register of Historic Places Information

SHPO National Register Determination: Contributes to Eligible District

Notes on National Register Status:

Other Designation:

Property Description

Construction Date: C. 1940s

Commercial Form:

Stories: 1 story

Alteration Date:

Historic Core Shape: rectangular

Roof Features

Porch Features

Shape: cross gable

Porch Width: facade

Materials: composition shingle

Shape: shed

Construction Method: frame

Exterior Walls: asbestos shingle

Foundation: stuccoed masonry

Significant Architectural Features:

Decorative metal supports and railing; metal awning porch; exposed rafter ends; gable vents; paired windows; brick chimney on end exterior

Alterations: Porch; door; windows

Architect(s)/Builder(s):

Historical Information

Historical Information:

Source of Information:

Digital Photo ID(s): 04324001.tif



Program Management

Recorded by: Brockington; Sheldon Owens

Date Recorded: 3/31/2017

Statewide Survey of Historic Properties
State Historic Preservation Office
South Carolina Department of Archives and History
8301 Parklane Rd.
Columbia, SC 29223-4905 (803) 896-6100

Control Number: U / 45 / 4325
Status County No Site No
Quad Name: Greer
Tax Map No.: G015000200700

Intensive Documentation Form

Identification

Historic Name: Unidentified House

Common Name:

Address/Location: 203 Green St

City: Greer County: Greenville

Vicinity of:

Ownership: Private Category: building

Historical Use: Domestic

Current Use: Domestic

National Register of Historic Places Information

SHPO National Register Determination: Contributes to Eligible District

Notes on National Register Status:

Other Designation:

Property Description

Construction Date: C. 1920 Commercial Form: Stories: 1 story

Alteration Date: Historic Core Shape: rectangular

Roof Features

Porch Features

Shape: hip

Porch Width: full facade

Materials: composition shingle

Shape: engaged

Construction Method: frame

Exterior Walls: synthetic siding

Foundation: stuccoed masonry

Significant Architectural Features:

Square wood supports and railing; wood panel door; 2/2 dhs windows; rear shed addition

Alterations: Siding; addition

Architect(s)/Builder(s):

Historical Information

Historical Information:

Source of Information:

Digital Photo ID(s): 04325001.tif



Program Management

Recorded by: Brockington; Sheldon Owens

Date Recorded: 4/1/2017

Statewide Survey of Historic Properties
State Historic Preservation Office
South Carolina Department of Archives and History
8301 Parklane Rd.
Columbia, SC 29223-4905 (803) 896-6100

Control Number: U / 45 / 4326
Status County No Site No
Quad Name: Greer
Tax Map No.: G015000200600

Intensive Documentation Form

Identification

Historic Name: Unidentified House

Common Name:

Address/Location: 205 Green St

City: Greer County: Greenville

Vicinity of:

Ownership: Private Category: building

Historical Use: Domestic

Current Use: Domestic

National Register of Historic Places Information

SHPO National Register Determination: Contributes to Eligible District

Notes on National Register Status:

Other Designation:

Property Description

Construction Date: C. 1920 Commercial Form: Stories: 1 story

Alteration Date: Historic Core Shape: rectangular

Roof Features

Porch Features

Shape: hip

Porch Width: full facade

Materials: composition shingle

Shape: engaged

Construction Method: frame

Exterior Walls: synthetic siding

Foundation: basement

Significant Architectural Features:

Square wood supports; historic replacement wood panel door; hip dormer; 6/6 dhs windows; brick chimney on ridge; side and rear shed and gable additions

Alterations: Siding; additions

Architect(s)/Builder(s):

Historical Information

Historical Information:

Source of Information:

Digital Photo ID(s): 04326001.tif



Program Management

Recorded by: Brockington; Sheldon Owens

Date Recorded: 4/1/2017

Statewide Survey of Historic Properties
State Historic Preservation Office
South Carolina Department of Archives and History
8301 Parklane Rd.
Columbia, SC 29223-4905 (803) 896-6100

Control Number: U / 45 / 4327
Status County No Site No
Quad Name: Greer
Tax Map No.: G015000400302

Intensive Documentation Form

Identification

Historic Name: Unidentified House

Common Name:

Address/Location: 202 Green St

City: Greer County: Greenville

Vicinity of:

Ownership: Private Category: building

Historical Use: Domestic

Current Use: Domestic

National Register of Historic Places Information

SHPO National Register Determination: Contributes to Eligible District

Notes on National Register Status:

Other Designation:

Property Description

Construction Date: C. 1950 Commercial Form: Stories: 1 story

Alteration Date: Historic Core Shape: rectangular

Roof Features

Porch Features

Shape: gable, end to front

Porch Width: facade

Materials: composition shingle

Shape: gable

Construction Method: frame

Exterior Walls: synthetic siding

Foundation: stuccoed masonry

Significant Architectural Features:

Bungalow; square wood supports and railing

Alterations: Windows; door; siding

Architect(s)/Builder(s):

Historical Information

Historical Information:

Source of Information:

Digital Photo ID(s): 04327001.tif



Program Management

Recorded by: Brockington; Sheldon Owens

Date Recorded: 4/1/2017

Statewide Survey of Historic Properties
State Historic Preservation Office
South Carolina Department of Archives and History
8301 Parklane Rd.
Columbia, SC 29223-4905 (803) 896-6100

Control Number: U / 45 / 4328
Status County No Site No
Quad Name: Greer
Tax Map No.: G015000400304

Intensive Documentation Form

Identification

Historic Name: Unidentified House

Common Name:

Address/Location: 204 Green St

City: Greer County: Greenville

Vicinity of:

Ownership: Private Category: building

Historical Use: Domestic

Current Use: Domestic

National Register of Historic Places Information

SHPO National Register Determination: Contributes to Eligible District

Notes on National Register Status:

Other Designation:

Property Description

Construction Date: C. 1950 Commercial Form: Stories: 1 story

Alteration Date: Historic Core Shape: rectangular

Roof Features

Porch Features

Shape: gable, end to front

Porch Width: facade

Materials: composition shingle

Shape: gable

Construction Method: frame

Exterior Walls: synthetic siding

Foundation: stuccoed masonry

Significant Architectural Features:

Bungalow; square wood supports and railing; wood panel door w fixed lights; rear shed addition

Alterations: Windows; siding; addition

Architect(s)/Builder(s):

Historical Information

Historical Information:

Source of Information:

Digital Photo ID(s): 04328001.tif



Program Management

Recorded by: Brockington; Sheldon Owens

Date Recorded: 4/1/2017

Statewide Survey of Historic Properties
State Historic Preservation Office
South Carolina Department of Archives and History
8301 Parklane Rd.
Columbia, SC 29223-4905 (803) 896-6100

Control Number: U / 45 / 4329
Status County No Site No
Quad Name: Greer
Tax Map No.: G023000100100

Intensive Documentation Form

Identification

Historic Name: Unidentified House

Common Name:

Address/Location: 309 Pine St

City: Greer

County: Greenville

Vicinity of:

Ownership: Private

Category: building

Historical Use: Domestic

Current Use: Domestic

National Register of Historic Places Information

SHPO National Register Determination: Not Eligible

Notes on National Register Status:

Other Designation:

Property Description

Construction Date: C. 1950s

Commercial Form:

Stories: 1 story

Alteration Date:

Historic Core Shape: rectangular

Roof Features

Porch Features

Shape: gable, lateral

Porch Width: entrance bay only

Materials: composition shingle

Shape: shed

Construction Method: frame

Exterior Walls: asbestos shingle

Foundation: brick

Significant Architectural Features:

Minimal Traditional elements; metal supports, awning and railing; wood panel door w fixed lights; 2/2 dhs windows; gable projection; brick chimney on ridge

Alterations:

Architect(s)/Builder(s):

Historical Information

Historical Information:

Source of Information:

Digital Photo ID(s): 04329001.tif



Program Management

Recorded by: Brockington; Sheldon Owens

Date Recorded: 4/1/2017

Statewide Survey of Historic Properties
State Historic Preservation Office
South Carolina Department of Archives and History
8301 Parklane Rd.
Columbia, SC 29223-4905 (803) 896-6100

Control Number: U / 45 / 4330
Status County No Site No
Quad Name: Greer
Tax Map No.: G023000100200

Intensive Documentation Form

Identification

Historic Name: Unidentified House

Common Name:

Address/Location: 307 Pine St

City: Greer

County: Greenville

Vicinity of:

Ownership: Private

Category: building

Historical Use: Domestic

Current Use: Domestic

National Register of Historic Places Information

SHPO National Register Determination: Not Eligible

Notes on National Register Status:

Other Designation:

Property Description

Construction Date: C. 1950s

Commercial Form:

Stories: 1 story

Alteration Date:

Historic Core Shape: rectangular

Roof Features

Porch Features

Shape: gable, lateral

Porch Width: entrance bay only

Materials: composition shingle

Shape: gable

Construction Method: frame

Exterior Walls: asbestos shingle

Foundation: brick

Significant Architectural Features:

Minimal Traditional elements; square wood supports and metal railing; wood panel door w fixed lights; 8/8 dhs windows; brick chimney in front slope

Alterations:

Architect(s)/Builder(s):

Historical Information

Historical Information:

Source of Information:

Digital Photo ID(s): 04330001.tif



Program Management

Recorded by: Brockington; Sheldon Owens

Date Recorded: 4/1/2017

Statewide Survey of Historic Properties
State Historic Preservation Office
South Carolina Department of Archives and History
8301 Parklane Rd.
Columbia, SC 29223-4905 (803) 896-6100

Control Number: U / 45 / 4331
Status County No Site No
Quad Name: Greer
Tax Map No.: G023000100300

Intensive Documentation Form

Identification

Historic Name: Unidentified House

Common Name:

Address/Location: 305 Pine St

City: Greer

County: Greenville

Vicinity of:

Ownership: Private

Category: building

Historical Use: Domestic

Current Use: Domestic

National Register of Historic Places Information

SHPO National Register Determination: Not Eligible

Notes on National Register Status:

Other Designation:

Property Description

Construction Date: C. 1950

Commercial Form:

Stories: 1 story

Alteration Date:

Historic Core Shape: L

Roof Features

Porch Features

Shape: cross gable

Porch Width: facade

Materials: composition shingle

Shape: shed

Construction Method: frame

Exterior Walls: asbestos shingle

Foundation: brick

Significant Architectural Features:

Gable front and wing; decorative metal supports and railing, screened; 6/6 dhs windows, some paired; 2 brick chimneys, end exterior and ridge; rear shed addition

Alterations: Addition

Architect(s)/Builder(s):

Historical Information

Historical Information:

Source of Information:

Digital Photo ID(s): 04331001.tif



Program Management

Recorded by: Brockington; Sheldon Owens

Date Recorded: 4/1/2017

Statewide Survey of Historic Properties
State Historic Preservation Office
South Carolina Department of Archives and History
8301 Parklane Rd.
Columbia, SC 29223-4905 (803) 896-6100

Control Number: U / 45 / 4332
Status County No Site No
Quad Name: Greer
Tax Map No.: G023000200100

Intensive Documentation Form

Identification

Historic Name: Unidentified House

Common Name:

Address/Location: 213 Pine St
213 Pine St

City: Greer County: Greenville

Vicinity of:

Ownership: Private Category: building

Historical Use: Domestic

Current Use: Domestic

National Register of Historic Places Information

SHPO National Register Determination: Contributes to Eligible District

Notes on National Register Status:

Other Designation:

Property Description

Construction Date: C. 1950s Commercial Form: Stories: 1 story

Alteration Date: Historic Core Shape: rectangular

Roof Features

Shape: gable, lateral

Materials: composition shingle

Porch Features

Porch Width: entrance bay only

Shape: shed

Construction Method: frame

Exterior Walls: synthetic siding

Foundation: brick

Significant Architectural Features:

Stoop porch w metal awning and decorative railing; wood panel door; decorative stepped brick chimney on exterior next to entry; gable projection; 6/6 and 4/4 dhs windows in 2s and 3s

Alterations: Siding

Architect(s)/Builder(s):

Historical Information

Historical Information:

Source of Information:

Digital Photo ID(s): 04332001.tif



Program Management

Recorded by: Brockington; Sheldon Owens

Date Recorded: 4/1/2017

Statewide Survey of Historic Properties
State Historic Preservation Office
South Carolina Department of Archives and History
8301 Parklane Rd.
Columbia, SC 29223-4905 (803) 896-6100

Control Number: U / 45 / 4333
Status County No Site No
Quad Name: Greer
Tax Map No.: G023000200300

Intensive Documentation Form

Identification

Historic Name: Unidentified House

Common Name:

Address/Location: 209 Pine St

City: Greer County: Greenville

Vicinity of:

Ownership: Private Category: building

Historical Use: Domestic

Current Use: Domestic

National Register of Historic Places Information

SHPO National Register Determination: Contributes to Eligible District

Notes on National Register Status:

Other Designation:

Property Description

Construction Date: C. 1940s Commercial Form: Stories: 1 story

Alteration Date: Historic Core Shape: rectangular

Roof Features

Porch Features

Shape: gable, end to front

Porch Width: facade

Materials: composition shingle

Shape: gable

Construction Method: frame

Exterior Walls: synthetic siding

Foundation: brick

Significant Architectural Features:

Bungalow; battered wood posts atop brick piers; 4/1 dhs windows, some paired; exposed beam ends and brackets

Alterations: Door; siding

Architect(s)/Builder(s):

Historical Information

Historical Information:

Source of Information:

Digital Photo ID(s): 04333001.tif



Program Management

Recorded by: Brockington; Sheldon Owens

Date Recorded: 4/1/2017

Statewide Survey of Historic Properties
State Historic Preservation Office
South Carolina Department of Archives and History
8301 Parklane Rd.
Columbia, SC 29223-4905 (803) 896-6100

Control Number: U / 45 / 4334
Status County No Site No
Quad Name: Greer
Tax Map No.: G023000200400

Intensive Documentation Form

Identification

Historic Name: Unidentified House

Common Name:

Address/Location: 207 Pine St

City: Greer County: Greenville

Vicinity of:

Ownership: Private Category: building

Historical Use: Domestic

Current Use: Domestic

National Register of Historic Places Information

SHPO National Register Determination: Contributes to Eligible District

Notes on National Register Status:

Other Designation:

Property Description

Construction Date: C. 1940s Commercial Form: Stories: 1 story

Alteration Date: Historic Core Shape: rectangular

Roof Features

Shape: gable, end to front

Materials: composition shingle

Porch Features

Porch Width: facade and left elevation

Shape: hip

Construction Method: frame

Exterior Walls: synthetic siding

Foundation: brick

Significant Architectural Features:

Bungalow w Craftsman elements; battered wood posts atop brick piers; square wood balustrade; fluted surround w medallions; wood panel door; exposed beam ends and brackets; 4/1 dhs windows, some paired; brick chimney on side; rear shed addition

Alterations: Siding; addition

Architect(s)/Builder(s):

Historical Information

Historical Information:

Source of Information:

Digital Photo ID(s): 04334001.tif



Program Management

Recorded by: Brockington; Sheldon Owens

Date Recorded: 4/1/2017

Statewide Survey of Historic Properties
State Historic Preservation Office
South Carolina Department of Archives and History
8301 Parklane Rd.
Columbia, SC 29223-4905 (803) 896-6100

Control Number: U / 45 / 4335
Status County No Site No
Quad Name: Greer
Tax Map No.: G023000200500

Intensive Documentation Form

Identification

Historic Name: Unidentified House

Common Name:

Address/Location: 205 Pine St

City: Greer County: Greenville

Vicinity of:

Ownership: Private Category: building

Historical Use: Domestic

Current Use: Domestic

National Register of Historic Places Information

SHPO National Register Determination: Contributes to Eligible District

Notes on National Register Status:

Other Designation:

Property Description

Construction Date: C. 1940s Commercial Form: Stories: 1 story

Alteration Date: Historic Core Shape: rectangular

Roof Features

Porch Features

Shape: gable, end to front

Porch Width: facade

Materials: composition shingle

Shape: engaged

Construction Method: frame

Exterior Walls: asbestos shingle

Foundation: brick

Significant Architectural Features:

Bungalow w Craftsman elements; corner porch w square wood supports and railing; decorative wood frame and glass door; exposed rafter ends; decorative beam ends and brackets; 4/1 dhs windows, some paired

Alterations:

Architect(s)/Builder(s):

Historical Information

Historical Information:

Source of Information:

Digital Photo ID(s): 04335001.tif



Program Management

Recorded by: Brockington; Sheldon Owens

Date Recorded: 4/1/2017

Statewide Survey of Historic Properties
State Historic Preservation Office
South Carolina Department of Archives and History
8301 Parklane Rd.
Columbia, SC 29223-4905 (803) 896-6100

Control Number: U / 45 / 4336
Status County No Site No
Quad Name: Greer
Tax Map No.: G022001500300

Intensive Documentation Form

Identification

Historic Name: Unidentified House

Common Name:

Address/Location: 200 Pine St

City: Greer County: Greenville

Vicinity of:

Ownership: Private Category: building

Historical Use: Domestic

Current Use: Domestic

National Register of Historic Places Information

SHPO National Register Determination: Contributes to Eligible District

Notes on National Register Status:

Other Designation:

Property Description

Construction Date: C. 1950s Commercial Form: Stories: 1 story

Alteration Date: Historic Core Shape: rectangular

Roof Features

Porch Features

Shape: gable, lateral

Porch Width: facade

Materials: composition shingle

Shape: gable

Construction Method: frame

Exterior Walls: synthetic siding

Foundation: brick

Significant Architectural Features:

Turned wood supports and square wood railing; wood panel door w fixed lights; base of brick chimney still within porch; metal awning; brick chimney on ridge; paired windows; side and rear shed and gable additions

Alterations: Windows; porch; siding; additions

Architect(s)/Builder(s):

Historical Information

Historical Information:

Source of Information:

Digital Photo ID(s): 04336001.tif



Program Management

Recorded by: Brockington; Sheldon Owens

Date Recorded: 4/1/2017

Statewide Survey of Historic Properties
State Historic Preservation Office
South Carolina Department of Archives and History
8301 Parklane Rd.
Columbia, SC 29223-4905 (803) 896-6100

Control Number: U / 45 / 4337
Status County No Site No
Quad Name: Greer
Tax Map No.: G023000200600

Intensive Documentation Form

Identification

Historic Name: Unidentified House

Common Name:

Address/Location: 203 Pine St

City: Greer County: Greenville

Vicinity of:

Ownership: Private Category: building

Historical Use: Domestic

Current Use: Domestic

National Register of Historic Places Information

SHPO National Register Determination: Contributes to Eligible District

Notes on National Register Status:

Other Designation:

Property Description

Construction Date: C. 1940s Commercial Form: Stories: 1 story

Alteration Date: Historic Core Shape: rectangular

Roof Features

Porch Features

Shape: gable, end to front

Porch Width: facade

Materials: composition shingle

Shape: gable

Construction Method: frame

Exterior Walls: synthetic siding

Foundation: concrete block

Significant Architectural Features:

Bungalow; battered wood posts atop brick piers; wood panel door w fixed lights; brick chimney on ridge; rear shed addition

Alterations: Windows; siding; addition

Architect(s)/Builder(s):

Historical Information

Historical Information:

Source of Information:

Digital Photo ID(s): 04337001.tif



Program Management

Recorded by: Brockington; Sheldon Owens

Date Recorded: 4/1/2017

Statewide Survey of Historic Properties
State Historic Preservation Office
South Carolina Department of Archives and History
8301 Parklane Rd.
Columbia, SC 29223-4905 (803) 896-6100

Control Number: U / 45 / 4338
Status County No Site No
Quad Name: Greer
Tax Map No.: G023000200700

Intensive Documentation Form

Identification

Historic Name: Unidentified House

Common Name:

Address/Location: 201 Pine St

City: Greer County: Greenville

Vicinity of:

Ownership: Private Category: building

Historical Use: Domestic

Current Use: Domestic

National Register of Historic Places Information

SHPO National Register Determination: Contributes to Eligible District

Notes on National Register Status:

Other Designation:

Property Description

Construction Date: C. 1940s Commercial Form: Stories: 1 story

Alteration Date: Historic Core Shape: rectangular

Roof Features

Shape: gable, end to front

Materials: composition shingle

Porch Features

Porch Width: facade and left elevation

Shape: gable-on-hip or shed

Construction Method: frame

Exterior Walls: synthetic siding

Foundation: brick

Significant Architectural Features:

Bungalow; grouped wood and decorative metal supports atop brick piers; 2 entries from porch on adjacent facades due to corner lot; wood louver storm doors; 4/1 dhs windows, some paired; brick chimney on ridge; rear gable addition

Alterations: Siding; addition

Architect(s)/Builder(s):

Historical Information

Historical Information:

Source of Information:

Digital Photo ID(s): 04338001.tif



Program Management

Recorded by: Brockington; Sheldon Owens

Date Recorded: 4/1/2017

Statewide Survey of Historic Properties
State Historic Preservation Office
South Carolina Department of Archives and History
8301 Parklane Rd.
Columbia, SC 29223-4905 (803) 896-6100

Control Number: U / 45 / 4339
Status County No Site No
Quad Name: Greer
Tax Map No.: G023000400800

Intensive Documentation Form

Identification

Historic Name: Unidentified House

Common Name:

Address/Location: 501 W Arlington Ave

City: Greer County: Greenville

Vicinity of:

Ownership: Private Category: building

Historical Use: Domestic

Current Use: Domestic

National Register of Historic Places Information

SHPO National Register Determination: Contributes to Eligible District

Notes on National Register Status:

Other Designation:

Property Description

Construction Date: C. 1940s Commercial Form: Stories: 1 story

Alteration Date: Historic Core Shape: L

Roof Features

Shape: cross gable

Materials: composition shingle

Porch Features

Porch Width: entrance bay only

Shape: shed

Construction Method: frame

Exterior Walls: synthetic siding

Foundation: brick

Significant Architectural Features:

Gable front and wing; decorative metal supports and railing; wood panel door; enclosed end gable porch; 6/6 dhs windows, some paired; brick chimney on end within porch

Alterations: Siding

Architect(s)/Builder(s):

Historical Information

Historical Information:

Source of Information:

Digital Photo ID(s): 04339001.tif



Program Management

Recorded by: Brockington; Sheldon Owens

Date Recorded: 4/1/2017

Statewide Survey of Historic Properties
State Historic Preservation Office
South Carolina Department of Archives and History
8301 Parklane Rd.
Columbia, SC 29223-4905 (803) 896-6100

Control Number: U / 45 / 4340
Status County No Site No
Quad Name: Greer
Tax Map No.: G023000200800

Intensive Documentation Form

Identification

Historic Name: Unidentified House

Common Name:

Address/Location: 500 W Arlington Ave

City: Greer County: Greenville

Vicinity of:

Ownership: Private Category: building

Historical Use: Domestic

Current Use: Domestic

National Register of Historic Places Information

SHPO National Register Determination: Contributes to Eligible District

Notes on National Register Status:

Other Designation:

Property Description

Construction Date: C. 1950 Commercial Form: Stories: 1 story

Alteration Date: Historic Core Shape: T

Roof Features

Shape: cross gable

Materials: composition shingle

Porch Features

Porch Width: entrance bay only

Shape: other

Construction Method: frame

Exterior Walls: synthetic siding

Foundation: brick

Significant Architectural Features:

Entry stoop w flat pediment; gable projections; end gable porch w square wood supports and brick chimney within; brick chimney on ridge; paired windows

Alterations: Door; windows; siding

Architect(s)/Builder(s):

Historical Information

Historical Information:

Source of Information:

Digital Photo ID(s): 04340001.tif



Program Management

Recorded by: Brockington; Sheldon Owens

Date Recorded: 4/1/2017

Statewide Survey of Historic Properties
State Historic Preservation Office
South Carolina Department of Archives and History
8301 Parklane Rd.
Columbia, SC 29223-4905 (803) 896-6100

Control Number: U / 45 / 4341
Status County No Site No
Quad Name: Greer
Tax Map No.: G023000201000

Intensive Documentation Form

Identification

Historic Name: Unidentified House

Common Name:

Address/Location: 502 W Arlington Ave

City: Greer County: Greenville

Vicinity of:

Ownership: Private Category: building

Historical Use: Domestic

Current Use: Domestic

National Register of Historic Places Information

SHPO National Register Determination: Contributes to Eligible District

Notes on National Register Status:

Other Designation:

Property Description

Construction Date: C. 1940s Commercial Form: Stories: 1 story

Alteration Date: Historic Core Shape: rectangular

Roof Features

Shape: gable, end to front

Materials: composition shingle

Porch Features

Porch Width: facade and left elevation

Shape: gable

Construction Method: frame

Exterior Walls: synthetic siding

Foundation: brick

Significant Architectural Features:

Bungalow; decorative metal supports and railing atop brick piers; wood door w fixed lights; gable projection; paired windows; brick chimney on ridge; rear shed addition

Alterations: Windows; siding; addition

Architect(s)/Builder(s):

Historical Information

Historical Information:

Source of Information:

Digital Photo ID(s): 04341001.tif



Program Management

Recorded by: Brockington; Sheldon Owens

Date Recorded: 4/1/2017

Statewide Survey of Historic Properties
State Historic Preservation Office
South Carolina Department of Archives and History
8301 Parklane Rd.
Columbia, SC 29223-4905 (803) 896-6100

Control Number: U / 45 / 4342
Status County No Site No
Quad Name: Greer
Tax Map No.: G015000400300

Intensive Documentation Form

Identification

Historic Name: Unidentified House

Common Name:

Address/Location: 105 Lanford St

City: Greer County: Greenville

Vicinity of:

Ownership: Private Category: building

Historical Use: Domestic

Current Use: Domestic

National Register of Historic Places Information

SHPO National Register Determination: Contributes to Eligible District

Notes on National Register Status:

Other Designation:

Property Description

Construction Date: C. 1940s Commercial Form: Stories: 1 story

Alteration Date: Historic Core Shape: rectangular

Roof Features

Porch Features

Shape: gable, end to front

Porch Width: facade

Materials: composition shingle

Shape: gable

Construction Method: frame

Exterior Walls: synthetic siding

Foundation: stuccoed masonry

Significant Architectural Features:

Bungalow; square wood supports and railing; wood panel door w fixed lights; 6/6 dhs windows

Alterations: Siding

Architect(s)/Builder(s):

Historical Information

Historical Information:

Source of Information:

Digital Photo ID(s): 04342001.tif



Program Management

Recorded by: Brockington; Sheldon Owens

Date Recorded: 4/1/2017

Statewide Survey of Historic Properties
State Historic Preservation Office
South Carolina Department of Archives and History
8301 Parklane Rd.
Columbia, SC 29223-4905 (803) 896-6100

Control Number: U / 45 / 4343
Status County No Site No
Quad Name: Greer
Tax Map No.: G022000400100

Intensive Documentation Form

Identification

Historic Name: Keating House

Common Name:

Address/Location: 213 N Main St

City: Greer County: Greenville

Vicinity of:

Ownership: Private Category: building

Historical Use: Domestic

Current Use: Domestic

National Register of Historic Places Information

SHPO National Register Determination: Contributes to Eligible District

Notes on National Register Status:

Other Designation:

Property Description

Construction Date: C. 1907 Commercial Form: Stories: 1 story

Alteration Date: Historic Core Shape: square

Roof Features

Shape: pyramidal

Materials: composition shingle

Porch Features

Porch Width: facade and both elevations

Shape: hip

Construction Method: frame

Exterior Walls: weatherboard

Foundation: brick

Significant Architectural Features:

Neoclassical elements; grouped Corinthian columns atop brick piers; turned wood balustrade; fluted pilasters surround w flat pediment; pediment in porch roof above entry; wood frame and glass door; dental molding; paired brackets; hip dormer w flared eaves; 2 more entries from porch w similar details; decorative brick chimney in each side slope; lead glass diamond pattern/1 windows under porch; gable projections; rear hip and shed additions

Alterations: Windows; addition

Architect(s)/Builder(s):

Historical Information

Historical Information:

Source of Information: Current Owner, Hillary Earl Crosby

Digital Photo ID(s): 04343001 (512).tif



Program Management

Recorded by: Brockington; Sheldon Owens

Date Recorded: 4/1/2017

Statewide Survey of Historic Properties
State Historic Preservation Office
South Carolina Department of Archives and History
8301 Parklane Rd.
Columbia, SC 29223-4905 (803) 896-6100

Control Number: U / 45 / 4344
Status County No Site No
Quad Name: Greer
Tax Map No.: G022000300300

Intensive Documentation Form

Identification

Historic Name: US Post Office

Common Name:

Address/Location: 301 N Main St

City: Greer County: Greenville

Vicinity of:

Ownership: Private Category: building

Historical Use: Government

Current Use: Commerce/Trade

National Register of Historic Places Information

SHPO National Register Determination: Eligible

Notes on National Register Status:

Other Designation:

Property Description

Construction Date: 1964 Commercial Form: Stories: 1 story

Alteration Date: Historic Core Shape: rectangular

Roof Features

Shape: flat

Materials: rolled roofing

Porch Features

Porch Width: facade

Shape: flat

Construction Method: masonry

Exterior Walls: brick veneer

Foundation: not visible

Significant Architectural Features:

Modern elements; portions of stuccoed and decorative tile exterior; metal and glass entry facade w metal frame glass double doors; round metal supports and flat flared porch roof; multiple entries; metal frame louver windows

Alterations:

Architect(s)/Builder(s):

Historical Information

Historical Information:

Source of Information: NRHP nomination form for 1935 Greer Post Office

Digital Photo ID(s): 04344001.tif



Program Management

Recorded by: Brockington; Sheldon Owens

Date Recorded: 4/1/2017

Statewide Survey of Historic Properties
State Historic Preservation Office
South Carolina Department of Archives and History
8301 Parklane Rd.
Columbia, SC 29223-4905 (803) 896-6100

Control Number: U / 45 / 4345
Status County No Site No
Quad Name: Greer
Tax Map No.: G022000300200

Intensive Documentation Form

Identification

Historic Name: Unidentified House

Common Name:

Address/Location: 303 N Main St

City: Greer County: Greenville

Vicinity of:

Ownership: Private Category: building

Historical Use: Domestic

Current Use: Domestic

National Register of Historic Places Information

SHPO National Register Determination: Contributes to Eligible District

Notes on National Register Status:

Other Designation:

Property Description

Construction Date: C. 1940 Commercial Form: Stories: 1 story

Alteration Date: Historic Core Shape: rectangular

Roof Features

Shape: hip

Materials: composition shingle

Porch Features

Porch Width: entrance bay only

Shape: gable

Construction Method: frame

Exterior Walls: brick veneer

Foundation: not visible

Significant Architectural Features:

Doric columns, cornice returns and basket handle arch on porch; wood frame and glass door w side lights; hip projections; side porch w brick supports; 6/1 dhs windows, some paired; 2 brick chimneys, front slope and ridge; wide overhang

Alterations:

Architect(s)/Builder(s):

Historical Information

Historical Information:

Source of Information:

Digital Photo ID(s): 04345001.tif



Program Management

Recorded by: Brockington; Sheldon Owens

Date Recorded: 4/1/2017

Statewide Survey of Historic Properties
State Historic Preservation Office
South Carolina Department of Archives and History
8301 Parklane Rd.
Columbia, SC 29223-4905 (803) 896-6100

Control Number: U / 45 / 4346
Status County No Site No
Quad Name: Greer
Tax Map No.: G022000200400

Intensive Documentation Form

Identification

Historic Name: Unidentified House

Common Name:

Address/Location: 403 N Main St

City: Greer County: Greenville

Vicinity of:

Ownership: Private Category: building

Historical Use: Domestic

Current Use: Domestic

National Register of Historic Places Information

SHPO National Register Determination: Contributes to Eligible District

Notes on National Register Status:

Other Designation:

Property Description

Construction Date: C. 1920s Commercial Form: Stories: 1 story

Alteration Date: Historic Core Shape: rectangular

Roof Features

Shape: gable, lateral

Materials: composition shingle

Porch Features

Porch Width:

Shape:

Construction Method: frame

Exterior Walls: synthetic siding

Foundation: brick

Significant Architectural Features:

Grouped square wood supports atop brick piers; wood frame glass door; exposed rafters; decorative beam ends; 6/1 dhs windows; 3 part stained glass windows in gable end; flared eaves; gable projections; historic replacement 1/1 dhs windows; decorative brick chimney in either side slope

Alterations: Siding

Architect(s)/Builder(s):

Historical Information

Historical Information:

Source of Information:

Digital Photo ID(s): 04346001.tif



Program Management

Recorded by: Brockington; Sheldon Owens

Date Recorded: 4/1/2017

Statewide Survey of Historic Properties
State Historic Preservation Office
South Carolina Department of Archives and History
8301 Parklane Rd.
Columbia, SC 29223-4905 (803) 896-6100

Control Number: U / 45 / 4347
Status County No Site No
Quad Name: Greer
Tax Map No.: G022000200300

Intensive Documentation Form

Identification

Historic Name: Unidentified House

Common Name:

Address/Location: 405 N Main St

City: Greer County: Greenville

Vicinity of:

Ownership: Private Category: building

Historical Use: Domestic

Current Use: Domestic

National Register of Historic Places Information

SHPO National Register Determination: Contributes to Eligible District

Notes on National Register Status:

Other Designation:

Property Description

Construction Date: C. 1940 Commercial Form: Stories: 1 1/2 stories

Alteration Date: Historic Core Shape: rectangular

Roof Features

Porch Features

Shape: gambrel

Porch Width: facade

Materials: composition shingle

Shape: gable-on-hip or shed

Construction Method: frame

Exterior Walls: synthetic siding

Foundation: brick pier with fill

Significant Architectural Features:

Battered posts atop brick piers; porch partially engaged and has pressed metal shingles; wood frame door w fixed lights; paired windows 2 gable projections, may have had gambrel half story added; brick chimney in side slope; rear and side hip and gable additions

Alterations: Windows; siding; additions

Architect(s)/Builder(s):

Historical Information

Historical Information:

Source of Information:

Digital Photo ID(s): 04347001.tif



Program Management

Recorded by: Brockington; Sheldon Owens

Date Recorded: 4/1/2017

Statewide Survey of Historic Properties
State Historic Preservation Office
South Carolina Department of Archives and History
8301 Parklane Rd.
Columbia, SC 29223-4905 (803) 896-6100

Control Number: U / 45 / 4348
Status County No Site No
Quad Name: Greer
Tax Map No.: G022000200200

Intensive Documentation Form

Identification

Historic Name: Unidentified House

Common Name:

Address/Location: 407 N Main St

City: Greer County: Greenville

Vicinity of:

Ownership: Private Category: building

Historical Use: Domestic

Current Use: Domestic

National Register of Historic Places Information

SHPO National Register Determination: Contributes to Eligible District

Notes on National Register Status:

Other Designation:

Property Description

Construction Date: C. 1900 Commercial Form: Stories: 2 stories

Alteration Date: Historic Core Shape: square

Roof Features

Shape: pyramidal

Materials: composition shingle

Porch Features

Porch Width: facade and left elevation

Shape: gable-on-hip or shed

Construction Method: frame

Exterior Walls: synthetic siding

Foundation: brick pier with fill

Significant Architectural Features:

Fluted square wood supports atop brick piers and knee wall; flat pediments above windows and door; dental molding; wood panel door w fixed light, 2 entries from porch; historic screen doors with spindle work; oval window in gable end; gable projections; brick chimney in either side slope

Alterations: Windows; siding

Architect(s)/Builder(s):

Historical Information

Historical Information:

Source of Information:

Digital Photo ID(s): 04348001.tif



Program Management

Recorded by: Brockington; Sheldon Owens

Date Recorded: 4/1/2017

Statewide Survey of Historic Properties
State Historic Preservation Office
South Carolina Department of Archives and History
8301 Parklane Rd.
Columbia, SC 29223-4905 (803) 896-6100

Control Number: U / 45 / 4349
Status County No Site No
Quad Name: Greer
Tax Map No.: G022000200100

Intensive Documentation Form

Identification

Historic Name: Unidentified House

Common Name:

Address/Location: 409 N Main St

City: Greer County: Greenville

Vicinity of:

Ownership: Private Category: building

Historical Use: Domestic

Current Use: Domestic

National Register of Historic Places Information

SHPO National Register Determination: Contributes to Eligible District

Notes on National Register Status:

Other Designation:

Property Description

Construction Date: C. 1900 Commercial Form: Stories: 1 story

Alteration Date: Historic Core Shape: square

Roof Features

Shape: pyramidal

Materials: composition shingle

Porch Features

Porch Width: facade and right elevation

Shape: gable-on-hip or shed

Construction Method: frame

Exterior Walls: synthetic siding

Foundation: brick pier with fill

Significant Architectural Features:

Grouped Doric columns; wood panel door w fixed light; hip dormers; gable and hip projections; decorative jig sawn finials; brick chimney in either side slope; rear shed additions

Alterations: Windows; siding; additions

Architect(s)/Builder(s):

Historical Information

Historical Information:

Source of Information:

Digital Photo ID(s): 04349001.tif



Program Management

Recorded by: Brockington; Sheldon Owens

Date Recorded: 4/1/2017

Statewide Survey of Historic Properties
State Historic Preservation Office
South Carolina Department of Archives and History
8301 Parklane Rd.
Columbia, SC 29223-4905 (803) 896-6100

Control Number: U / 45 / 4350
Status County No Site No
Quad Name: Greer
Tax Map No.: G022000100200

Intensive Documentation Form

Identification

Historic Name: Unidentified House

Common Name:

Address/Location: 503 N Main St

City: Greer County: Greenville

Vicinity of:

Ownership: Private Category: building

Historical Use: Domestic

Current Use: Domestic

National Register of Historic Places Information

SHPO National Register Determination: Not Eligible

Notes on National Register Status:

Other Designation:

Property Description

Construction Date: C. 1940 Commercial Form: Stories: 1 story

Alteration Date: Historic Core Shape: rectangular

Roof Features

Shape: gable, lateral

Materials: other metal

Porch Features

Porch Width: facade and left elevation

Shape: hip

Construction Method: frame

Exterior Walls: synthetic siding

Foundation: brick pier with fill

Significant Architectural Features:

Grouped square posts atop brick piers and square wood balustrade; wood panel door; corner of porch enclosed; gable dormer above entry w stained glass window; 4/1, 2/1 and 6/1 dhs windows, 3 part and paired; decorative beam ends and brackets; brick chimney on ridge; rear gable and shed additions

Alterations: Porch; siding; additions

Architect(s)/Builder(s):

Historical Information

Historical Information:

Source of Information:

Digital Photo ID(s): 04350001.tif



Program Management

Recorded by: Brockington; Sheldon Owens

Date Recorded: 4/1/2017

Statewide Survey of Historic Properties
State Historic Preservation Office
South Carolina Department of Archives and History
8301 Parklane Rd.
Columbia, SC 29223-4905 (803) 896-6100

Control Number: U / 45 / 4351
Status County No Site No
Quad Name: Greer
Tax Map No.: G029000101300

Intensive Documentation Form

Identification

Historic Name: Unidentified House

Common Name:

Address/Location: 506 N Main St

City: Greer County: Greenville

Vicinity of:

Ownership: Private Category: building

Historical Use: Domestic

Current Use: Vacant/Not in Use

National Register of Historic Places Information

SHPO National Register Determination: Not Eligible

Notes on National Register Status:

Other Designation:

Property Description

Construction Date: C. 1930s Commercial Form: Stories: 2 stories

Alteration Date: Historic Core Shape: rectangular

Roof Features

Shape: gable, end to front

Materials: composition shingle

Porch Features

Porch Width: facade and right elevation

Shape: shed

Construction Method: frame

Exterior Walls: brick veneer

Foundation: not visible

Significant Architectural Features:

Neoclassical elements; brick supports and knee wall; wood frame and glass door w side lights; dental molding; cornice returns; decorative concrete detailing, keystones, caps; oval window w decorative muntins above entry and round arch wind above that; 1/1 dhs windows, 3 part; porte cochere integrated w porch; brick chimney on side exterior within porch

Alterations:

Architect(s)/Builder(s):

Historical Information

Historical Information:

Source of Information:

Digital Photo ID(s): 04351001.tif



Program Management

Recorded by: Brockington; Sheldon Owens

Date Recorded: 4/1/2017

Statewide Survey of Historic Properties
State Historic Preservation Office
South Carolina Department of Archives and History
8301 Parklane Rd.
Columbia, SC 29223-4905 (803) 896-6100

Control Number: U / 45 / 4352
Status County No Site No
Quad Name: Greer
Tax Map No.: G029000101100

Intensive Documentation Form

Identification

Historic Name: Unidentified House

Common Name:

Address/Location: 502 N Main St

City: Greer County: Greenville

Vicinity of:

Ownership: Private Category: building

Historical Use: Domestic

Current Use: Commerce/Trade

National Register of Historic Places Information

SHPO National Register Determination: Not Eligible

Notes on National Register Status:

Other Designation:

Property Description

Construction Date: C. 1940s Commercial Form: Stories: 1 story

Alteration Date: Historic Core Shape: rectangular

Roof Features

Porch Features

Shape: gable, lateral

Porch Width: facade

Materials: composition shingle

Shape: gable

Construction Method: frame

Exterior Walls: synthetic siding

Foundation: brick

Significant Architectural Features:

Doric columns and turned wood balustrade; wood panel door w fan light; gable projections; decorative beam ends and brackets; paired windows; bay window; rear gable addition; 2 brick chimneys, end exterior and side exterior of addition

Alterations: Windows; porch; siding; addition

Architect(s)/Builder(s):

Historical Information

Historical Information:

Source of Information:

Digital Photo ID(s): 04352001.tif



Program Management

Recorded by: Brockington; Sheldon Owens

Date Recorded: 4/1/2017

Statewide Survey of Historic Properties
State Historic Preservation Office
South Carolina Department of Archives and History
8301 Parklane Rd.
Columbia, SC 29223-4905 (803) 896-6100

Control Number: U / 45 / 4353
Status County No Site No
Quad Name: Greer
Tax Map No.: G029000101000

Intensive Documentation Form

Identification

Historic Name: Unidentified House

Common Name:

Address/Location: 500 N Main St

City: Greer

County: Greenville

Vicinity of:

Ownership: Private

Category: building

Historical Use: Domestic

Current Use: Domestic

National Register of Historic Places Information

SHPO National Register Determination: Not Eligible

Notes on National Register Status:

Other Designation:

Property Description

Construction Date: C. 1930s

Commercial Form:

Stories: 1 story

Alteration Date:

Historic Core Shape: rectangular

Roof Features

Porch Features

Shape: gable, lateral

Porch Width: facade

Materials: composition shingle

Shape: hip

Construction Method: frame

Exterior Walls: synthetic siding

Foundation: brick pier with fill

Significant Architectural Features:

Turned wood supports and jigsawn balustrade; spindle detailing; wood frame and glass door; hip dormer; 6/1 and 3/1 dhs windows, 3 part and paired; gable projections; decorative brick chimney end exterior; rear gable additions

Alterations:

Siding; additions

Architect(s)/Builder(s):

Historical Information

Historical Information:

Source of Information:

Digital Photo ID(s): 04353001.tif



Program Management

Recorded by: Brockington; Sheldon Owens

Date Recorded: 4/1/2017

Statewide Survey of Historic Properties
State Historic Preservation Office
South Carolina Department of Archives and History
8301 Parklane Rd.
Columbia, SC 29223-4905 (803) 896-6100

Control Number: U / 45 / 4354
Status County No Site No
Quad Name: Greer
Tax Map No.: G029000500100

Intensive Documentation Form

Identification

Historic Name: Unidentified House

Common Name:

Address/Location: 410 N Main St

City: Greer County: Greenville

Vicinity of:

Ownership: Private Category: building

Historical Use: Domestic

Current Use: Domestic

National Register of Historic Places Information

SHPO National Register Determination: Contributes to Eligible District

Notes on National Register Status:

Other Designation:

Property Description

Construction Date: C. 1910 Commercial Form: Stories: 1 story

Alteration Date: Historic Core Shape: rectangular

Roof Features

Shape: hip

Materials: composition shingle

Porch Features

Porch Width: facade and left elevation

Shape: shed

Construction Method: frame

Exterior Walls: synthetic siding

Foundation: brick pier with fill

Significant Architectural Features:

Synthetic fluted Corinthian columns; wood panel door w fixed light; gable projections; wood shingles in gable ends; 2d entry from porch; rear gable additions; brick chimney in side slope

Alterations: Windows; porch; siding; additions

Architect(s)/Builder(s):

Historical Information

Historical Information:

Source of Information:

Digital Photo ID(s): 04354001.tif



Program Management

Recorded by: Brockington; Sheldon Owens

Date Recorded: 4/1/2017

Statewide Survey of Historic Properties
State Historic Preservation Office
South Carolina Department of Archives and History
8301 Parklane Rd.
Columbia, SC 29223-4905 (803) 896-6100

Control Number: U / 45 / 4355
Status County No Site No
Quad Name: Greer
Tax Map No.: G029000501700

Intensive Documentation Form

Identification

Historic Name: Unidentified House

Common Name:

Address/Location: 408 N Main St

City: Greer County: Greenville

Vicinity of:

Ownership: Private Category: building

Historical Use: Domestic

Current Use: Commerce/Trade

National Register of Historic Places Information

SHPO National Register Determination: Contributes to Eligible District

Notes on National Register Status:

Other Designation:

Property Description

Construction Date: C. 1910 Commercial Form: Stories: 1 story

Alteration Date: Historic Core Shape: square

Roof Features

Shape: hip

Materials: composition shingle

Porch Features

Porch Width: facade and left elevation

Shape: hip

Construction Method: frame

Exterior Walls: synthetic siding

Foundation: brick

Significant Architectural Features:

Synthetic Doric columns and spindle balustrade; wood panel door w fixed light; gable projections; hip dormers; 6 w diamond patterns/1 dhs windows within porch and historic replacement 1/1; decorative brick chimney in either side slope; rear gable and shed additions

Alterations: Porch; siding; additions

Architect(s)/Builder(s):

Historical Information

Historical Information:

Source of Information:

Digital Photo ID(s): 04355001.tif



Program Management

Recorded by: Brockington; Sheldon Owens

Date Recorded: 4/1/2017

Statewide Survey of Historic Properties
State Historic Preservation Office
South Carolina Department of Archives and History
8301 Parklane Rd.
Columbia, SC 29223-4905 (803) 896-6100

Control Number: U / 45 / 4356
Status County No Site No
Quad Name: Greer
Tax Map No.: G029000501500

Intensive Documentation Form

Identification

Historic Name: Unidentified House

Common Name:

Address/Location: 404 N Main St

City: Greer County: Greenville

Vicinity of:

Ownership: Private Category: building

Historical Use: Domestic

Current Use: Domestic

National Register of Historic Places Information

SHPO National Register Determination: Contributes to Eligible District

Notes on National Register Status:

Other Designation:

Property Description

Construction Date: C. 1920 Commercial Form: Stories: 1 story

Alteration Date: Historic Core Shape: T

Roof Features

Shape: cross gable

Materials: composition shingle

Porch Features

Porch Width: facade

Shape: hip

Construction Method: frame

Exterior Walls: asbestos shingle

Foundation: brick

Significant Architectural Features:

Gable front and wing; battered wood posts atop brick piers and wood balustrade; wood door w fixed lights; 4/1 and 6/6 dhs windows; metal awnings; brick chimney on end exterior; rear hip and shed additions

Alterations: Awnings; additions

Architect(s)/Builder(s):

Historical Information

Historical Information:

Source of Information:

Digital Photo ID(s): 04356001.tif



Program Management

Recorded by: Brockington; Sheldon Owens

Date Recorded: 4/1/2017

Statewide Survey of Historic Properties
State Historic Preservation Office
South Carolina Department of Archives and History
8301 Parklane Rd.
Columbia, SC 29223-4905 (803) 896-6100

Control Number: U / 45 / 4357
Status County No Site No
Quad Name: Greer
Tax Map No.: G029000501400

Intensive Documentation Form

Identification

Historic Name: Unidentified House

Common Name:

Address/Location: 402 N Main St

City: Greer County: Greenville

Vicinity of:

Ownership: Private Category: building

Historical Use: Domestic

Current Use: Domestic

National Register of Historic Places Information

SHPO National Register Determination: Contributes to Eligible District

Notes on National Register Status:

Other Designation:

Property Description

Construction Date: C. 1920 Commercial Form: Stories: 1 story

Alteration Date: Historic Core Shape: T

Roof Features

Shape: cross gable

Materials: composition shingle

Porch Features

Porch Width: facade

Shape: shed

Construction Method: frame

Exterior Walls: brick veneer

Foundation: brick

Significant Architectural Features:

Decorative metal supports and railing; wood louver door; asbestos shingles on all but front facade; paired windows; rear shed additions; metal awnings

Alterations: Windows; siding; additions; awnings

Architect(s)/Builder(s):

Historical Information

Historical Information:

Source of Information:

Digital Photo ID(s): 04357001.tif



Program Management

Recorded by: Brockington; Sheldon Owens

Date Recorded: 4/1/2017

Statewide Survey of Historic Properties
State Historic Preservation Office
South Carolina Department of Archives and History
8301 Parklane Rd.
Columbia, SC 29223-4905 (803) 896-6100

Control Number: U / 45 / 4358
Status County No Site No
Quad Name: Greer
Tax Map No.: G029000501200

Intensive Documentation Form

Identification

Historic Name: Unidentified House

Common Name:

Address/Location: 201 E Fairview Ave

City: Greer County: Greenville

Vicinity of:

Ownership: Private Category: building

Historical Use: Domestic

Current Use: Domestic

National Register of Historic Places Information

SHPO National Register Determination: Contributes to Eligible District

Notes on National Register Status:

Other Designation:

Property Description

Construction Date: C. 1940s Commercial Form: Stories: 1 story

Alteration Date: Historic Core Shape: rectangular

Roof Features

Shape: hip

Materials: composition shingle

Porch Features

Porch Width: full facade

Shape: engaged

Construction Method: frame

Exterior Walls: synthetic siding

Foundation: brick

Significant Architectural Features:

Bungalow; battered wood posts atop brick piers; wood panel door w fixed light, side lights; hip dormer with string of 3 windows and wood shingles; gable projections; 3 part window; rear shed addition

Alterations: Windows; siding; addition

Architect(s)/Builder(s):

Historical Information

Historical Information:

Source of Information:

Digital Photo ID(s): 04358001.tif



Program Management

Recorded by: Brockington; Sheldon Owens

Date Recorded: 4/1/2017

Statewide Survey of Historic Properties
State Historic Preservation Office
South Carolina Department of Archives and History
8301 Parklane Rd.
Columbia, SC 29223-4905 (803) 896-6100

Control Number: U / 45 / 4359
Status County No Site No
Quad Name: Greer
Tax Map No.: G029000600400

Intensive Documentation Form

Identification

Historic Name: Unidentified House

Common Name:

Address/Location: 204 E Fairview Ave

City: Greer County: Greenville

Vicinity of:

Ownership: Private Category: building

Historical Use: Domestic

Current Use: Domestic

National Register of Historic Places Information

SHPO National Register Determination: Contributes to Eligible District

Notes on National Register Status:

Other Designation:

Property Description

Construction Date: C. 1940s Commercial Form: Stories: 1 story

Alteration Date: Historic Core Shape: T

Roof Features

Porch Features

Shape: cross gable

Porch Width: facade

Materials: composition shingle

Shape: shed

Construction Method: frame

Exterior Walls: synthetic siding

Foundation: brick pier with fill

Significant Architectural Features:

Gable front and wing; Doric columns; rear gable addition

Alterations: Door; windows; siding; addition

Architect(s)/Builder(s):

Historical Information

Historical Information:

Source of Information:

Digital Photo ID(s): 04359001.tif



Program Management

Recorded by: Brockington; Sheldon Owens

Date Recorded: 4/1/2017

Statewide Survey of Historic Properties
State Historic Preservation Office
South Carolina Department of Archives and History
8301 Parklane Rd.
Columbia, SC 29223-4905 (803) 896-6100

Control Number: U / 45 / 4360
Status County No Site No
Quad Name: Greer
Tax Map No.: G029000500900

Intensive Documentation Form

Identification

Historic Name: Unidentified House

Common Name:

Address/Location: 207 E Fairview Ave

City: Greer County: Greenville

Vicinity of:

Ownership: Private Category: building

Historical Use: Domestic

Current Use: Domestic

National Register of Historic Places Information

SHPO National Register Determination: Contributes to Eligible District

Notes on National Register Status:

Other Designation:

Property Description

Construction Date: C. 1940s Commercial Form: Stories: 1 story

Alteration Date: Historic Core Shape: rectangular

Roof Features

Porch Features

Shape: cross gable

Porch Width: facade

Materials: composition shingle

Shape: gable

Construction Method: frame

Exterior Walls: synthetic siding

Foundation: brick

Significant Architectural Features:

Turned wood supports; wood panel door; brick chimney end exterior; 6/6 dhs windows, some paired

Alterations: Some windows; siding

Architect(s)/Builder(s):

Historical Information

Historical Information:

Source of Information:

Digital Photo ID(s): 04360001.tif



Program Management

Recorded by: Brockington; Sheldon Owens

Date Recorded: 4/1/2017

Statewide Survey of Historic Properties
State Historic Preservation Office
South Carolina Department of Archives and History
8301 Parklane Rd.
Columbia, SC 29223-4905 (803) 896-6100

Control Number: U / 45 / 4361
Status County No Site No
Quad Name: Greer
Tax Map No.: G029000600500

Intensive Documentation Form

Identification

Historic Name: Unidentified House

Common Name:

Address/Location: 206 E Fairview Ave

City: Greer County: Greenville

Vicinity of:

Ownership: Private Category: building

Historical Use: Domestic

Current Use: Domestic

National Register of Historic Places Information

SHPO National Register Determination: Contributes to Eligible District

Notes on National Register Status:

Other Designation:

Property Description

Construction Date: C. 1940s Commercial Form: Stories: 1 story

Alteration Date: Historic Core Shape: rectangular

Roof Features

Shape: gable, end to front

Materials: composition shingle

Porch Features

Porch Width: facade and left elevation

Shape: shed

Construction Method: frame

Exterior Walls: synthetic siding

Foundation: brick

Significant Architectural Features:

Bungalow; battered wood posts atop brick piers and synthetic balustrade; corner of porch enclosed; paired windows; gable projection

Alterations: Windows; door; porch; siding

Architect(s)/Builder(s):

Historical Information

Historical Information:

Source of Information:

Digital Photo ID(s): 04361001.tif



Program Management

Recorded by: Brockington; Sheldon Owens

Date Recorded: 4/1/2017

Statewide Survey of Historic Properties
State Historic Preservation Office
South Carolina Department of Archives and History
8301 Parklane Rd.
Columbia, SC 29223-4905 (803) 896-6100

Control Number: U / 45 / 4362
Status County No Site No
Quad Name: Greer
Tax Map No.: G029000600600

Intensive Documentation Form

Identification

Historic Name: Unidentified House

Common Name:

Address/Location: 208 E Fairview Ave

City: Greer County: Greenville

Vicinity of:

Ownership: Private Category: building

Historical Use: Domestic

Current Use: Domestic

National Register of Historic Places Information

SHPO National Register Determination: Contributes to Eligible District

Notes on National Register Status:

Other Designation:

Property Description

Construction Date: C. 1930s Commercial Form: Stories: 1 story

Alteration Date: Historic Core Shape: rectangular

Roof Features

Porch Features

Shape: hip

Porch Width: full facade

Materials: composition shingle

Shape: engaged

Construction Method: frame

Exterior Walls: synthetic siding

Foundation: brick

Significant Architectural Features:

Bungalow; paired posts atop brick piers; wood panel door w fixed lights and screen door w spindle work; exposed rafters; hip dormer w 6 light windows; rear gable addition

Alterations: Windows; siding; addition

Architect(s)/Builder(s):

Historical Information

Historical Information:

Source of Information:

Digital Photo ID(s): 04362001.tif



Program Management

Recorded by: Brockington; Sheldon Owens

Date Recorded: 4/1/2017

Statewide Survey of Historic Properties
State Historic Preservation Office
South Carolina Department of Archives and History
8301 Parklane Rd.
Columbia, SC 29223-4905 (803) 896-6100

Control Number: U / 45 / 4363
Status County No Site No
Quad Name: Greer
Tax Map No.: G029000600700

Intensive Documentation Form

Identification

Historic Name: Unidentified House

Common Name:

Address/Location: 210 E Fairview Ave

City: Greer County: Greenville

Vicinity of:

Ownership: Private Category: building

Historical Use: Domestic

Current Use: Domestic

National Register of Historic Places Information

SHPO National Register Determination: Contributes to Eligible District

Notes on National Register Status:

Other Designation:

Property Description

Construction Date: C. 1930s Commercial Form: Stories: 1 story

Alteration Date: Historic Core Shape: square

Roof Features

Shape: hip

Materials: composition shingle

Porch Features

Porch Width: facade and left elevation

Shape: shed

Construction Method: frame

Exterior Walls: weatherboard

Foundation: brick pier with fill

Significant Architectural Features:

Battered wood posts atop brick piers and decorative metal railing; wood panel door w fixed stained glass light; porte cochere engaged w porch; gable projections; 2/2 dhs windows; brick chimney in either side slope

Alterations:

Architect(s)/Builder(s):

Historical Information

Historical Information:

Source of Information:

Digital Photo ID(s): 04363001.tif



Program Management

Recorded by: Brockington; Sheldon Owens

Date Recorded: 4/1/2017

Statewide Survey of Historic Properties
State Historic Preservation Office
South Carolina Department of Archives and History
8301 Parklane Rd.
Columbia, SC 29223-4905 (803) 896-6100

Control Number: U / 45 / 4364
Status County No Site No
Quad Name: Greer
Tax Map No.: G029000402200

Intensive Documentation Form

Identification

Historic Name: Unidentified House

Common Name:

Address/Location: 209 E Fairview Ave

City: Greer County: Greenville

Vicinity of:

Ownership: Private Category: building

Historical Use: Domestic

Current Use: Domestic

National Register of Historic Places Information

SHPO National Register Determination: Contributes to Eligible District

Notes on National Register Status:

Other Designation:

Property Description

Construction Date: C. 1940s Commercial Form: Stories: 1 story

Alteration Date: Historic Core Shape: rectangular

Roof Features

Shape: gable, end to front

Materials: composition shingle

Porch Features

Porch Width: full facade

Shape: engaged

Construction Method: frame

Exterior Walls: synthetic siding

Foundation: brick

Significant Architectural Features:

Bungalow; battered wood posts atop brick piers; wood panel door w fixed lights; decorative beam ends; brick chimney on ridge

Alterations: Windows; siding

Architect(s)/Builder(s):

Historical Information

Historical Information:

Source of Information:

Digital Photo ID(s): 04364001.tif



Program Management

Recorded by: Brockington; Sheldon Owens

Date Recorded: 4/1/2017

Statewide Survey of Historic Properties
State Historic Preservation Office
South Carolina Department of Archives and History
8301 Parklane Rd.
Columbia, SC 29223-4905 (803) 896-6100

Control Number: U / 45 / 4365
Status County No Site No
Quad Name: Greer
Tax Map No.: G008001600100

Intensive Documentation Form

Identification

Historic Name: Greer Manufacturing Mill

Common Name:

Address/Location: 300 Connecticut Ave

City: Greer County: Greenville

Vicinity of:

Ownership: Private Category: building

Historical Use: Industry/Processing/Extraction

Current Use: Industry/Processing/Extraction

National Register of Historic Places Information

SHPO National Register Determination: Contributes to Eligible District

Notes on National Register Status:

Other Designation:

Property Description

Construction Date: 1909 Commercial Form: Stories: 3 stories

Alteration Date: Historic Core Shape: rectangular

Roof Features

Shape: flat

Materials: composition shingle

Porch Features

Porch Width:

Shape:

Construction Method: masonry

Exterior Walls: brick

Foundation: brick

Significant Architectural Features:

Original mill just S of 4 story historic building w multiple flat roof additions; segmental arch window ports bricked up, wood arched 8/8 louver pivot windows; structural glass windows; multiple entries w metal frame and glass double doors and surrounds, metal awnings and supports; loading docks and overhead doors; brick smoke stack; historic water tower; parapet w metal and terra cotta cap; buttresses; metal slat ventilation screens; portion of rail bed and raised track; retention pond

Alterations: Entries; windows; additions

Architect(s)/Builder(s):

Historical Information

Historical Information:

Source of Information:

Digital Photo ID(s): 04365001 (536) .tif



Program Management

Recorded by: Brockington; Sheldon Owens

Date Recorded: 4/2/2017

Statewide Survey of Historic Properties
State Historic Preservation Office
South Carolina Department of Archives and History
8301 Parklane Rd.
Columbia, SC 29223-4905 (803) 896-6100

Control Number: U / 45 / 4365.01
Status County No Site No
Quad Name: Greer
Tax Map No.: G008001600100

Intensive Documentation Form

Identification

Historic Name: Greer Manufacturing Mill

Common Name:

Address/Location: 300 Connecticut Ave

City: Greer County: Greenville

Vicinity of:

Ownership: Private Category: building

Historical Use: Industry/Processing/Extraction

Current Use: Industry/Processing/Extraction

National Register of Historic Places Information

SHPO National Register Determination: Contributes to Eligible District

Notes on National Register Status:

Other Designation:

Property Description

Construction Date: C. 1920s Commercial Form: Stories: 1 story

Alteration Date: Historic Core Shape: rectangular

Roof Features

Porch Features

Shape: flat

Porch Width:

Materials: composition shingle

Shape:

Construction Method: masonry

Exterior Walls: brick

Foundation: brick

Significant Architectural Features:

4 story 2d historic Greer mill, see primary resource description

Alterations: Windows; additions

Architect(s)/Builder(s):

Historical Information

Historical Information:

Source of Information:

Digital Photo ID(s): 04365001 (536) .tif

Program Management

Recorded by: Brockington; Sheldon Owens

Date Recorded: 4/2/2017

Statewide Survey of Historic Properties
State Historic Preservation Office
South Carolina Department of Archives and History
8301 Parklane Rd.
Columbia, SC 29223-4905 (803) 896-6100

Control Number: U / 45 / 4365.02
Status County No Site No
Quad Name: Greer
Tax Map No.: G008001600100

Intensive Documentation Form

Identification

Historic Name: Greer Manufacturing Mill

Common Name:

Address/Location: 300 Connecticut Ave

City: Greer County: Greenville

Vicinity of:

Ownership: Private Category: structure

Historical Use: Industry/Processing/Extraction

Current Use: Industry/Processing/Extraction

National Register of Historic Places Information

SHPO National Register Determination: Contributes to Eligible District

Notes on National Register Status:

Other Designation:

Property Description

Construction Date: C. 1940s Commercial Form: Stories:

Alteration Date: Historic Core Shape: other

Roof Features

Porch Features

Shape:

Porch Width:

Materials:

Shape:

Construction Method: steel

Exterior Walls:

Foundation: not visible

Significant Architectural Features:

Greer mill water tower; steel sheet cylindrical tank w walk; steel supports

Alterations:

Architect(s)/Builder(s):

Historical Information

Historical Information:

Source of Information:

Digital Photo ID(s): 04365004 (539).tif



Program Management

Recorded by: Brockington; Sheldon Owens

Date Recorded: 4/2/2017

Statewide Survey of Historic Properties
State Historic Preservation Office
South Carolina Department of Archives and History
8301 Parklane Rd.
Columbia, SC 29223-4905 (803) 896-6100

Control Number: U / 45 / 4366
Status County No Site No
Quad Name: Greer
Tax Map No.: G026000300101

Intensive Documentation Form

Identification

Historic Name: Unidentified House

Common Name:

Address/Location: 101 Lindall St

City: Greer

County: Greenville

Vicinity of:

Ownership: Private

Category: building

Historical Use: Domestic

Current Use: Domestic

National Register of Historic Places Information

SHPO National Register Determination: Not Eligible

Notes on National Register Status:

Other Designation:

Property Description

Construction Date: C. 1950

Commercial Form:

Stories: 1 story

Alteration Date:

Historic Core Shape: rectangular

Roof Features

Porch Features

Shape: hip

Porch Width: entrance bay only

Materials: composition shingle

Shape: shed

Construction Method: frame

Exterior Walls: synthetic siding

Foundation: brick

Significant Architectural Features:

Decorative metal supports and railing; wood panel door; paired windows

Alterations: Windows; siding

Architect(s)/Builder(s):

Historical Information

Historical Information:

Source of Information:

Digital Photo ID(s): 04366001.tif



Program Management

Recorded by: Brockington; Sheldon Owens

Date Recorded: 4/2/2017

Statewide Survey of Historic Properties
State Historic Preservation Office
South Carolina Department of Archives and History
8301 Parklane Rd.
Columbia, SC 29223-4905 (803) 896-6100

Control Number: U / 45 / 4367
Status County No Site No
Quad Name: Greer
Tax Map No.: G026000900200

Intensive Documentation Form

Identification

Historic Name: Unidentified House

Common Name:

Address/Location: 102 Westfield Ave

City: Greer

County: Greenville

Vicinity of:

Ownership: Private

Category: building

Historical Use: Domestic

Current Use: Domestic

National Register of Historic Places Information

SHPO National Register Determination: Not Eligible

Notes on National Register Status:

Other Designation:

Property Description

Construction Date: C. 1940s

Commercial Form:

Stories: 1 story

Alteration Date:

Historic Core Shape: rectangular

Roof Features

Porch Features

Shape: gable, end to front

Porch Width: facade

Materials: composition shingle

Shape: gable

Construction Method: frame

Exterior Walls: synthetic siding

Foundation: brick

Significant Architectural Features:

Bungalow; battered supports atop brick piers; 4/1 dhs windows, some paired; gable projections; brick chimney on side exterior

Alterations: Siding

Architect(s)/Builder(s):

Historical Information

Historical Information:

Source of Information:

Digital Photo ID(s): 04367001.tif



Program Management

Recorded by: Brockington; Sheldon Owens

Date Recorded: 4/2/2017

Statewide Survey of Historic Properties
State Historic Preservation Office
South Carolina Department of Archives and History
8301 Parklane Rd.
Columbia, SC 29223-4905 (803) 896-6100

Control Number: U / 45 / 4368
Status County No Site No
Quad Name: Greer
Tax Map No.: G026000900500

Intensive Documentation Form

Identification

Historic Name: Unidentified House

Common Name:

Address/Location: 110 Westifeld Ave

City: Greer County: Greenville

Vicinity of:

Ownership: Private Category: building

Historical Use: Domestic

Current Use: Domestic

National Register of Historic Places Information

SHPO National Register Determination: Not Eligible

Notes on National Register Status:

Other Designation:

Property Description

Construction Date: C. 1940s Commercial Form: Stories: 1 story

Alteration Date: Historic Core Shape: rectangular

Roof Features

Shape: gable, lateral

Materials: composition shingle

Porch Features

Porch Width: entrance bay only

Shape: other

Construction Method: frame

Exterior Walls: asbestos shingle

Foundation: brick

Significant Architectural Features:

Round arch entry stoop roof w decorative beam ends and brackets; wood panel door w fixed lights; exposed rafters; paired windows; 2 brick chimneys, front slope and ridge

Alterations: Porch; windows

Architect(s)/Builder(s):

Historical Information

Historical Information:

Source of Information:

Digital Photo ID(s): 04368001.tif



Program Management

Recorded by: Brockington; Sheldon Owens

Date Recorded: 4/2/2017

Statewide Survey of Historic Properties
State Historic Preservation Office
South Carolina Department of Archives and History
8301 Parklane Rd.
Columbia, SC 29223-4905 (803) 896-6100

Control Number: U / 45 / 4369
Status County No Site No
Quad Name: Greer
Tax Map No.: G026000900400

Intensive Documentation Form

Identification

Historic Name: Unidentified House

Common Name:

Address/Location: 108 Westfield Ave

City: Greer County: Greenville

Vicinity of:

Ownership: Private Category: building

Historical Use: Domestic

Current Use: Domestic

National Register of Historic Places Information

SHPO National Register Determination: Not Eligible

Notes on National Register Status:

Other Designation:

Property Description

Construction Date: C. 1940s Commercial Form: Stories: 1 story

Alteration Date: Historic Core Shape: rectangular

Roof Features

Shape: gable, end to front

Materials: composition shingle

Porch Features

Porch Width: facade

Shape: gable

Construction Method: frame

Exterior Walls: asbestos shingle

Foundation: brick

Significant Architectural Features:

Bungalow w Craftsman elements; battered supports atop brick piers; decorative beam ends and brackets; exposed rafters; decorative stick detailing in gable; wood panel door w fixed lights; gable projections; 4/1 dhs windows; brick chimney side exterior

Alterations:


Architect(s)/Builder(s):

Historical Information

Historical Information:

Source of Information:

Digital Photo ID(s): 04369001.tif



Program Management

Recorded by: Brockington; Sheldon Owens

Date Recorded: 4/2/2017

Statewide Survey of Historic Properties
State Historic Preservation Office
South Carolina Department of Archives and History
8301 Parklane Rd.
Columbia, SC 29223-4905 (803) 896-6100

Control Number: U / 45 / 4370
Status County No Site No
Quad Name: Greer
Tax Map No.: G026000900300

Intensive Documentation Form

Identification

Historic Name: Unidentified House

Common Name:

Address/Location: 104 Westfield Ave

City: Greer

County: Greenville

Vicinity of:

Ownership: Private

Category: building

Historical Use: Domestic

Current Use: Domestic

National Register of Historic Places Information

SHPO National Register Determination: Not Eligible

Notes on National Register Status:

Other Designation:

Property Description

Construction Date: C. 1940s

Commercial Form:

Stories: 1 story

Alteration Date:

Historic Core Shape: square

Roof Features

Porch Features

Shape: hip

Porch Width: facade

Materials: composition shingle

Shape: hip

Construction Method: frame

Exterior Walls: synthetic siding

Foundation: stuccoed masonry

Significant Architectural Features:

Square wood supports; wood door w fixed lights; exposed rafters; decorative jigsawn brackets; paired windows; brick chimney on ridge

Alterations: Windows; siding

Architect(s)/Builder(s):

Historical Information

Historical Information:

Source of Information:

Digital Photo ID(s): 04370001.tif



Program Management

Recorded by: Brockington; Sheldon Owens

Date Recorded: 4/2/2017

Statewide Survey of Historic Properties
State Historic Preservation Office
South Carolina Department of Archives and History
8301 Parklane Rd.
Columbia, SC 29223-4905 (803) 896-6100

Control Number: U / 45 / 4371
Status County No Site No
Quad Name: Greer
Tax Map No.: G026000200900

Intensive Documentation Form

Identification

Historic Name: Unidentified House

Common Name:

Address/Location: 107 Westfield Ave

City: Greer

County: Greenville

Vicinity of:

Ownership: Private

Category: building

Historical Use: Domestic

Current Use: Domestic

National Register of Historic Places Information

SHPO National Register Determination: Not Eligible

Notes on National Register Status:

Other Designation:

Property Description

Construction Date: C. 1940s

Commercial Form:

Stories: 1 story

Alteration Date:

Historic Core Shape: rectangular

Roof Features

Porch Features

Shape: gable, lateral

Porch Width: entrance bay only

Materials: composition shingle

Shape: gable

Construction Method: frame

Exterior Walls: brick veneer

Foundation: not visible

Significant Architectural Features:

Entry stoop covered by eave of gable wall dormer and metal awning; wood panel door w fan light; corner porch enclosed w glass louver windows; paired windows; brick chimney end exterior; rear hip addition

Alterations: Awnings; windows; porch; addition

Architect(s)/Builder(s):

Historical Information

Historical Information:

Source of Information:

Digital Photo ID(s): 04371001.tif



Program Management

Recorded by: Brockington; Sheldon Owens

Date Recorded: 4/2/2017

Statewide Survey of Historic Properties
State Historic Preservation Office
South Carolina Department of Archives and History
8301 Parklane Rd.
Columbia, SC 29223-4905 (803) 896-6100

Control Number: U / 45 / 4372
Status County No Site No
Quad Name: Greer
Tax Map No.: G026000200700

Intensive Documentation Form

Identification

Historic Name: Unidentified House

Common Name:

Address/Location: 109 Westfield Ave

City: Greer

County: Greenville

Vicinity of:

Ownership: Private

Category: building

Historical Use: Domestic

Current Use: Domestic

National Register of Historic Places Information

SHPO National Register Determination: Not Eligible

Notes on National Register Status:

Other Designation:

Property Description

Construction Date: C. 1940

Commercial Form:

Stories: 1 story

Alteration Date:

Historic Core Shape: square

Roof Features

Porch Features

Shape: hip

Porch Width: facade

Materials: composition shingle

Shape: hip

Construction Method: frame

Exterior Walls: synthetic siding

Foundation: brick

Significant Architectural Features:

Decorative metal supports and railing; wood panel door w fan light; hip dormers w paired windows; wide overhangs

Alterations:

Windows; siding

Architect(s)/Builder(s):

Historical Information

Historical Information:

Source of Information:

Digital Photo ID(s): 04372001.tif



Program Management

Recorded by: Brockington; Sheldon Owens

Date Recorded: 4/2/2017

Statewide Survey of Historic Properties
State Historic Preservation Office
South Carolina Department of Archives and History
8301 Parklane Rd.
Columbia, SC 29223-4905 (803) 896-6100

Control Number: U / 45 / 4373
Status County No Site No
Quad Name: Greer
Tax Map No.: G026000200600

Intensive Documentation Form

Identification

Historic Name: Unidentified House

Common Name:

Address/Location: 111 Westfield Ave

City: Greer

County: Greenville

Vicinity of:

Ownership: Private

Category: building

Historical Use: Domestic

Current Use: Domestic

National Register of Historic Places Information

SHPO National Register Determination: Not Eligible

Notes on National Register Status:

Other Designation:

Property Description

Construction Date: C. 1940s

Commercial Form:

Stories: 1 story

Alteration Date:

Historic Core Shape: rectangular

Roof Features

Porch Features

Shape: hip

Porch Width: facade and right elevation

Materials: composition shingle

Shape: hip

Construction Method: frame

Exterior Walls: brick veneer

Foundation: not visible

Significant Architectural Features:

Doric columns; wood panel door; gable projection; rear shed and gable additions

Alterations:

Windows; siding; additions

Architect(s)/Builder(s):

Historical Information

Historical Information:

Source of Information:

Digital Photo ID(s): 04373001.tif



Program Management

Recorded by: Brockington; Sheldon Owens

Date Recorded: 4/2/2017

Statewide Survey of Historic Properties
State Historic Preservation Office
South Carolina Department of Archives and History
8301 Parklane Rd.
Columbia, SC 29223-4905 (803) 896-6100

Control Number: U / 45 / 4374
Status County No Site No
Quad Name: Greer
Tax Map No.: G026000900600

Intensive Documentation Form

Identification

Historic Name: Unidentified House

Common Name:

Address/Location: 112 Westfield Ave

City: Greer

County: Greenville

Vicinity of:

Ownership: Private

Category: building

Historical Use: Domestic

Current Use: Domestic

National Register of Historic Places Information

SHPO National Register Determination: Not Eligible

Notes on National Register Status:

Other Designation:

Property Description

Construction Date: C. 1940s

Commercial Form:

Stories: 1 story

Alteration Date:

Historic Core Shape: T

Roof Features

Porch Features

Shape: cross gable

Porch Width: entrance bay only

Materials: composition shingle

Shape: shed

Construction Method: frame

Exterior Walls: brick veneer

Foundation: not visible

Significant Architectural Features:

Wood door w fixed lights; gable projections; end gable porch with square wood supports; 6/6 dhs windows, some paired; stepped brick chimney exterior next to entry, brick chimney in back slope; metal awnings

Alterations:

Awnings

Architect(s)/Builder(s):

Historical Information

Historical Information:

Source of Information:

Digital Photo ID(s): 04374001.tif



Program Management

Recorded by: Brockington; Sheldon Owens

Date Recorded: 4/2/2017

Statewide Survey of Historic Properties
State Historic Preservation Office
South Carolina Department of Archives and History
8301 Parklane Rd.
Columbia, SC 29223-4905 (803) 896-6100

Control Number: U / 45 / 4375
Status County No Site No
Quad Name: Greer
Tax Map No.: G026000302100

Intensive Documentation Form

Identification

Historic Name: Unidentified House

Common Name:

Address/Location: 201 Westfield Ave

City: Greer County: Greenville

Vicinity of:

Ownership: Private Category: building

Historical Use: Domestic

Current Use: Domestic

National Register of Historic Places Information

SHPO National Register Determination: Not Eligible

Notes on National Register Status:

Other Designation:

Property Description

Construction Date: C. 1930s Commercial Form: Stories: 1 story

Alteration Date: Historic Core Shape: rectangular

Roof Features

Porch Features

Shape: gable, lateral

Porch Width: facade

Materials: composition shingle

Shape: hip

Construction Method: frame

Exterior Walls: asbestos shingle

Foundation: brick pier with fill

Significant Architectural Features:

Paired square wood supports and decorative metal railing; 2/2 dhs windows; rear gable addition

Alterations: Addition

Architect(s)/Builder(s):

Historical Information

Historical Information:

Source of Information:

Digital Photo ID(s): 04375001.tif



Program Management

Recorded by: Brockington; Sheldon Owens

Date Recorded: 4/2/2017

Statewide Survey of Historic Properties
State Historic Preservation Office
South Carolina Department of Archives and History
8301 Parklane Rd.
Columbia, SC 29223-4905 (803) 896-6100

Control Number: U / 45 / 4376
Status County No Site No
Quad Name: Greer
Tax Map No.: G026000300901

Intensive Documentation Form

Identification

Historic Name: Unidentified House

Common Name:

Address/Location: 216 Moore St

City: Greer County: Greenville

Vicinity of:

Ownership: Private Category: building

Historical Use: Domestic

Current Use: Domestic

National Register of Historic Places Information

SHPO National Register Determination: Not Eligible

Notes on National Register Status:

Other Designation:

Property Description

Construction Date: C. 1940s Commercial Form: Stories: 1 story

Alteration Date: Historic Core Shape: rectangular

Roof Features

Porch Features

Shape: gable, end to front

Porch Width: full facade

Materials: composition shingle

Shape: hip

Construction Method: frame

Exterior Walls: synthetic siding

Foundation: brick

Significant Architectural Features:

Bungalow; square wood supports atop brick piers; wood door w diamond light; rear gable addition

Alterations: Windows; siding; door; addition

Architect(s)/Builder(s):

Historical Information

Historical Information:

Source of Information:

Digital Photo ID(s): 04376001.tif



Program Management

Recorded by: Brockington; Sheldon Owens

Date Recorded: 4/2/2017

Statewide Survey of Historic Properties
State Historic Preservation Office
South Carolina Department of Archives and History
8301 Parklane Rd.
Columbia, SC 29223-4905 (803) 896-6100

Control Number: U / 45 / 4377
Status County No Site No
Quad Name: Greer
Tax Map No.: G026000300800

Intensive Documentation Form

Identification

Historic Name: Unidentified House

Common Name:

Address/Location: 214 Moore St

City: Greer County: Greenville

Vicinity of:

Ownership: Private Category: building

Historical Use: Domestic

Current Use: Domestic

National Register of Historic Places Information

SHPO National Register Determination: Not Eligible

Notes on National Register Status:

Other Designation:

Property Description

Construction Date: C. 1940s Commercial Form: Stories: 1 story

Alteration Date: Historic Core Shape: rectangular

Roof Features

Shape: gable, lateral

Materials: composition shingle

Porch Features

Porch Width: facade

Shape: gable

Construction Method: frame

Exterior Walls: asbestos shingle

Foundation: brick pier with fill

Significant Architectural Features:

Square wood supports; wood panel door w fixed lights, louver and screen door; 6/6 dhs windows; brick chimney on ridge

Alterations:

Architect(s)/Builder(s):

Historical Information

Historical Information:

Source of Information:

Digital Photo ID(s): 04377001.tif



Program Management

Recorded by: Brockington; Sheldon Owens

Date Recorded: 4/2/2017

Statewide Survey of Historic Properties
State Historic Preservation Office
South Carolina Department of Archives and History
8301 Parklane Rd.
Columbia, SC 29223-4905 (803) 896-6100

Control Number: U / 45 / 4378
Status County No Site No
Quad Name: Greer
Tax Map No.: G026000300600

Intensive Documentation Form

Identification

Historic Name: Unidentified House

Common Name:

Address/Location: 210 Moore St

City: Greer

County: Greenville

Vicinity of:

Ownership: Private

Category: building

Historical Use: Domestic

Current Use: Domestic

National Register of Historic Places Information

SHPO National Register Determination: Not Eligible

Notes on National Register Status:

Other Designation:

Property Description

Construction Date: C. 1940s

Commercial Form:

Stories: 1 story

Alteration Date:

Historic Core Shape: rectangular

Roof Features

Porch Features

Shape: gable, end to front

Porch Width: facade

Materials: composition shingle

Shape: gable

Construction Method: frame

Exterior Walls: synthetic siding

Foundation: concrete block

Significant Architectural Features:

Decorative metal supports; 2/2 dhs windows; metal awnings; rear gable addition

Alterations: Some windows; door; siding; addition

Architect(s)/Builder(s):

Historical Information

Historical Information:

Source of Information:

Digital Photo ID(s): 04378001.tif



Program Management

Recorded by: Brockington; Sheldon Owens

Date Recorded: 4/2/2017

Statewide Survey of Historic Properties
State Historic Preservation Office
South Carolina Department of Archives and History
8301 Parklane Rd.
Columbia, SC 29223-4905 (803) 896-6100

Control Number: U / 45 / 4379
Status County No Site No
Quad Name: Greer
Tax Map No.: G026000300500

Intensive Documentation Form

Identification

Historic Name: Unidentified House

Common Name:

Address/Location: 208 Moore St

City: Greer

County: Greenville

Vicinity of:

Ownership: Private

Category: building

Historical Use: Domestic

Current Use: Domestic

National Register of Historic Places Information

SHPO National Register Determination: Not Eligible

Notes on National Register Status:

Other Designation:

Property Description

Construction Date: C. 1940

Commercial Form:

Stories: 1 story

Alteration Date:

Historic Core Shape: square

Roof Features

Porch Features

Shape: hip

Porch Width: full facade

Materials: composition shingle

Shape: hip

Construction Method: frame

Exterior Walls: synthetic siding

Foundation: brick pier with fill

Significant Architectural Features:

Paired square wood supports atop brick piers; wood door w diamond light; gable dormer; 2/2 dhs windows; brick chimney in either side slope; rear shed and gable additions

Alterations: Some windows; siding; additions

Architect(s)/Builder(s):

Historical Information

Historical Information:

Source of Information:

Digital Photo ID(s): 04379001.tif



Program Management

Recorded by: Brockington; Sheldon Owens

Date Recorded: 4/2/2017

Statewide Survey of Historic Properties
State Historic Preservation Office
South Carolina Department of Archives and History
8301 Parklane Rd.
Columbia, SC 29223-4905 (803) 896-6100

Control Number: U / 45 / 4380
Status County No Site No
Quad Name: Greer
Tax Map No.: G026000300400

Intensive Documentation Form

Identification

Historic Name: Unidentified House

Common Name:

Address/Location: 206 Moore St

City: Greer County: Greenville

Vicinity of:

Ownership: Private Category: building

Historical Use: Domestic

Current Use: Domestic

National Register of Historic Places Information

SHPO National Register Determination: Not Eligible

Notes on National Register Status:

Other Designation:

Property Description

Construction Date: C. 1940 Commercial Form: Stories: 1 story

Alteration Date: Historic Core Shape: square

Roof Features

Porch Features

Shape: hip

Porch Width: facade

Materials: composition shingle

Shape: hip

Construction Method: frame

Exterior Walls: synthetic siding

Foundation: brick pier with fill

Significant Architectural Features:

Square wood supports; gable dormer; rear gable addition

Alterations: Windows; door; siding; addition

Architect(s)/Builder(s):

Historical Information

Historical Information:

Source of Information:

Digital Photo ID(s): 04380001.tif



Program Management

Recorded by: Brockington; Sheldon Owens

Date Recorded: 4/2/2017

Statewide Survey of Historic Properties
State Historic Preservation Office
South Carolina Department of Archives and History
8301 Parklane Rd.
Columbia, SC 29223-4905 (803) 896-6100

Control Number: U / 45 / 4381
Status County No Site No
Quad Name: Greer
Tax Map No.: G026000300300

Intensive Documentation Form

Identification

Historic Name: Unidentified House

Common Name:

Address/Location: 204 Moore St

City: Greer County: Greenville

Vicinity of:

Ownership: Private Category: building

Historical Use: Domestic

Current Use: Domestic

National Register of Historic Places Information

SHPO National Register Determination: Not Eligible

Notes on National Register Status:

Other Designation:

Property Description

Construction Date: C. 1940s Commercial Form: Stories: 1 story

Alteration Date: Historic Core Shape: rectangular

Roof Features

Shape: gable, end to front

Materials: composition shingle

Porch Features

Porch Width: full facade

Shape: gable

Construction Method: frame

Exterior Walls: synthetic siding

Foundation: brick pier with fill

Significant Architectural Features:

Paired square wood supports w decorative spindles work and latticework atop brick piers; wood panel door w fixed lights; rear gable addition

Alterations: Windows; siding; addition

Architect(s)/Builder(s):

Historical Information

Historical Information:

Source of Information:

Digital Photo ID(s): 04381001.tif



Program Management

Recorded by: Brockington; Sheldon Owens

Date Recorded: 4/2/2017

Statewide Survey of Historic Properties
State Historic Preservation Office
South Carolina Department of Archives and History
8301 Parklane Rd.
Columbia, SC 29223-4905 (803) 896-6100

Control Number: U / 45 / 4382
Status County No Site No
Quad Name: Greer
Tax Map No.: G026000300200

Intensive Documentation Form

Identification

Historic Name: Unidentified House

Common Name:

Address/Location: 202 Moore St

City: Greer

County: Greenville

Vicinity of:

Ownership: Private

Category: building

Historical Use: Domestic

Current Use: Domestic

National Register of Historic Places Information

SHPO National Register Determination: Not Eligible

Notes on National Register Status:

Other Designation:

Property Description

Construction Date: C. 1950

Commercial Form:

Stories: 1 story

Alteration Date:

Historic Core Shape: rectangular

Roof Features

Porch Features

Shape: gable, lateral

Porch Width: entrance bay only

Materials: composition shingle

Shape: gable

Construction Method: frame

Exterior Walls: synthetic siding

Foundation: brick

Significant Architectural Features:

Turned wood supports; wood panel door; porch extension along facade and left elevation w metal awnings and decorative metal railing; brick chimney on ridge; rear shed addition

Alterations: Windows; siding; porch; addition

Architect(s)/Builder(s):

Historical Information

Historical Information:

Source of Information:

Digital Photo ID(s): 04382001.tif



Program Management

Recorded by: Brockington; Sheldon Owens

Date Recorded: 4/2/2017

Statewide Survey of Historic Properties
State Historic Preservation Office
South Carolina Department of Archives and History
8301 Parklane Rd.
Columbia, SC 29223-4905 (803) 896-6100

Control Number: U / 45 / 4383
Status County No Site No
Quad Name: Greer
Tax Map No.: G026000300100

Intensive Documentation Form

Identification

Historic Name: Unidentified House

Common Name:

Address/Location: 200 Moore St

City: Greer

County: Greenville

Vicinity of:

Ownership: Private

Category: building

Historical Use: Domestic

Current Use: Domestic

National Register of Historic Places Information

SHPO National Register Determination: Not Eligible

Notes on National Register Status:

Other Designation:

Property Description

Construction Date: C. 1940s

Commercial Form:

Stories: 1 story

Alteration Date:

Historic Core Shape: rectangular

Roof Features

Porch Features

Shape: gable, end to front

Porch Width: facade

Materials: composition shingle

Shape: engaged

Construction Method: frame

Exterior Walls: synthetic siding

Foundation: brick pier with fill

Significant Architectural Features:

Decorative metal supports atop brick piers; wood panel door w lead glass; decorative brackets; 3 brick chimneys, ridge and 2 side exterior; rear shed addition

Alterations: Windows; siding; addition

Architect(s)/Builder(s):

Historical Information

Historical Information:

Source of Information:

Digital Photo ID(s): 04383001.tif



Program Management

Recorded by: Brockington; Sheldon Owens

Date Recorded: 4/2/2017

Statewide Survey of Historic Properties
State Historic Preservation Office
South Carolina Department of Archives and History
8301 Parklane Rd.
Columbia, SC 29223-4905 (803) 896-6100

Control Number: U / 45 / 4384
Status County No Site No
Quad Name: Greer
Tax Map No.: G026000200500

Intensive Documentation Form

Identification

Historic Name: Unidentified House

Common Name:

Address/Location: 106 Moore St

City: Greer

County: Greenville

Vicinity of:

Ownership: Private

Category: building

Historical Use: Domestic

Current Use: Domestic

National Register of Historic Places Information

SHPO National Register Determination: Not Eligible

Notes on National Register Status:

Other Designation:

Property Description

Construction Date: C. 1940s

Commercial Form:

Stories: 1 story

Alteration Date:

Historic Core Shape: rectangular

Roof Features

Porch Features

Shape: gable, end to front

Porch Width: facade

Materials: composition shingle

Shape: engaged

Construction Method: frame

Exterior Walls: synthetic siding

Foundation: brick pier with fill

Significant Architectural Features:

Square support atop brick pier; porch once turned left corner; flared eaves; wood panel door; gable dormer; paired windows; rear hip addition

Alterations: Windows; siding; porch; addition

Architect(s)/Builder(s):

Historical Information

Historical Information:

Source of Information:

Digital Photo ID(s): 04384001.tif



Program Management

Recorded by: Brockington; Sheldon Owens

Date Recorded: 4/2/2017

Statewide Survey of Historic Properties
State Historic Preservation Office
South Carolina Department of Archives and History
8301 Parklane Rd.
Columbia, SC 29223-4905 (803) 896-6100

Control Number: U / 45 / 4385
Status County No Site No
Quad Name: Greer
Tax Map No.: G026000302000

Intensive Documentation Form

Identification

Historic Name: Unidentified House

Common Name:

Address/Location: 203 Westfield Ave

City: Greer County: Greenville

Vicinity of:

Ownership: Private Category: building

Historical Use: Domestic

Current Use: Domestic

National Register of Historic Places Information

SHPO National Register Determination: Not Eligible

Notes on National Register Status:

Other Designation:

Property Description

Construction Date: C. 1940s Commercial Form: Stories: 1 story

Alteration Date: Historic Core Shape: square

Roof Features

Shape: hip

Materials: composition shingle

Porch Features

Porch Width: facade

Shape: hip

Construction Method: frame

Exterior Walls: synthetic siding

Foundation: brick pier with fill

Significant Architectural Features:

Decorative metal supports and railing; wood panel door w lead glass; hip dormers; 2/2 dhs windows; stuccoed chimney in either side slope; rear gable addition

Alterations: Siding; addition

Architect(s)/Builder(s):

Historical Information

Historical Information:

Source of Information:

Digital Photo ID(s): 04385001.tif



Program Management

Recorded by: Brockington; Sheldon Owens

Date Recorded: 4/2/2017

Statewide Survey of Historic Properties
State Historic Preservation Office
South Carolina Department of Archives and History
8301 Parklane Rd.
Columbia, SC 29223-4905 (803) 896-6100

Control Number: U / 45 / 4386
Status County No Site No
Quad Name: Greer
Tax Map No.: G026000301900

Intensive Documentation Form

Identification

Historic Name: Unidentified House

Common Name:

Address/Location: 205 Westfield Ave

City: Greer

County: Greenville

Vicinity of:

Ownership: Private

Category: building

Historical Use: Domestic

Current Use: Domestic

National Register of Historic Places Information

SHPO National Register Determination: Not Eligible

Notes on National Register Status:

Other Designation:

Property Description

Construction Date: C. 1940s

Commercial Form:

Stories: 1 story

Alteration Date:

Historic Core Shape: rectangular

Roof Features

Porch Features

Shape: gable, lateral

Porch Width: facade

Materials: composition shingle

Shape: gable

Construction Method: frame

Exterior Walls: synthetic siding

Foundation: brick

Significant Architectural Features:

Round arch recessed entry port w historic screen door; gable projections; stepped brick chimney on exterior next to entry; brick chimney in rear slope; end porch; 6/6 dhs windows, some paired

Alterations: Siding

Architect(s)/Builder(s):

Historical Information

Historical Information:

Source of Information:

Digital Photo ID(s): 04386001.tif



Program Management

Recorded by: Brockington; Sheldon Owens

Date Recorded: 4/2/2017

Statewide Survey of Historic Properties
State Historic Preservation Office
South Carolina Department of Archives and History
8301 Parklane Rd.
Columbia, SC 29223-4905 (803) 896-6100

Control Number: U / 45 / 4387
Status County No Site No
Quad Name: Greer
Tax Map No.: G026000301800

Intensive Documentation Form

Identification

Historic Name: Unidentified House

Common Name:

Address/Location: 207 Westfield Ave

City: Greer County: Greenville

Vicinity of:

Ownership: Private Category: building

Historical Use: Domestic

Current Use: Domestic

National Register of Historic Places Information

SHPO National Register Determination: Not Eligible

Notes on National Register Status:

Other Designation:

Property Description

Construction Date: C. 1940s Commercial Form: Stories: 1 story

Alteration Date: Historic Core Shape: rectangular

Roof Features

Porch Features

Shape: gable, lateral

Porch Width: facade

Materials: composition shingle

Shape: hip

Construction Method: frame

Exterior Walls: synthetic siding

Foundation: brick pier with fill

Significant Architectural Features:

Decorative metal supports and railing; wood door w fixed lights; gable dormer; rear gable addition; brick chimney in rear slope; metal awnings

Alterations: Windows; awnings; addition

Architect(s)/Builder(s):

Historical Information

Historical Information:

Source of Information:

Digital Photo ID(s): 04387001.tif



Program Management

Recorded by: Brockington; Sheldon Owens

Date Recorded: 4/2/2017

Statewide Survey of Historic Properties
State Historic Preservation Office
South Carolina Department of Archives and History
8301 Parklane Rd.
Columbia, SC 29223-4905 (803) 896-6100

Control Number: U / 45 / 4388
Status County No Site No
Quad Name: Greer
Tax Map No.: G026000301700

Intensive Documentation Form

Identification

Historic Name: Unidentified House

Common Name:

Address/Location: 209 Westfield Ave

City: Greer County: Greenville

Vicinity of:

Ownership: Private Category: building

Historical Use: Domestic

Current Use: Domestic

National Register of Historic Places Information

SHPO National Register Determination: Not Eligible

Notes on National Register Status:

Other Designation:

Property Description

Construction Date: C. 1940 Commercial Form: Stories: 1 story

Alteration Date: Historic Core Shape: square

Roof Features

Shape: hip

Materials: composition shingle

Porch Features

Porch Width: facade

Shape: hip

Construction Method: frame

Exterior Walls: synthetic siding

Foundation: brick pier with fill

Significant Architectural Features:

Square wood supports atop brick piers; hip dormers; 2/2 dhs windows; metal awnings; rear gable addition; brick chimney in either side slope

Alterations: Door; siding; awnings; addition

Architect(s)/Builder(s):

Historical Information

Historical Information:

Source of Information:

Digital Photo ID(s): 04388001.tif



Program Management

Recorded by: Brockington; Sheldon Owens

Date Recorded: 4/2/2017

Statewide Survey of Historic Properties
State Historic Preservation Office
South Carolina Department of Archives and History
8301 Parklane Rd.
Columbia, SC 29223-4905 (803) 896-6100

Control Number: U / 45 / 4389
Status County No Site No
Quad Name: Greer
Tax Map No.: G026000301600

Intensive Documentation Form

Identification

Historic Name: Unidentified House

Common Name:

Address/Location: 211 Westfield Ave

City: Greer County: Greenville

Vicinity of:

Ownership: Private Category: building

Historical Use: Domestic

Current Use: Domestic

National Register of Historic Places Information

SHPO National Register Determination: Not Eligible

Notes on National Register Status:

Other Designation:

Property Description

Construction Date: C. 1940s Commercial Form: Stories: 1 story

Alteration Date: Historic Core Shape: rectangular

Roof Features

Porch Features

Shape: gable, lateral

Porch Width: facade

Materials: composition shingle

Shape: hip

Construction Method: frame

Exterior Walls: synthetic siding

Foundation: brick pier with fill

Significant Architectural Features:

Decorative metal supports; wood door w diamond light; brick chimney in rear slope; rear gable addition

Alterations: Windows; siding; addition

Architect(s)/Builder(s):

Historical Information

Historical Information:

Source of Information:

Digital Photo ID(s): 04389001.tif



Program Management

Recorded by: Brockington; Sheldon Owens

Date Recorded: 4/2/2017

Statewide Survey of Historic Properties
State Historic Preservation Office
South Carolina Department of Archives and History
8301 Parklane Rd.
Columbia, SC 29223-4905 (803) 896-6100

Control Number: U / 45 / 4390
Status County No Site No
Quad Name: Greer
Tax Map No.: G026000301500

Intensive Documentation Form

Identification

Historic Name: Unidentified House

Common Name:

Address/Location: 213 Westfield Ave

City: Greer

County: Greenville

Vicinity of:

Ownership: Private

Category: building

Historical Use: Domestic

Current Use: Domestic

National Register of Historic Places Information

SHPO National Register Determination: Not Eligible

Notes on National Register Status:

Other Designation:

Property Description

Construction Date: C. 1940s

Commercial Form:

Stories: 1 story

Alteration Date:

Historic Core Shape: rectangular

Roof Features

Porch Features

Shape: gable, end to front

Porch Width: facade

Materials: composition shingle

Shape: gable

Construction Method: frame

Exterior Walls: synthetic siding

Foundation: brick

Significant Architectural Features:

Decorative metal supports atop brick piers and railing; gable projections; 4/1 dhs windows, some paired; wood frame and glass door; metal awnings

Alterations: Siding; awnings

Architect(s)/Builder(s):

Historical Information

Historical Information:

Source of Information:

Digital Photo ID(s): 04390001.tif



Program Management

Recorded by: Brockington; Sheldon Owens

Date Recorded: 4/2/2017

Statewide Survey of Historic Properties
State Historic Preservation Office
South Carolina Department of Archives and History
8301 Parklane Rd.
Columbia, SC 29223-4905 (803) 896-6100

Control Number: U / 45 / 4391
Status County No Site No
Quad Name: Greer
Tax Map No.: G026000301400

Intensive Documentation Form

Identification

Historic Name: Unidentified House

Common Name:

Address/Location: 215 Westfield Ave

City: Greer County: Greenville

Vicinity of:

Ownership: Private Category: building

Historical Use: Domestic

Current Use: Domestic

National Register of Historic Places Information

SHPO National Register Determination: Not Eligible

Notes on National Register Status:

Other Designation:

Property Description

Construction Date: C. 1950 Commercial Form: Stories: 1 story

Alteration Date: Historic Core Shape: rectangular

Roof Features

Porch Features

Shape: gable, lateral

Porch Width: entrance bay only

Materials: composition shingle

Shape: gable

Construction Method: frame

Exterior Walls: brick veneer

Foundation: not visible

Significant Architectural Features:

Decorative metal supports; enclosed corner porch; paired windows; brick chimney on ridge; rear gable addition; metal awning

Alterations: Windows; door; porch; addition

Architect(s)/Builder(s):

Historical Information

Historical Information:

Source of Information:

Digital Photo ID(s): 04391001.tif



Program Management

Recorded by: Brockington; Sheldon Owens

Date Recorded: 4/2/2017

Statewide Survey of Historic Properties
State Historic Preservation Office
South Carolina Department of Archives and History
8301 Parklane Rd.
Columbia, SC 29223-4905 (803) 896-6100

Control Number: U / 45 / 4392
Status County No Site No
Quad Name: Greer
Tax Map No.: G026000301300

Intensive Documentation Form

Identification

Historic Name: Unidentified House

Common Name:

Address/Location: 217 Westfield Ave

City: Greer County: Greenville

Vicinity of:

Ownership: Private Category: building

Historical Use: Domestic

Current Use: Domestic

National Register of Historic Places Information

SHPO National Register Determination: Not Eligible

Notes on National Register Status:

Other Designation:

Property Description

Construction Date: C. 1950 Commercial Form: Stories: 1 story

Alteration Date: Historic Core Shape: rectangular

Roof Features

Porch Features

Shape: gable, lateral

Porch Width: entrance bay only

Materials: composition shingle

Shape: other

Construction Method: frame

Exterior Walls: synthetic siding

Foundation: brick

Significant Architectural Features:

Rounded stoop roof w brackets; wood panel door w fixed lights; gable wall dormer; screened corner porch w battered wood post atop brick pier; paired windows; rear gable addition

Alterations: Windows; siding; addition

Architect(s)/Builder(s):

Historical Information

Historical Information:

Source of Information:

Digital Photo ID(s): 04392001.tif



Program Management

Recorded by: Brockington; Sheldon Owens

Date Recorded: 4/2/2017

Statewide Survey of Historic Properties
State Historic Preservation Office
South Carolina Department of Archives and History
8301 Parklane Rd.
Columbia, SC 29223-4905 (803) 896-6100

Control Number: U / 45 / 4393
Status County No Site No
Quad Name: Greer
Tax Map No.: G026000301200

Intensive Documentation Form

Identification

Historic Name: Unidentified House

Common Name:

Address/Location: 219 Westfield Ave

City: Greer County: Greenville

Vicinity of:

Ownership: Private Category: building

Historical Use: Domestic

Current Use: Domestic

National Register of Historic Places Information

SHPO National Register Determination: Not Eligible

Notes on National Register Status:

Other Designation:

Property Description

Construction Date: C. 1940s Commercial Form: Stories: 1 story

Alteration Date: Historic Core Shape: rectangular

Roof Features

Shape: hip

Materials: composition shingle

Porch Features

Porch Width: entrance bay only

Shape: gable

Construction Method: frame

Exterior Walls: brick veneer

Foundation: not visible

Significant Architectural Features:

Square wood supports and railing; cornice returns and arched entry porch roof; wood panel door w fixed lights; exposed rafters; side porch w square wood supports and railing; 4/1 dhs windows, 3 part and paired

Alterations:

Architect(s)/Builder(s):

Historical Information

Historical Information:

Source of Information:

Digital Photo ID(s): 04393001.tif



Program Management

Recorded by: Brockington; Sheldon Owens

Date Recorded: 4/2/2017

Statewide Survey of Historic Properties
State Historic Preservation Office
South Carolina Department of Archives and History
8301 Parklane Rd.
Columbia, SC 29223-4905 (803) 896-6100

Control Number: U / 45 / 4394
Status County No Site No
Quad Name: Greer
Tax Map No.: G026000500100

Intensive Documentation Form

Identification

Historic Name: Unidentified House

Common Name:

Address/Location: 301 School St

City: Greer County: Greenville

Vicinity of:

Ownership: Private Category: building

Historical Use: Domestic

Current Use: Domestic

National Register of Historic Places Information

SHPO National Register Determination: Not Eligible

Notes on National Register Status:

Other Designation:

Property Description

Construction Date: C. 1940s Commercial Form: Stories: 1 story

Alteration Date: Historic Core Shape: square

Roof Features

Shape: gable, lateral

Materials: composition shingle

Porch Features

Porch Width: facade

Shape: gable

Construction Method: frame

Exterior Walls: asbestos shingle

Foundation: brick

Significant Architectural Features:

Square wood supports atop brick piers; wood panel door; 6/6 dhs windows; brick chimney end exterior

Alterations:

Architect(s)/Builder(s):

Historical Information

Historical Information:

Source of Information:

Digital Photo ID(s): 04394001.tif



Program Management

Recorded by: Brockington; Sheldon Owens

Date Recorded: 4/2/2017

Statewide Survey of Historic Properties
State Historic Preservation Office
South Carolina Department of Archives and History
8301 Parklane Rd.
Columbia, SC 29223-4905 (803) 896-6100

Control Number: U / 45 / 4395
Status County No Site No
Quad Name: Greer
Tax Map No.: G026000500100

Intensive Documentation Form

Identification

Historic Name: Unidentified House

Common Name:

Address/Location: 303 School St

City: Greer County: Greenville

Vicinity of:

Ownership: Private Category: building

Historical Use: Domestic

Current Use: Domestic

National Register of Historic Places Information

SHPO National Register Determination: Not Eligible

Notes on National Register Status:

Other Designation:

Property Description

Construction Date: C. 1940s Commercial Form: Stories: 1 story

Alteration Date: Historic Core Shape: rectangular

Roof Features

Porch Features

Shape: gable, lateral

Porch Width: facade

Materials: composition shingle

Shape: gable

Construction Method: frame

Exterior Walls: brick veneer

Foundation: not visible

Significant Architectural Features:

Paired square supports atop brick piers; front shed addition w group of 3 windows; louver storm door; paired windows; decorative beam ends; brick chimney on ridge; rear gable addition

Alterations: Windows; siding; additions

Architect(s)/Builder(s):

Historical Information

Historical Information:

Source of Information:

Digital Photo ID(s): 04395001.tif



Program Management

Recorded by: Brockington; Sheldon Owens

Date Recorded: 4/2/2017

Statewide Survey of Historic Properties
State Historic Preservation Office
South Carolina Department of Archives and History
8301 Parklane Rd.
Columbia, SC 29223-4905 (803) 896-6100

Control Number: U / 45 / 4396
Status County No Site No
Quad Name: Greer
Tax Map No.: G026000500100

Intensive Documentation Form

Identification

Historic Name: Unidentified House

Common Name:

Address/Location: 305 School St

City: Greer

County: Greenville

Vicinity of:

Ownership: Private

Category: building

Historical Use: Domestic

Current Use: Domestic

National Register of Historic Places Information

SHPO National Register Determination: Not Eligible

Notes on National Register Status:

Other Designation:

Property Description

Construction Date: C. 1940s

Commercial Form:

Stories: 1 story

Alteration Date:

Historic Core Shape: rectangular

Roof Features

Porch Features

Shape: hip

Porch Width: facade

Materials: composition shingle

Shape: hip

Construction Method: frame

Exterior Walls: German or Novelty siding

Foundation: brick

Significant Architectural Features:

Bungalow; battered wood posts atop brick piers and wood railing; exposed rafters; louver storm door; 6/1 dhs windows, some paired; brick chimney in front slope; hip projection

Alterations:

Architect(s)/Builder(s):

Historical Information

Historical Information:

Source of Information:

Digital Photo ID(s): 04396001.tif



Program Management

Recorded by: Brockington; Sheldon Owens

Date Recorded: 4/2/2017

Statewide Survey of Historic Properties
State Historic Preservation Office
South Carolina Department of Archives and History
8301 Parklane Rd.
Columbia, SC 29223-4905 (803) 896-6100

Control Number: U / 45 / 4397
Status County No Site No
Quad Name: Greer
Tax Map No.: G026000800900

Intensive Documentation Form

Identification

Historic Name: Unidentified House

Common Name:

Address/Location: 216 Westfield Ave

City: Greer County: Greenville

Vicinity of:

Ownership: Private Category: building

Historical Use: Domestic

Current Use: Domestic

National Register of Historic Places Information

SHPO National Register Determination: Not Eligible

Notes on National Register Status:

Other Designation:

Property Description

Construction Date: C. 1940s Commercial Form: Stories: 1 story

Alteration Date: Historic Core Shape: T

Roof Features

Shape: cross gable

Materials: other metal

Porch Features

Porch Width: facade

Shape: gable

Construction Method: frame

Exterior Walls: synthetic siding

Foundation: brick

Significant Architectural Features:

Bungalow; square wood supports atop brick piers, porch extends uncovered around left corner, screened; wood panel door w fixed lights; decorative beam ends; 4/1 dhs windows, some paired; rear shed addition

Alterations:

Architect(s)/Builder(s):

Historical Information

Historical Information:

Source of Information:

Digital Photo ID(s): 04397001.tif



Program Management

Recorded by: Brockington; Sheldon Owens

Date Recorded: 4/2/2017

Statewide Survey of Historic Properties
State Historic Preservation Office
South Carolina Department of Archives and History
8301 Parklane Rd.
Columbia, SC 29223-4905 (803) 896-6100

Control Number: U / 45 / 4398
Status County No Site No
Quad Name: Greer
Tax Map No.: G026000800800

Intensive Documentation Form

Identification

Historic Name: Unidentified House

Common Name:

Address/Location: 214 Westfield Ave

City: Greer

County: Greenville

Vicinity of:

Ownership: Private

Category: building

Historical Use: Domestic

Current Use: Domestic

National Register of Historic Places Information

SHPO National Register Determination: Not Eligible

Notes on National Register Status:

Other Designation:

Property Description

Construction Date: C. 1940s

Commercial Form:

Stories: 1 story

Alteration Date:

Historic Core Shape: rectangular

Roof Features

Porch Features

Shape: gable, end to front

Porch Width: facade

Materials: composition shingle

Shape: shed

Construction Method: frame

Exterior Walls: synthetic siding

Foundation: brick

Significant Architectural Features:

Bungalow; battered wood posts atop brick piers; wood panel door w fixed lights; gable projections; paired windows; wide overhang

Alterations: Windows; siding

Architect(s)/Builder(s):

Historical Information

Historical Information:

Source of Information:

Digital Photo ID(s): 04398001.tif



Program Management

Recorded by: Brockington; Sheldon Owens

Date Recorded: 4/2/2017

Statewide Survey of Historic Properties
State Historic Preservation Office
South Carolina Department of Archives and History
8301 Parklane Rd.
Columbia, SC 29223-4905 (803) 896-6100

Control Number: U / 45 / 4399
Status County No Site No
Quad Name: Greer
Tax Map No.: G026000800700

Intensive Documentation Form

Identification

Historic Name: Unidentified House

Common Name:

Address/Location: 212 Westfield Ave

City: Greer County: Greenville

Vicinity of:

Ownership: Private Category: building

Historical Use: Domestic

Current Use: Domestic

National Register of Historic Places Information

SHPO National Register Determination: Not Eligible

Notes on National Register Status:

Other Designation:

Property Description

Construction Date: C. 1940s Commercial Form: Stories: 1 story

Alteration Date: Historic Core Shape: rectangular

Roof Features

Porch Features

Shape: gable, end to front

Porch Width: facade

Materials: composition shingle

Shape: gable

Construction Method: frame

Exterior Walls: synthetic siding

Foundation: brick

Significant Architectural Features:

Bungalow; decorative metal supports atop brick piers; cornice returns; paired windows; brick chimney side exterior ; rear shed addition

Alterations: Windows; door; siding; addition

Architect(s)/Builder(s):

Historical Information

Historical Information:

Source of Information:

Digital Photo ID(s): 04399001.tif



Program Management

Recorded by: Brockington; Sheldon Owens

Date Recorded: 4/2/2017

Statewide Survey of Historic Properties
State Historic Preservation Office
South Carolina Department of Archives and History
8301 Parklane Rd.
Columbia, SC 29223-4905 (803) 896-6100

Control Number: U / 45 / 4400
Status County No Site No
Quad Name: Greer
Tax Map No.: G026000800600

Intensive Documentation Form

Identification

Historic Name: Unidentified House

Common Name:

Address/Location: 210B Westfield Ave

City: Greer

County: Greenville

Vicinity of:

Ownership: Private

Category: building

Historical Use: Domestic

Current Use: Domestic

National Register of Historic Places Information

SHPO National Register Determination: Not Eligible

Notes on National Register Status:

Other Designation:

Property Description

Construction Date: C. 1940s

Commercial Form:

Stories: 1 story

Alteration Date:

Historic Core Shape: rectangular

Roof Features

Porch Features

Shape: gable, end to front

Porch Width: entrance bay only

Materials: composition shingle

Shape: gable

Construction Method: frame

Exterior Walls: brick veneer

Foundation: not visible

Significant Architectural Features:

Bungalow; decorative metal supports; wood panel door w fixed lights; side entry; paired windows; vents in gable end

Alterations: Windows; siding; porch

Architect(s)/Builder(s):

Historical Information

Historical Information:

Source of Information:

Digital Photo ID(s): 04400001.tif



Program Management

Recorded by: Brockington; Sheldon Owens

Date Recorded: 4/2/2017

Statewide Survey of Historic Properties
State Historic Preservation Office
South Carolina Department of Archives and History
8301 Parklane Rd.
Columbia, SC 29223-4905 (803) 896-6100

Control Number: U / 45 / 4401
Status County No Site No
Quad Name: Greer
Tax Map No.: G026000800500

Intensive Documentation Form

Identification

Historic Name: Unidentified House

Common Name:

Address/Location: 208 Westfield Ave

City: Greer

County: Greenville

Vicinity of:

Ownership: Private

Category: building

Historical Use: Domestic

Current Use: Domestic

National Register of Historic Places Information

SHPO National Register Determination: Not Eligible

Notes on National Register Status:

Other Designation:

Property Description

Construction Date: C. 1940s

Commercial Form:

Stories: 1 story

Alteration Date:

Historic Core Shape: L

Roof Features

Porch Features

Shape: cross gable

Porch Width: facade

Materials: composition shingle

Shape: shed

Construction Method: frame

Exterior Walls: synthetic siding

Foundation: brick

Significant Architectural Features:

Gable front and wing; turned wood supports and railing; wood panel door; large picture window ; brick chimney end exterior; metal awnings

Alterations: Some windows; siding

Architect(s)/Builder(s):

Historical Information

Historical Information:

Source of Information:

Digital Photo ID(s): 04401001.tif



Program Management

Recorded by: Brockington; Sheldon Owens

Date Recorded: 4/2/2017

Statewide Survey of Historic Properties
State Historic Preservation Office
South Carolina Department of Archives and History
8301 Parklane Rd.
Columbia, SC 29223-4905 (803) 896-6100

Control Number: U / 45 / 4402
Status County No Site No
Quad Name: Greer
Tax Map No.: G026000800400

Intensive Documentation Form

Identification

Historic Name: Unidentified House

Common Name:

Address/Location: 206 Westfield Ave

City: Greer County: Greenville

Vicinity of:

Ownership: Private Category: building

Historical Use: Domestic

Current Use: Domestic

National Register of Historic Places Information

SHPO National Register Determination: Not Eligible

Notes on National Register Status:

Other Designation:

Property Description

Construction Date: C. 1940s Commercial Form: Stories: 1 story

Alteration Date: Historic Core Shape: L

Roof Features

Shape: cross gable

Materials: composition shingle

Porch Features

Porch Width: facade

Shape: shed

Construction Method: frame

Exterior Walls: synthetic siding

Foundation: brick

Significant Architectural Features:

Gable front and wing; decorative metal supports and railing w metal awning porch roof; wood door w fixed light; gable projections; 2 brick chimneys rear slope; paired windows

Alterations: Windows; porch; siding

Architect(s)/Builder(s):

Historical Information

Historical Information:

Source of Information:

Digital Photo ID(s): 04402001.tif



Program Management

Recorded by: Brockington; Sheldon Owens

Date Recorded: 4/2/2017

Statewide Survey of Historic Properties
State Historic Preservation Office
South Carolina Department of Archives and History
8301 Parklane Rd.
Columbia, SC 29223-4905 (803) 896-6100

Control Number: U / 45 / 4403
Status County No Site No
Quad Name: Greer
Tax Map No.: G026000800300

Intensive Documentation Form

Identification

Historic Name: Unidentified House

Common Name:

Address/Location: 204 Westfield Ave

City: Greer

County: Greenville

Vicinity of:

Ownership: Private

Category: building

Historical Use: Domestic

Current Use: Domestic

National Register of Historic Places Information

SHPO National Register Determination: Not Eligible

Notes on National Register Status:

Other Designation:

Property Description

Construction Date: C. 1940s

Commercial Form:

Stories: 1 story

Alteration Date:

Historic Core Shape: rectangular

Roof Features

Porch Features

Shape: gable, end to front

Porch Width: facade

Materials: composition shingle

Shape: gable

Construction Method: frame

Exterior Walls: synthetic siding

Foundation: brick

Significant Architectural Features:

Bungalow; grouped square wood supports and metal railing; porch extended around left corner w metal awning roof; gable projections; wood panel door w fixed light; decorative beam ends; 2/2 dhs windows, some paired; brick chimney on ridge

Alterations: Porch; siding

Architect(s)/Builder(s):

Historical Information

Historical Information:

Source of Information:

Digital Photo ID(s): 04403001.tif



Program Management

Recorded by: Brockington; Sheldon Owens

Date Recorded: 4/2/2017

Statewide Survey of Historic Properties
State Historic Preservation Office
South Carolina Department of Archives and History
8301 Parklane Rd.
Columbia, SC 29223-4905 (803) 896-6100

Control Number: U / 45 / 4404
Status County No Site No
Quad Name: Greer
Tax Map No.: G026000800200

Intensive Documentation Form

Identification

Historic Name: Unidentified House

Common Name:

Address/Location: 202 Westfield Ave

City: Greer County: Greenville

Vicinity of:

Ownership: Private Category: building

Historical Use: Domestic

Current Use: Domestic

National Register of Historic Places Information

SHPO National Register Determination: Not Eligible

Notes on National Register Status:

Other Designation:

Property Description

Construction Date: C. 1940s Commercial Form: Stories: 1 story

Alteration Date: Historic Core Shape: rectangular

Roof Features

Porch Features

Shape: gable, end to front

Porch Width: facade

Materials: composition shingle

Shape: gable

Construction Method: frame

Exterior Walls: synthetic siding

Foundation: brick

Significant Architectural Features:

Bungalow; synthetic fluted columns atop brick piers and knee wall; wood panel door w fixed lights; decorative beam ends; 2 fixed windows in porch gable end; paired windows; gable projections; brick chimney side exterior

Alterations: Windows; siding; porch

Architect(s)/Builder(s):

Historical Information

Historical Information:

Source of Information:

Digital Photo ID(s): 04404001.tif



Program Management

Recorded by: Brockington; Sheldon Owens

Date Recorded: 4/2/2017

Statewide Survey of Historic Properties
State Historic Preservation Office
South Carolina Department of Archives and History
8301 Parklane Rd.
Columbia, SC 29223-4905 (803) 896-6100

Control Number: U / 45 / 4405
Status County No Site No
Quad Name: Greer
Tax Map No.: G026000800100

Intensive Documentation Form

Identification

Historic Name: Unidentified House

Common Name:

Address/Location: 200 Westfield Ave

City: Greer

County: Greenville

Vicinity of:

Ownership: Private

Category: building

Historical Use: Domestic

Current Use: Domestic

National Register of Historic Places Information

SHPO National Register Determination: Not Eligible

Notes on National Register Status:

Other Designation:

Property Description

Construction Date: C. 1940s

Commercial Form:

Stories: 1 story

Alteration Date:

Historic Core Shape: rectangular

Roof Features

Porch Features

Shape: gable, end to front

Porch Width: facade

Materials: composition shingle

Shape: gable

Construction Method: frame

Exterior Walls: synthetic siding

Foundation: stuccoed masonry

Significant Architectural Features:

Decorative metal supports atop brick piers; porch extends around right corner w metal awning roof; 4/1 dhs windows, some paired

Alterations: Door; porch; siding

Architect(s)/Builder(s):

Historical Information

Historical Information:

Source of Information:

Digital Photo ID(s): 04405001.tif



Program Management

Recorded by: Brockington; Sheldon Owens

Date Recorded: 4/2/2017

Statewide Survey of Historic Properties
State Historic Preservation Office
South Carolina Department of Archives and History
8301 Parklane Rd.
Columbia, SC 29223-4905 (803) 896-6100

Control Number: U / 45 / 4406
Status County No Site No
Quad Name: Greer
Tax Map No.: G001000301100

Intensive Documentation Form

Identification

Historic Name: Unidentified House

Common Name:

Address/Location: 101 Albert St

City: Greer County: Greenville

Vicinity of:

Ownership: Private Category: building

Historical Use: Domestic

Current Use: Domestic

National Register of Historic Places Information

SHPO National Register Determination: Not Eligible

Notes on National Register Status:

Other Designation:

Property Description

Construction Date: C. 1960 Commercial Form: Stories: 1 story

Alteration Date: Historic Core Shape: rectangular

Roof Features

Porch Features

Shape: hip

Porch Width: entrance bay only

Materials: composition shingle

Shape: hip

Construction Method: frame

Exterior Walls: brick veneer

Foundation: not visible

Significant Architectural Features:

Ranch; square wood supports; 3 part window; brick chimney end exterior

Alterations: Windows; door

Architect(s)/Builder(s):

Historical Information

Historical Information:

Source of Information:

Digital Photo ID(s): 04406001.tif



Program Management

Recorded by: Brockington; Sheldon Owens

Date Recorded: 4/2/2017

Statewide Survey of Historic Properties
State Historic Preservation Office
South Carolina Department of Archives and History
8301 Parklane Rd.
Columbia, SC 29223-4905 (803) 896-6100

Control Number: U / 45 / 4407
Status County No Site No
Quad Name: Greer
Tax Map No.: G001000301000

Intensive Documentation Form

Identification

Historic Name: Unidentified House

Common Name:

Address/Location: 103 Albert St

City: Greer County: Greenville

Vicinity of:

Ownership: Private Category: building

Historical Use: Domestic

Current Use: Domestic

National Register of Historic Places Information

SHPO National Register Determination: Not Eligible

Notes on National Register Status:

Other Designation:

Property Description

Construction Date: C. 1950 Commercial Form: Stories: 1 story

Alteration Date: Historic Core Shape: square

Roof Features

Shape: cross gable

Materials: composition shingle

Porch Features

Porch Width: entrance bay only

Shape: gable

Construction Method: frame

Exterior Walls: synthetic siding

Foundation: brick

Significant Architectural Features:

Turned wood supports and wood railing; wood panel door; gable projections; 3 part and paired windows; side open car port; brick chimney on ridge of projection

Alterations: Some windows; siding

Architect(s)/Builder(s):

Historical Information

Historical Information:

Source of Information:

Digital Photo ID(s): 04407001.tif



Program Management

Recorded by: Brockington; Sheldon Owens

Date Recorded: 4/2/2017

Statewide Survey of Historic Properties
State Historic Preservation Office
South Carolina Department of Archives and History
8301 Parklane Rd.
Columbia, SC 29223-4905 (803) 896-6100

Control Number: U / 45 / 4408
Status County No Site No
Quad Name: Greer
Tax Map No.: G001000200200

Intensive Documentation Form

Identification

Historic Name: Unidentified House

Common Name:

Address/Location: 100 Albert St

City: Greer County: Greenville

Vicinity of:

Ownership: Private Category: building

Historical Use: Domestic

Current Use: Domestic

National Register of Historic Places Information

SHPO National Register Determination: Not Eligible

Notes on National Register Status:

Other Designation:

Property Description

Construction Date: C. 1940s Commercial Form: Stories: 1 story

Alteration Date: Historic Core Shape: rectangular

Roof Features

Porch Features

Shape: gable, lateral

Porch Width: facade

Materials: composition shingle

Shape: hip

Construction Method: frame

Exterior Walls: synthetic siding

Foundation: brick pier with fill

Significant Architectural Features:

Turned wood supports and balustrade; gable dormer; paired windows; rear gable addition

Alterations: Windows; door; siding; addition

Architect(s)/Builder(s):

Historical Information

Historical Information:

Source of Information:

Digital Photo ID(s): 04408001.tif



Program Management

Recorded by: Brockington; Sheldon Owens

Date Recorded: 4/2/2017

Statewide Survey of Historic Properties
State Historic Preservation Office
South Carolina Department of Archives and History
8301 Parklane Rd.
Columbia, SC 29223-4905 (803) 896-6100

Control Number: U / 45 / 4409
Status County No Site No
Quad Name: Greer
Tax Map No.: G001000200300

Intensive Documentation Form

Identification

Historic Name: Unidentified House

Common Name:

Address/Location: 102 Albert St

City: Greer County: Greenville

Vicinity of:

Ownership: Private Category: building

Historical Use: Domestic

Current Use: Domestic

National Register of Historic Places Information

SHPO National Register Determination: Not Eligible

Notes on National Register Status:

Other Designation:

Property Description

Construction Date: C. 1940s Commercial Form: Stories: 1 story

Alteration Date: Historic Core Shape: square

Roof Features

Porch Features

Shape: pyramidal

Porch Width: full facade

Materials: composition shingle

Shape: hip

Construction Method: frame

Exterior Walls: synthetic siding

Foundation: brick pier with fill

Significant Architectural Features:

Doric columns; wood panel door w fan lights; gable dormer; paired windows; brick chimney in side slope; rear shed and gable additions

Alterations: Windows; siding; additions

Architect(s)/Builder(s):

Historical Information

Historical Information:

Source of Information:

Digital Photo ID(s): 04409001.tif



Program Management

Recorded by: Brockington; Sheldon Owens

Date Recorded: 4/2/2017

Statewide Survey of Historic Properties
State Historic Preservation Office
South Carolina Department of Archives and History
8301 Parklane Rd.
Columbia, SC 29223-4905 (803) 896-6100

Control Number: U / 45 / 4410
Status County No Site No
Quad Name: Greer
Tax Map No.: G001000200400

Intensive Documentation Form

Identification

Historic Name: Unidentified House

Common Name:

Address/Location: 104 Albert St

City: Greer County: Greenville

Vicinity of:

Ownership: Private Category: building

Historical Use: Domestic

Current Use: Domestic

National Register of Historic Places Information

SHPO National Register Determination: Not Eligible

Notes on National Register Status:

Other Designation:

Property Description

Construction Date: C. 1940s Commercial Form: Stories: 1 story

Alteration Date: Historic Core Shape: rectangular

Roof Features

Porch Features

Shape: gable, end to front

Porch Width: full facade

Materials: composition shingle

Shape: hip

Construction Method: frame

Exterior Walls: German or Novelty siding

Foundation: brick pier with fill

Significant Architectural Features:

Decorative metal supports and railing; wood door w diamond light; gable end vent; exposed rafters; decorative beam ends

Alterations: Windows

Architect(s)/Builder(s):

Historical Information

Historical Information:

Source of Information:

Digital Photo ID(s): 04410001.tif



Program Management

Recorded by: Brockington; Sheldon Owens

Date Recorded: 4/2/2017

Statewide Survey of Historic Properties
State Historic Preservation Office
South Carolina Department of Archives and History
8301 Parklane Rd.
Columbia, SC 29223-4905 (803) 896-6100

Control Number: U / 45 / 4411
Status County No Site No
Quad Name: Greer
Tax Map No.: G001000200500

Intensive Documentation Form

Identification

Historic Name: Unidentified House

Common Name:

Address/Location: 106 Albert St

City: Greer County: Greenville

Vicinity of:

Ownership: Private Category: building

Historical Use: Domestic

Current Use: Domestic

National Register of Historic Places Information

SHPO National Register Determination: Not Eligible

Notes on National Register Status:

Other Designation:

Property Description

Construction Date: C. 1930 Commercial Form: Stories: 1 story

Alteration Date: Historic Core Shape: rectangular

Roof Features

Porch Features

Shape: hip

Porch Width: facade

Materials: composition shingle

Shape: hip

Construction Method: frame

Exterior Walls: synthetic siding

Foundation: brick pier with fill

Significant Architectural Features:

Simple wood columns, decorative metal railing; wood panel door w lead glass; gable dormer; brick chimney in rear slope; rear hip addition

Alterations: Windows; siding; addition

Architect(s)/Builder(s):

Historical Information

Historical Information:

Source of Information:

Digital Photo ID(s): 04411001.tif



Program Management

Recorded by: Brockington; Sheldon Owens

Date Recorded: 4/2/2017

Statewide Survey of Historic Properties
State Historic Preservation Office
South Carolina Department of Archives and History
8301 Parklane Rd.
Columbia, SC 29223-4905 (803) 896-6100

Control Number: U / 45 / 4412
Status County No Site No
Quad Name: Greer
Tax Map No.: G001000200600

Intensive Documentation Form

Identification

Historic Name: Unidentified House

Common Name:

Address/Location: 108 Albert St

City: Greer County: Greenville

Vicinity of:

Ownership: Private Category: building

Historical Use: Domestic

Current Use: Domestic

National Register of Historic Places Information

SHPO National Register Determination: Not Eligible

Notes on National Register Status:

Other Designation:

Property Description

Construction Date: C. 1940s Commercial Form: Stories: 1 story

Alteration Date: Historic Core Shape: square

Roof Features

Porch Features

Shape: gable-on-hip

Porch Width: facade

Materials: composition shingle

Shape: hip

Construction Method: frame

Exterior Walls: synthetic siding

Foundation: brick pier with fill

Significant Architectural Features:

Square wood supports and railing; gable dormer; brick chimney in side slope; rear hip and shed additions

Alterations: Windows; door; siding; porch; additions

Architect(s)/Builder(s):

Historical Information

Historical Information:

Source of Information:

Digital Photo ID(s): 04412001.tif



Program Management

Recorded by: Brockington; Sheldon Owens

Date Recorded: 4/2/2017

Statewide Survey of Historic Properties
State Historic Preservation Office
South Carolina Department of Archives and History
8301 Parklane Rd.
Columbia, SC 29223-4905 (803) 896-6100

Control Number: U / 45 / 4413
Status County No Site No
Quad Name: Greer
Tax Map No.: G001000300700

Intensive Documentation Form

Identification

Historic Name: Unidentified House

Common Name:

Address/Location: 109 Albert St

City: Greer

County: Greenville

Vicinity of:

Ownership: Private

Category: building

Historical Use: Domestic

Current Use: Domestic

National Register of Historic Places Information

SHPO National Register Determination: Not Eligible

Notes on National Register Status:

Other Designation:

Property Description

Construction Date: C. 1940s

Commercial Form:

Stories: 1 story

Alteration Date:

Historic Core Shape: square

Roof Features

Porch Features

Shape: pyramidal

Porch Width: facade

Materials: composition shingle

Shape: hip

Construction Method: frame

Exterior Walls: synthetic siding

Foundation: brick pier with fill

Significant Architectural Features:

Decorative metal supports; gable dormer

Alterations: Windows; door; siding

Architect(s)/Builder(s):

Historical Information

Historical Information:

Source of Information:

Digital Photo ID(s): 04413001.tif



Program Management

Recorded by: Brockington; Sheldon Owens

Date Recorded: 4/2/2017

Statewide Survey of Historic Properties
State Historic Preservation Office
South Carolina Department of Archives and History
8301 Parklane Rd.
Columbia, SC 29223-4905 (803) 896-6100

Control Number: U / 45 / 4414
Status County No Site No
Quad Name: Greer
Tax Map No.: G001000300800

Intensive Documentation Form

Identification

Historic Name: Unidentified House

Common Name:

Address/Location: 107 Albert St

City: Greer County: Greenville

Vicinity of:

Ownership: Private Category: building

Historical Use: Domestic

Current Use: Domestic

National Register of Historic Places Information

SHPO National Register Determination: Not Eligible

Notes on National Register Status:

Other Designation:

Property Description

Construction Date: C. 1930 Commercial Form: Stories: 1 story

Alteration Date: Historic Core Shape: rectangular

Roof Features

Shape: hip

Materials: composition shingle

Porch Features

Porch Width: facade

Shape: hip

Construction Method: frame

Exterior Walls: synthetic siding

Foundation: stuccoed masonry

Significant Architectural Features:

Decorative metal supports; wood panel door w fan light; gable dormer; 3/1 dhs windows, some paired; brick chimney in rear slope; side and rear hip additions

Alterations: Some windows; siding; additions

Architect(s)/Builder(s):

Historical Information

Historical Information:

Source of Information:

Digital Photo ID(s): 04414001.tif



Program Management

Recorded by: Brockington; Sheldon Owens

Date Recorded: 4/2/2017

Statewide Survey of Historic Properties
State Historic Preservation Office
South Carolina Department of Archives and History
8301 Parklane Rd.
Columbia, SC 29223-4905 (803) 896-6100

Control Number: U / 45 / 4415
Status County No Site No
Quad Name: Greer
Tax Map No.: G026000100201

Intensive Documentation Form

Identification

Historic Name: Unidentified Commercial Building

Common Name:

Address/Location: 208 School St

City: Greer County: Greenville

Vicinity of:

Ownership: Private Category: building

Historical Use: Commerce/Trade

Current Use: Commerce/Trade

National Register of Historic Places Information

SHPO National Register Determination: Not Eligible

Notes on National Register Status:

Other Designation:

Property Description

Construction Date: C. 1940 Commercial Form: enframed window wall Stories: 1 1/2 stories

Alteration Date: Historic Core Shape: rectangular

Roof Features

Shape: gable, end to front

Materials: composition shingle

Porch Features

Porch Width:

Shape:

Construction Method: masonry

Exterior Walls: brick

Foundation: brick

Significant Architectural Features:

Entry w glass door and side light; multi pane metal mechanical windows; window ports bricked up; front facade parapet w sloping sides and concrete cap; side shed addition current entry; side and rear shed and gable warehouse additions

Alterations: Entry; some windows; additions

Architect(s)/Builder(s):

Historical Information

Historical Information:

Source of Information:

Digital Photo ID(s): 04415001.tif



Program Management

Recorded by: Brockington; Sheldon Owens

Date Recorded: 4/3/2017

Statewide Survey of Historic Properties
State Historic Preservation Office
South Carolina Department of Archives and History
8301 Parklane Rd.
Columbia, SC 29223-4905 (803) 896-6100

Control Number: U / 45 / 4416
Status County No Site No
Quad Name: Greer
Tax Map No.: G026000801200

Intensive Documentation Form

Identification

Historic Name: Unidentified House

Common Name:

Address/Location: 310 School St

City: Greer County: Greenville

Vicinity of:

Ownership: Private Category: building

Historical Use: Domestic

Current Use: Domestic

National Register of Historic Places Information

SHPO National Register Determination: Not Eligible

Notes on National Register Status:

Other Designation:

Property Description

Construction Date: C. 1940s Commercial Form: Stories: 1 story

Alteration Date: Historic Core Shape: rectangular

Roof Features

Shape: hip

Materials: composition shingle

Porch Features

Porch Width: facade

Shape: hip

Construction Method: frame

Exterior Walls: synthetic siding

Foundation: brick pier with fill

Significant Architectural Features:

Decorative metal supports; wood panel door; exposed rafters; 4/1 and 2/2 dhs windows, 3 part and paired; side stoop entry w metal awning

Alterations: Siding; some windows; awning

Architect(s)/Builder(s):

Historical Information

Historical Information:

Source of Information:

Digital Photo ID(s): 04416001.tif



Program Management

Recorded by: Brockington; Sheldon Owens

Date Recorded: 4/3/2017

Statewide Survey of Historic Properties
State Historic Preservation Office
South Carolina Department of Archives and History
8301 Parklane Rd.
Columbia, SC 29223-4905 (803) 896-6100

Control Number: U / 45 / 4417
Status County No Site No
Quad Name: Greer
Tax Map No.: G026000801101

Intensive Documentation Form

Identification

Historic Name: Unidentified House

Common Name:

Address/Location: 308 School St

City: Greer County: Greenville

Vicinity of:

Ownership: Private Category: building

Historical Use: Domestic

Current Use: Domestic

National Register of Historic Places Information

SHPO National Register Determination: Not Eligible

Notes on National Register Status:

Other Designation:

Property Description

Construction Date: C. 1940s Commercial Form: Stories: 1 story

Alteration Date: Historic Core Shape: rectangular

Roof Features

Porch Features

Shape: gable, lateral

Porch Width: facade

Materials: composition shingle

Shape: gable

Construction Method: frame

Exterior Walls: asbestos shingle

Foundation: brick

Significant Architectural Features:

Decorative metal supports and railing; wood panel door w fixed light; metal awning covers portion of porch; brick chimney end exterior; 2/2 dhs windows, some paired; side gable addition

Alterations: Awning; addition

Architect(s)/Builder(s):

Historical Information

Historical Information:

Source of Information:

Digital Photo ID(s): 04417001.tif



Program Management

Recorded by: Brockington; Sheldon Owens

Date Recorded: 4/3/2017

Statewide Survey of Historic Properties
State Historic Preservation Office
South Carolina Department of Archives and History
8301 Parklane Rd.
Columbia, SC 29223-4905 (803) 896-6100

Control Number: U / 45 / 4418
Status County No Site No
Quad Name: Greer
Tax Map No.: G026000801000

Intensive Documentation Form

Identification

Historic Name: Unidentified House

Common Name:

Address/Location: 306 School St

City: Greer

County: Greenville

Vicinity of:

Ownership: Private

Category: building

Historical Use: Domestic

Current Use: Domestic

National Register of Historic Places Information

SHPO National Register Determination: Not Eligible

Notes on National Register Status:

Other Designation:

Property Description

Construction Date: C. 1940s

Commercial Form:

Stories: 1 story

Alteration Date:

Historic Core Shape: rectangular

Roof Features

Porch Features

Shape: gable, end to front

Porch Width: facade

Materials: composition shingle

Shape: hip

Construction Method: frame

Exterior Walls: synthetic siding

Foundation: brick

Significant Architectural Features:

Decorative metal supports; side lights; paired windows; brick chimney in side slope; rear gable addition

Alterations: Windows; door; siding; addition

Architect(s)/Builder(s):

Historical Information

Historical Information:

Source of Information:

Digital Photo ID(s): 04418001.tif



Program Management

Recorded by: Brockington; Sheldon Owens

Date Recorded: 4/3/2017

Statewide Survey of Historic Properties
State Historic Preservation Office
South Carolina Department of Archives and History
8301 Parklane Rd.
Columbia, SC 29223-4905 (803) 896-6100

Control Number: U / 45 / 4419
Status County No Site No
Quad Name: Greer
Tax Map No.: G026000601400

Intensive Documentation Form

Identification

Historic Name: Unidentified House

Common Name:

Address/Location: 113 Pelham St

City: Greer County: Greenville

Vicinity of:

Ownership: Private Category: building

Historical Use: Domestic

Current Use: Domestic

National Register of Historic Places Information

SHPO National Register Determination: Not Eligible

Notes on National Register Status:

Other Designation:

Property Description

Construction Date: C. 1915 Commercial Form: Stories: 1 story

Alteration Date: Historic Core Shape: square

Roof Features

Porch Features

Shape: pyramidal

Porch Width: facade

Materials: composition shingle

Shape: shed

Construction Method: frame

Exterior Walls: synthetic siding

Foundation: brick pier with fill

Significant Architectural Features:

Screened porch; gable projections; multiple entries from porch; 3/1 dhs windows; brick chimney on side exterior

Alterations: Porch; siding

Architect(s)/Builder(s):

Historical Information

Historical Information:

Source of Information:

Digital Photo ID(s): 04419001.tif



Program Management

Recorded by: Brockington; Sheldon Owens

Date Recorded: 4/3/2017

Statewide Survey of Historic Properties
State Historic Preservation Office
South Carolina Department of Archives and History
8301 Parklane Rd.
Columbia, SC 29223-4905 (803) 896-6100

Control Number: U / 45 / 4420
Status County No Site No
Quad Name: Greer
Tax Map No.: G027000300900

Intensive Documentation Form

Identification

Historic Name: Unidentified House

Common Name:

Address/Location: 103 Marchant St

City: Greer County: Greenville

Vicinity of:

Ownership: Private Category: building

Historical Use: Domestic

Current Use: Domestic

National Register of Historic Places Information

SHPO National Register Determination: Not Eligible

Notes on National Register Status:

Other Designation:

Property Description

Construction Date: C. 1940s Commercial Form: Stories: 1 story

Alteration Date: Historic Core Shape: rectangular

Roof Features

Shape: gable, end to front

Materials: composition shingle

Porch Features

Porch Width: facade and right elevation

Shape: gable

Construction Method: frame

Exterior Walls: weatherboard

Foundation: brick pier with fill

Significant Architectural Features:

Bungalow; grouped square wood supports atop brick piers and wood balustrade; wood panel door w fixed light; decorative screen door; exposed rafters; flared eaves; historic replacement 1/1 dhs windows, some paired; 2 brick chimneys, side slope and end exterior; side shed and rear gable additions

Alterations: Windows; additions

Architect(s)/Builder(s):

Historical Information

Historical Information:

Source of Information:

Digital Photo ID(s): 04420001.tif



Program Management

Recorded by: Brockington; Sheldon Owens

Date Recorded: 4/3/2017

Statewide Survey of Historic Properties
State Historic Preservation Office
South Carolina Department of Archives and History
8301 Parklane Rd.
Columbia, SC 29223-4905 (803) 896-6100

Control Number: U / 45 / 4421
Status County No Site No
Quad Name: Greer
Tax Map No.: G001000201700

Intensive Documentation Form

Identification

Historic Name: Marchant House

Common Name:

Address/Location: 104 Marchant St

City: Greer

County: Greenville

Vicinity of:

Ownership: Private

Category: building

Historical Use: Domestic

Current Use: Domestic

National Register of Historic Places Information

SHPO National Register Determination: Eligible

Notes on National Register Status:

Other Designation:

Property Description

Construction Date: C. 1890

Commercial Form:

Stories: 2 stories

Alteration Date:

Historic Core Shape: rectangular

Roof Features

Porch Features

Shape: cross gable

Porch Width: facade

Materials: composition shingle

Shape: hip

Construction Method: frame

Exterior Walls: weatherboard

Foundation: brick

Significant Architectural Features:

Gothic Revival elements; chamfered supports w decorative jigsaw brackets and turned balustrade; wood frame and glass door w transom lights and simple surround; steep pitch; gable wall dormers w diamond vents; cornice returns; flat window pediments; 6/6 dhs windows; 2 brick chimneys on ridge; rear gable addition

Alterations: Addition

Architect(s)/Builder(s):

Historical Information

Historical Information:

Source of Information: Neighbor

Digital Photo ID(s): 04421001.tif



Program Management

Recorded by: Brockington; Sheldon Owens

Date Recorded: 4/3/2017

Statewide Survey of Historic Properties
State Historic Preservation Office
South Carolina Department of Archives and History
8301 Parklane Rd.
Columbia, SC 29223-4905 (803) 896-6100

Control Number: U / 45 / 4422
Status County No Site No
Quad Name: Greer
Tax Map No.: G001000201600

Intensive Documentation Form

Identification

Historic Name: Unidentified House

Common Name:

Address/Location: 102 Marchant St

City: Greer

County: Greenville

Vicinity of:

Ownership: Private

Category: building

Historical Use: Domestic

Current Use: Domestic

National Register of Historic Places Information

SHPO National Register Determination: Not Eligible

Notes on National Register Status:

Other Designation:

Property Description

Construction Date: C. 1920s

Commercial Form:

Stories: 1 story

Alteration Date:

Historic Core Shape: rectangular

Roof Features

Porch Features

Shape: hip

Porch Width: facade

Materials: composition shingle

Shape: gable

Construction Method: frame

Exterior Walls: asbestos shingle

Foundation: brick

Significant Architectural Features:

Decorative metal supports and railing; wood panel door w fixed lights and transom lights; dental molding; decorative beam ends; 5/1 dhs windows under porch, 3/1 dhs windows, some paired; gable projection; bay window; 3 brick chimneys, either side slope and side exterior

Alterations:

Architect(s)/Builder(s):

Historical Information

Historical Information:

Source of Information:

Digital Photo ID(s): 04422001.tif



Program Management

Recorded by: Brockington; Sheldon Owens

Date Recorded: 4/3/2017

Statewide Survey of Historic Properties
State Historic Preservation Office
South Carolina Department of Archives and History
8301 Parklane Rd.
Columbia, SC 29223-4905 (803) 896-6100

Control Number: U / 45 / 4424
Status County No Site No
Quad Name: Greer
Tax Map No.: G027000300400

Intensive Documentation Form

Identification

Historic Name: Unidentified House

Common Name:

Address/Location: 109 Marchant St

City: Greer

County: Greenville

Vicinity of:

Ownership: Private

Category: building

Historical Use: Domestic

Current Use: Domestic

National Register of Historic Places Information

SHPO National Register Determination: Not Eligible

Notes on National Register Status:

Other Designation:

Property Description

Construction Date: C. 1940s

Commercial Form:

Stories: 1 story

Alteration Date:

Historic Core Shape: rectangular

Roof Features

Porch Features

Shape: gable, end to front

Porch Width: facade

Materials: composition shingle

Shape: gable

Construction Method: frame

Exterior Walls: synthetic siding

Foundation: brick

Significant Architectural Features:

Bungalow; decorative metal supports and railing; wood panel door w fixed lights; decorative beam ends and brackets; gable projection; paired windows; rear gable addition; brick chimney on ridge

Alterations: Windows; siding; addition

Architect(s)/Builder(s):

Historical Information

Historical Information:

Source of Information:

Digital Photo ID(s): 04424001.tif



Program Management

Recorded by: Brockington; Sheldon Owens

Date Recorded: 4/3/2017

Statewide Survey of Historic Properties
State Historic Preservation Office
South Carolina Department of Archives and History
8301 Parklane Rd.
Columbia, SC 29223-4905 (803) 896-6100

Control Number: U / 45 / 4425
Status County No Site No
Quad Name: Greer
Tax Map No.: G001000300900

Intensive Documentation Form

Identification

Historic Name: Unidentified House

Common Name:

Address/Location: 105 Albert St

City: Greer County: Greenville

Vicinity of:

Ownership: Private Category: building

Historical Use: Domestic

Current Use: Domestic

National Register of Historic Places Information

SHPO National Register Determination: Not Eligible

Notes on National Register Status:

Other Designation:

Property Description

Construction Date: C. 1930 Commercial Form: Stories: 1 story

Alteration Date: Historic Core Shape: rectangular

Roof Features

Porch Features

Shape: hip

Porch Width: facade

Materials: composition shingle

Shape: hip

Construction Method: frame

Exterior Walls: synthetic siding

Foundation: brick pier with fill

Significant Architectural Features:

Decorative metal supports and railing; gable dormer; 3/1 dhs windows, some paired; rear hip and shed additions

Alterations: Some windows; door; siding; additions

Architect(s)/Builder(s):

Historical Information

Historical Information:

Source of Information:

Digital Photo ID(s): 04425001.tif



Program Management

Recorded by: Brockington; Sheldon Owens

Date Recorded: 4/3/2017

Statewide Survey of Historic Properties
State Historic Preservation Office
South Carolina Department of Archives and History
8301 Parklane Rd.
Columbia, SC 29223-4905 (803) 896-6100

Control Number: U / 45 / 4426
Status County No Site No
Quad Name: Greer
Tax Map No.: G003000100100

Intensive Documentation Form

Identification

Historic Name: Unidentified House

Common Name:

Address/Location: 200 Pelham St

City: Greer County: Greenville

Vicinity of:

Ownership: Private Category: building

Historical Use: Domestic

Current Use: Domestic

National Register of Historic Places Information

SHPO National Register Determination: Not Eligible

Notes on National Register Status:

Other Designation:

Property Description

Construction Date: C. 1920 Commercial Form: Stories: 1 story

Alteration Date: Historic Core Shape: rectangular

Roof Features

Shape: hip

Materials: composition shingle

Porch Features

Porch Width: facade

Shape: shed

Construction Method: frame

Exterior Walls: synthetic siding

Foundation: brick pier with fill

Significant Architectural Features:

Turned wood supports; wood panel door w fixed light; gable projections; 2d entry on side; 2/2 dhs windows; rear gable addition

Alterations: Some windows; siding; addition

Architect(s)/Builder(s):

Historical Information

Historical Information:

Source of Information:

Digital Photo ID(s): 04426001.tif



Program Management

Recorded by: Brockington; Sheldon Owens

Date Recorded: 4/3/2017

Statewide Survey of Historic Properties
State Historic Preservation Office
South Carolina Department of Archives and History
8301 Parklane Rd.
Columbia, SC 29223-4905 (803) 896-6100

Control Number: U / 45 / 4427
Status County No Site No
Quad Name: Greer
Tax Map No.: G003000103200

Intensive Documentation Form

Identification

Historic Name: Unidentified House

Common Name:

Address/Location: 130 Cannon Ave

City: Greer County: Greenville

Vicinity of:

Ownership: Private Category: building

Historical Use: Domestic

Current Use: Domestic

National Register of Historic Places Information

SHPO National Register Determination: Not Eligible

Notes on National Register Status:

Other Designation:

Property Description

Construction Date: C. 1940s Commercial Form: Stories: 1 story

Alteration Date: Historic Core Shape: rectangular

Roof Features

Porch Features

Shape: gable, end to front

Porch Width: facade

Materials: composition shingle

Shape: hip

Construction Method: frame

Exterior Walls: synthetic siding

Foundation: brick

Significant Architectural Features:

Doric columns; gable projections; bay window

Alterations: Windows; siding

Architect(s)/Builder(s):

Historical Information

Historical Information:

Source of Information:

Digital Photo ID(s): 04427001.tif



Program Management

Recorded by: Brockington; Sheldon Owens

Date Recorded: 4/3/2017

Statewide Survey of Historic Properties
State Historic Preservation Office
South Carolina Department of Archives and History
8301 Parklane Rd.
Columbia, SC 29223-4905 (803) 896-6100

Control Number: U / 45 / 4428
Status County No Site No
Quad Name: Greer
Tax Map No.: G003000103100

Intensive Documentation Form

Identification

Historic Name: Unidentified House

Common Name:

Address/Location: 128 Cannon Ave

City: Greer

County: Greenville

Vicinity of:

Ownership: Private

Category: building

Historical Use: Domestic

Current Use: Domestic

National Register of Historic Places Information

SHPO National Register Determination: Not Eligible

Notes on National Register Status:

Other Designation:

Property Description

Construction Date: C. 1930s

Commercial Form:

Stories: 1 story

Alteration Date:

Historic Core Shape: square

Roof Features

Porch Features

Shape: hip

Porch Width: facade and right elevation

Materials: composition shingle

Shape: shed

Construction Method: frame

Exterior Walls: synthetic siding

Foundation: stuccoed masonry

Significant Architectural Features:

Decorative metal supports and railing; wood door w fixed lights; exposed rafters; gable projection; 2/2 dhs windows

Alterations: Siding

Architect(s)/Builder(s):

Historical Information

Historical Information:

Source of Information:

Digital Photo ID(s): 04428001.tif



Program Management

Recorded by: Brockington; Sheldon Owens

Date Recorded: 4/3/2017

Statewide Survey of Historic Properties
State Historic Preservation Office
South Carolina Department of Archives and History
8301 Parklane Rd.
Columbia, SC 29223-4905 (803) 896-6100

Control Number: U / 45 / 4429
Status County No Site No
Quad Name: Greer
Tax Map No.: G023001001800

Intensive Documentation Form

Identification

Historic Name: Unidentified House

Common Name:

Address/Location: 120 Hubert St

City: Greer County: Greenville

Vicinity of:

Ownership: Private Category: building

Historical Use: Domestic

Current Use: Domestic

National Register of Historic Places Information

SHPO National Register Determination: Not Eligible

Notes on National Register Status:

Other Designation:

Property Description

Construction Date: C. 1920s Commercial Form: Stories: 1 story

Alteration Date: Historic Core Shape: T

Roof Features

Porch Features

Shape: cross gable

Porch Width: facade and right elevation

Materials: composition shingle

Shape: shed

Construction Method: frame

Exterior Walls: synthetic siding

Foundation: stuccoed masonry

Significant Architectural Features:

Gable front and wing; turned wood supports and balustrade w decorative jigsaw brackets; rear gable addition

Alterations: Windows; door; siding; addition

Architect(s)/Builder(s):

Historical Information

Historical Information:

Source of Information:

Digital Photo ID(s): 04429001.tif



Program Management

Recorded by: Brockington; Sheldon Owens

Date Recorded: 4/3/2017

Statewide Survey of Historic Properties
State Historic Preservation Office
South Carolina Department of Archives and History
8301 Parklane Rd.
Columbia, SC 29223-4905 (803) 896-6100

Control Number: U / 45 / 4430
Status County No Site No
Quad Name: Greer
Tax Map No.: G024000300300

Intensive Documentation Form

Identification

Historic Name: Unidentified House

Common Name:

Address/Location: 113 Hubert St

City: Greer

County: Greenville

Vicinity of:

Ownership: Private

Category: building

Historical Use: Domestic

Current Use: Domestic

National Register of Historic Places Information

SHPO National Register Determination: Not Eligible

Notes on National Register Status:

Other Designation:

Property Description

Construction Date: C. 1910

Commercial Form:

Stories: 1 story

Alteration Date:

Historic Core Shape: rectangular

Roof Features

Porch Features

Shape: hip

Porch Width: facade and left elevation

Materials: composition shingle

Shape: shed

Construction Method: frame

Exterior Walls: synthetic siding

Foundation: brick pier with fill

Significant Architectural Features:

Decorative metal supports and railing; gable projections; 2/2 dhs windows; 2 brick chimneys in rear and side slopes; rear gable and shed additions

Alterations: Door; siding; additions

Architect(s)/Builder(s):

Historical Information

Historical Information:

Source of Information:

Digital Photo ID(s): 04430001.tif



Program Management

Recorded by: Brockington; Sheldon Owens

Date Recorded: 4/3/2017

Statewide Survey of Historic Properties
State Historic Preservation Office
South Carolina Department of Archives and History
8301 Parklane Rd.
Columbia, SC 29223-4905 (803) 896-6100

Control Number: U / 45 / 4431
Status County No Site No
Quad Name: Greer
Tax Map No.: G024000300200

Intensive Documentation Form

Identification

Historic Name: Unidentified House

Common Name:

Address/Location: 115 Hubert St

City: Greer

County: Greenville

Vicinity of:

Ownership: Private

Category: building

Historical Use: Domestic

Current Use: Domestic

National Register of Historic Places Information

SHPO National Register Determination: Not Eligible

Notes on National Register Status:

Other Designation:

Property Description

Construction Date: C. 1905

Commercial Form:

Stories: 1 story

Alteration Date:

Historic Core Shape: rectangular

Roof Features

Porch Features

Shape: hip

Porch Width: facade

Materials: composition shingle

Shape: hip

Construction Method: frame

Exterior Walls: synthetic siding

Foundation: brick pier with fill

Significant Architectural Features:

Turned wood supports; gable dormer; wood door w fixed lights; gable projections; brick chimney in either side slope

Alterations: Windows; door; siding

Architect(s)/Builder(s):

Historical Information

Historical Information:

Source of Information:

Digital Photo ID(s): 04431001.tif



Program Management

Recorded by: Brockington; Sheldon Owens

Date Recorded: 4/3/2017

Statewide Survey of Historic Properties
State Historic Preservation Office
South Carolina Department of Archives and History
8301 Parklane Rd.
Columbia, SC 29223-4905 (803) 896-6100

Control Number: U / 45 / 4432
Status County No Site No
Quad Name: Greer
Tax Map No.: G023001001900

Intensive Documentation Form

Identification

Historic Name: Unidentified House

Common Name:

Address/Location: 122 Hubert St

City: Greer

County: Greenville

Vicinity of:

Ownership: Private

Category: building

Historical Use: Domestic

Current Use: Domestic

National Register of Historic Places Information

SHPO National Register Determination: Not Eligible

Notes on National Register Status:

Other Designation:

Property Description

Construction Date: C. 1920s

Commercial Form:

Stories: 1 story

Alteration Date:

Historic Core Shape: T

Roof Features

Porch Features

Shape: cross gable

Porch Width: facade

Materials: composition shingle

Shape: shed

Construction Method: frame

Exterior Walls: synthetic siding

Foundation: brick pier with fill

Significant Architectural Features:

Gable front and wing; turned wood supports and square wood railing; 2/2 dogs windows; brick chimney on ridge; rear gable addition

Alterations:

Siding; door; addition

Architect(s)/Builder(s):

Historical Information

Historical Information:

Source of Information:

Digital Photo ID(s): 04432001.tif



Program Management

Recorded by: Brockington; Sheldon Owens

Date Recorded: 4/3/2017

Statewide Survey of Historic Properties
State Historic Preservation Office
South Carolina Department of Archives and History
8301 Parklane Rd.
Columbia, SC 29223-4905 (803) 896-6100

Control Number: U / 45 / 4433
Status County No Site No
Quad Name: Greer
Tax Map No.: G023001001900

Intensive Documentation Form

Identification

Historic Name: Unidentified House

Common Name:

Address/Location: 124 Hubert St

City: Greer

County: Greenville

Vicinity of:

Ownership: Private

Category: building

Historical Use: Domestic

Current Use: Domestic

National Register of Historic Places Information

SHPO National Register Determination: Not Eligible

Notes on National Register Status:

Other Designation:

Property Description

Construction Date: C. 1920s

Commercial Form:

Stories: 1 story

Alteration Date:

Historic Core Shape: rectangular

Roof Features

Porch Features

Shape: gable, lateral

Porch Width:

Materials: composition shingle

Shape:

Construction Method: frame

Exterior Walls: synthetic siding

Foundation: brick pier with fill

Significant Architectural Features:

Split into 2 units w entry stoops and metal awnings; brick chimney side exterior; 6/6 dhs windows, some paired

Alterations: Siding; doors; awnings

Architect(s)/Builder(s):

Historical Information

Historical Information:

Source of Information:

Digital Photo ID(s): 04433001.tif



Program Management

Recorded by: Brockington; Sheldon Owens

Date Recorded: 4/3/2017

Statewide Survey of Historic Properties
State Historic Preservation Office
South Carolina Department of Archives and History
8301 Parklane Rd.
Columbia, SC 29223-4905 (803) 896-6100

Control Number: U / 45 / 4434
Status County No Site No
Quad Name: Greer
Tax Map No.: G024000300101

Intensive Documentation Form

Identification

Historic Name: Unidentified House

Common Name:

Address/Location: 203 South Ave

City: Greer

County: Greenville

Vicinity of:

Ownership: Private

Category: building

Historical Use: Domestic

Current Use: Domestic

National Register of Historic Places Information

SHPO National Register Determination: Not Eligible

Notes on National Register Status:

Other Designation:

Property Description

Construction Date: C. 1950s

Commercial Form:

Stories: 1 story

Alteration Date:

Historic Core Shape: rectangular

Roof Features

Porch Features

Shape: gable, lateral

Porch Width: entrance bay only

Materials: composition shingle

Shape: gable

Construction Method: frame

Exterior Walls: synthetic siding

Foundation: brick

Significant Architectural Features:

Square wood supports; brick chimney in front slope; metal awning; windows in 2s and 3s

Alterations: Windows; siding

Architect(s)/Builder(s):

Historical Information

Historical Information:

Source of Information:

Digital Photo ID(s): 04434001.tif



Program Management

Recorded by: Brockington; Sheldon Owens

Date Recorded: 4/3/2017

Statewide Survey of Historic Properties
State Historic Preservation Office
South Carolina Department of Archives and History
8301 Parklane Rd.
Columbia, SC 29223-4905 (803) 896-6100

Control Number: U / 45 / 4435
Status County No Site No
Quad Name: Greer
Tax Map No.: G024000400500

Intensive Documentation Form

Identification

Historic Name: Unidentified House

Common Name:

Address/Location: 102 Mulberry St

City: Greer

County: Greenville

Vicinity of:

Ownership: Private

Category: building

Historical Use: Domestic

Current Use: Domestic

National Register of Historic Places Information

SHPO National Register Determination: Not Eligible

Notes on National Register Status:

Other Designation:

Property Description

Construction Date: C. 1920s

Commercial Form:

Stories: 2 stories

Alteration Date:

Historic Core Shape: rectangular

Roof Features

Porch Features

Shape: hip

Porch Width: entrance bay only

Materials: composition shingle

Shape: gable

Construction Method: frame

Exterior Walls: synthetic siding

Foundation: brick pier with fill

Significant Architectural Features:

Doric columns and decorative metal railing; hip dormer w vents; dental molding; 2/2, 4/1, 2/1 and 6/6 dhs windows; hip addition

Alterations: Some windows; siding; addition; door

Architect(s)/Builder(s):

Historical Information

Historical Information:

Source of Information:

Digital Photo ID(s): 04435001.tif



Program Management

Recorded by: Brockington; Sheldon Owens

Date Recorded: 4/3/2017

Statewide Survey of Historic Properties
State Historic Preservation Office
South Carolina Department of Archives and History
8301 Parklane Rd.
Columbia, SC 29223-4905 (803) 896-6100

Control Number: U / 45 / 4436
Status County No Site No
Quad Name: Greer
Tax Map No.: G024000400400

Intensive Documentation Form

Identification

Historic Name: Unidentified House

Common Name:

Address/Location: 100 Mulberry St

City: Greer

County: Greenville

Vicinity of:

Ownership: Private

Category: building

Historical Use: Domestic

Current Use: Domestic

National Register of Historic Places Information

SHPO National Register Determination: Not Eligible

Notes on National Register Status:

Other Designation:

Property Description

Construction Date: C. 1940

Commercial Form:

Stories: 1 story

Alteration Date:

Historic Core Shape: T

Roof Features

Porch Features

Shape: cross gable

Porch Width: entrance bay only

Materials: composition shingle

Shape: gable

Construction Method: frame

Exterior Walls: synthetic siding

Foundation: brick

Significant Architectural Features:

Fluted synthetic columns; paired windows; rear gable addition

Alterations: Windows; siding; porch; addition

Architect(s)/Builder(s):

Historical Information

Historical Information:

Source of Information:

Digital Photo ID(s): 04436001.tif



Program Management

Recorded by: Brockington; Sheldon Owens

Date Recorded: 4/3/2017

Statewide Survey of Historic Properties
State Historic Preservation Office
South Carolina Department of Archives and History
8301 Parklane Rd.
Columbia, SC 29223-4905 (803) 896-6100

Control Number: U / 45 / 4437
Status County No Site No
Quad Name: Greer
Tax Map No.: G024000400300

Intensive Documentation Form

Identification

Historic Name: Unidentified House

Common Name:

Address/Location: 107 Hubert St

City: Greer

County: Greenville

Vicinity of:

Ownership: Private

Category: building

Historical Use: Domestic

Current Use: Domestic

National Register of Historic Places Information

SHPO National Register Determination: Not Eligible

Notes on National Register Status:

Other Designation:

Property Description

Construction Date: C. 1905

Commercial Form:

Stories: 1 story

Alteration Date:

Historic Core Shape: T

Roof Features

Porch Features

Shape: cross gable

Porch Width: facade

Materials: composition shingle

Shape: hip

Construction Method: frame

Exterior Walls: synthetic siding

Foundation: stuccoed masonry

Significant Architectural Features:

Gable front and wing; decorative metal supports and railing; wood panel door; pediment above entry; 2/2 dhs windows; rear shed addition

Alterations:

Siding; addition

Architect(s)/Builder(s):

Historical Information

Historical Information:

Source of Information:

Digital Photo ID(s): 04437001.tif



Program Management

Recorded by: Brockington; Sheldon Owens

Date Recorded: 4/3/2017

Statewide Survey of Historic Properties
State Historic Preservation Office
South Carolina Department of Archives and History
8301 Parklane Rd.
Columbia, SC 29223-4905 (803) 896-6100

Control Number: U / 45 / 4438
Status County No Site No
Quad Name: Greer
Tax Map No.: G024000400200

Intensive Documentation Form

Identification

Historic Name: Unidentified House

Common Name:

Address/Location: 109A Hubert St

City: Greer County: Greenville

Vicinity of:

Ownership: Private Category: building

Historical Use: Domestic

Current Use: Domestic

National Register of Historic Places Information

SHPO National Register Determination: Not Eligible

Notes on National Register Status:

Other Designation:

Property Description

Construction Date: C. 1950s Commercial Form: Stories: 1 story

Alteration Date: Historic Core Shape: rectangular

Roof Features

Shape: gable, lateral

Materials: composition shingle

Porch Features

Porch Width: entrance bay only

Shape: gable

Construction Method: frame

Exterior Walls: brick veneer

Foundation: not visible

Significant Architectural Features:

Duplex; decorative metal supports; 2 wood panel doors; 3 part windows w diamond details

Alterations: Windows

Architect(s)/Builder(s):

Historical Information

Historical Information:

Source of Information:

Digital Photo ID(s): 04438001.tif



Program Management

Recorded by: Brockington; Sheldon Owens

Date Recorded: 4/3/2017

Statewide Survey of Historic Properties
State Historic Preservation Office
South Carolina Department of Archives and History
8301 Parklane Rd.
Columbia, SC 29223-4905 (803) 896-6100

Control Number: U / 45 / 4439
Status County No Site No
Quad Name: Greer
Tax Map No.: G023000900500

Intensive Documentation Form

Identification

Historic Name: Unidentified House

Common Name:

Address/Location: 301 W Poinsett St

City: Greer County: Greenville

Vicinity of:

Ownership: Private Category: building

Historical Use: Domestic

Current Use: Domestic

National Register of Historic Places Information

SHPO National Register Determination: Contributes to Eligible District

Notes on National Register Status:

Other Designation:

Property Description

Construction Date: C. 1940 Commercial Form: Stories: 2 stories

Alteration Date: Historic Core Shape: rectangular

Roof Features

Shape: gable, lateral

Materials: composition shingle

Porch Features

Porch Width: entrance bay only

Shape: other

Construction Method: frame

Exterior Walls: brick veneer

Foundation: not visible

Significant Architectural Features:

Neocolonial Revival elements; rounded roof entry porch w cornice returns and Doric columns, pilasters; wood panel door w fan light and lead glass transom and side lights; gable projections; pedimented gable dormer w fan light above entry; dental molding; brackets; groups of 3 windows; side porte cochere w Doric columns; glass enclosed side porch; brick chimney on end exterior ; rear gable additions

Alterations: Windows; porch

Architect(s)/Builder(s):

Historical Information

Historical Information:

Source of Information:

Digital Photo ID(s): 04439001.tif



Program Management

Recorded by: Brockington; Sheldon Owens

Date Recorded: 4/3/2017

Statewide Survey of Historic Properties
State Historic Preservation Office
South Carolina Department of Archives and History
8301 Parklane Rd.
Columbia, SC 29223-4905 (803) 896-6100

Control Number: U / 45 / 4440
Status County No Site No
Quad Name: Greer
Tax Map No.: G023001000100

Intensive Documentation Form

Identification

Historic Name: Watkins House

Common Name:

Address/Location: 217 W Poinsett St

City: Greer County: Greenville

Vicinity of:

Ownership: Private Category: building

Historical Use: Domestic

Current Use: Domestic

National Register of Historic Places Information

SHPO National Register Determination: Contributes to Eligible District

Notes on National Register Status:

Other Designation:

Property Description

Construction Date: C. 1925 Commercial Form: Stories: 2 stories

Alteration Date: Historic Core Shape: rectangular

Roof Features

Shape: gambrel

Materials: composition shingle

Porch Features

Porch Width: entrance bay only

Shape: gable

Construction Method: frame

Exterior Walls: synthetic siding

Foundation: brick

Significant Architectural Features:

Dutch Colonial Revival elements; entry stoop roof w scroll brackets and elliptical arch; pilasters; 2 large stone chimneys, front facade exterior and end exterior within gambrel projection; bay and paired windows; shed ends and rear additions

Alterations: Windows; doors; siding; additions

Architect(s)/Builder(s):

Historical Information

Historical Information:

Source of Information:

Digital Photo ID(s): 04440001.tif



Program Management

Recorded by: Brockington; Sheldon Owens

Date Recorded: 4/3/2017

Statewide Survey of Historic Properties
State Historic Preservation Office
South Carolina Department of Archives and History
8301 Parklane Rd.
Columbia, SC 29223-4905 (803) 896-6100

Control Number: U / 45 / 4441
Status County No Site No
Quad Name: Greer
Tax Map No.: G022000700400

Intensive Documentation Form

Identification

Historic Name: Unidentified House

Common Name:

Address/Location: 101 Ballenger Ave

City: Greer County: Greenville

Vicinity of:

Ownership: Private Category: building

Historical Use: Domestic

Current Use: Domestic

National Register of Historic Places Information

SHPO National Register Determination: Contributes to Eligible District

Notes on National Register Status:

Other Designation:

Property Description

Construction Date: C. 1940 Commercial Form: Stories: 1 story

Alteration Date: Historic Core Shape: rectangular

Roof Features

Shape: gable, lateral

Materials: composition shingle

Porch Features

Porch Width: entrance bay only

Shape: hip

Construction Method: frame

Exterior Walls: brick veneer

Foundation: not visible

Significant Architectural Features:

Recessed entry; wood panel door; gable projection; decorative beam ends; stepped brick chimney in end exterior of projection; paired windows

Alterations: Windows

Architect(s)/Builder(s):

Historical Information

Historical Information:

Source of Information:

Digital Photo ID(s): 04441001.tif



Program Management

Recorded by: Brockington; Sheldon Owens

Date Recorded: 4/3/2017

Statewide Survey of Historic Properties
State Historic Preservation Office
South Carolina Department of Archives and History
8301 Parklane Rd.
Columbia, SC 29223-4905 (803) 896-6100

Control Number: U / 45 / 4442
Status County No Site No
Quad Name: Greer
Tax Map No.: G022000700300

Intensive Documentation Form

Identification

Historic Name: Unidentified House

Common Name:

Address/Location: 103 Ballenger Ave

City: Greer County: Greenville

Vicinity of:

Ownership: Private Category: building

Historical Use: Domestic

Current Use: Domestic

National Register of Historic Places Information

SHPO National Register Determination: Contributes to Eligible District

Notes on National Register Status:

Other Designation:

Property Description

Construction Date: C. 1930s Commercial Form: Stories: 1 story

Alteration Date: Historic Core Shape: rectangular

Roof Features

Shape: hip

Materials: composition shingle

Porch Features

Porch Width: facade

Shape: shed

Construction Method: frame

Exterior Walls: brick veneer

Foundation: not visible

Significant Architectural Features:

Decorative metal supports; louver wood storm door; gable projections; cornice returns; paired windows; 2 brick chimneys, side and end exterior; rear hip addition

Alterations: Windows; addition

Architect(s)/Builder(s):

Historical Information

Historical Information:

Source of Information:

Digital Photo ID(s): 04442001.tif



Program Management

Recorded by: Brockington; Sheldon Owens

Date Recorded: 4/3/2017

Statewide Survey of Historic Properties
State Historic Preservation Office
South Carolina Department of Archives and History
8301 Parklane Rd.
Columbia, SC 29223-4905 (803) 896-6100

Control Number: U / 45 / 4443
Status County No Site No
Quad Name: Greer
Tax Map No.: G022000700200

Intensive Documentation Form

Identification

Historic Name: Unidentified House

Common Name:

Address/Location: 105B Ballenger Ave

City: Greer County: Greenville

Vicinity of:

Ownership: Private Category: building

Historical Use: Domestic

Current Use: Domestic

National Register of Historic Places Information

SHPO National Register Determination: Contributes to Eligible District

Notes on National Register Status:

Other Designation:

Property Description

Construction Date: C. 1940s Commercial Form: Stories: 1 story

Alteration Date: Historic Core Shape: rectangular

Roof Features

Shape: cross gable

Materials: composition shingle

Porch Features

Porch Width: facade

Shape: gable

Construction Method: frame

Exterior Walls: brick veneer

Foundation: not visible

Significant Architectural Features:

Duplex; 2 enjoined entry porches w battered wood posts atop brick piers; wood panel doors w fixed lights; decorative beam ends; gable projections; 4/1 dhs windows; brick chimney on ridge

Alterations:

Architect(s)/Builder(s):

Historical Information

Historical Information:

Source of Information:

Digital Photo ID(s): 04443001.tif



Program Management

Recorded by: Brockington; Sheldon Owens

Date Recorded: 4/3/2017

Statewide Survey of Historic Properties
State Historic Preservation Office
South Carolina Department of Archives and History
8301 Parklane Rd.
Columbia, SC 29223-4905 (803) 896-6100

Control Number: U / 45 / 4444
Status County No Site No
Quad Name: Greer
Tax Map No.: G022000701300

Intensive Documentation Form

Identification

Historic Name: Unidentified House

Common Name:

Address/Location: 107A Ballenger Ave

City: Greer County: Greenville

Vicinity of:

Ownership: Private Category: building

Historical Use: Domestic

Current Use: Domestic

National Register of Historic Places Information

SHPO National Register Determination: Contributes to Eligible District

Notes on National Register Status:

Other Designation:

Property Description

Construction Date: C. 1940s Commercial Form: Stories: 1 story

Alteration Date: Historic Core Shape: rectangular

Roof Features

Shape: cross gable

Materials: composition shingle

Porch Features

Porch Width: entrance bay only

Shape: pedimented gable

Construction Method: frame

Exterior Walls: brick veneer

Foundation: not visible

Significant Architectural Features:

Duplex; square brick supports; wood panel door w fixed lights; 2d entry on end gable porch, screened, metal awning; 6/1 dhs windows, some paired; 2 brick chimneys, front slope and side slope

Alterations: Awning

Architect(s)/Builder(s):

Historical Information

Historical Information:

Source of Information:

Digital Photo ID(s): 04444001.tif



Program Management

Recorded by: Brockington; Sheldon Owens

Date Recorded: 4/3/2017

Statewide Survey of Historic Properties
State Historic Preservation Office
South Carolina Department of Archives and History
8301 Parklane Rd.
Columbia, SC 29223-4905 (803) 896-6100

Control Number: U / 45 / 4445
Status County No Site No
Quad Name: Greer
Tax Map No.: G029001001600

Intensive Documentation Form

Identification

Historic Name: Unidentified House

Common Name:

Address/Location: 214 Cannon St

City: Greer

County: Greenville

Vicinity of:

Ownership: Private

Category: building

Historical Use: Domestic

Current Use: Domestic

National Register of Historic Places Information

SHPO National Register Determination: Not Eligible

Notes on National Register Status:

Other Designation:

Property Description

Construction Date: C. 1930s

Commercial Form:

Stories: 2 stories

Alteration Date:

Historic Core Shape: rectangular

Roof Features

Porch Features

Shape: gable, lateral

Porch Width:

Materials: composition shingle

Shape:

Construction Method: frame

Exterior Walls: stone veneer

Foundation: brick

Significant Architectural Features:

Uncovered entry stoop; wood panel door w fixed lights and pilasters; gable projections, one above entry overhangs; gable and shed dormers; porch along side projection w square wood supports and segmental arches; 6/6 windows, some paired; 2 stone chimneys, end exterior and ridge of projections

Alterations:

Siding; dormer

Architect(s)/Builder(s):

Historical Information

Historical Information:

Source of Information:

Digital Photo ID(s): 04445001.tif



Program Management

Recorded by: Brockington; Sheldon Owens

Date Recorded: 4/3/2017

Statewide Survey of Historic Properties
State Historic Preservation Office
South Carolina Department of Archives and History
8301 Parklane Rd.
Columbia, SC 29223-4905 (803) 896-6100

Control Number: U / 45 / 4446
Status County No Site No
Quad Name: Greer
Tax Map No.: G029001001500

Intensive Documentation Form

Identification

Historic Name: Unidentified House

Common Name:

Address/Location: 212 Cannon St

City: Greer

County: Greenville

Vicinity of:

Ownership: Private

Category: building

Historical Use: Domestic

Current Use: Domestic

National Register of Historic Places Information

SHPO National Register Determination: Not Eligible

Notes on National Register Status:

Other Designation:

Property Description

Construction Date: C. 1940

Commercial Form:

Stories: 1 story

Alteration Date:

Historic Core Shape: rectangular

Roof Features

Porch Features

Shape: cross gable

Porch Width: facade

Materials: composition shingle

Shape: gable

Construction Method: frame

Exterior Walls: synthetic siding

Foundation: brick pier with fill

Significant Architectural Features:

Decorative metal supports; wood panel door w fan light; decorative beam ends; gable projections; paired windows; brick chimney end exterior

Alterations: Windows; siding

Architect(s)/Builder(s):

Historical Information

Historical Information:

Source of Information:

Digital Photo ID(s): 04446001.tif



Program Management

Recorded by: Brockington; Sheldon Owens

Date Recorded: 4/3/2017

Statewide Survey of Historic Properties
State Historic Preservation Office
South Carolina Department of Archives and History
8301 Parklane Rd.
Columbia, SC 29223-4905 (803) 896-6100

Control Number: U / 45 / 4447
Status County No Site No
Quad Name: Greer
Tax Map No.: G029001001400

Intensive Documentation Form

Identification

Historic Name: Unidentified House

Common Name:

Address/Location: 208 Cannon St

City: Greer County: Greenville

Vicinity of:

Ownership: Private Category: building

Historical Use: Domestic

Current Use: Domestic

National Register of Historic Places Information

SHPO National Register Determination: Not Eligible

Notes on National Register Status:

Other Designation:

Property Description

Construction Date: C. 1950 Commercial Form: Stories: 1 story

Alteration Date: Historic Core Shape: square

Roof Features

Shape: hip

Materials: composition shingle

Porch Features

Porch Width: facade

Shape: shed

Construction Method: frame

Exterior Walls: brick veneer

Foundation: not visible

Significant Architectural Features:

Compact Ranch; decorative metal supports and railing w awning roof; wood panel door; hip projection; 3 part window; brick chimney side exterior

Alterations: Windows

Architect(s)/Builder(s):

Historical Information

Historical Information:

Source of Information:

Digital Photo ID(s): 04447001.tif



Program Management

Recorded by: Brockington; Sheldon Owens

Date Recorded: 4/3/2017

Statewide Survey of Historic Properties
State Historic Preservation Office
South Carolina Department of Archives and History
8301 Parklane Rd.
Columbia, SC 29223-4905 (803) 896-6100

Control Number: U / 45 / 4448
Status County No Site No
Quad Name: Greer
Tax Map No.: G029001001300

Intensive Documentation Form

Identification

Historic Name: Unidentified House

Common Name:

Address/Location: 206 Cannon St

City: Greer

County: Greenville

Vicinity of:

Ownership: Private

Category: building

Historical Use: Domestic

Current Use: Domestic

National Register of Historic Places Information

SHPO National Register Determination: Not Eligible

Notes on National Register Status:

Other Designation:

Property Description

Construction Date: C. 1950

Commercial Form:

Stories: 1 story

Alteration Date:

Historic Core Shape: T

Roof Features

Porch Features

Shape: hip

Porch Width: facade

Materials: composition shingle

Shape: hip

Construction Method: frame

Exterior Walls: brick veneer

Foundation: not visible

Significant Architectural Features:

Ranch; decorative metal supports and railing; wood frame and glass door; 3 part focal window, 6/6 and 8/8 dhs windows; hip projections; brick chimney on ridge

Alterations:

Architect(s)/Builder(s):

Historical Information

Historical Information:

Source of Information:

Digital Photo ID(s): 04448001.tif



Program Management

Recorded by: Brockington; Sheldon Owens

Date Recorded: 4/3/2017

Statewide Survey of Historic Properties
State Historic Preservation Office
South Carolina Department of Archives and History
8301 Parklane Rd.
Columbia, SC 29223-4905 (803) 896-6100

Control Number: U / 45 / 4449
Status County No Site No
Quad Name: Greer
Tax Map No.: G029001101200

Intensive Documentation Form

Identification

Historic Name: Unidentified Commercial Building

Common Name:

Address/Location: 217 Cannon St

City: Greer County: Greenville

Vicinity of:

Ownership: Private Category: building

Historical Use: Commerce/Trade

Current Use: Vacant/Not in Use

National Register of Historic Places Information

SHPO National Register Determination: Not Eligible

Notes on National Register Status:

Other Designation:

Property Description

Construction Date: C. 1940s Commercial Form: 1-part commercial block Stories: 1 story

Alteration Date: Historic Core Shape: rectangular

Roof Features

Shape: flat

Materials: rolled roofing

Porch Features

Porch Width:

Shape:

Construction Method: masonry

Exterior Walls: brick veneer

Foundation: not visible

Significant Architectural Features:

2 units; wood frame and glass doors w transom lights; storefront display windows; 1 display window port bricked up; decorative brick detailing; parapet w terra cotta cap; 2/2 dhs windows; cloth awnings

Alterations: Some windows

Architect(s)/Builder(s):

Historical Information

Historical Information:

Source of Information:

Digital Photo ID(s): 04449001.tif



Program Management

Recorded by: Brockington; Sheldon Owens

Date Recorded: 4/3/2017

Statewide Survey of Historic Properties
State Historic Preservation Office
South Carolina Department of Archives and History
8301 Parklane Rd.
Columbia, SC 29223-4905 (803) 896-6100

Control Number: U / 45 / 4450
Status County No Site No
Quad Name: Greer
Tax Map No.: G029001102800

Intensive Documentation Form

Identification

Historic Name: Vernon Duncan's Used Car Exchange

Common Name:

Address/Location: 221 Cannon St

City: Greer County: Greenville

Vicinity of:

Ownership: Private Category: building

Historical Use: Commerce/Trade

Current Use: Vacant/Not in Use

National Register of Historic Places Information

SHPO National Register Determination: Not Eligible

Notes on National Register Status:

Other Designation:

Property Description

Construction Date: C. 1940s Commercial Form: stacked vertical block Stories: 2 stories

Alteration Date: Historic Core Shape: rectangular

Roof Features

Shape: flat

Materials: rolled roofing

Porch Features

Porch Width:

Shape:

Construction Method: masonry

Exterior Walls: brick veneer

Foundation: brick

Significant Architectural Features:

Right side original, 1 story w 1954 G. Briggs Pepsi mural on side; wood panel raising garage door; wood panel door; boarded up entry and display windows; left 2 stories addition w wood panel and fixed lights double garage doors partially covered w sheet metal; display windows covered w vinyl siding; 8 pane metal mechanical windows; 2d entry on side; stepped parapet w terra cotta cap; multi pane metal mechanical window on side

Alterations: Display windows; entry

Architect(s)/Builder(s):

Historical Information

Historical Information:

Source of Information: The City of Greer, Reports to the Citizens, 1955

Digital Photo ID(s): 04450002 (627).tif



Program Management

Recorded by: Brockington; Sheldon Owens

Date Recorded: 4/3/2017

Statewide Survey of Historic Properties
State Historic Preservation Office
South Carolina Department of Archives and History
8301 Parklane Rd.
Columbia, SC 29223-4905 (803) 896-6100

Control Number: U / 45 / 4451
Status County No Site No
Quad Name: Greer
Tax Map No.: G029001101000

Intensive Documentation Form

Identification

Historic Name: Unidentified House

Common Name:

Address/Location: 241 Cannon St

City: Greer

County: Greenville

Vicinity of:

Ownership: Private

Category: building

Historical Use: Domestic

Current Use: Domestic

National Register of Historic Places Information

SHPO National Register Determination: Not Eligible

Notes on National Register Status:

Other Designation:

Property Description

Construction Date: C. 1950s

Commercial Form:

Stories: 1 story

Alteration Date:

Historic Core Shape: rectangular

Roof Features

Porch Features

Shape: gable, lateral

Porch Width:

Materials: composition shingle

Shape:

Construction Method: frame

Exterior Walls: brick veneer

Foundation: not visible

Significant Architectural Features:

Linear Ranch; recessed entry; wood panel door w side lights; 3 part focal window, 6/6 and 8/8 dhs windows, some paired; brick chimney on ridge; rear gable garage

Alterations:

Architect(s)/Builder(s):

Historical Information

Historical Information:

Source of Information:

Digital Photo ID(s): 04451001.tif



Program Management

Recorded by: Brockington; Sheldon Owens

Date Recorded: 4/3/2017

Statewide Survey of Historic Properties
State Historic Preservation Office
South Carolina Department of Archives and History
8301 Parklane Rd.
Columbia, SC 29223-4905 (803) 896-6100

Control Number: U / 45 / 4452
Status County No Site No
Quad Name: Greer
Tax Map No.: G029001100900

Intensive Documentation Form

Identification

Historic Name: Unidentified House

Common Name:

Address/Location: 243 Cannon St

City: Greer

County: Greenville

Vicinity of:

Ownership: Private

Category: building

Historical Use: Domestic

Current Use: Domestic

National Register of Historic Places Information

SHPO National Register Determination: Not Eligible

Notes on National Register Status:

Other Designation:

Property Description

Construction Date: C. 1940s

Commercial Form:

Stories: 1 story

Alteration Date:

Historic Core Shape: rectangular

Roof Features

Porch Features

Shape: cross gable

Porch Width: entrance bay only

Materials: composition shingle

Shape: engaged

Construction Method: frame

Exterior Walls: brick veneer

Foundation: not visible

Significant Architectural Features:

Tudor elements; gable projections, front one w flared eaves and elliptical arched entry porch, metal railing ; wood door w fixed lights; cornice returns; gable dormer; 4/4 and 6/6 dhs windows, some paired; brick chimney on ridge

Alterations:

Architect(s)/Builder(s):

Historical Information

Historical Information:

Source of Information:

Digital Photo ID(s): 04452001.tif



Program Management

Recorded by: Brockington; Sheldon Owens

Date Recorded: 4/3/2017

Statewide Survey of Historic Properties
State Historic Preservation Office
South Carolina Department of Archives and History
8301 Parklane Rd.
Columbia, SC 29223-4905 (803) 896-6100

Control Number: U / 45 / 4453
Status County No Site No
Quad Name: Greer
Tax Map No.: G029001100800

Intensive Documentation Form

Identification

Historic Name: Unidentified House

Common Name:

Address/Location: 245 Cannon St

City: Greer County: Greenville

Vicinity of:

Ownership: Private Category: building

Historical Use: Domestic

Current Use: Domestic

National Register of Historic Places Information

SHPO National Register Determination: Not Eligible

Notes on National Register Status:

Other Designation:

Property Description

Construction Date: C. 1950s Commercial Form: Stories: 1 story

Alteration Date: Historic Core Shape: rectangular

Roof Features

Shape: gable, lateral

Materials: composition shingle

Porch Features

Porch Width: entrance bay only

Shape: shed

Construction Method: frame

Exterior Walls: synthetic siding

Foundation: brick

Significant Architectural Features:

Square wood supports; fluted pilasters, wood panel door w fixed lights; gable projection; windows in 2s and 3s; brick chimney in rear slope; rear gable addition

Alterations: Windows; siding; addition

Architect(s)/Builder(s):

Historical Information

Historical Information:

Source of Information:

Digital Photo ID(s): 04453001.tif



Program Management

Recorded by: Brockington; Sheldon Owens

Date Recorded: 4/3/2017

Statewide Survey of Historic Properties
State Historic Preservation Office
South Carolina Department of Archives and History
8301 Parklane Rd.
Columbia, SC 29223-4905 (803) 896-6100

Control Number: U / 45 / 4454
Status County No Site No
Quad Name: Greer
Tax Map No.: G029001100700

Intensive Documentation Form

Identification

Historic Name: Unidentified House

Common Name:

Address/Location: 247 Cannon St

City: Greer

County: Greenville

Vicinity of:

Ownership: Private

Category: building

Historical Use: Domestic

Current Use: Domestic

National Register of Historic Places Information

SHPO National Register Determination: Not Eligible

Notes on National Register Status:

Other Designation:

Property Description

Construction Date: C. 1940s

Commercial Form:

Stories: 1 story

Alteration Date:

Historic Core Shape: rectangular

Roof Features

Porch Features

Shape: hip

Porch Width: facade

Materials: composition shingle

Shape: hip

Construction Method: frame

Exterior Walls: brick veneer

Foundation: not visible

Significant Architectural Features:

Bungalow; battered brick posts and balustrade; wood panel door w fixed lights; 4/1 dhs windows, some paired; 2 brick chimneys, side slope and side exterior

Alterations:

Architect(s)/Builder(s):

Historical Information

Historical Information:

Source of Information:

Digital Photo ID(s): 04454001.tif



Program Management

Recorded by: Brockington; Sheldon Owens

Date Recorded: 4/3/2017

Statewide Survey of Historic Properties
State Historic Preservation Office
South Carolina Department of Archives and History
8301 Parklane Rd.
Columbia, SC 29223-4905 (803) 896-6100

Control Number: U / 45 / 4455
Status County No Site No
Quad Name: Greer
Tax Map No.: G029001100600

Intensive Documentation Form

Identification

Historic Name: Unidentified House

Common Name:

Address/Location: 249 Cannon St

City: Greer County: Greenville

Vicinity of:

Ownership: Private Category: building

Historical Use: Domestic

Current Use: Domestic

National Register of Historic Places Information

SHPO National Register Determination: Not Eligible

Notes on National Register Status:

Other Designation:

Property Description

Construction Date: C. 1940s Commercial Form: Stories: 1 story

Alteration Date: Historic Core Shape: rectangular

Roof Features

Shape: gable, end to front

Materials: composition shingle

Porch Features

Porch Width: facade and left elevation

Shape: gable

Construction Method: frame

Exterior Walls: German or Novelty siding

Foundation: brick

Significant Architectural Features:

Bungalow; battered wood posts atop brick piers; wood panel door w fixed lights; decorative beam ends; vertical stick vents in gable; 4/1 dhs windows, some paired; brick chimney on side exterior within porch

Alterations:

Architect(s)/Builder(s):

Historical Information

Historical Information:

Source of Information:

Digital Photo ID(s): 04455001.tif



Program Management

Recorded by: Brockington; Sheldon Owens

Date Recorded: 4/3/2017

Statewide Survey of Historic Properties
State Historic Preservation Office
South Carolina Department of Archives and History
8301 Parklane Rd.
Columbia, SC 29223-4905 (803) 896-6100

Control Number: U / 45 / 4456
Status County No Site No
Quad Name: Greer
Tax Map No.: G029001101900

Intensive Documentation Form

Identification

Historic Name: Unidentified House

Common Name:

Address/Location: 214 N Main St

City: Greer County: Greenville

Vicinity of:

Ownership: Private Category: building

Historical Use: Domestic

Current Use: Domestic

National Register of Historic Places Information

SHPO National Register Determination: Not Eligible

Notes on National Register Status:

Other Designation:

Property Description

Construction Date: C. 1940s Commercial Form: Stories: 1 story

Alteration Date: Historic Core Shape: rectangular

Roof Features

Shape: gable, lateral

Materials: composition shingle

Porch Features

Porch Width: entrance bay only

Shape: gable

Construction Method: frame

Exterior Walls: brick veneer

Foundation: not visible

Significant Architectural Features:

Colonial Revival elements; fluted columns, cornice returns, pilasters; wood panel door, side and elliptical transom lights; gable dormers; side shed porch enclosed; 6/1 dhs windows; metal awnings; brick chimney end exterior within porch; rear gable addition

Alterations: Some windows; porch; addition

Architect(s)/Builder(s):

Historical Information

Historical Information:

Source of Information:

Digital Photo ID(s): 04456001.tif



Program Management

Recorded by: Brockington; Sheldon Owens

Date Recorded: 4/4/2017

Statewide Survey of Historic Properties
State Historic Preservation Office
South Carolina Department of Archives and History
8301 Parklane Rd.
Columbia, SC 29223-4905 (803) 896-6100

Control Number: U / 45 / 4457
Status County No Site No
Quad Name: Greer
Tax Map No.: G022000400500

Intensive Documentation Form

Identification

Historic Name: Memorial Methodist Church

Common Name:

Address/Location: 201 N Main St

City: Greer County: Greenville

Vicinity of:

Ownership: Private Category: building

Historical Use: Religion

Current Use: Religion

National Register of Historic Places Information

SHPO National Register Determination: Contributes to Eligible District

Notes on National Register Status:

Other Designation:

Property Description

Construction Date: 1957 Commercial Form: Stories: 2 stories

Alteration Date: Historic Core Shape: T

Roof Features

Shape: cross gable

Materials: composition shingle

Porch Features

Porch Width: facade

Shape: pedimented gable

Construction Method: masonry

Exterior Walls: brick veneer

Foundation: not visible

Significant Architectural Features:

Neoclassical elements; fluted Corinthian columns, 2 story porch; 3 entries, central double wood panel doors w flat pediment, 1 to either side wood panel doors; fluted pilasters; stained glass fan light; cornice returns; bell tower w cupola and brass steeple; dental molding; gable projections; 1/1 and round arch stained glass windows; brick chimney end exterior; wood panel doors w fixed lights on entries on projections; 1940 building connected at rear, covered walk connects c. 1960s and modern buildings

Alterations: Some windows

Architect(s)/Builder(s):

Historical Information

Historical Information:

Source of Information:

Digital Photo ID(s): 04457001.tif



Program Management

Recorded by: Brockington; Sheldon Owens

Date Recorded: 4/4/2017

Statewide Survey of Historic Properties
State Historic Preservation Office
South Carolina Department of Archives and History
8301 Parklane Rd.
Columbia, SC 29223-4905 (803) 896-6100

Control Number: U / 45 / 4457.01
Status County No Site No
Quad Name: Greer
Tax Map No.: G022000400500

Intensive Documentation Form

Identification

Historic Name: Unidentified Outbuilding

Common Name:

Address/Location: 201 N Main St

City: Greer County: Greenville

Vicinity of:

Ownership: Private Category: building

Historical Use: Domestic

Current Use: Domestic

National Register of Historic Places Information

SHPO National Register Determination: Contributes to Eligible District

Notes on National Register Status:

Other Designation:

Property Description

Construction Date: 1940 Commercial Form: Stories: 3 stories

Alteration Date: Historic Core Shape: L

Roof Features

Shape: flat

Materials: rolled roofing

Porch Features

Porch Width: entrance bay only

Shape: flat

Construction Method: masonry

Exterior Walls: brick veneer

Foundation: basement

Significant Architectural Features:

Raised basement as 1st story; round arch brick entry porch w decorative parapet; double wood panel doors w fixed lights; decorative brick and concrete detailing; cornice; decorative parapet w concrete cap

Alterations: Windows

Architect(s)/Builder(s):

Historical Information

Historical Information:

Source of Information: Cornerstone

Digital Photo ID(s): 04457002.tif



Program Management

Recorded by: Brockington; Sheldon Owens

Date Recorded: 4/4/2017

Statewide Survey of Historic Properties
State Historic Preservation Office
South Carolina Department of Archives and History
8301 Parklane Rd.
Columbia, SC 29223-4905 (803) 896-6100

Control Number: U / 45 / 4458
Status County No Site No
Quad Name: Greer
Tax Map No.: G029001101600

Intensive Documentation Form

Identification

Historic Name: Bonds Furniture Company

Common Name:

Address/Location: 208 N Main St

City: Greer County: Greenville

Vicinity of:

Ownership: Private Category: building

Historical Use: Commerce/Trade

Current Use: Commerce/Trade

National Register of Historic Places Information

SHPO National Register Determination: Not Eligible

Notes on National Register Status:

Other Designation:

Property Description

Construction Date: C. 1954 Commercial Form: enframed window wall Stories: 1 story

Alteration Date: Historic Core Shape: rectangular

Roof Features

Porch Features

Shape: other

Porch Width: facade

Materials: rolled roofing

Shape: shed

Construction Method: frame

Exterior Walls: brick veneer

Foundation: concrete block

Significant Architectural Features:

Metal supports and railing w metal awning porch roof; metal and glass storefront display windows and entry; rounded roof; front stepped parapet w terra cotta cap; brick chimney within roof; side entries, 1 w garage door

Alterations: Windows; entries; porch

Architect(s)/Builder(s):

Historical Information

Historical Information:

Source of Information: The City of Greer, Reports to the Citizens, 1955

Digital Photo ID(s): 04458001.tif



Program Management

Recorded by: Brockington; Sheldon Owens

Date Recorded: 4/4/2017

Statewide Survey of Historic Properties
State Historic Preservation Office
South Carolina Department of Archives and History
8301 Parklane Rd.
Columbia, SC 29223-4905 (803) 896-6100

Control Number: U / 45 / 4459
Status County No Site No
Quad Name: Greer
Tax Map No.: G029001101500

Intensive Documentation Form

Identification

Historic Name: Duncan Po?, Sales Service, Dependable Used Cars

Common Name:

Address/Location: 202 N Main St

City: Greer County: Greenville

Vicinity of:

Ownership: Private Category: building

Historical Use: Commerce/Trade

Current Use: Vacant/Not in Use

National Register of Historic Places Information

SHPO National Register Determination: Not Eligible

Notes on National Register Status:

Other Designation:

Property Description

Construction Date: C. 1940s Commercial Form: 1-part commercial block Stories: 1 story

Alteration Date: Historic Core Shape: rectangular

Roof Features

Shape: flat

Materials: composition shingle

Porch Features

Porch Width:

Shape:

Construction Method: masonry

Exterior Walls: brick veneer

Foundation: not visible

Significant Architectural Features:

Historic advertising signage, including original mural on side; flared recessed entry metal and glass door; storefront display windows; boarded garage door port; multi pane metal mechanical windows; 2 brick chimneys within roof; rear gable addition; parapet w terra cotta cap

Alterations: Some windows; entry port; addition

Architect(s)/Builder(s):

Historical Information

Historical Information:

Source of Information:

Digital Photo ID(s): 04459001.tif



Program Management

Recorded by: Brockington; Sheldon Owens

Date Recorded: 4/4/2017

Statewide Survey of Historic Properties
State Historic Preservation Office
South Carolina Department of Archives and History
8301 Parklane Rd.
Columbia, SC 29223-4905 (803) 896-6100

Control Number: U / 45 / 4460
Status County No Site No
Quad Name: Greer
Tax Map No.: G021000102100

Intensive Documentation Form

Identification

Historic Name: Unidentified Commercial Building

Common Name:

Address/Location: 108 N Main St

City: Greer County: Greenville

Vicinity of:

Ownership: Private Category: building

Historical Use: Commerce/Trade

Current Use: Vacant/Not in Use

National Register of Historic Places Information

SHPO National Register Determination: Not Eligible

Notes on National Register Status:

Other Designation:

Property Description

Construction Date: C. 1940s Commercial Form: Stories: 2 stories

Alteration Date: Historic Core Shape: rectangular

Roof Features

Shape: flat

Materials: rolled roofing

Porch Features

Porch Width:

Shape:

Construction Method: masonry

Exterior Walls: brick veneer

Foundation: not visible

Significant Architectural Features:

Flared recessed entry w metal door; 4 other entries across front, 1 wood frame and glass, 1 metal, 2 wood doors; 2 storefront display windows; boarded window ports; parapet w terra cotta cap; 5 brick chimneys built into side; side flat addition w car ramp to roof and 3 wood panel and glass hinged garage doors; another building once abutted other side

Alterations: Entries; windows; addition

Architect(s)/Builder(s):

Historical Information

Historical Information:

Source of Information:

Digital Photo ID(s): 04460001.tif



Program Management

Recorded by: Brockington; Sheldon Owens

Date Recorded: 4/4/2017

Statewide Survey of Historic Properties
State Historic Preservation Office
South Carolina Department of Archives and History
8301 Parklane Rd.
Columbia, SC 29223-4905 (803) 896-6100

Control Number: U / 45 / 4461
Status County No Site No
Quad Name: Greer
Tax Map No.: G029001102100

Intensive Documentation Form

Identification

Historic Name: Unidentified House

Common Name:

Address/Location: 218 N Main St

City: Greer County: Greenville

Vicinity of:

Ownership: Private Category: building

Historical Use: Domestic

Current Use: Domestic

National Register of Historic Places Information

SHPO National Register Determination: Contributes to Eligible District

Notes on National Register Status:

Other Designation:

Property Description

Construction Date: C. 1930 Commercial Form: central block with wings Stories: 1 story

Alteration Date: Historic Core Shape: rectangular

Roof Features

Shape: cross gable

Materials: composition shingle

Porch Features

Porch Width: entrance bay only

Shape:

Construction Method: frame

Exterior Walls: brick veneer

Foundation: not visible

Significant Architectural Features:

Tudor elements; round arch entry w round wood frame and glass door; entry porch cover missing; gable projections; flared eaves; elliptical arched side porch, screened; windows in 2s and 3s; brick chimney on ridge

Alterations: Windows; porch

Architect(s)/Builder(s):

Historical Information

Historical Information:

Source of Information:

Digital Photo ID(s): 04461001.tif



Program Management

Recorded by: Brockington; Sheldon Owens

Date Recorded: 4/4/2017

Statewide Survey of Historic Properties
State Historic Preservation Office
South Carolina Department of Archives and History
8301 Parklane Rd.
Columbia, SC 29223-4905 (803) 896-6100

Control Number: U / 45 / 4462
Status County No Site No
Quad Name: Greer
Tax Map No.: G029001102200

Intensive Documentation Form

Identification

Historic Name: Unidentified House

Common Name:

Address/Location: 220 N Main St

City: Greer County: Greenville

Vicinity of:

Ownership: Private Category: building

Historical Use: Domestic

Current Use: Commerce/Trade

National Register of Historic Places Information

SHPO National Register Determination: Contributes to Eligible District

Notes on National Register Status:

Other Designation:

Property Description

Construction Date: C. 1940s Commercial Form: Stories: 1 story

Alteration Date: Historic Core Shape: rectangular

Roof Features

Shape: cross gable

Materials: composition shingle

Porch Features

Porch Width: facade

Shape:

Construction Method: frame

Exterior Walls: brick veneer

Foundation: not visible

Significant Architectural Features:

Tudor elements; no porch cover; round arch recessed entry; rounded wood panel door w round light; gable projections and wall dormer; exposed rafters; enclosed corner porch w elliptical arches; 6/6 dhs windows, in 3s

Alterations: Porch

Architect(s)/Builder(s):

Historical Information

Historical Information:

Source of Information:

Digital Photo ID(s): 04462001.tif



Program Management

Recorded by: Brockington; Sheldon Owens

Date Recorded: 4/4/2017

Statewide Survey of Historic Properties
State Historic Preservation Office
South Carolina Department of Archives and History
8301 Parklane Rd.
Columbia, SC 29223-4905 (803) 896-6100

Control Number: U / 45 / 4463
Status County No Site No
Quad Name: Greer
Tax Map No.: G029001102300

Intensive Documentation Form

Identification

Historic Name: Cunningham House

Common Name:

Address/Location: 222 N Main St

City: Greer

County: Greenville

Vicinity of:

Ownership: Private

Category: building

Historical Use: Domestic

Current Use: Domestic

National Register of Historic Places Information

SHPO National Register Determination: Contributes to Eligible District

Notes on National Register Status:

Other Designation:

Property Description

Construction Date: C. 1939

Commercial Form:

Stories: 2 stories

Alteration Date:

Historic Core Shape: rectangular

Roof Features

Porch Features

Shape: gable, lateral

Porch Width: entrance bay only

Materials: composition shingle

Shape: gable

Construction Method: frame

Exterior Walls: brick veneer

Foundation: basement

Significant Architectural Features:

Colonial Revival elements; fluted columns, cornice returns and pilasters; wood panel door w side and elliptical transom lights; brackets/dental molding; enclosed side gable porch w louver glass windows; paired windows; metal railing; brick chimney on either end exterior

Alterations: Windows; porch

Architect(s)/Builder(s):

Historical Information

Historical Information:

Source of Information:

Digital Photo ID(s): 04463001.tif



Program Management

Recorded by: Brockington; Sheldon Owens

Date Recorded: 4/4/2017

Statewide Survey of Historic Properties
State Historic Preservation Office
South Carolina Department of Archives and History
8301 Parklane Rd.
Columbia, SC 29223-4905 (803) 896-6100

Control Number: U / 45 / 4464
Status County No Site No
Quad Name: Greer
Tax Map No.: G029000601900

Intensive Documentation Form

Identification

Historic Name: Unidentified Commercial Building

Common Name:

Address/Location: 300 N Main St

City: Greer

County: Greenville

Vicinity of:

Ownership: Private

Category: building

Historical Use: Commerce/Trade

Current Use: Commerce/Trade

National Register of Historic Places Information

SHPO National Register Determination: Not Eligible

Notes on National Register Status:

Other Designation:

Property Description

Construction Date: C. 1950

Commercial Form:

Stories: 1 story

Alteration Date:

Historic Core Shape: L

Roof Features

Porch Features

Shape: cross gable

Porch Width:

Materials: composition shingle

Shape:

Construction Method: frame

Exterior Walls: brick veneer

Foundation: not visible

Significant Architectural Features:

Originally a bank; rounded recessed entry; metal door w decorative light, side lights and elliptical transom light; gable projections; cornice returns; decorative brackets; round arch window; teller window on side; 6/6 dhs windows; vented cupola on ridge

Alterations: Entry; windows

Architect(s)/Builder(s):

Historical Information

Historical Information:

Source of Information:

Digital Photo ID(s): 04464001.tif



Program Management

Recorded by: Brockington; Sheldon Owens

Date Recorded: 4/4/2017

Statewide Survey of Historic Properties
State Historic Preservation Office
South Carolina Department of Archives and History
8301 Parklane Rd.
Columbia, SC 29223-4905 (803) 896-6100

Control Number: U / 45 / 4465
Status County No Site No
Quad Name: Greer
Tax Map No.: G029000601900

Intensive Documentation Form

Identification

Historic Name: Unidentified House

Common Name:

Address/Location: 302 N Main St

City: Greer County: Greenville

Vicinity of:

Ownership: Private Category: building

Historical Use: Domestic

Current Use: Commerce/Trade

National Register of Historic Places Information

SHPO National Register Determination: Contributes to Eligible District

Notes on National Register Status:

Other Designation:

Property Description

Construction Date: C. 1920 Commercial Form: Stories: 1 story

Alteration Date: Historic Core Shape: rectangular

Roof Features

Shape: hip

Materials: composition shingle

Porch Features

Porch Width: facade and right elevation

Shape: shed

Construction Method: frame

Exterior Walls: synthetic siding

Foundation: brick pier with fill

Significant Architectural Features:

Doric columns; fluted pilaster and flat pediment surround w wood panel door w fixed lights; clipped gable projections; brick chimney in side slope; rear shed addition

Alterations: Windows; siding; addition

Architect(s)/Builder(s):

Historical Information

Historical Information:

Source of Information:

Digital Photo ID(s): 04465001.tif



Program Management

Recorded by: Brockington; Sheldon Owens

Date Recorded: 4/4/2017

Statewide Survey of Historic Properties
State Historic Preservation Office
South Carolina Department of Archives and History
8301 Parklane Rd.
Columbia, SC 29223-4905 (803) 896-6100

Control Number: U / 45 / 4466
Status County No Site No
Quad Name: Greer
Tax Map No.: G029000602000

Intensive Documentation Form

Identification

Historic Name: Unidentified House

Common Name:

Address/Location: 304 N Main St

City: Greer County: Greenville

Vicinity of:

Ownership: Private Category: building

Historical Use: Domestic

Current Use: Commerce/Trade

National Register of Historic Places Information

SHPO National Register Determination: Contributes to Eligible District

Notes on National Register Status:

Other Designation:

Property Description

Construction Date: C. 1920s Commercial Form: Stories: 1 story

Alteration Date: Historic Core Shape: rectangular

Roof Features

Porch Features

Shape: hip

Porch Width: facade

Materials: composition shingle

Shape: gable

Construction Method: frame

Exterior Walls: synthetic siding

Foundation: brick pier with fill

Significant Architectural Features:

Fluted synthetic columns w decorative metal railing; wood panel door w side and elliptical transom lights; gable projections; side porch w shed roof and synthetic fluted columns; paired windows

Alterations: Windows; siding; porch

Architect(s)/Builder(s):

Historical Information

Historical Information:

Source of Information:

Digital Photo ID(s): 04466001.tif



Program Management

Recorded by: Brockington; Sheldon Owens

Date Recorded: 4/4/2017

Statewide Survey of Historic Properties
State Historic Preservation Office
South Carolina Department of Archives and History
8301 Parklane Rd.
Columbia, SC 29223-4905 (803) 896-6100

Control Number: U / 45 / 4467
Status County No Site No
Quad Name: Greer
Tax Map No.: G023000500700

Intensive Documentation Form

Identification

Historic Name: Unidentified House

Common Name:

Address/Location: 110 Green St

City: Greer County: Greenville

Vicinity of:

Ownership: Private Category: building

Historical Use: Domestic

Current Use: Domestic

National Register of Historic Places Information

SHPO National Register Determination: Contributes to Eligible District

Notes on National Register Status:

Other Designation:

Property Description

Construction Date: C. 1950s Commercial Form: Stories: 1 story

Alteration Date: Historic Core Shape: rectangular

Roof Features

Porch Features

Shape: gable, lateral

Porch Width: facade

Materials: composition shingle

Shape: gable

Construction Method: frame

Exterior Walls: synthetic siding

Foundation: brick

Significant Architectural Features:

Square wood supports and railing; wood panel door; 6/6 dhs windows

Alterations: Siding

Architect(s)/Builder(s):

Historical Information

Historical Information:

Source of Information:

Digital Photo ID(s): 04467001.tif



Program Management

Recorded by: Brockington; Sheldon Owens

Date Recorded: 4/4/2017

Statewide Survey of Historic Properties
State Historic Preservation Office
South Carolina Department of Archives and History
8301 Parklane Rd.
Columbia, SC 29223-4905 (803) 896-6100

Control Number: U / 45 / 4468
Status County No Site No
Quad Name: Greer
Tax Map No.: G023000500600

Intensive Documentation Form

Identification

Historic Name: Unidentified House

Common Name:

Address/Location: 108 Green St

City: Greer County: Greenville

Vicinity of:

Ownership: Private Category: building

Historical Use: Domestic

Current Use: Domestic

National Register of Historic Places Information

SHPO National Register Determination: Contributes to Eligible District

Notes on National Register Status:

Other Designation:

Property Description

Construction Date: C. 1940s Commercial Form: Stories: 1 story

Alteration Date: Historic Core Shape: rectangular

Roof Features

Shape: gable, lateral

Materials: composition shingle

Porch Features

Porch Width: entrance bay only

Shape: gable

Construction Method: frame

Exterior Walls: brick veneer

Foundation: not visible

Significant Architectural Features:

Brick supports; wood panel door w fixed lights and side lights; exposed rafters; screened corner porch; 4/1 dhs windows in 2s and 3s; brick chimney in front slope; rear hip addition

Alterations: Addition

Architect(s)/Builder(s):

Historical Information

Historical Information:

Source of Information:

Digital Photo ID(s): 04468001.tif



Program Management

Recorded by: Brockington; Sheldon Owens

Date Recorded: 4/4/2017

Statewide Survey of Historic Properties
State Historic Preservation Office
South Carolina Department of Archives and History
8301 Parklane Rd.
Columbia, SC 29223-4905 (803) 896-6100

Control Number: U / 45 / 4469
Status County No Site No
Quad Name: Greer
Tax Map No.: G023000500204

Intensive Documentation Form

Identification

Historic Name: Unidentified House

Common Name:

Address/Location: 106 Green St

City: Greer County: Greenville

Vicinity of:

Ownership: Private Category: building

Historical Use: Domestic

Current Use: Domestic

National Register of Historic Places Information

SHPO National Register Determination: Contributes to Eligible District

Notes on National Register Status:

Other Designation:

Property Description

Construction Date: C. 1950s Commercial Form: Stories: 1 story

Alteration Date: Historic Core Shape: L

Roof Features

Shape: hip

Materials: composition shingle

Porch Features

Porch Width: entrance bay only

Shape: engaged

Construction Method: frame

Exterior Walls: brick veneer

Foundation: not visible

Significant Architectural Features:

Ranch; recessed entry w metal railing; wood door w fixed lights; synthetic siding on upper half exterior; 1/1 dhs windows, some paired; wide overhangs

Alterations:

Architect(s)/Builder(s):

Historical Information

Historical Information:

Source of Information:

Digital Photo ID(s): 04469001.tif



Program Management

Recorded by: Brockington; Sheldon Owens

Date Recorded: 4/4/2017

Statewide Survey of Historic Properties
State Historic Preservation Office
South Carolina Department of Archives and History
8301 Parklane Rd.
Columbia, SC 29223-4905 (803) 896-6100

Control Number: U / 45 / 4470
Status County No Site No
Quad Name: Greer
Tax Map No.: G023000500900

Intensive Documentation Form

Identification

Historic Name: Unidentified House

Common Name:

Address/Location: 101 Marion Ave

City: Greer County: Greenville

Vicinity of:

Ownership: Private Category: building

Historical Use: Domestic

Current Use: Domestic

National Register of Historic Places Information

SHPO National Register Determination: Contributes to Eligible District

Notes on National Register Status:

Other Designation:

Property Description

Construction Date: C. 1950 Commercial Form: Stories: 1 story

Alteration Date: Historic Core Shape: rectangular

Roof Features

Shape: gable, lateral

Materials: composition shingle

Porch Features

Porch Width: entrance bay only

Shape: gable

Construction Method: frame

Exterior Walls: synthetic siding

Foundation: stone

Significant Architectural Features:

Turned wood supports; wood panel door w fixed lights; screened corner porch; gable projection; 6/6 dhs windows, paired; stone chimney in front slope

Alterations: Siding

Architect(s)/Builder(s):

Historical Information

Historical Information:

Source of Information:

Digital Photo ID(s): 04470001.tif



Program Management

Recorded by: Brockington; Sheldon Owens

Date Recorded: 4/4/2017

Statewide Survey of Historic Properties
State Historic Preservation Office
South Carolina Department of Archives and History
8301 Parklane Rd.
Columbia, SC 29223-4905 (803) 896-6100

Control Number: U / 45 / 4471
Status County No Site No
Quad Name: Greer
Tax Map No.: G023000500800

Intensive Documentation Form

Identification

Historic Name: Unidentified House

Common Name:

Address/Location: 110 Green St

City: Greer County: Greenville

Vicinity of:

Ownership: Private Category: building

Historical Use: Domestic

Current Use: Domestic

National Register of Historic Places Information

SHPO National Register Determination: Contributes to Eligible District

Notes on National Register Status:

Other Designation:

Property Description

Construction Date: C. 1950 Commercial Form: Stories: 1 story

Alteration Date: Historic Core Shape: rectangular

Roof Features

Shape: gable, lateral

Materials: composition shingle

Porch Features

Porch Width: entrance bay only

Shape: shed

Construction Method: frame

Exterior Walls: brick veneer

Foundation: not visible

Significant Architectural Features:

Linear Ranch; metal railing; wood panel door; gable end porch enclosed; large brick chimney side exterior next to entry; gable end garage; 6/6 dhs windows, paired; brick chimney on ridge

Alterations: Some siding; porch

Architect(s)/Builder(s):

Historical Information

Historical Information:

Source of Information:

Digital Photo ID(s): 04471001.tif



Program Management

Recorded by: Brockington; Sheldon Owens

Date Recorded: 4/4/2017

Statewide Survey of Historic Properties
State Historic Preservation Office
South Carolina Department of Archives and History
8301 Parklane Rd.
Columbia, SC 29223-4905 (803) 896-6100

Control Number: U / 45 / 4472
Status County No Site No
Quad Name: Greer
Tax Map No.: G023000400700

Intensive Documentation Form

Identification

Historic Name: Unidentified House

Common Name:

Address/Location: 104 Marion Ave

City: Greer County: Greenville

Vicinity of:

Ownership: Private Category: building

Historical Use: Domestic

Current Use: Domestic

National Register of Historic Places Information

SHPO National Register Determination: Contributes to Eligible District

Notes on National Register Status:

Other Designation:

Property Description

Construction Date: C. 1960 Commercial Form: Stories: 1 story

Alteration Date: Historic Core Shape: rectangular

Roof Features

Shape: hip

Materials: composition shingle

Porch Features

Porch Width: entrance bay only

Shape: partially engaged

Construction Method: frame

Exterior Walls: brick veneer

Foundation: not visible

Significant Architectural Features:

Linear Ranch; recessed entry stoop decorative metal railing; fluted pilasters; wood louver storm door w side lights; 3 part focal window, 2/2 dhs windows; end carport w decorative metal supports; brick chimney on ridge

Alterations:

Architect(s)/Builder(s):

Historical Information

Historical Information:

Source of Information:

Digital Photo ID(s): 04472001.tif



Program Management

Recorded by: Brockington; Sheldon Owens

Date Recorded: 4/4/2017

Statewide Survey of Historic Properties
State Historic Preservation Office
South Carolina Department of Archives and History
8301 Parklane Rd.
Columbia, SC 29223-4905 (803) 896-6100

Control Number: U / 45 / 4473
Status County No Site No
Quad Name: Greer
Tax Map No.: G015000200310

Intensive Documentation Form

Identification

Historic Name: Unidentified House

Common Name:

Address/Location: 219A Green St

City: Greer

County: Greenville

Vicinity of:

Ownership: Private

Category: building

Historical Use: Domestic

Current Use: Domestic

National Register of Historic Places Information

SHPO National Register Determination: Not Eligible

Notes on National Register Status:

Other Designation:

Property Description

Construction Date: C. 1950s

Commercial Form:

Stories: 1 story

Alteration Date:

Historic Core Shape: rectangular

Roof Features

Porch Features

Shape: gable, lateral

Porch Width: full facade

Materials: composition shingle

Shape: engaged

Construction Method: frame

Exterior Walls: brick veneer

Foundation: not visible

Significant Architectural Features:

Duplex; square wood supports; 2 entries w wood panel doors w fixed lights; paired 6/6 dhs windows

Alterations:

Architect(s)/Builder(s):

Historical Information

Historical Information:

Source of Information:

Digital Photo ID(s): 04473001.tif



Program Management

Recorded by: Brockington; Sheldon Owens

Date Recorded: 4/4/2017

Statewide Survey of Historic Properties
State Historic Preservation Office
South Carolina Department of Archives and History
8301 Parklane Rd.
Columbia, SC 29223-4905 (803) 896-6100

Control Number: U / 45 / 4474
Status County No Site No
Quad Name: Greer
Tax Map No.: G015000500401

Intensive Documentation Form

Identification

Historic Name: Unidentified House

Common Name:

Address/Location: 220 Green St

City: Greer County: Greenville

Vicinity of:

Ownership: Private Category: building

Historical Use: Domestic

Current Use: Domestic

National Register of Historic Places Information

SHPO National Register Determination: Not Eligible

Notes on National Register Status:

Other Designation:

Property Description

Construction Date: C. 1960 Commercial Form: Stories: 1 story

Alteration Date: Historic Core Shape: rectangular

Roof Features

Shape: gable, lateral

Materials: composition shingle

Porch Features

Porch Width: entrance bay only

Shape: partially engaged

Construction Method: frame

Exterior Walls: brick veneer

Foundation: basement

Significant Architectural Features:

Stoop entry w no cover and decorative metal railing; wood panel door; basement level entry w metal awning and garage; 3 part focal window; wide overhangs

Alterations: Windows

Architect(s)/Builder(s):

Historical Information

Historical Information:

Source of Information:

Digital Photo ID(s): 04474001.tif



Program Management

Recorded by: Brockington; Sheldon Owens

Date Recorded: 4/4/2017

Statewide Survey of Historic Properties
State Historic Preservation Office
South Carolina Department of Archives and History
8301 Parklane Rd.
Columbia, SC 29223-4905 (803) 896-6100

Control Number: U / 45 / 4475
Status County No Site No
Quad Name: Greer
Tax Map No.: G015000200219

Intensive Documentation Form

Identification

Historic Name: Unidentified House

Common Name:

Address/Location: 221 Green St

City: Greer

County: Greenville

Vicinity of:

Ownership: Private

Category: building

Historical Use: Domestic

Current Use: Domestic

National Register of Historic Places Information

SHPO National Register Determination: Not Eligible

Notes on National Register Status:

Other Designation:

Property Description

Construction Date: C. 1940s

Commercial Form:

Stories: 1 story

Alteration Date:

Historic Core Shape: rectangular

Roof Features

Porch Features

Shape: gable, lateral

Porch Width:

Materials: composition shingle

Shape:

Construction Method: frame

Exterior Walls: asbestos shingle

Foundation: brick

Significant Architectural Features:

Stepped concrete block chimney next to entry; brick chimney on end exterior; 6/6 dhs windows, paired

Alterations: Door

Architect(s)/Builder(s):

Historical Information

Historical Information:

Source of Information:

Digital Photo ID(s): 04475001.tif



Program Management

Recorded by: Brockington; Sheldon Owens

Date Recorded: 4/4/2017

Statewide Survey of Historic Properties
State Historic Preservation Office
South Carolina Department of Archives and History
8301 Parklane Rd.
Columbia, SC 29223-4905 (803) 896-6100

Control Number: U / 45 / 4476
Status County No Site No
Quad Name: Greer
Tax Map No.: G015000200205

Intensive Documentation Form

Identification

Historic Name: Unidentified House

Common Name:

Address/Location: 301 Belton Ave

City: Greer

County: Greenville

Vicinity of:

Ownership: Private

Category: building

Historical Use: Domestic

Current Use: Domestic

National Register of Historic Places Information

SHPO National Register Determination: Not Eligible

Notes on National Register Status:

Other Designation:

Property Description

Construction Date: C. 1950s

Commercial Form:

Stories: 1 story

Alteration Date:

Historic Core Shape: rectangular

Roof Features

Porch Features

Shape: gable, lateral

Porch Width: entrance bay only

Materials: composition shingle

Shape: engaged

Construction Method: frame

Exterior Walls: brick veneer

Foundation: not visible

Significant Architectural Features:

Ranch; square wood supports and railing; wood panel door w side lights; bay window; gable projection; 6/6 dhs windows; brick chimney on ridge

Alterations: Bay window

Architect(s)/Builder(s):

Historical Information

Historical Information:

Source of Information:

Digital Photo ID(s): 04476001.tif



Program Management

Recorded by: Brockington; Sheldon Owens

Date Recorded: 4/4/2017

Statewide Survey of Historic Properties
State Historic Preservation Office
South Carolina Department of Archives and History
8301 Parklane Rd.
Columbia, SC 29223-4905 (803) 896-6100

Control Number: U / 45 / 4477
Status County No Site No
Quad Name: Greer
Tax Map No.: G001000201800

Intensive Documentation Form

Identification

Historic Name: Unidentified House

Common Name:

Address/Location: 106 Marchant St

City: Greer

County: Greenville

Vicinity of:

Ownership: Private

Category: building

Historical Use: Domestic

Current Use: Domestic

National Register of Historic Places Information

SHPO National Register Determination: Not Eligible

Notes on National Register Status:

Other Designation:

Property Description

Construction Date: C. 1940s

Commercial Form:

Stories: 1 story

Alteration Date:

Historic Core Shape: rectangular

Roof Features

Porch Features

Shape: gable, end to front

Porch Width: facade

Materials: composition shingle

Shape: gable

Construction Method: frame

Exterior Walls: synthetic siding

Foundation: brick

Significant Architectural Features:

Bungalow; decorative metal supports; paired windows; brick chimney on ridge

Alterations: Windows; door; siding

Architect(s)/Builder(s):

Historical Information

Historical Information:

Source of Information:

Digital Photo ID(s): 04477001.tif



Program Management

Recorded by: Brockington; Sheldon Owens

Date Recorded: 4/4/2017

Statewide Survey of Historic Properties
State Historic Preservation Office
South Carolina Department of Archives and History
8301 Parklane Rd.
Columbia, SC 29223-4905 (803) 896-6100

Control Number: U / 45 / 4478
Status County No Site No
Quad Name: Greer
Tax Map No.: G001000200100

Intensive Documentation Form

Identification

Historic Name: Unidentified House

Common Name:

Address/Location: 108 Marchant St

City: Greer

County: Greenville

Vicinity of:

Ownership: Private

Category: building

Historical Use: Domestic

Current Use: Domestic

National Register of Historic Places Information

SHPO National Register Determination: Not Eligible

Notes on National Register Status:

Other Designation:

Property Description

Construction Date: C. 1930s

Commercial Form:

Stories: 1 story

Alteration Date:

Historic Core Shape: square

Roof Features

Porch Features

Shape: hip

Porch Width: facade

Materials: composition shingle

Shape: hip

Construction Method: frame

Exterior Walls: weatherboard

Foundation: brick pier with fill

Significant Architectural Features:

Simple columns; wood panel door w fixed light; hip dormer w stained glass windows; exposed rafters; 3/1 dhs windows; side shed addition w entry from porch; brick chimney in either side slope

Alterations: Addition

Architect(s)/Builder(s):

Historical Information

Historical Information:

Source of Information:

Digital Photo ID(s): 04478001.tif



Program Management

Recorded by: Brockington; Sheldon Owens

Date Recorded: 4/4/2017

Statewide Survey of Historic Properties
State Historic Preservation Office
South Carolina Department of Archives and History
8301 Parklane Rd.
Columbia, SC 29223-4905 (803) 896-6100

Control Number: U / 45 / 4479
Status County No Site No
Quad Name: Greer
Tax Map No.: G001000401600

Intensive Documentation Form

Identification

Historic Name: Unidentified House

Common Name:

Address/Location: 318 Cannon Ave

City: Greer County: Greenville

Vicinity of:

Ownership: Private Category: building

Historical Use: Domestic

Current Use: Domestic

National Register of Historic Places Information

SHPO National Register Determination: Not Eligible

Notes on National Register Status:

Other Designation:

Property Description

Construction Date: C. 1940s Commercial Form: Stories: 1 story

Alteration Date: Historic Core Shape: rectangular

Roof Features

Shape: gable, end to front

Materials: composition shingle

Porch Features

Porch Width: facade and left elevation

Shape: partially engaged

Construction Method: frame

Exterior Walls: asbestos shingle

Foundation: brick pier with fill

Significant Architectural Features:

Bungalow; round metal supports atop brick piers w metal railing; historic screen door w louver; 4/1 and 2/2 dhs windows, paired; rear gable addition; 2 brick chimneys, ridge and end exterior

Alterations: Some windows; door; porch

Architect(s)/Builder(s):

Historical Information

Historical Information:

Source of Information:

Digital Photo ID(s): 04479001.tif



Program Management

Recorded by: Brockington; Sheldon Owens

Date Recorded: 4/4/2017

Statewide Survey of Historic Properties
State Historic Preservation Office
South Carolina Department of Archives and History
8301 Parklane Rd.
Columbia, SC 29223-4905 (803) 896-6100

Control Number: U / 45 / 4480
Status County No Site No
Quad Name: Greer
Tax Map No.: G001000401500

Intensive Documentation Form

Identification

Historic Name: Unidentified House

Common Name:

Address/Location: 314 Cannon Ave

City: Greer County: Greenville

Vicinity of:

Ownership: Private Category: building

Historical Use: Domestic

Current Use: Domestic

National Register of Historic Places Information

SHPO National Register Determination: Not Eligible

Notes on National Register Status:

Other Designation:

Property Description

Construction Date: C. 1940s Commercial Form: Stories: 1 story

Alteration Date: Historic Core Shape: rectangular

Roof Features

Porch Features

Shape: gable, end to front

Porch Width: facade

Materials: composition shingle

Shape: gable

Construction Method: frame

Exterior Walls: synthetic siding

Foundation: stuccoed masonry

Significant Architectural Features:

Bungalow; screened porch; 2/2 dhs windows, paired; rear gable addition

Alterations: Porch; siding; addition

Architect(s)/Builder(s):

Historical Information

Historical Information:

Source of Information:

Digital Photo ID(s): 04480001.tif



Program Management

Recorded by: Brockington; Sheldon Owens

Date Recorded: 4/4/2017

Statewide Survey of Historic Properties
State Historic Preservation Office
South Carolina Department of Archives and History
8301 Parklane Rd.
Columbia, SC 29223-4905 (803) 896-6100

Control Number: U / 45 / 4481
Status County No Site No
Quad Name: Greer
Tax Map No.: G001000401400

Intensive Documentation Form

Identification

Historic Name: Unidentified House

Common Name:

Address/Location: 310 Cannon Ave

City: Greer County: Greenville

Vicinity of:

Ownership: Private Category: building

Historical Use: Domestic

Current Use: Domestic

National Register of Historic Places Information

SHPO National Register Determination: Not Eligible

Notes on National Register Status:

Other Designation:

Property Description

Construction Date: C. 1940s Commercial Form: Stories: 1 story

Alteration Date: Historic Core Shape: rectangular

Roof Features

Porch Features

Shape: gable, end to front

Porch Width: facade

Materials: composition shingle

Shape: gable

Construction Method: frame

Exterior Walls: synthetic siding

Foundation: stuccoed masonry

Significant Architectural Features:

Bungalow; synthetic supports and railing; partially engaged porch; wood panel door w fixed lights; paired windows; brick chimney on ridge; rear gable additions

Alterations: Windows; porch; siding; additions

Architect(s)/Builder(s):

Historical Information

Historical Information:

Source of Information:

Digital Photo ID(s): 04481001.tif



Program Management

Recorded by: Brockington; Sheldon Owens

Date Recorded: 4/4/2017

Statewide Survey of Historic Properties
State Historic Preservation Office
South Carolina Department of Archives and History
8301 Parklane Rd.
Columbia, SC 29223-4905 (803) 896-6100

Control Number: U / 45 / 4482
Status County No Site No
Quad Name: Greer
Tax Map No.: G001000200700

Intensive Documentation Form

Identification

Historic Name: Unidentified House

Common Name:

Address/Location: 311 Cannon Ave

City: Greer County: Greenville

Vicinity of:

Ownership: Private Category: building

Historical Use: Domestic

Current Use: Domestic

National Register of Historic Places Information

SHPO National Register Determination: Not Eligible

Notes on National Register Status:

Other Designation:

Property Description

Construction Date: C. 1920 Commercial Form: Stories: 2 stories

Alteration Date: Historic Core Shape: L

Roof Features

Shape: cross gable

Materials: composition shingle

Porch Features

Porch Width: facade

Shape: hip

Construction Method: frame

Exterior Walls: synthetic siding

Foundation: brick pier with fill

Significant Architectural Features:

Gable front and wing; original porch enclosed, decorative metal supports and railing; wood panel door w fixed lights; 2 brick chimneys on ridges; paired windows; metal awnings; rear gable addition

Alterations: Windows; porch; siding; addition

Architect(s)/Builder(s):

Historical Information

Historical Information:

Source of Information:

Digital Photo ID(s): 04482001.tif



Program Management

Recorded by: Brockington; Sheldon Owens

Date Recorded: 4/4/2017

Statewide Survey of Historic Properties
State Historic Preservation Office
South Carolina Department of Archives and History
8301 Parklane Rd.
Columbia, SC 29223-4905 (803) 896-6100

Control Number: U / 45 / 4483
Status County No Site No
Quad Name: Greer
Tax Map No.: G001000200800

Intensive Documentation Form

Identification

Historic Name: Unidentified House

Common Name:

Address/Location: 309 Cannon Ave

City: Greer

County: Greenville

Vicinity of:

Ownership: Private

Category: building

Historical Use: Domestic

Current Use: Domestic

National Register of Historic Places Information

SHPO National Register Determination: Not Eligible

Notes on National Register Status:

Other Designation:

Property Description

Construction Date: C. 1940

Commercial Form:

Stories: 1 story

Alteration Date:

Historic Core Shape: square

Roof Features

Porch Features

Shape: hip

Porch Width: facade

Materials: composition shingle

Shape: hip

Construction Method: frame

Exterior Walls: synthetic siding

Foundation: stuccoed masonry

Significant Architectural Features:

Decorative metal supports and railing; wood panel door w fixed lights; brick chimney in side slope

Alterations: Windows; siding

Architect(s)/Builder(s):

Historical Information

Historical Information:

Source of Information:

Digital Photo ID(s): 04483001.tif



Program Management

Recorded by: Brockington; Sheldon Owens

Date Recorded: 4/4/2017

Statewide Survey of Historic Properties
State Historic Preservation Office
South Carolina Department of Archives and History
8301 Parklane Rd.
Columbia, SC 29223-4905 (803) 896-6100

Control Number: U / 45 / 4484
Status County No Site No
Quad Name: Greer
Tax Map No.: G001000401200

Intensive Documentation Form

Identification

Historic Name: Unidentified House

Common Name:

Address/Location: 308 Cannon Ave

City: Greer

County: Greenville

Vicinity of:

Ownership: Private

Category: building

Historical Use: Domestic

Current Use: Domestic

National Register of Historic Places Information

SHPO National Register Determination: Not Eligible

Notes on National Register Status:

Other Designation:

Property Description

Construction Date: C. 1940s

Commercial Form:

Stories: 1 story

Alteration Date:

Historic Core Shape: rectangular

Roof Features

Porch Features

Shape: gable, end to front

Porch Width: facade

Materials: composition shingle

Shape: gable

Construction Method: frame

Exterior Walls: synthetic siding

Foundation: brick pier with fill

Significant Architectural Features:

Bungalow; square supports w synthetic balustrade; wood panel door w fixed lights; 2/2 dhs windows, paired; brick chimney on ridge; side hip addition

Alterations: Porch; siding; addition

Architect(s)/Builder(s):

Historical Information

Historical Information:

Source of Information:

Digital Photo ID(s): 04484001.tif



Program Management

Recorded by: Brockington; Sheldon Owens

Date Recorded: 4/4/2017

Statewide Survey of Historic Properties
State Historic Preservation Office
South Carolina Department of Archives and History
8301 Parklane Rd.
Columbia, SC 29223-4905 (803) 896-6100

Control Number: U / 45 / 4485
Status County No Site No
Quad Name: Greer
Tax Map No.: G001000200900

Intensive Documentation Form

Identification

Historic Name: Unidentified House

Common Name:

Address/Location: 305 Cannon Ave

City: Greer

County: Greenville

Vicinity of:

Ownership: Private

Category: building

Historical Use: Domestic

Current Use: Domestic

National Register of Historic Places Information

SHPO National Register Determination: Not Eligible

Notes on National Register Status:

Other Designation:

Property Description

Construction Date: C. 1930s

Commercial Form:

Stories: 1 story

Alteration Date:

Historic Core Shape: square

Roof Features

Porch Features

Shape: pyramidal

Porch Width: facade

Materials: composition shingle

Shape: hip

Construction Method: frame

Exterior Walls: synthetic siding

Foundation: brick pier with fill

Significant Architectural Features:

Decorative metal supports and railing; gable dormers; 2/2 dhs windows; brick chimney in either side slope; rear hip addition

Alterations:

Door; siding; addition

Architect(s)/Builder(s):

Historical Information

Historical Information:

Source of Information:

Digital Photo ID(s): 04485001.tif



Program Management

Recorded by: Brockington; Sheldon Owens

Date Recorded: 4/4/2017

Statewide Survey of Historic Properties
State Historic Preservation Office
South Carolina Department of Archives and History
8301 Parklane Rd.
Columbia, SC 29223-4905 (803) 896-6100

Control Number: U / 45 / 4486
Status County No Site No
Quad Name: Greer
Tax Map No.: G001000401000

Intensive Documentation Form

Identification

Historic Name: Unidentified House

Common Name:

Address/Location: 601 Trade St

City: Greer

County: Greenville

Vicinity of:

Ownership: Private

Category: building

Historical Use: Domestic

Current Use: Domestic

National Register of Historic Places Information

SHPO National Register Determination: Not Eligible

Notes on National Register Status:

Other Designation:

Property Description

Construction Date: C. 1930s

Commercial Form:

Stories: 1 story

Alteration Date:

Historic Core Shape: rectangular

Roof Features

Porch Features

Shape: hip

Porch Width: facade

Materials: composition shingle

Shape: hip

Construction Method: frame

Exterior Walls: asbestos shingle

Foundation: brick pier with fill

Significant Architectural Features:

Square wood supports; wood panel door; gable projection; 2/2 dhs windows; brick chimney end exterior

Alterations:

Architect(s)/Builder(s):

Historical Information

Historical Information:

Source of Information:

Digital Photo ID(s): 04486001.tif



Program Management

Recorded by: Brockington; Sheldon Owens

Date Recorded: 4/4/2017

Statewide Survey of Historic Properties
State Historic Preservation Office
South Carolina Department of Archives and History
8301 Parklane Rd.
Columbia, SC 29223-4905 (803) 896-6100

Control Number: U / 45 / 4487
Status County No Site No
Quad Name: Greer
Tax Map No.: G001000400900

Intensive Documentation Form

Identification

Historic Name: Unidentified House

Common Name:

Address/Location: 603 Trade St

City: Greer

County: Greenville

Vicinity of:

Ownership: Private

Category: building

Historical Use: Domestic

Current Use: Domestic

National Register of Historic Places Information

SHPO National Register Determination: Not Eligible

Notes on National Register Status:

Other Designation:

Property Description

Construction Date: C. 1940s

Commercial Form:

Stories: 1 story

Alteration Date:

Historic Core Shape: rectangular

Roof Features

Porch Features

Shape: gable, end to front

Porch Width: facade

Materials: composition shingle

Shape: shed

Construction Method: frame

Exterior Walls: synthetic siding

Foundation: brick

Significant Architectural Features:

Bungalow; turned wood supports

Alterations:

Windows; door; siding

Architect(s)/Builder(s):

Historical Information

Historical Information:

Source of Information:

Digital Photo ID(s): 04487001.tif



Program Management

Recorded by: Brockington; Sheldon Owens

Date Recorded: 4/4/2017

Statewide Survey of Historic Properties
State Historic Preservation Office
South Carolina Department of Archives and History
8301 Parklane Rd.
Columbia, SC 29223-4905 (803) 896-6100

Control Number: U / 45 / 4488
Status County No Site No
Quad Name: Greer
Tax Map No.: G001000400702

Intensive Documentation Form

Identification

Historic Name: Unidentified House

Common Name:

Address/Location: 607 Trade St

City: Greer County: Greenville

Vicinity of:

Ownership: Private Category: building

Historical Use: Domestic

Current Use: Domestic

National Register of Historic Places Information

SHPO National Register Determination: Not Eligible

Notes on National Register Status:

Other Designation:

Property Description

Construction Date: C. 1960 Commercial Form: Stories: 1 story

Alteration Date: Historic Core Shape: rectangular

Roof Features

Shape: gable, lateral

Materials: composition shingle

Porch Features

Porch Width: facade

Shape: shed

Construction Method: frame

Exterior Walls: brick veneer

Foundation: not visible

Significant Architectural Features:

Linear Ranch; wood panel door w fixed lights; 3 part focal window, paired windows, fixed windows; 2 brick chimneys, end exterior and ridge

Alterations: Windows

Architect(s)/Builder(s):

Historical Information

Historical Information:

Source of Information:

Digital Photo ID(s): 04488001.tif



Program Management

Recorded by: Brockington; Sheldon Owens

Date Recorded: 4/4/2017

Statewide Survey of Historic Properties
State Historic Preservation Office
South Carolina Department of Archives and History
8301 Parklane Rd.
Columbia, SC 29223-4905 (803) 896-6100

Control Number: U / 45 / 4489
Status County No Site No
Quad Name: Greer
Tax Map No.: G001000800300

Intensive Documentation Form

Identification

Historic Name: Unidentified House

Common Name:

Address/Location: 610 Trade St

City: Greer

County: Greenville

Vicinity of:

Ownership: Private

Category: building

Historical Use: Domestic

Current Use: Domestic

National Register of Historic Places Information

SHPO National Register Determination: Not Eligible

Notes on National Register Status:

Other Designation:

Property Description

Construction Date: C. 1920s

Commercial Form:

Stories: 1 story

Alteration Date:

Historic Core Shape: square

Roof Features

Porch Features

Shape: hip

Porch Width: facade and right elevation

Materials: composition shingle

Shape: hip

Construction Method: frame

Exterior Walls: asbestos shingle

Foundation: brick pier with fill

Significant Architectural Features:

Doric columns and square wood railing; gable dormer and projections; fixed decorative multi pane windows, 3/3 and 6/6 dhs windows, paired; brick chimney in either side slope; rear gable and shed additions

Alterations: Some windows; door; additions

Architect(s)/Builder(s):

Historical Information

Historical Information:

Source of Information:

Digital Photo ID(s): 04489001.tif



Program Management

Recorded by: Brockington; Sheldon Owens

Date Recorded: 4/4/2017

Statewide Survey of Historic Properties
State Historic Preservation Office
South Carolina Department of Archives and History
8301 Parklane Rd.
Columbia, SC 29223-4905 (803) 896-6100

Control Number: U / 45 / 4490
Status County No Site No
Quad Name: Greer
Tax Map No.: G001000400700

Intensive Documentation Form

Identification

Historic Name: Unidentified House

Common Name:

Address/Location: 611 Trade St

City: Greer

County: Greenville

Vicinity of:

Ownership: Private

Category: building

Historical Use: Domestic

Current Use: Domestic

National Register of Historic Places Information

SHPO National Register Determination: Not Eligible

Notes on National Register Status:

Other Designation:

Property Description

Construction Date: C. 1940s

Commercial Form:

Stories: 1 story

Alteration Date:

Historic Core Shape: rectangular

Roof Features

Porch Features

Shape: gable, end to front

Porch Width: facade

Materials: composition shingle

Shape: gable

Construction Method: frame

Exterior Walls: synthetic siding

Foundation: brick pier with fill

Significant Architectural Features:

Bungalow; decorative metal supports and railing; wood panel door w fan light; shed porch extension; metal awning; 4/1 dogs windows; brick chimney in side slope

Alterations: Porch; siding

Architect(s)/Builder(s):

Historical Information

Historical Information:

Source of Information:

Digital Photo ID(s): 04490001.tif



Program Management

Recorded by: Brockington; Sheldon Owens

Date Recorded: 4/4/2017

Statewide Survey of Historic Properties
State Historic Preservation Office
South Carolina Department of Archives and History
8301 Parklane Rd.
Columbia, SC 29223-4905 (803) 896-6100

Control Number: U / 45 / 4491
Status County No Site No
Quad Name: Greer
Tax Map No.: G001000201100

Intensive Documentation Form

Identification

Historic Name: Unidentified House

Common Name:

Address/Location: 521 Trade St

City: Greer County: Greenville

Vicinity of:

Ownership: Private Category: building

Historical Use: Domestic

Current Use: Domestic

National Register of Historic Places Information

SHPO National Register Determination: Not Eligible

Notes on National Register Status:

Other Designation:

Property Description

Construction Date: C. 1940s Commercial Form: Stories: 1 story

Alteration Date: Historic Core Shape: rectangular

Roof Features

Porch Features

Shape: hip

Porch Width: full facade

Materials: composition shingle

Shape: engaged

Construction Method: frame

Exterior Walls: synthetic siding

Foundation: brick pier with fill

Significant Architectural Features:

Bungalow; decorative metal supports and railing; metal awning; rear hip addition; brick chimney in side slope

Alterations: Windows; siding; addition

Architect(s)/Builder(s):

Historical Information

Historical Information:

Source of Information:

Digital Photo ID(s): 04491001.tif



Program Management

Recorded by: Brockington; Sheldon Owens

Date Recorded: 4/4/2017

Statewide Survey of Historic Properties
State Historic Preservation Office
South Carolina Department of Archives and History
8301 Parklane Rd.
Columbia, SC 29223-4905 (803) 896-6100

Control Number: U / 45 / 4492
Status County No Site No
Quad Name: Greer
Tax Map No.: G001000100200

Intensive Documentation Form

Identification

Historic Name: Unidentified House

Common Name:

Address/Location: 516 Trade St

City: Greer

County: Greenville

Vicinity of:

Ownership: Private

Category: building

Historical Use: Domestic

Current Use: Domestic

National Register of Historic Places Information

SHPO National Register Determination: Not Eligible

Notes on National Register Status:

Other Designation:

Property Description

Construction Date: C. 1920s

Commercial Form:

Stories: 1 story

Alteration Date:

Historic Core Shape: L

Roof Features

Porch Features

Shape: cross gable

Porch Width: facade

Materials: composition shingle

Shape: hip

Construction Method: frame

Exterior Walls: asbestos shingle

Foundation: brick pier with fill

Significant Architectural Features:

Decorative metal supports and railing; wood panel door w fixed lights; gable dormer; 2/2 dhs windows; rear shed addition; metal awnings

Alterations: Addition; awnings

Architect(s)/Builder(s):

Historical Information

Historical Information:

Source of Information:

Digital Photo ID(s): 04492001.tif



Program Management

Recorded by: Brockington; Sheldon Owens

Date Recorded: 4/4/2017

Statewide Survey of Historic Properties
State Historic Preservation Office
South Carolina Department of Archives and History
8301 Parklane Rd.
Columbia, SC 29223-4905 (803) 896-6100

Control Number: U / 45 / 4493
Status County No Site No
Quad Name: Greer
Tax Map No.: G001000201200

Intensive Documentation Form

Identification

Historic Name: Unidentified House

Common Name:

Address/Location: 519 Trade St

City: Greer County: Greenville

Vicinity of:

Ownership: Private Category: building

Historical Use: Domestic

Current Use: Domestic

National Register of Historic Places Information

SHPO National Register Determination: Not Eligible

Notes on National Register Status:

Other Designation:

Property Description

Construction Date: C. 1920s Commercial Form: Stories: 1 story

Alteration Date: Historic Core Shape: rectangular

Roof Features

Porch Features

Shape: hip

Porch Width: facade

Materials: composition shingle

Shape: hip

Construction Method: frame

Exterior Walls: synthetic siding

Foundation: stuccoed masonry

Significant Architectural Features:

Decorative metal supports and railing; wood panel door; gable projections; side and rear shed additions

Alterations: Windows; siding; additions

Architect(s)/Builder(s):

Historical Information

Historical Information:

Source of Information:

Digital Photo ID(s): 04493001.tif



Program Management

Recorded by: Brockington; Sheldon Owens

Date Recorded: 4/4/2017

Statewide Survey of Historic Properties
State Historic Preservation Office
South Carolina Department of Archives and History
8301 Parklane Rd.
Columbia, SC 29223-4905 (803) 896-6100

Control Number: U / 45 / 4494
Status County No Site No
Quad Name: Greer
Tax Map No.: G001000201200

Intensive Documentation Form

Identification

Historic Name: Unidentified House

Common Name:

Address/Location: 519-1/2 Trade St

City: Greer

County: Greenville

Vicinity of:

Ownership: Private

Category: building

Historical Use: Domestic

Current Use: Domestic

National Register of Historic Places Information

SHPO National Register Determination: Not Eligible

Notes on National Register Status:

Other Designation:

Property Description

Construction Date: C. 1940s

Commercial Form:

Stories: 1 story

Alteration Date:

Historic Core Shape: rectangular

Roof Features

Porch Features

Shape: gable, lateral

Porch Width: facade

Materials: composition shingle

Shape: shed

Construction Method: frame

Exterior Walls: synthetic siding

Foundation: stuccoed masonry

Significant Architectural Features:

Square wood supports; wood panel door w fixed lights; brick chimney on ridge; rear shed addition

Alterations:

Windows; siding; addition

Architect(s)/Builder(s):

Historical Information

Historical Information:

Source of Information:

Digital Photo ID(s): 04494001.tif



Program Management

Recorded by: Brockington; Sheldon Owens

Date Recorded: 4/4/2017

Statewide Survey of Historic Properties
State Historic Preservation Office
South Carolina Department of Archives and History
8301 Parklane Rd.
Columbia, SC 29223-4905 (803) 896-6100

Control Number: U / 45 / 4495
Status County No Site No
Quad Name: Greer
Tax Map No.: G001000100100

Intensive Documentation Form

Identification

Historic Name: Unidentified House

Common Name:

Address/Location: 514 Trade St

City: Greer County: Greenville

Vicinity of:

Ownership: Private Category: building

Historical Use: Domestic

Current Use: Domestic

National Register of Historic Places Information

SHPO National Register Determination: Not Eligible

Notes on National Register Status:

Other Designation:

Property Description

Construction Date: C. 1920s Commercial Form: Stories: 1 story

Alteration Date: Historic Core Shape: L

Roof Features

Porch Features

Shape: cross gable

Porch Width: facade

Materials: composition shingle

Shape: hip

Construction Method: frame

Exterior Walls: synthetic siding

Foundation: brick pier with fill

Significant Architectural Features:

Square wood supports; gable dormer; paired windows; rear shed addition

Alterations: Windows; siding; door; addition

Architect(s)/Builder(s):

Historical Information

Historical Information:

Source of Information:

Digital Photo ID(s): 04495001.tif



Program Management

Recorded by: Brockington; Sheldon Owens

Date Recorded: 4/4/2017

Statewide Survey of Historic Properties
State Historic Preservation Office
South Carolina Department of Archives and History
8301 Parklane Rd.
Columbia, SC 29223-4905 (803) 896-6100

Control Number: U / 45 / 4496
Status County No Site No
Quad Name: Greer
Tax Map No.: G001000201300

Intensive Documentation Form

Identification

Historic Name: Unidentified House

Common Name:

Address/Location: 517 Trade St

City: Greer County: Greenville

Vicinity of:

Ownership: Private Category: building

Historical Use: Domestic

Current Use: Domestic

National Register of Historic Places Information

SHPO National Register Determination: Not Eligible

Notes on National Register Status:

Other Designation:

Property Description

Construction Date: C. 1940 Commercial Form: Stories: 1 story

Alteration Date: Historic Core Shape: rectangular

Roof Features

Porch Features

Shape: gable, end to front

Porch Width: facade

Materials: composition shingle

Shape: engaged

Construction Method: frame

Exterior Walls: synthetic siding

Foundation: brick pier with fill

Significant Architectural Features:

Turned wood supports and railing; gable dormers; 2/2 dhs windows, paired; brick chimney on ridge; rear hip addition

Alterations: Some windows; door; siding; addition

Architect(s)/Builder(s):

Historical Information

Historical Information:

Source of Information:

Digital Photo ID(s): 04496001.tif



Program Management

Recorded by: Brockington; Sheldon Owens

Date Recorded: 4/4/2017

Statewide Survey of Historic Properties
State Historic Preservation Office
South Carolina Department of Archives and History
8301 Parklane Rd.
Columbia, SC 29223-4905 (803) 896-6100

Control Number: U / 45 / 4497
Status County No Site No
Quad Name: Greer
Tax Map No.: G001000201400

Intensive Documentation Form

Identification

Historic Name: Unidentified House

Common Name:

Address/Location: 515 Trade St

City: Greer County: Greenville

Vicinity of:

Ownership: Private Category: building

Historical Use: Domestic

Current Use: Domestic

National Register of Historic Places Information

SHPO National Register Determination: Not Eligible

Notes on National Register Status:

Other Designation:

Property Description

Construction Date: C. 1940 Commercial Form: Stories: 1 story

Alteration Date: Historic Core Shape: rectangular

Roof Features

Porch Features

Shape: gable, lateral

Porch Width: facade

Materials: composition shingle

Shape: shed

Construction Method: frame

Exterior Walls: brick veneer

Foundation: not visible

Significant Architectural Features:

Fluted square wood supports; wood panel door w fixed lights; multi pane focal window; gable projection; decorative raised brick detailing; scalloped gable end; 6/6 dhs windows; brick chimney end exterior; rear gable addition

Alterations: Addition

Architect(s)/Builder(s):

Historical Information

Historical Information:

Source of Information:

Digital Photo ID(s): 04497001.tif



Program Management

Recorded by: Brockington; Sheldon Owens

Date Recorded: 4/4/2017

Statewide Survey of Historic Properties
State Historic Preservation Office
South Carolina Department of Archives and History
8301 Parklane Rd.
Columbia, SC 29223-4905 (803) 896-6100

Control Number: U / 45 / 4498
Status County No Site No
Quad Name: Greer
Tax Map No.: G026000600700

Intensive Documentation Form

Identification

Historic Name: Unidentified House

Common Name:

Address/Location: 512 Trade St

City: Greer County: Greenville

Vicinity of:

Ownership: Private Category: building

Historical Use: Domestic

Current Use: Domestic

National Register of Historic Places Information

SHPO National Register Determination: Not Eligible

Notes on National Register Status:

Other Designation:

Property Description

Construction Date: C. 1920 Commercial Form: Stories: 1 story

Alteration Date: Historic Core Shape: square

Roof Features

Shape: pyramidal

Materials: composition shingle

Porch Features

Porch Width: facade

Shape: shed

Construction Method: frame

Exterior Walls: synthetic siding

Foundation: brick pier with fill

Significant Architectural Features:

Doric columns w decorative metal railing; 2 entries w wood panel doors w fixed lights; gable projections; 6/6 dhs windows, paired; 3 brick chimneys, either side slope and side exterior; rear gable and shed additions

Alterations: Some windows; siding; additions

Architect(s)/Builder(s):

Historical Information

Historical Information:

Source of Information:

Digital Photo ID(s): 04498001.tif



Program Management

Recorded by: Brockington; Sheldon Owens

Date Recorded: 4/4/2017

Statewide Survey of Historic Properties
State Historic Preservation Office
South Carolina Department of Archives and History
8301 Parklane Rd.
Columbia, SC 29223-4905 (803) 896-6100

Control Number: U / 45 / 4499
Status County No Site No
Quad Name: Greer
Tax Map No.: G026000801300

Intensive Documentation Form

Identification

Historic Name: Unidentified House

Common Name:

Address/Location: 106 Pelham St

City: Greer

County: Greenville

Vicinity of:

Ownership: Private

Category: building

Historical Use: Domestic

Current Use: Domestic

National Register of Historic Places Information

SHPO National Register Determination: Not Eligible

Notes on National Register Status:

Other Designation:

Property Description

Construction Date: C. 1940s

Commercial Form:

Stories: 1 story

Alteration Date:

Historic Core Shape: rectangular

Roof Features

Porch Features

Shape: gable, end to front

Porch Width: facade

Materials: composition shingle

Shape: gable

Construction Method: frame

Exterior Walls: brick veneer

Foundation: not visible

Significant Architectural Features:

Bungalow; turned wood supports atop brick piers and wood balustrade; decorative beam ends; vertical stick vent in gable end; gable projections; paired windows

Alterations: Windows

Architect(s)/Builder(s):

Historical Information

Historical Information:

Source of Information:

Digital Photo ID(s): 04499001.tif



Program Management

Recorded by: Brockington; Sheldon Owens

Date Recorded: 4/5/2017

Statewide Survey of Historic Properties
State Historic Preservation Office
South Carolina Department of Archives and History
8301 Parklane Rd.
Columbia, SC 29223-4905 (803) 896-6100

Control Number: U / 45 / 4500
Status County No Site No
Quad Name: Greer
Tax Map No.: G026000801400

Intensive Documentation Form

Identification

Historic Name: Unidentified House

Common Name:

Address/Location: 108 Pelham St

City: Greer

County: Greenville

Vicinity of:

Ownership: Private

Category: building

Historical Use: Domestic

Current Use: Domestic

National Register of Historic Places Information

SHPO National Register Determination: Not Eligible

Notes on National Register Status:

Other Designation:

Property Description

Construction Date: C. 1940

Commercial Form:

Stories: 1 story

Alteration Date:

Historic Core Shape: rectangular

Roof Features

Porch Features

Shape: hip

Porch Width: facade

Materials: composition shingle

Shape: hip

Construction Method: frame

Exterior Walls: synthetic siding

Foundation: stuccoed masonry

Significant Architectural Features:

Square wood supports and railing; wood panel door; 2/2 dhs windows; rear hip addition

Alterations:

Siding; addition

Architect(s)/Builder(s):

Historical Information

Historical Information:

Source of Information:

Digital Photo ID(s): 04500001.tif



Program Management

Recorded by: Brockington; Sheldon Owens

Date Recorded: 4/5/2017

Statewide Survey of Historic Properties
State Historic Preservation Office
South Carolina Department of Archives and History
8301 Parklane Rd.
Columbia, SC 29223-4905 (803) 896-6100

Control Number: U / 45 / 4501
Status County No Site No
Quad Name: Greer
Tax Map No.: G026000601200

Intensive Documentation Form

Identification

Historic Name: Unidentified House

Common Name:

Address/Location: 117 Pelham St

City: Greer County: Greenville

Vicinity of:

Ownership: Private Category: building

Historical Use: Domestic

Current Use: Domestic

National Register of Historic Places Information

SHPO National Register Determination: Not Eligible

Notes on National Register Status:

Other Designation:

Property Description

Construction Date: C. 1930s Commercial Form: Stories: 2 stories

Alteration Date: Historic Core Shape: square

Roof Features

Shape: pyramidal

Materials: composition shingle

Porch Features

Porch Width: facade and right elevation

Shape: hip

Construction Method: frame

Exterior Walls: synthetic siding

Foundation: stuccoed masonry

Significant Architectural Features:

Decorative metal supports and railing; flared eaves; paired windows; brick chimney in side slope

Alterations: Windows; siding; door

Architect(s)/Builder(s):

Historical Information

Historical Information:

Source of Information:

Digital Photo ID(s): 04501001.tif



Program Management

Recorded by: Brockington; Sheldon Owens

Date Recorded: 4/5/2017

Statewide Survey of Historic Properties
State Historic Preservation Office
South Carolina Department of Archives and History
8301 Parklane Rd.
Columbia, SC 29223-4905 (803) 896-6100

Control Number: U / 45 / 4502
Status County No Site No
Quad Name: Greer
Tax Map No.: G026000700100

Intensive Documentation Form

Identification

Historic Name: Unidentified House

Common Name:

Address/Location: 201 Pelham St

City: Greer

County: Greenville

Vicinity of:

Ownership: Private

Category: building

Historical Use: Domestic

Current Use: Domestic

National Register of Historic Places Information

SHPO National Register Determination: Not Eligible

Notes on National Register Status:

Other Designation:

Property Description

Construction Date: C. 1920s

Commercial Form:

Stories: 1 story

Alteration Date:

Historic Core Shape: rectangular

Roof Features

Porch Features

Shape: hip

Porch Width: facade

Materials: composition shingle

Shape: hip

Construction Method: frame

Exterior Walls: synthetic siding

Foundation: stuccoed masonry

Significant Architectural Features:

Decorative metal supports; gable dormer and projections; brick chimney in either side slope

Alterations: Windows; door; siding

Architect(s)/Builder(s):

Historical Information

Historical Information:

Source of Information:

Digital Photo ID(s): 04502001.tif



Program Management

Recorded by: Brockington; Sheldon Owens

Date Recorded: 4/5/2017

Statewide Survey of Historic Properties
State Historic Preservation Office
South Carolina Department of Archives and History
8301 Parklane Rd.
Columbia, SC 29223-4905 (803) 896-6100

Control Number: U / 45 / 4503
Status County No Site No
Quad Name: Greer
Tax Map No.: G026000601100

Intensive Documentation Form

Identification

Historic Name: Unidentified House

Common Name:

Address/Location: 201 Cannon Ave

City: Greer

County: Greenville

Vicinity of:

Ownership: Private

Category: building

Historical Use: Domestic

Current Use: Domestic

National Register of Historic Places Information

SHPO National Register Determination: Not Eligible

Notes on National Register Status:

Other Designation:

Property Description

Construction Date: C. 1940

Commercial Form:

Stories: 1 story

Alteration Date:

Historic Core Shape: rectangular

Roof Features

Porch Features

Shape: gable, end to front

Porch Width: facade and left elevation

Materials: composition shingle

Shape: gable

Construction Method: frame

Exterior Walls: synthetic siding

Foundation: stuccoed masonry

Significant Architectural Features:

Square wood supports atop stuccoed piers; wood panel door; paired windows; brick chimney in side slope; rear gable addition

Alterations: Windows; siding; addition

Architect(s)/Builder(s):

Historical Information

Historical Information:

Source of Information:

Digital Photo ID(s): 04503001.tif



Program Management

Recorded by: Brockington; Sheldon Owens

Date Recorded: 4/5/2017

Statewide Survey of Historic Properties
State Historic Preservation Office
South Carolina Department of Archives and History
8301 Parklane Rd.
Columbia, SC 29223-4905 (803) 896-6100

Control Number: U / 45 / 4504
Status County No Site No
Quad Name: Greer
Tax Map No.: G001000901700

Intensive Documentation Form

Identification

Historic Name: Unidentified House

Common Name:

Address/Location: 200 Cannon Ave

City: Greer

County: Greenville

Vicinity of:

Ownership: Private

Category: building

Historical Use: Domestic

Current Use: Domestic

National Register of Historic Places Information

SHPO National Register Determination: Not Eligible

Notes on National Register Status:

Other Designation:

Property Description

Construction Date: C. 1940s

Commercial Form:

Stories: 1 story

Alteration Date:

Historic Core Shape: rectangular

Roof Features

Porch Features

Shape: gable, end to front

Porch Width: facade

Materials: composition shingle

Shape: gable

Construction Method: frame

Exterior Walls: synthetic siding

Foundation: stuccoed masonry

Significant Architectural Features:

Turned wood supports and railing; wood panel door w fan light; paired windows

Alterations: Windows; siding

Architect(s)/Builder(s):

Historical Information

Historical Information:

Source of Information:

Digital Photo ID(s): 04504001.tif



Program Management

Recorded by: Brockington; Sheldon Owens

Date Recorded: 4/5/2017

Statewide Survey of Historic Properties
State Historic Preservation Office
South Carolina Department of Archives and History
8301 Parklane Rd.
Columbia, SC 29223-4905 (803) 896-6100

Control Number: U / 45 / 4505
Status County No Site No
Quad Name: Greer
Tax Map No.: G001000901800

Intensive Documentation Form

Identification

Historic Name: Unidentified House

Common Name:

Address/Location: 202 Cannon Ave

City: Greer

County: Greenville

Vicinity of:

Ownership: Private

Category: building

Historical Use: Domestic

Current Use: Domestic

National Register of Historic Places Information

SHPO National Register Determination: Not Eligible

Notes on National Register Status:

Other Designation:

Property Description

Construction Date: C. 1930s

Commercial Form:

Stories: 1 story

Alteration Date:

Historic Core Shape: rectangular

Roof Features

Porch Features

Shape: gable, lateral

Porch Width: facade

Materials: composition shingle

Shape: hip

Construction Method: frame

Exterior Walls: asbestos shingle

Foundation: brick pier with fill

Significant Architectural Features:

Square wood supports; gable dormer; decorative jigsawn barge board; paired windows; rear shed and gable additions

Alterations:

Windows; door; additions

Architect(s)/Builder(s):

Historical Information

Historical Information:

Source of Information:

Digital Photo ID(s): 04505001.tif



Program Management

Recorded by: Brockington; Sheldon Owens

Date Recorded: 4/5/2017

Statewide Survey of Historic Properties
State Historic Preservation Office
South Carolina Department of Archives and History
8301 Parklane Rd.
Columbia, SC 29223-4905 (803) 896-6100

Control Number: U / 45 / 4506
Status County No Site No
Quad Name: Greer
Tax Map No.: G026000601000

Intensive Documentation Form

Identification

Historic Name: Unidentified House

Common Name:

Address/Location: 203 Cannon Ave

City: Greer

County: Greenville

Vicinity of:

Ownership: Private

Category: building

Historical Use: Domestic

Current Use: Domestic

National Register of Historic Places Information

SHPO National Register Determination: Not Eligible

Notes on National Register Status:

Other Designation:

Property Description

Construction Date: C. 1940s

Commercial Form:

Stories: 1 story

Alteration Date:

Historic Core Shape: rectangular

Roof Features

Porch Features

Shape: gable, end to front

Porch Width: facade

Materials: composition shingle

Shape:

Construction Method: frame

Exterior Walls: synthetic siding

Foundation: stuccoed masonry

Significant Architectural Features:

Decorative metal supports atop stuccoed piers; paired windows

Alterations: Windows; door; siding

Architect(s)/Builder(s):

Historical Information

Historical Information:

Source of Information:

Digital Photo ID(s): 04506001.tif



Program Management

Recorded by: Brockington; Sheldon Owens

Date Recorded: 4/5/2017

Statewide Survey of Historic Properties
State Historic Preservation Office
South Carolina Department of Archives and History
8301 Parklane Rd.
Columbia, SC 29223-4905 (803) 896-6100

Control Number: U / 45 / 4507
Status County No Site No
Quad Name: Greer
Tax Map No.: G026000600901

Intensive Documentation Form

Identification

Historic Name: Unidentified House

Common Name:

Address/Location: 205 Cannon Ave

City: Greer

County: Greenville

Vicinity of:

Ownership: Private

Category: building

Historical Use: Domestic

Current Use: Domestic

National Register of Historic Places Information

SHPO National Register Determination: Not Eligible

Notes on National Register Status:

Other Designation:

Property Description

Construction Date: C. 1950

Commercial Form:

Stories: 1 story

Alteration Date:

Historic Core Shape: U

Roof Features

Porch Features

Shape: hip

Porch Width: facade

Materials: composition shingle

Shape: shed

Construction Method: frame

Exterior Walls: asbestos shingle

Foundation: not visible

Significant Architectural Features:

Decorative metal supports and railing; stone veneer siding under porch; wood panel door w fixed light; 3 part focal window, 2/2 dhs windows; metal awnings; rear hip addition entry stoop on end

Alterations: Addition

Architect(s)/Builder(s):

Historical Information

Historical Information:

Source of Information:

Digital Photo ID(s): 04507001.tif



Program Management

Recorded by: Brockington; Sheldon Owens

Date Recorded: 4/5/2017

Statewide Survey of Historic Properties
State Historic Preservation Office
South Carolina Department of Archives and History
8301 Parklane Rd.
Columbia, SC 29223-4905 (803) 896-6100

Control Number: U / 45 / 4508
Status County No Site No
Quad Name: Greer
Tax Map No.: G027000301200

Intensive Documentation Form

Identification

Historic Name: Unidentified House

Common Name:

Address/Location: 505 Trade St

City: Greer

County: Greenville

Vicinity of:

Ownership: Private

Category: building

Historical Use: Domestic

Current Use: Domestic

National Register of Historic Places Information

SHPO National Register Determination: Not Eligible

Notes on National Register Status:

Other Designation:

Property Description

Construction Date: C. 1930s

Commercial Form:

Stories: 1 story

Alteration Date:

Historic Core Shape: rectangular

Roof Features

Porch Features

Shape: gable, end to front

Porch Width: facade

Materials: composition shingle

Shape:

Construction Method: frame

Exterior Walls: asbestos shingle

Foundation: brick

Significant Architectural Features:

Craftsman elements; battered wood posts atop brick piers; wood panel door w fixed light and side lights; decorative beam ends and brackets; wood shingles in porch gable; gable projections; paired windows; rear gable addition

Alterations:

Windows; addition

Architect(s)/Builder(s):

Historical Information

Historical Information:

Source of Information:

Digital Photo ID(s): 04508001.tif



Program Management

Recorded by: Brockington; Sheldon Owens

Date Recorded: 4/5/2017

Statewide Survey of Historic Properties
State Historic Preservation Office
South Carolina Department of Archives and History
8301 Parklane Rd.
Columbia, SC 29223-4905 (803) 896-6100

Control Number: U / 45 / 4509
Status County No Site No
Quad Name: Greer
Tax Map No.: G027000301500

Intensive Documentation Form

Identification

Historic Name: Unidentified House

Common Name:

Address/Location: 503 Trade St

City: Greer County: Greenville

Vicinity of:

Ownership: Private Category: building

Historical Use: Domestic

Current Use: Domestic

National Register of Historic Places Information

SHPO National Register Determination: Not Eligible

Notes on National Register Status:

Other Designation:

Property Description

Construction Date: C. 1930s Commercial Form: Stories: 1 story

Alteration Date: Historic Core Shape: rectangular

Roof Features

Shape: gable, end to front

Materials: composition shingle

Porch Features

Porch Width: facade and left elevation

Shape:

Construction Method: frame

Exterior Walls: synthetic siding

Foundation: brick pier with fill

Significant Architectural Features:

Wood posts atop brick piers; wood panel door w lead glass light; paired windows; flared eaves; rear gable and shed additions

Alterations: Windows; siding; additions

Architect(s)/Builder(s):

Historical Information

Historical Information:

Source of Information:

Digital Photo ID(s): 04509001.tif



Program Management

Recorded by: Brockington; Sheldon Owens

Date Recorded: 4/5/2017

Statewide Survey of Historic Properties
State Historic Preservation Office
South Carolina Department of Archives and History
8301 Parklane Rd.
Columbia, SC 29223-4905 (803) 896-6100

Control Number: U / 45 / 4510
Status County No Site No
Quad Name: Greer
Tax Map No.: G027000301401

Intensive Documentation Form

Identification

Historic Name: Unidentified House

Common Name:

Address/Location: 501 Trade St

City: Greer

County: Greenville

Vicinity of:

Ownership: Private

Category: building

Historical Use: Domestic

Current Use: Domestic

National Register of Historic Places Information

SHPO National Register Determination: Not Eligible

Notes on National Register Status:

Other Designation:

Property Description

Construction Date: C. 1940s

Commercial Form:

Stories: 1 story

Alteration Date:

Historic Core Shape: rectangular

Roof Features

Porch Features

Shape: gable, end to front

Porch Width: facade

Materials: composition shingle

Shape: hip

Construction Method: frame

Exterior Walls: brick veneer

Foundation: not visible

Significant Architectural Features:

Decorative metal supports atop brick piers and metal railing; wood panel door; paired windows; brick chimney on ridge; rear hip addition

Alterations: Windows; addition

Architect(s)/Builder(s):

Historical Information

Historical Information:

Source of Information:

Digital Photo ID(s): 04510001.tif



Program Management

Recorded by: Brockington; Sheldon Owens

Date Recorded: 4/5/2017

Statewide Survey of Historic Properties
State Historic Preservation Office
South Carolina Department of Archives and History
8301 Parklane Rd.
Columbia, SC 29223-4905 (803) 896-6100

Control Number: U / 45 / 4511
Status County No Site No
Quad Name: Greer
Tax Map No.: G026000600200

Intensive Documentation Form

Identification

Historic Name: Greer Church of God

Common Name:

Address/Location: 500 Trade St

City: Greer County: Greenville

Vicinity of:

Ownership: Private Category: building

Historical Use: Religion

Current Use: Religion

National Register of Historic Places Information

SHPO National Register Determination: Not Eligible

Notes on National Register Status:

Other Designation:

Property Description

Construction Date: 1952 Commercial Form: Stories: 1 story

Alteration Date: Historic Core Shape: T

Roof Features

Shape: cross gable

Materials: composition shingle

Porch Features

Porch Width: entrance bay only

Shape:

Construction Method: masonry

Exterior Walls: brick veneer

Foundation: basement

Significant Architectural Features:

Stepped recessed entry w flared stairs; wood panel double doors; faux buttresses; decorative concrete detailing; gothic arched stained glass windows w pivoting mechanism; decorative parapets; basement level wood panel doors w fixed lights; c. 1960 associated building across parking lot

Alterations: Some windows

Architect(s)/Builder(s):

Historical Information

Historical Information:

Source of Information: Cornerstone

Digital Photo ID(s): 04511001.tif



Program Management

Recorded by: Brockington; Sheldon Owens

Date Recorded: 4/5/2017

Statewide Survey of Historic Properties
State Historic Preservation Office
South Carolina Department of Archives and History
8301 Parklane Rd.
Columbia, SC 29223-4905 (803) 896-6100

Control Number: U / 45 / 4511.01
Status County No Site No
Quad Name: Greer
Tax Map No.: G026000600200

Intensive Documentation Form

Identification

Historic Name: Unidentified Outbuilding

Common Name:

Address/Location: 500 Trade St

City: Greer County: Greenville

Vicinity of:

Ownership: Private Category: building

Historical Use: Domestic

Current Use: Domestic

National Register of Historic Places Information

SHPO National Register Determination: Not Eligible

Notes on National Register Status:

Other Designation:

Property Description

Construction Date: C. 1950s Commercial Form: Stories: 1 story

Alteration Date: Historic Core Shape: rectangular

Roof Features

Shape: gable, lateral

Materials: other metal

Porch Features

Porch Width: entrance bay only

Shape: shed

Construction Method: masonry

Exterior Walls: brick veneer

Foundation: not visible

Significant Architectural Features:

Gable projection as entry; metal awning and supports; brick chimney on end exterior next to entry

Alterations:

Architect(s)/Builder(s):

Historical Information

Historical Information:

Source of Information:

Digital Photo ID(s): 04511002.tif



Program Management

Recorded by: Brockington; Sheldon Owens

Date Recorded: 4/5/2017

Statewide Survey of Historic Properties
State Historic Preservation Office
South Carolina Department of Archives and History
8301 Parklane Rd.
Columbia, SC 29223-4905 (803) 896-6100

Control Number: U / 45 / 4512
Status County No Site No
Quad Name: Greer
Tax Map No.: G026000500400

Intensive Documentation Form

Identification

Historic Name: Unidentified House

Common Name:

Address/Location: 102 Pelham St

City: Greer County: Greenville

Vicinity of:

Ownership: Private Category: building

Historical Use: Domestic

Current Use: Domestic

National Register of Historic Places Information

SHPO National Register Determination: Not Eligible

Notes on National Register Status:

Other Designation:

Property Description

Construction Date: C. 1920s Commercial Form: Stories: 2 stories

Alteration Date: Historic Core Shape: square

Roof Features

Shape: gable, lateral

Materials: composition shingle

Porch Features

Porch Width: full facade

Shape: shed

Construction Method: frame

Exterior Walls: synthetic siding

Foundation: brick pier with fill

Significant Architectural Features:

Neoclassical elements; 2 story porch w fluted square wood columns, cornice decoration, square wood supports for 2d story porch; wood panel doors w fixed light; gable dormers; 3 part focal window, 2/2 dhs windows; brick chimney on ridge; rear shed addition

Alterations: Some windows; siding; addition

Architect(s)/Builder(s):

Historical Information

Historical Information:

Source of Information:

Digital Photo ID(s): 04512001.tif



Program Management

Recorded by: Brockington; Sheldon Owens

Date Recorded: 4/5/2017

Statewide Survey of Historic Properties
State Historic Preservation Office
South Carolina Department of Archives and History
8301 Parklane Rd.
Columbia, SC 29223-4905 (803) 896-6100

Control Number: U / 45 / 4513
Status County No Site No
Quad Name: Greer
Tax Map No.: G026000500300

Intensive Documentation Form

Identification

Historic Name: Unidentified House

Common Name:

Address/Location: 100A Mayfield St

City: Greer

County: Greenville

Vicinity of:

Ownership: Private

Category: building

Historical Use: Domestic

Current Use: Domestic

National Register of Historic Places Information

SHPO National Register Determination: Not Eligible

Notes on National Register Status:

Other Designation:

Property Description

Construction Date: C. 1930s

Commercial Form:

Stories: 1 story

Alteration Date:

Historic Core Shape: square

Roof Features

Porch Features

Shape: hip

Porch Width: facade

Materials: composition shingle

Shape: hip

Construction Method: frame

Exterior Walls: synthetic siding

Foundation: stuccoed masonry

Significant Architectural Features:

Square wood supports w decorative brackets; wood panel door, 2d wood panel door w fan light; gable projections and dormers

Alterations: Windows; siding

Architect(s)/Builder(s):

Historical Information

Historical Information:

Source of Information:

Digital Photo ID(s): 04513001.tif



Program Management

Recorded by: Brockington; Sheldon Owens

Date Recorded: 4/5/2017

Statewide Survey of Historic Properties
State Historic Preservation Office
South Carolina Department of Archives and History
8301 Parklane Rd.
Columbia, SC 29223-4905 (803) 896-6100

Control Number: U / 45 / 4514
Status County No Site No
Quad Name: Greer
Tax Map No.: G026000500200

Intensive Documentation Form

Identification

Historic Name: Unidentified House

Common Name:

Address/Location: 104 Mayfield St

City: Greer

County: Greenville

Vicinity of:

Ownership: Private

Category: building

Historical Use: Domestic

Current Use: Domestic

National Register of Historic Places Information

SHPO National Register Determination: Not Eligible

Notes on National Register Status:

Other Designation:

Property Description

Construction Date: C. 1930s

Commercial Form:

Stories: 1 story

Alteration Date:

Historic Core Shape: square

Roof Features

Porch Features

Shape: pyramidal

Porch Width: full facade

Materials: composition shingle

Shape: engaged

Construction Method: frame

Exterior Walls: synthetic siding

Foundation: stuccoed masonry

Significant Architectural Features:

Enclosed porch; wood panel door w fan light; hip dormers; gable projections; paired windows; rear shed addition

Alterations: Porch; windows; siding; addition

Architect(s)/Builder(s):

Historical Information

Historical Information:

Source of Information:

Digital Photo ID(s): 04514001.tif



Program Management

Recorded by: Brockington; Sheldon Owens

Date Recorded: 4/5/2017

Statewide Survey of Historic Properties
State Historic Preservation Office
South Carolina Department of Archives and History
8301 Parklane Rd.
Columbia, SC 29223-4905 (803) 896-6100

Control Number: U / 45 / 4515
Status County No Site No
Quad Name: Greer
Tax Map No.: G026000401100

Intensive Documentation Form

Identification

Historic Name: Unidentified House

Common Name:

Address/Location: 105 Mayfield St

City: Greer County: Greenville

Vicinity of:

Ownership: Private Category: building

Historical Use: Domestic

Current Use: Domestic

National Register of Historic Places Information

SHPO National Register Determination: Not Eligible

Notes on National Register Status:

Other Designation:

Property Description

Construction Date: C. 1940 Commercial Form: Stories: 1 story

Alteration Date: Historic Core Shape: rectangular

Roof Features

Porch Features

Shape: gable, end to front

Porch Width: facade

Materials: composition shingle

Shape: gable

Construction Method: frame

Exterior Walls: synthetic siding

Foundation: brick pier with fill

Significant Architectural Features:

Battered wood posts atop brick piers and wood railing; 2 entries; rear gable and shed additions

Alterations: Windows; doors; siding; additions

Architect(s)/Builder(s):

Historical Information

Historical Information:

Source of Information:

Digital Photo ID(s): 04515001.tif



Program Management

Recorded by: Brockington; Sheldon Owens

Date Recorded: 4/5/2017

Statewide Survey of Historic Properties
State Historic Preservation Office
South Carolina Department of Archives and History
8301 Parklane Rd.
Columbia, SC 29223-4905 (803) 896-6100

Control Number: U / 45 / 4516
Status County No Site No
Quad Name: Greer
Tax Map No.: G027000201500

Intensive Documentation Form

Identification

Historic Name: Unidentified House

Common Name:

Address/Location: 407 Trade St

City: Greer

County: Greenville

Vicinity of:

Ownership: Private

Category: building

Historical Use: Domestic

Current Use: Domestic

National Register of Historic Places Information

SHPO National Register Determination: Not Eligible

Notes on National Register Status:

Other Designation:

Property Description

Construction Date: C. 1920s

Commercial Form:

Stories: 1 story

Alteration Date:

Historic Core Shape: rectangular

Roof Features

Porch Features

Shape: gable, lateral

Porch Width: facade

Materials: composition shingle

Shape: gable

Construction Method: frame

Exterior Walls: weatherboard

Foundation: brick

Significant Architectural Features:

Craftsman elements; grouped square wood posts atop brick piers and knee wall; wood panel door w transom lights; decorative beam ends; exposed rafters; gable projection; 2 brick chimneys in front slope; paired windows; rear shed addition

Alterations: Windows; addition

Architect(s)/Builder(s):

Historical Information

Historical Information:

Source of Information:

Digital Photo ID(s): 04516001.tif



Program Management

Recorded by: Brockington; Sheldon Owens

Date Recorded: 4/5/2017

Statewide Survey of Historic Properties
State Historic Preservation Office
South Carolina Department of Archives and History
8301 Parklane Rd.
Columbia, SC 29223-4905 (803) 896-6100

Control Number: U / 45 / 4517
Status County No Site No
Quad Name: Greer
Tax Map No.: G027000600400

Intensive Documentation Form

Identification

Historic Name: Unidentified House

Common Name:

Address/Location: 119 Park Ave

City: Greer

County: Greenville

Vicinity of:

Ownership: Private

Category: building

Historical Use: Domestic

Current Use: Domestic

National Register of Historic Places Information

SHPO National Register Determination: Not Eligible

Notes on National Register Status:

Other Designation:

Property Description

Construction Date: C. 1920s

Commercial Form:

Stories: 1 story

Alteration Date:

Historic Core Shape: square

Roof Features

Porch Features

Shape: hip

Porch Width: facade

Materials: composition shingle

Shape: hip

Construction Method: frame

Exterior Walls: weatherboard

Foundation: stuccoed masonry

Significant Architectural Features:

Square wood supports; hip dormer; gable projections; exposed rafters; 4/1 dhs windows, paired; rear shed addition

Alterations: Some windows; door; addition

Architect(s)/Builder(s):

Historical Information

Historical Information:

Source of Information:

Digital Photo ID(s): 04517001.tif



Program Management

Recorded by: Brockington; Sheldon Owens

Date Recorded: 4/5/2017

Statewide Survey of Historic Properties
State Historic Preservation Office
South Carolina Department of Archives and History
8301 Parklane Rd.
Columbia, SC 29223-4905 (803) 896-6100

Control Number: U / 45 / 4518
Status County No Site No
Quad Name: Greer
Tax Map No.: G001000400301

Intensive Documentation Form

Identification

Historic Name: Unidentified House

Common Name:

Address/Location: 111 Bennett St

City: Greer

County: Greenville

Vicinity of:

Ownership: Private

Category: building

Historical Use: Domestic

Current Use: Domestic

National Register of Historic Places Information

SHPO National Register Determination: Not Eligible

Notes on National Register Status:

Other Designation:

Property Description

Construction Date: C. 1940s

Commercial Form:

Stories: 1 story

Alteration Date:

Historic Core Shape: L

Roof Features

Porch Features

Shape: cross gable

Porch Width: facade

Materials: composition shingle

Shape: shed

Construction Method: frame

Exterior Walls: synthetic siding

Foundation: brick

Significant Architectural Features:

Square wood supports; wood panel door w fixed light; 3 part focal window, 2/2 dhs windows, paired; gable projection w scallop detailing and fan light; brick chimney on end exterior; metal awnings

Alterations: Siding; awnings

Architect(s)/Builder(s):

Historical Information

Historical Information:

Source of Information:

Digital Photo ID(s): 04518001.tif



Program Management

Recorded by: Brockington; Sheldon Owens

Date Recorded: 4/5/2017

Statewide Survey of Historic Properties
State Historic Preservation Office
South Carolina Department of Archives and History
8301 Parklane Rd.
Columbia, SC 29223-4905 (803) 896-6100

Control Number: U / 45 / 4519
Status County No Site No
Quad Name: Greer
Tax Map No.: G001000500101

Intensive Documentation Form

Identification

Historic Name: Unidentified House

Common Name:

Address/Location: 110 Bennett St

City: Greer

County: Greenville

Vicinity of:

Ownership: Private

Category: building

Historical Use: Domestic

Current Use: Domestic

National Register of Historic Places Information

SHPO National Register Determination: Not Eligible

Notes on National Register Status:

Other Designation:

Property Description

Construction Date: C. 1920s

Commercial Form:

Stories: 1 story

Alteration Date:

Historic Core Shape: square

Roof Features

Porch Features

Shape: hip

Porch Width: facade and left elevation

Materials: composition shingle

Shape: hip

Construction Method: frame

Exterior Walls: asbestos shingle

Foundation: brick pier with fill

Significant Architectural Features:

Turned wood supports; gable dormer; stuccoed chimney in either side slope; 6/6 dhs windows; rear gable and shed additions

Alterations:

Door; additions

Architect(s)/Builder(s):

Historical Information

Historical Information:

Source of Information:

Digital Photo ID(s): 04519001.tif



Program Management

Recorded by: Brockington; Sheldon Owens

Date Recorded: 4/5/2017

Statewide Survey of Historic Properties
State Historic Preservation Office
South Carolina Department of Archives and History
8301 Parklane Rd.
Columbia, SC 29223-4905 (803) 896-6100

Control Number: U / 45 / 4520
Status County No Site No
Quad Name: Greer
Tax Map No.: G012000100300

Intensive Documentation Form

Identification

Historic Name: Unidentified House

Common Name:

Address/Location: 1100 W Poinsett St

City: Greer

County: Greenville

Vicinity of:

Ownership: Private

Category: building

Historical Use: Domestic

Current Use: Domestic

National Register of Historic Places Information

SHPO National Register Determination: Not Eligible

Notes on National Register Status:

Other Designation:

Property Description

Construction Date: C. 1930

Commercial Form:

Stories: 2 stories

Alteration Date:

Historic Core Shape: rectangular

Roof Features

Porch Features

Shape: gable, lateral

Porch Width: entrance bay only

Materials: composition shingle

Shape: gable

Construction Method: frame

Exterior Walls: synthetic siding

Foundation: brick

Significant Architectural Features:

Colonial Revival elements; square wood supports; oversized wood panel door; cornice returns; end porch; 6/1 and 8/1 dhs windows, paired; brick chimney on ridge

Alterations: Siding

Architect(s)/Builder(s):

Historical Information

Historical Information:

Source of Information:

Digital Photo ID(s): 04520001.tif



Program Management

Recorded by: Brockington; Sheldon Owens

Date Recorded: 4/17/2017

Statewide Survey of Historic Properties
State Historic Preservation Office
South Carolina Department of Archives and History
8301 Parklane Rd.
Columbia, SC 29223-4905 (803) 896-6100

Control Number: U / 45 / 4521
Status County No Site No
Quad Name: Greer
Tax Map No.: G010000200200

Intensive Documentation Form

Identification

Historic Name: W.E. James House

Common Name:

Address/Location: 1103 W Poinsett St

City: Greer

County: Greenville

Vicinity of:

Ownership: Private

Category: building

Historical Use: Domestic

Current Use: Domestic

National Register of Historic Places Information

SHPO National Register Determination: Not Eligible

Notes on National Register Status:

Other Designation:

Property Description

Construction Date: 1922

Commercial Form:

Stories: 2 stories

Alteration Date:

Historic Core Shape: square

Roof Features

Porch Features

Shape: hip

Porch Width: facade and both elevations

Materials: composition shingle

Shape: hip

Construction Method: frame

Exterior Walls: synthetic siding

Foundation: not visible

Significant Architectural Features:

Square wood supports, paired; corner of porch enclosed w windows; pedimented gable in porch roof; surround w pilasters and transom lights; wood panel door w fixed lights; hip dormers w decorative windows; exposed rafters; 8/1 dhs windows; hip projections; brick chimney in either side slope

Alterations: Siding; porch

Architect(s)/Builder(s):

Historical Information

Historical Information:

Source of Information: Jordan, 2002

Digital Photo ID(s): 04521001.tif



Program Management

Recorded by: Brockington; Sheldon Owens

Date Recorded: 4/17/2017

Statewide Survey of Historic Properties
State Historic Preservation Office
South Carolina Department of Archives and History
8301 Parklane Rd.
Columbia, SC 29223-4905 (803) 896-6100

Control Number: U / 45 / 4522
Status County No Site No
Quad Name: Greer
Tax Map No.: G013000200100

Intensive Documentation Form

Identification

Historic Name: Unidentified House

Common Name:

Address/Location: 110 N Beverly Ln

City: Greer County: Greenville

Vicinity of:

Ownership: Private Category: building

Historical Use: Domestic

Current Use: Domestic

National Register of Historic Places Information

SHPO National Register Determination: Not Eligible

Notes on National Register Status:

Other Designation:

Property Description

Construction Date: C. 1940s Commercial Form: Stories: 1 story

Alteration Date: Historic Core Shape: rectangular

Roof Features

Shape: gable, end to front

Materials: composition shingle

Porch Features

Porch Width: facade

Shape: gable

Construction Method: frame

Exterior Walls: synthetic siding

Foundation: stuccoed masonry

Significant Architectural Features:

Decorative metal supports

Alterations: Windows; door; siding

Architect(s)/Builder(s):

Historical Information

Historical Information:

Source of Information:

Digital Photo ID(s): 04522001.tif



Program Management

Recorded by: Brockington; Sheldon Owens

Date Recorded: 4/17/2017

Statewide Survey of Historic Properties
State Historic Preservation Office
South Carolina Department of Archives and History
8301 Parklane Rd.
Columbia, SC 29223-4905 (803) 896-6100

Control Number: U / 45 / 4523
Status County No Site No
Quad Name: Greer
Tax Map No.: G013000200200

Intensive Documentation Form

Identification

Historic Name: Unidentified House

Common Name:

Address/Location: 108 N Beverly Ln

City: Greer County: Greenville

Vicinity of:

Ownership: Private Category: building

Historical Use: Domestic

Current Use: Domestic

National Register of Historic Places Information

SHPO National Register Determination: Not Eligible

Notes on National Register Status:

Other Designation:

Property Description

Construction Date: C. 1950 Commercial Form: Stories: 1 story

Alteration Date: Historic Core Shape: rectangular

Roof Features

Porch Features

Shape: gable, lateral

Porch Width: facade

Materials: composition shingle

Shape: gable

Construction Method: frame

Exterior Walls: synthetic siding

Foundation: stuccoed masonry

Significant Architectural Features:

Decorative metal supports; wood panel door; 6/6 dhs windows, paired

Alterations: Siding

Architect(s)/Builder(s):

Historical Information

Historical Information:

Source of Information:

Digital Photo ID(s): 04523001.tif



Program Management

Recorded by: Brockington; Sheldon Owens

Date Recorded: 4/17/2017

Statewide Survey of Historic Properties
State Historic Preservation Office
South Carolina Department of Archives and History
8301 Parklane Rd.
Columbia, SC 29223-4905 (803) 896-6100

Control Number: U / 45 / 4524
Status County No Site No
Quad Name: Greer
Tax Map No.: G013000200300

Intensive Documentation Form

Identification

Historic Name: Unidentified House

Common Name:

Address/Location: 106 N Beverly Ln

City: Greer

County: Greenville

Vicinity of:

Ownership: Private

Category: building

Historical Use: Domestic

Current Use: Domestic

National Register of Historic Places Information

SHPO National Register Determination: Not Eligible

Notes on National Register Status:

Other Designation:

Property Description

Construction Date: C. 1950

Commercial Form:

Stories: 1 story

Alteration Date:

Historic Core Shape: rectangular

Roof Features

Porch Features

Shape: gable, lateral

Porch Width: facade

Materials: composition shingle

Shape: gable

Construction Method: frame

Exterior Walls: synthetic siding

Foundation: brick

Significant Architectural Features:

Decorative metal supports and railing; wood panel door w fan light; focal window; 2 brick chimneys in rear slope; rear gable addition

Alterations: Windows; siding; addition

Architect(s)/Builder(s):

Historical Information

Historical Information:

Source of Information:

Digital Photo ID(s): 04524001.tif



Program Management

Recorded by: Brockington; Sheldon Owens

Date Recorded: 4/17/2017

Statewide Survey of Historic Properties
State Historic Preservation Office
South Carolina Department of Archives and History
8301 Parklane Rd.
Columbia, SC 29223-4905 (803) 896-6100

Control Number: U / 45 / 4525
Status County No Site No
Quad Name: Greer
Tax Map No.: G013000202000

Intensive Documentation Form

Identification

Historic Name: Unidentified House

Common Name:

Address/Location: 104 N Beverly Ln

City: Greer County: Greenville

Vicinity of:

Ownership: Private Category: building

Historical Use: Domestic

Current Use: Domestic

National Register of Historic Places Information

SHPO National Register Determination: Not Eligible

Notes on National Register Status:

Other Designation:

Property Description

Construction Date: C. 1940s Commercial Form: Stories: 1 story

Alteration Date: Historic Core Shape: rectangular

Roof Features

Porch Features

Shape: gable, end to front

Porch Width: facade and right elevation

Materials: composition shingle

Shape: gable

Construction Method: frame

Exterior Walls: German or Novelty siding

Foundation: brick

Significant Architectural Features:

Square wood supports atop brick piers w square wood balustrade, porch roof is side facing gable; gable projection; vertical stick vents; decorative beam ends; exposed rafters; paired windows; brick chimney on side exterior within porch

Alterations: Door; windows

Architect(s)/Builder(s):

Historical Information

Historical Information:

Source of Information:

Digital Photo ID(s): 04525001.tif



Program Management

Recorded by: Brockington; Sheldon Owens

Date Recorded: 4/17/2017

Statewide Survey of Historic Properties
State Historic Preservation Office
South Carolina Department of Archives and History
8301 Parklane Rd.
Columbia, SC 29223-4905 (803) 896-6100

Control Number: U / 45 / 4526
Status County No Site No
Quad Name: Greer
Tax Map No.: G013000300400

Intensive Documentation Form

Identification

Historic Name: Unidentified House

Common Name:

Address/Location: 103 N Beverly Ln

City: Greer

County: Greenville

Vicinity of:

Ownership: Private

Category: building

Historical Use: Domestic

Current Use: Domestic

National Register of Historic Places Information

SHPO National Register Determination: Not Eligible

Notes on National Register Status:

Other Designation:

Property Description

Construction Date: C. 1940s

Commercial Form:

Stories: 1 story

Alteration Date:

Historic Core Shape: rectangular

Roof Features

Porch Features

Shape: gable, end to front

Porch Width: facade and left elevation

Materials: composition shingle

Shape: gable

Construction Method: frame

Exterior Walls: synthetic siding

Foundation: basement

Significant Architectural Features:

Porch enclosed w modern windows, porch roof side facing gable; gable projection; focal window, windows in 2s and 3s; rear gable addition

Alterations: Porch; windows; siding; addition

Architect(s)/Builder(s):

Historical Information

Historical Information:

Source of Information:

Digital Photo ID(s): 04526001.tif



Program Management

Recorded by: Brockington; Sheldon Owens

Date Recorded: 4/17/2017

Statewide Survey of Historic Properties
State Historic Preservation Office
South Carolina Department of Archives and History
8301 Parklane Rd.
Columbia, SC 29223-4905 (803) 896-6100

Control Number: U / 45 / 4527
Status County No Site No
Quad Name: Greer
Tax Map No.: G013000300100

Intensive Documentation Form

Identification

Historic Name: Unidentified House

Common Name:

Address/Location: 109 N Beverly Ln

City: Greer

County: Greenville

Vicinity of:

Ownership: Private

Category: building

Historical Use: Domestic

Current Use: Domestic

National Register of Historic Places Information

SHPO National Register Determination: Not Eligible

Notes on National Register Status:

Other Designation:

Property Description

Construction Date: C. 1930s

Commercial Form:

Stories: 1 story

Alteration Date:

Historic Core Shape: square

Roof Features

Porch Features

Shape: hip

Porch Width: facade and right elevation

Materials: composition shingle

Shape: shed

Construction Method: frame

Exterior Walls: synthetic siding

Foundation: brick pier with fill

Significant Architectural Features:

Square supports; wood panel door; 6/6 dhs windows; 2 brick chimneys, front slope and side exterior; side shed addition

Alterations:

Siding; door; porch; addition

Architect(s)/Builder(s):

Historical Information

Historical Information:

Source of Information:

Digital Photo ID(s): 04527001.tif



Program Management

Recorded by: Brockington; Sheldon Owens

Date Recorded: 4/17/2017

Statewide Survey of Historic Properties
State Historic Preservation Office
South Carolina Department of Archives and History
8301 Parklane Rd.
Columbia, SC 29223-4905 (803) 896-6100

Control Number: U / 45 / 4528
Status County No Site No
Quad Name: Greer
Tax Map No.: G013000101900

Intensive Documentation Form

Identification

Historic Name: Unidentified House

Common Name:

Address/Location: 222 Oakland Ave

City: Greer

County: Greenville

Vicinity of:

Ownership: Private

Category: building

Historical Use: Domestic

Current Use: Domestic

National Register of Historic Places Information

SHPO National Register Determination: Not Eligible

Notes on National Register Status:

Other Designation:

Property Description

Construction Date: C. 1940s

Commercial Form:

Stories: 1 story

Alteration Date:

Historic Core Shape: rectangular

Roof Features

Porch Features

Shape: gable, end to front

Porch Width: full facade

Materials: composition shingle

Shape: engaged

Construction Method: frame

Exterior Walls: synthetic siding

Foundation: brick pier with fill

Significant Architectural Features:

Decorative metal supports and brackets atop brick piers; wood panel door; 4/1 dhs windows

Alterations: Siding

Architect(s)/Builder(s):

Historical Information

Historical Information:

Source of Information:

Digital Photo ID(s): 04528001.tif



Program Management

Recorded by: Brockington; Sheldon Owens

Date Recorded: 4/17/2017

Statewide Survey of Historic Properties
State Historic Preservation Office
South Carolina Department of Archives and History
8301 Parklane Rd.
Columbia, SC 29223-4905 (803) 896-6100

Control Number: U / 45 / 4529
Status County No Site No
Quad Name: Greer
Tax Map No.: G013000101800

Intensive Documentation Form

Identification

Historic Name: Unidentified House

Common Name:

Address/Location: 220 Oakland Ave

City: Greer

County: Greenville

Vicinity of:

Ownership: Private

Category: building

Historical Use: Domestic

Current Use: Domestic

National Register of Historic Places Information

SHPO National Register Determination: Not Eligible

Notes on National Register Status:

Other Designation:

Property Description

Construction Date: C. 1940s

Commercial Form:

Stories: 1 story

Alteration Date:

Historic Core Shape: square

Roof Features

Porch Features

Shape: hip

Porch Width: facade

Materials: composition shingle

Shape: hip

Construction Method: frame

Exterior Walls: synthetic siding

Foundation: brick

Significant Architectural Features:

Square wood supports; wood panel door; 2/2 dhs windows; brick chimney in front slope; rear shed addition

Alterations:

Siding; addition

Architect(s)/Builder(s):

Historical Information

Historical Information:

Source of Information:

Digital Photo ID(s): 04529001.tif



Program Management

Recorded by: Brockington; Sheldon Owens

Date Recorded: 4/17/2017

Statewide Survey of Historic Properties
State Historic Preservation Office
South Carolina Department of Archives and History
8301 Parklane Rd.
Columbia, SC 29223-4905 (803) 896-6100

Control Number: U / 45 / 4530
Status County No Site No
Quad Name: Greer
Tax Map No.: G014000404400

Intensive Documentation Form

Identification

Historic Name: Unidentified House

Common Name:

Address/Location: 200 Oakland Ave

City: Greer

County: Greenville

Vicinity of:

Ownership: Private

Category: building

Historical Use: Domestic

Current Use: Domestic

National Register of Historic Places Information

SHPO National Register Determination: Not Eligible

Notes on National Register Status:

Other Designation:

Property Description

Construction Date: C. 1920s

Commercial Form:

Stories: 1 story

Alteration Date:

Historic Core Shape: square

Roof Features

Porch Features

Shape: hip

Porch Width: facade

Materials: composition shingle

Shape: hip

Construction Method: frame

Exterior Walls: synthetic siding

Foundation: brick pier with fill

Significant Architectural Features:

Porch enclosed and screened; wood panel door w fixed light; gable dormer and projections; rear gable addition; stuccoed chimney in either side slope

Alterations: Windows; siding; porch; addition

Architect(s)/Builder(s):

Historical Information

Historical Information:

Source of Information:

Digital Photo ID(s): 04530001.tif



Program Management

Recorded by: Brockington; Sheldon Owens

Date Recorded: 4/17/2017

Statewide Survey of Historic Properties
State Historic Preservation Office
South Carolina Department of Archives and History
8301 Parklane Rd.
Columbia, SC 29223-4905 (803) 896-6100

Control Number: U / 45 / 4531
Status County No Site No
Quad Name: Greer
Tax Map No.: G010000301200

Intensive Documentation Form

Identification

Historic Name: Unidentified House

Common Name:

Address/Location: 110 S Beverly Ln

City: Greer County: Greenville

Vicinity of:

Ownership: Private Category: building

Historical Use: Domestic

Current Use: Domestic

National Register of Historic Places Information

SHPO National Register Determination: Not Eligible

Notes on National Register Status:

Other Designation:

Property Description

Construction Date: C. 1940s Commercial Form: Stories: 1 story

Alteration Date: Historic Core Shape: L

Roof Features

Shape: cross gable

Materials: composition shingle

Porch Features

Porch Width: facade

Shape: shed

Construction Method: frame

Exterior Walls: asbestos shingle

Foundation: brick

Significant Architectural Features:

Square wood supports; wood panel door w fixed lights; 6/6 dhs windows, paired; 2 brick chimneys, front slope and end exterior; end gable addition

Alterations: Some windows; addition

Architect(s)/Builder(s):

Historical Information

Historical Information:

Source of Information:

Digital Photo ID(s): 04531001.tif



Program Management

Recorded by: Brockington; Sheldon Owens

Date Recorded: 4/17/2017

Statewide Survey of Historic Properties
State Historic Preservation Office
South Carolina Department of Archives and History
8301 Parklane Rd.
Columbia, SC 29223-4905 (803) 896-6100

Control Number: U / 45 / 4532
Status County No Site No
Quad Name: Greer
Tax Map No.: G010000200301

Intensive Documentation Form

Identification

Historic Name: Unidentified House

Common Name:

Address/Location: 1101 W Poinsett St

City: Greer

County: Greenville

Vicinity of:

Ownership: Private

Category: building

Historical Use: Domestic

Current Use: Domestic

National Register of Historic Places Information

SHPO National Register Determination: Not Eligible

Notes on National Register Status:

Other Designation:

Property Description

Construction Date: C. 1950s

Commercial Form:

Stories: 1 story

Alteration Date:

Historic Core Shape: rectangular

Roof Features

Porch Features

Shape: gable, lateral

Porch Width: facade

Materials: composition shingle

Shape: partially engaged

Construction Method: frame

Exterior Walls: brick veneer

Foundation: not visible

Significant Architectural Features:

Square wood supports; wood panel door; gable dormer; 6/6 dhs windows in 2s and 3s; brick chimney in rear slope

Alterations:

Architect(s)/Builder(s):

Historical Information

Historical Information:

Source of Information:

Digital Photo ID(s): 04532001.tif



Program Management

Recorded by: Brockington; Sheldon Owens

Date Recorded: 4/17/2017

Statewide Survey of Historic Properties
State Historic Preservation Office
South Carolina Department of Archives and History
8301 Parklane Rd.
Columbia, SC 29223-4905 (803) 896-6100

Control Number: U / 45 / 4533
Status County No Site No
Quad Name: Greer
Tax Map No.: G010000200400

Intensive Documentation Form

Identification

Historic Name: Unidentified House

Common Name:

Address/Location: 1015 W Poinsett St

City: Greer County: Greenville

Vicinity of:

Ownership: Private Category: building

Historical Use: Domestic

Current Use: Domestic

National Register of Historic Places Information

SHPO National Register Determination: Not Eligible

Notes on National Register Status:

Other Designation:

Property Description

Construction Date: C. 1940s Commercial Form: Stories: 1 story

Alteration Date: Historic Core Shape: rectangular

Roof Features

Shape: gable, end to front

Materials: composition shingle

Porch Features

Porch Width: facade

Shape: gable

Construction Method: frame

Exterior Walls: synthetic siding

Foundation: brick

Significant Architectural Features:

Square wood supports, railing and wheelchair ramp; side and transom lights; decorative beam ends; paired windows; gable projections; brick chimney on ridge

Alterations: Windows; door; siding; ramp

Architect(s)/Builder(s):

Historical Information

Historical Information:

Source of Information:

Digital Photo ID(s): 04533001.tif



Program Management

Recorded by: Brockington; Sheldon Owens

Date Recorded: 4/17/2017

Statewide Survey of Historic Properties
State Historic Preservation Office
South Carolina Department of Archives and History
8301 Parklane Rd.
Columbia, SC 29223-4905 (803) 896-6100

Control Number: U / 45 / 4534
Status County No Site No
Quad Name: Greer
Tax Map No.: G010000200500

Intensive Documentation Form

Identification

Historic Name: Unidentified House

Common Name:

Address/Location: 1013 W Poinsett St

City: Greer

County: Greenville

Vicinity of:

Ownership: Private

Category: building

Historical Use: Domestic

Current Use: Domestic

National Register of Historic Places Information

SHPO National Register Determination: Not Eligible

Notes on National Register Status:

Other Designation:

Property Description

Construction Date: C. 1930s

Commercial Form:

Stories: 1 story

Alteration Date:

Historic Core Shape: rectangular

Roof Features

Porch Features

Shape: gable, lateral

Porch Width: full facade

Materials: composition shingle

Shape: partially engaged

Construction Method: frame

Exterior Walls: synthetic siding

Foundation: brick

Significant Architectural Features:

Stuccoed square supports and knee wall; wood panel door w fixed lights; eyebrow dormer; gable projections, one w entry w wood frame and fixed lights door and side and transom surround; 2 brick chimneys, front slope and ridge of projection; bay window, 6/6 dhs windows; decorative beam ends; large rear gable addition

Alterations: Siding; addition; porch

Architect(s)/Builder(s):

Historical Information

Historical Information:

Source of Information:

Digital Photo ID(s): 04534001.tif



Program Management

Recorded by: Brockington; Sheldon Owens

Date Recorded: 4/17/2017

Statewide Survey of Historic Properties
State Historic Preservation Office
South Carolina Department of Archives and History
8301 Parklane Rd.
Columbia, SC 29223-4905 (803) 896-6100

Control Number: U / 45 / 4535
Status County No Site No
Quad Name: Greer
Tax Map No.: G010000300101

Intensive Documentation Form

Identification

Historic Name: Unidentified House

Common Name:

Address/Location: 1011 W Poinsett St

City: Greer County: Greenville

Vicinity of:

Ownership: Private Category: building

Historical Use: Domestic

Current Use: Commerce/Trade

National Register of Historic Places Information

SHPO National Register Determination: Not Eligible

Notes on National Register Status:

Other Designation:

Property Description

Construction Date: C. 1940s Commercial Form: Stories: 1 story

Alteration Date: Historic Core Shape: rectangular

Roof Features

Shape: jerkinhead

Materials: composition shingle

Porch Features

Porch Width: entrance bay only

Shape: gable

Construction Method: frame

Exterior Walls: brick veneer

Foundation: not visible

Significant Architectural Features:

Tudor elements; round arch entry w decorative brick detailing; wood panel door w fixed lights, transom and side lights; side porch enclosed w modern windows; porte cochere on side; 9/1 dhs windows, 3s; brick chimney at end

Alterations: Porch

Architect(s)/Builder(s):

Historical Information

Historical Information:

Source of Information:

Digital Photo ID(s): 04535001.tif



Program Management

Recorded by: Brockington; Sheldon Owens

Date Recorded: 4/17/2017

Statewide Survey of Historic Properties
State Historic Preservation Office
South Carolina Department of Archives and History
8301 Parklane Rd.
Columbia, SC 29223-4905 (803) 896-6100

Control Number: U / 45 / 4536
Status County No Site No
Quad Name: Greer
Tax Map No.: G010000300200

Intensive Documentation Form

Identification

Historic Name: Hayes House

Common Name:

Address/Location: 1009 W Poinsett St

City: Greer

County: Greenville

Vicinity of:

Ownership: Private

Category: building

Historical Use: Domestic

Current Use: Domestic

National Register of Historic Places Information

SHPO National Register Determination: Not Eligible

Notes on National Register Status:

Other Designation:

Property Description

Construction Date: C. 1930

Commercial Form:

Stories: 1 story

Alteration Date:

Historic Core Shape: rectangular

Roof Features

Porch Features

Shape: gable, lateral

Porch Width: full facade

Materials: composition shingle

Shape: shed

Construction Method: frame

Exterior Walls: synthetic siding

Foundation: brick

Significant Architectural Features:

Battered wood posts atop brick piers and knee wall; decorative spindle brackets; wood panel door; gable dormer; decorative beam ends; 4/1 dhs windows, paired; brick chimney on ridge; large rear gable addition

Alterations: Siding; addition

Architect(s)/Builder(s):

Historical Information

Historical Information:

Source of Information: Current Owner

Digital Photo ID(s): 04536001.tif



Program Management

Recorded by: Brockington; Sheldon Owens

Date Recorded: 4/17/2017

Statewide Survey of Historic Properties
State Historic Preservation Office
South Carolina Department of Archives and History
8301 Parklane Rd.
Columbia, SC 29223-4905 (803) 896-6100

Control Number: U / 45 / 4537
Status County No Site No
Quad Name: Greer
Tax Map No.: G010000300300

Intensive Documentation Form

Identification

Historic Name: Unidentified House

Common Name:

Address/Location: 1007 W Poinsett St

City: Greer

County: Greenville

Vicinity of:

Ownership: Private

Category: building

Historical Use: Domestic

Current Use: Domestic

National Register of Historic Places Information

SHPO National Register Determination: Not Eligible

Notes on National Register Status:

Other Designation:

Property Description

Construction Date: C. 1940s

Commercial Form:

Stories: 1 story

Alteration Date:

Historic Core Shape: rectangular

Roof Features

Porch Features

Shape: gable, end to front

Porch Width: facade

Materials: composition shingle

Shape: gable

Construction Method: frame

Exterior Walls: synthetic siding

Foundation: brick

Significant Architectural Features:

Square wood and brick supports atop brick piers and knee wall; wood panel door w side lights; gable projections; paired windows; brick chimney in side slope

Alterations: Windows; porch; siding

Architect(s)/Builder(s):

Historical Information

Historical Information:

Source of Information:

Digital Photo ID(s): 04537001.tif



Program Management

Recorded by: Brockington; Sheldon Owens

Date Recorded: 4/17/2017

Statewide Survey of Historic Properties
State Historic Preservation Office
South Carolina Department of Archives and History
8301 Parklane Rd.
Columbia, SC 29223-4905 (803) 896-6100

Control Number: U / 45 / 4538
Status County No Site No
Quad Name: Greer
Tax Map No.: G010000300400

Intensive Documentation Form

Identification

Historic Name: Unidentified House

Common Name:

Address/Location: 1005 W Poinsett St

City: Greer

County: Greenville

Vicinity of:

Ownership: Private

Category: building

Historical Use: Domestic

Current Use: Domestic

National Register of Historic Places Information

SHPO National Register Determination: Not Eligible

Notes on National Register Status:

Other Designation:

Property Description

Construction Date: C. 1950

Commercial Form:

Stories: 1 story

Alteration Date:

Historic Core Shape: rectangular

Roof Features

Porch Features

Shape: gable, lateral

Porch Width: facade

Materials: composition shingle

Shape: shed

Construction Method: frame

Exterior Walls: brick veneer

Foundation: not visible

Significant Architectural Features:

Decorative metal supports and railing; wood panel door w fixed lights; windows in 2s and 3s; brick chimney in rear slope; rear gable addition

Alterations: Windows; addition

Architect(s)/Builder(s):

Historical Information

Historical Information:

Source of Information:

Digital Photo ID(s): 04538001.tif



Program Management

Recorded by: Brockington; Sheldon Owens

Date Recorded: 4/17/2017

Statewide Survey of Historic Properties
State Historic Preservation Office
South Carolina Department of Archives and History
8301 Parklane Rd.
Columbia, SC 29223-4905 (803) 896-6100

Control Number: U / 45 / 4539
Status County No Site No
Quad Name: Greer
Tax Map No.: G010000300500

Intensive Documentation Form

Identification

Historic Name: Unidentified House

Common Name:

Address/Location: 1003 W Poinsett St

City: Greer

County: Greenville

Vicinity of:

Ownership: Private

Category: building

Historical Use: Domestic

Current Use: Domestic

National Register of Historic Places Information

SHPO National Register Determination: Not Eligible

Notes on National Register Status:

Other Designation:

Property Description

Construction Date: C. 1930s

Commercial Form:

Stories: 1 story

Alteration Date:

Historic Core Shape: rectangular

Roof Features

Porch Features

Shape: gable, end to front

Porch Width: facade

Materials: composition shingle

Shape: gable

Construction Method: frame

Exterior Walls: brick veneer

Foundation: not visible

Significant Architectural Features:

Square brick supports and knee wall; wood panel door w fixed lights and side lights; decorative beam ends; 8/1 dhs windows, paired; gable projections; brick chimney side exterior

Alterations: Some siding

Architect(s)/Builder(s):

Historical Information

Historical Information:

Source of Information:

Digital Photo ID(s): 04539001.tif



Program Management

Recorded by: Brockington; Sheldon Owens

Date Recorded: 4/17/2017

Statewide Survey of Historic Properties
State Historic Preservation Office
South Carolina Department of Archives and History
8301 Parklane Rd.
Columbia, SC 29223-4905 (803) 896-6100

Control Number: U / 45 / 4540
Status County No Site No
Quad Name: Greer
Tax Map No.: G010000300600

Intensive Documentation Form

Identification

Historic Name: Unidentified House

Common Name:

Address/Location: 1001 W Poinsett St

City: Greer

County: Greenville

Vicinity of:

Ownership: Private

Category: building

Historical Use: Domestic

Current Use: Religion

National Register of Historic Places Information

SHPO National Register Determination: Not Eligible

Notes on National Register Status:

Other Designation:

Property Description

Construction Date: C. 1940

Commercial Form:

Stories: 1 story

Alteration Date:

Historic Core Shape: rectangular

Roof Features

Porch Features

Shape: gable, end to front

Porch Width: facade and left elevation

Materials: composition shingle

Shape: gable

Construction Method: frame

Exterior Walls: synthetic siding

Foundation: brick

Significant Architectural Features:

Coupled synthetic fluted supports atop brick piers; wood panel door; front and side facing gables on porch roof; decorative beam ends and brackets; stained glass window w cross in gable end; gable projections; paired windows

Alterations: Windows; siding; porch

Architect(s)/Builder(s):

Historical Information

Historical Information:

Source of Information:

Digital Photo ID(s): 04540001.tif



Program Management

Recorded by: Brockington; Sheldon Owens

Date Recorded: 4/17/2017

Statewide Survey of Historic Properties
State Historic Preservation Office
South Carolina Department of Archives and History
8301 Parklane Rd.
Columbia, SC 29223-4905 (803) 896-6100

Control Number: U / 45 / 4541
Status County No Site No
Quad Name: Greer
Tax Map No.: G009000100100

Intensive Documentation Form

Identification

Historic Name: Unidentified House

Common Name:

Address/Location: 919 W Poinsett St

City: Greer County: Greenville

Vicinity of:

Ownership: Private Category: building

Historical Use: Domestic

Current Use: Commerce/Trade

National Register of Historic Places Information

SHPO National Register Determination: Not Eligible

Notes on National Register Status:

Other Designation:

Property Description

Construction Date: C. 1940 Commercial Form: Stories: 1 story

Alteration Date: Historic Core Shape: rectangular

Roof Features

Shape: gable, end to front

Materials: other metal

Porch Features

Porch Width: facade and right elevation

Shape: gable

Construction Method: frame

Exterior Walls: brick veneer

Foundation: not visible

Significant Architectural Features:

Battered wood posts atop brick piers and knee walls; exposed rafters; decorative beam ends and brackets; gable projections, one w entry and wood panel door w fixed lights; 2 brick chimneys on side exterior

Alterations: Windows

Architect(s)/Builder(s):

Historical Information

Historical Information:

Source of Information:

Digital Photo ID(s): 04541001.tif



Program Management

Recorded by: Brockington; Sheldon Owens

Date Recorded: 4/17/2017

Statewide Survey of Historic Properties
State Historic Preservation Office
South Carolina Department of Archives and History
8301 Parklane Rd.
Columbia, SC 29223-4905 (803) 896-6100

Control Number: U / 45 / 4542
Status County No Site No
Quad Name: Greer
Tax Map No.: G014000401700

Intensive Documentation Form

Identification

Historic Name: Unidentified House

Common Name:

Address/Location: 131 Forest St

City: Greer County: Greenville

Vicinity of:

Ownership: Private Category: building

Historical Use: Domestic

Current Use: Domestic

National Register of Historic Places Information

SHPO National Register Determination: Not Eligible

Notes on National Register Status:

Other Designation:

Property Description

Construction Date: C. 1920s Commercial Form: Stories: 1 story

Alteration Date: Historic Core Shape: T

Roof Features

Shape: cross gable

Materials: composition shingle

Porch Features

Porch Width: facade and left elevation

Shape: hip

Construction Method: frame

Exterior Walls: synthetic siding

Foundation: brick pier with fill

Significant Architectural Features:

Decorative metal supports and railing; wood panel door w fan light; 3 part focal window; gable dormer and rear projections; some siding is stuccoed

Alterations: Windows; siding

Architect(s)/Builder(s):

Historical Information

Historical Information:

Source of Information:

Digital Photo ID(s): 04542001.tif



Program Management

Recorded by: Brockington; Sheldon Owens

Date Recorded: 4/21/2017

Statewide Survey of Historic Properties
State Historic Preservation Office
South Carolina Department of Archives and History
8301 Parklane Rd.
Columbia, SC 29223-4905 (803) 896-6100

Control Number: U / 45 / 4543
Status County No Site No
Quad Name: Greer
Tax Map No.: G014000406900

Intensive Documentation Form

Identification

Historic Name: Unidentified House

Common Name:

Address/Location: 117 Forest St

City: Greer

County: Greenville

Vicinity of:

Ownership: Private

Category: building

Historical Use: Domestic

Current Use: Domestic

National Register of Historic Places Information

SHPO National Register Determination: Not Eligible

Notes on National Register Status:

Other Designation:

Property Description

Construction Date: C. 1940s

Commercial Form:

Stories: 1 story

Alteration Date:

Historic Core Shape: rectangular

Roof Features

Porch Features

Shape: gable, lateral

Porch Width: entrance bay only

Materials: composition shingle

Shape: gable

Construction Method: frame

Exterior Walls: synthetic siding

Foundation: brick

Significant Architectural Features:

Decorative metal supports and railing; wood panel door w fixed lights; 6/6 dhs windows; brick chimney centered in front slope

Alterations: Siding

Architect(s)/Builder(s):

Historical Information

Historical Information:

Source of Information:

Digital Photo ID(s): 04543001.tif



Program Management

Recorded by: Brockington; Sheldon Owens

Date Recorded: 4/21/2017

Statewide Survey of Historic Properties
State Historic Preservation Office
South Carolina Department of Archives and History
8301 Parklane Rd.
Columbia, SC 29223-4905 (803) 896-6100

Control Number: U / 45 / 4544
Status County No Site No
Quad Name: Greer
Tax Map No.: G014000402300

Intensive Documentation Form

Identification

Historic Name: Unidentified House

Common Name:

Address/Location: 119 Forest St

City: Greer

County: Greenville

Vicinity of:

Ownership: Private

Category: building

Historical Use: Domestic

Current Use: Domestic

National Register of Historic Places Information

SHPO National Register Determination: Not Eligible

Notes on National Register Status:

Other Designation:

Property Description

Construction Date: C. 1950

Commercial Form:

Stories: 1 story

Alteration Date:

Historic Core Shape: rectangular

Roof Features

Porch Features

Shape: gable, lateral

Porch Width: entrance bay only

Materials: composition shingle

Shape: shed

Construction Method: frame

Exterior Walls: synthetic siding

Foundation: brick

Significant Architectural Features:

Squared wood supports; wood panel door; focal window, 3/1 dhs windows, paired; gable projections; brick chimney centered on ridge

Alterations: Siding

Architect(s)/Builder(s):

Historical Information

Historical Information:

Source of Information:

Digital Photo ID(s): 04544001.tif



Program Management

Recorded by: Brockington; Sheldon Owens

Date Recorded: 4/21/2017

Statewide Survey of Historic Properties
State Historic Preservation Office
South Carolina Department of Archives and History
8301 Parklane Rd.
Columbia, SC 29223-4905 (803) 896-6100

Control Number: U / 45 / 4545
Status County No Site No
Quad Name: Greer
Tax Map No.: G014000308000

Intensive Documentation Form

Identification

Historic Name: Unidentified House

Common Name:

Address/Location: 116 Forest St

City: Greer

County: Greenville

Vicinity of:

Ownership: Private

Category: building

Historical Use: Domestic

Current Use: Domestic

National Register of Historic Places Information

SHPO National Register Determination: Not Eligible

Notes on National Register Status:

Other Designation:

Property Description

Construction Date: C. 1930s

Commercial Form:

Stories: 1 story

Alteration Date:

Historic Core Shape: rectangular

Roof Features

Porch Features

Shape: hip

Porch Width: facade

Materials: composition shingle

Shape: hip

Construction Method: frame

Exterior Walls: synthetic siding

Foundation: brick pier with fill

Significant Architectural Features:

Decorative metal supports and railing, corner of porch enclosed; hip dormer; gable projections; 3 part focal window, 2/2 dhs windows, paired; side and rear hip additions

Alterations: Porch; door; siding; additions

Architect(s)/Builder(s):

Historical Information

Historical Information:

Source of Information:

Digital Photo ID(s): 04545001.tif



Program Management

Recorded by: Brockington; Sheldon Owens

Date Recorded: 4/21/2017

Statewide Survey of Historic Properties
State Historic Preservation Office
South Carolina Department of Archives and History
8301 Parklane Rd.
Columbia, SC 29223-4905 (803) 896-6100

Control Number: U / 45 / 4546
Status County No Site No
Quad Name: Greer
Tax Map No.: G014000308100

Intensive Documentation Form

Identification

Historic Name: Unidentified House

Common Name:

Address/Location: 118 Forest St

City: Greer

County: Greenville

Vicinity of:

Ownership: Private

Category: building

Historical Use: Domestic

Current Use: Domestic

National Register of Historic Places Information

SHPO National Register Determination: Not Eligible

Notes on National Register Status:

Other Designation:

Property Description

Construction Date: C. 1930s

Commercial Form:

Stories: 1 story

Alteration Date:

Historic Core Shape: square

Roof Features

Porch Features

Shape: gable, lateral

Porch Width: facade

Materials: composition shingle

Shape: engaged

Construction Method: frame

Exterior Walls: asbestos shingle

Foundation: brick

Significant Architectural Features:

Grouped square wood supports w lattice detailing and decorative metal railing; wood panel door w fixed lights; 3 part focal window, 6/6 dhs windows; gable projection; brick chimney on ridge

Alterations:

Architect(s)/Builder(s):

Historical Information

Historical Information:

Source of Information:

Digital Photo ID(s): 04546001.tif



Program Management

Recorded by: Brockington; Sheldon Owens

Date Recorded: 4/21/2017

Statewide Survey of Historic Properties
State Historic Preservation Office
South Carolina Department of Archives and History
8301 Parklane Rd.
Columbia, SC 29223-4905 (803) 896-6100

Control Number: U / 45 / 4547
Status County No Site No
Quad Name: Greer
Tax Map No.: G014000402300

Intensive Documentation Form

Identification

Historic Name: Unidentified House

Common Name:

Address/Location: 121 Forest St

City: Greer

County: Greenville

Vicinity of:

Ownership: Private

Category: building

Historical Use: Domestic

Current Use: Domestic

National Register of Historic Places Information

SHPO National Register Determination: Not Eligible

Notes on National Register Status:

Other Designation:

Property Description

Construction Date: C. 1930s

Commercial Form:

Stories: 1 story

Alteration Date:

Historic Core Shape: square

Roof Features

Porch Features

Shape: gable, end to front

Porch Width: facade

Materials: composition shingle

Shape: engaged

Construction Method: frame

Exterior Walls: synthetic siding

Foundation: brick pier with fill

Significant Architectural Features:

Square wood supports and railing; wood panel door; focal window; 2/2 dhs windows; brick chimney in side slope

Alterations: Siding

Architect(s)/Builder(s):

Historical Information

Historical Information:

Source of Information:

Digital Photo ID(s): 04547001.tif



Program Management

Recorded by: Brockington; Sheldon Owens

Date Recorded: 4/21/2017

Statewide Survey of Historic Properties
State Historic Preservation Office
South Carolina Department of Archives and History
8301 Parklane Rd.
Columbia, SC 29223-4905 (803) 896-6100

Control Number: U / 45 / 4548
Status County No Site No
Quad Name: Greer
Tax Map No.: G014000402200

Intensive Documentation Form

Identification

Historic Name: Unidentified House

Common Name:

Address/Location: 123 Forest St

City: Greer

County: Greenville

Vicinity of:

Ownership: Private

Category: building

Historical Use: Domestic

Current Use: Domestic

National Register of Historic Places Information

SHPO National Register Determination: Not Eligible

Notes on National Register Status:

Other Designation:

Property Description

Construction Date: C. 1940s

Commercial Form:

Stories: 1 story

Alteration Date:

Historic Core Shape: rectangular

Roof Features

Porch Features

Shape: gable, lateral

Porch Width: facade

Materials: composition shingle

Shape: shed

Construction Method: frame

Exterior Walls: synthetic siding

Foundation: brick pier with fill

Significant Architectural Features:

Decorative metal supports and railing; wood door w fixed lights; 3 part focal window, 6/6 dhs windows, paired; brick chimney on ridge; end gable addition

Alterations: Siding; addition

Architect(s)/Builder(s):

Historical Information

Historical Information:

Source of Information:

Digital Photo ID(s): 04548001.tif



Program Management

Recorded by: Brockington; Sheldon Owens

Date Recorded: 4/21/2017

Statewide Survey of Historic Properties
State Historic Preservation Office
South Carolina Department of Archives and History
8301 Parklane Rd.
Columbia, SC 29223-4905 (803) 896-6100

Control Number: U / 45 / 4549
Status County No Site No
Quad Name: Greer
Tax Map No.: G014000308300

Intensive Documentation Form

Identification

Historic Name: Unidentified House

Common Name:

Address/Location: 124 Forest St

City: Greer

County: Greenville

Vicinity of:

Ownership: Private

Category: building

Historical Use: Domestic

Current Use: Domestic

National Register of Historic Places Information

SHPO National Register Determination: Not Eligible

Notes on National Register Status:

Other Designation:

Property Description

Construction Date: C. 1920s

Commercial Form:

Stories: 1 story

Alteration Date:

Historic Core Shape: square

Roof Features

Porch Features

Shape: hip

Porch Width: facade and right elevation

Materials: composition shingle

Shape: hip

Construction Method: frame

Exterior Walls: synthetic siding

Foundation: brick pier with fill

Significant Architectural Features:

Decorative metal supports and railing, corner of porch enclosed; portion of siding brick veneer; brick chimney side slope; gable dormers; 3 part focal window, 2/2 dhs windows, paired; rear gable addition

Alterations:

Siding; addition; door; porch

Architect(s)/Builder(s):

Historical Information

Historical Information:

Source of Information:

Digital Photo ID(s): 04549001.tif



Program Management

Recorded by: Brockington; Sheldon Owens

Date Recorded: 4/21/2017

Statewide Survey of Historic Properties
State Historic Preservation Office
South Carolina Department of Archives and History
8301 Parklane Rd.
Columbia, SC 29223-4905 (803) 896-6100

Control Number: U / 45 / 4550
Status County No Site No
Quad Name: Greer
Tax Map No.: G014000308500

Intensive Documentation Form

Identification

Historic Name: Unidentified House

Common Name:

Address/Location: 128 Forest St

City: Greer

County: Greenville

Vicinity of:

Ownership: Private

Category: building

Historical Use: Domestic

Current Use: Domestic

National Register of Historic Places Information

SHPO National Register Determination: Not Eligible

Notes on National Register Status:

Other Designation:

Property Description

Construction Date: C. 1930s

Commercial Form:

Stories: 1 story

Alteration Date:

Historic Core Shape: rectangular

Roof Features

Porch Features

Shape: gable, end to front

Porch Width: facade

Materials: composition shingle

Shape: engaged

Construction Method: frame

Exterior Walls: asbestos shingle

Foundation: brick pier with fill

Significant Architectural Features:

Square wood supports and railing; wood panel door; exposed rafters; 2/2 dhs windows, paired

Alterations:

Architect(s)/Builder(s):

Historical Information

Historical Information:

Source of Information:

Digital Photo ID(s): 04550001.tif



Program Management

Recorded by: Brockington; Sheldon Owens

Date Recorded: 4/21/2017

Statewide Survey of Historic Properties
State Historic Preservation Office
South Carolina Department of Archives and History
8301 Parklane Rd.
Columbia, SC 29223-4905 (803) 896-6100

Control Number: U / 45 / 4551
Status County No Site No
Quad Name: Greer
Tax Map No.: G014000308500

Intensive Documentation Form

Identification

Historic Name: Unidentified House

Common Name:

Address/Location: 130 Forest St

City: Greer

County: Greenville

Vicinity of:

Ownership: Private

Category: building

Historical Use: Domestic

Current Use: Domestic

National Register of Historic Places Information

SHPO National Register Determination: Not Eligible

Notes on National Register Status:

Other Designation:

Property Description

Construction Date: C. 1950s

Commercial Form:

Stories: 1 story

Alteration Date:

Historic Core Shape: rectangular

Roof Features

Porch Features

Shape: gable, lateral

Porch Width: facade

Materials: composition shingle

Shape: shed

Construction Method: frame

Exterior Walls: asbestos shingle

Foundation: brick

Significant Architectural Features:

Decorative metal supports and railing w awning porch roof; wood door w fixed lights; 3 part focal window, 2/2 dhs windows, paired; open corner car port w entry; brick chimney in rear slope; rear shed addition

Alterations: Addition

Architect(s)/Builder(s):

Historical Information

Historical Information:

Source of Information:

Digital Photo ID(s): 04551001.tif



Program Management

Recorded by: Brockington; Sheldon Owens

Date Recorded: 4/21/2017

Statewide Survey of Historic Properties
State Historic Preservation Office
South Carolina Department of Archives and History
8301 Parklane Rd.
Columbia, SC 29223-4905 (803) 896-6100

Control Number: U / 45 / 4552
Status County No Site No
Quad Name: Greer
Tax Map No.: G014000308600

Intensive Documentation Form

Identification

Historic Name: Unidentified House

Common Name:

Address/Location: 134 Forest St

City: Greer County: Greenville

Vicinity of:

Ownership: Private Category: building

Historical Use: Domestic

Current Use: Domestic

National Register of Historic Places Information

SHPO National Register Determination: Not Eligible

Notes on National Register Status:

Other Designation:

Property Description

Construction Date: C. 1930s Commercial Form: Stories: 1 story

Alteration Date: Historic Core Shape: rectangular

Roof Features

Porch Features

Shape: gable, end to front

Porch Width: facade

Materials: composition shingle

Shape: gable

Construction Method: frame

Exterior Walls: synthetic siding

Foundation: brick pier with fill

Significant Architectural Features:

Square wood supports; 6/6 dhs windows; rear gable addition; brick chimney in either side slope and end of addition

Alterations: Some windows; door; siding; addition

Architect(s)/Builder(s):

Historical Information

Historical Information:

Source of Information:

Digital Photo ID(s): 04552001.tif



Program Management

Recorded by: Brockington; Sheldon Owens

Date Recorded: 4/21/2017

Statewide Survey of Historic Properties
State Historic Preservation Office
South Carolina Department of Archives and History
8301 Parklane Rd.
Columbia, SC 29223-4905 (803) 896-6100

Control Number: U / 45 / 4553
Status County No Site No
Quad Name: Greer
Tax Map No.: G014000401500

Intensive Documentation Form

Identification

Historic Name: Unidentified House

Common Name:

Address/Location: 137 Forest St

City: Greer

County: Greenville

Vicinity of:

Ownership: Private

Category: building

Historical Use: Domestic

Current Use: Domestic

National Register of Historic Places Information

SHPO National Register Determination: Not Eligible

Notes on National Register Status:

Other Designation:

Property Description

Construction Date: C. 1930s

Commercial Form:

Stories: 1 story

Alteration Date:

Historic Core Shape: rectangular

Roof Features

Porch Features

Shape: gable, end to front

Porch Width: facade

Materials: composition shingle

Shape: gable

Construction Method: frame

Exterior Walls: brick veneer

Foundation: not visible

Significant Architectural Features:

Square wood supports, screened and extended around corner w metal awning; wood door w fixed lights; 4/1 dhs windows

Alterations:

Siding; porch

Architect(s)/Builder(s):

Historical Information

Historical Information:

Source of Information:

Digital Photo ID(s): 04553001.tif



Program Management

Recorded by: Brockington; Sheldon Owens

Date Recorded: 4/21/2017

Statewide Survey of Historic Properties
State Historic Preservation Office
South Carolina Department of Archives and History
8301 Parklane Rd.
Columbia, SC 29223-4905 (803) 896-6100

Control Number: U / 45 / 4554
Status County No Site No
Quad Name: Greer
Tax Map No.: G014000308800

Intensive Documentation Form

Identification

Historic Name: Unidentified House

Common Name:

Address/Location: 140 Forest St

City: Greer

County: Greenville

Vicinity of:

Ownership: Private

Category: building

Historical Use: Domestic

Current Use: Domestic

National Register of Historic Places Information

SHPO National Register Determination: Not Eligible

Notes on National Register Status:

Other Designation:

Property Description

Construction Date: C. 1930s

Commercial Form:

Stories: 1 story

Alteration Date:

Historic Core Shape: rectangular

Roof Features

Porch Features

Shape: gable, lateral

Porch Width: facade

Materials: composition shingle

Shape: shed

Construction Method: frame

Exterior Walls: asbestos shingle

Foundation: stuccoed masonry

Significant Architectural Features:

Decorative metal supports and railing; wood panel door w fixed lights; 6/6 dhs windows; rear gable addition

Alterations: Addition

Architect(s)/Builder(s):

Historical Information

Historical Information:

Source of Information:

Digital Photo ID(s): 04554001.tif



Program Management

Recorded by: Brockington; Sheldon Owens

Date Recorded: 4/21/2017

Statewide Survey of Historic Properties
State Historic Preservation Office
South Carolina Department of Archives and History
8301 Parklane Rd.
Columbia, SC 29223-4905 (803) 896-6100

Control Number: U / 45 / 4555
Status County No Site No
Quad Name: Greer
Tax Map No.: G014000401400

Intensive Documentation Form

Identification

Historic Name: Unidentified House

Common Name:

Address/Location: 139 Forest St

City: Greer

County: Greenville

Vicinity of:

Ownership: Private

Category: building

Historical Use: Domestic

Current Use: Domestic

National Register of Historic Places Information

SHPO National Register Determination: Not Eligible

Notes on National Register Status:

Other Designation:

Property Description

Construction Date: C. 1920s

Commercial Form:

Stories: 1 story

Alteration Date:

Historic Core Shape: square

Roof Features

Porch Features

Shape: hip

Porch Width: facade and left elevation

Materials: composition shingle

Shape: hip

Construction Method: frame

Exterior Walls: synthetic siding

Foundation: not visible

Significant Architectural Features:

Decorative metal supports and railing, side of porch lowered to poured concrete slab; lower portion of siding brick veneer; gable dormer; 2/2 dhs windows, paired

Alterations:

Siding; porch; door

Architect(s)/Builder(s):

Historical Information

Historical Information:

Source of Information:

Digital Photo ID(s): 04555001.tif



Program Management

Recorded by: Brockington; Sheldon Owens

Date Recorded: 4/21/2017

Statewide Survey of Historic Properties
State Historic Preservation Office
South Carolina Department of Archives and History
8301 Parklane Rd.
Columbia, SC 29223-4905 (803) 896-6100

Control Number: U / 45 / 4556
Status County No Site No
Quad Name: Greer
Tax Map No.: G014000308900

Intensive Documentation Form

Identification

Historic Name: Unidentified House

Common Name:

Address/Location: 102 Tremont Ave

City: Greer

County: Greenville

Vicinity of:

Ownership: Private

Category: building

Historical Use: Domestic

Current Use: Domestic

National Register of Historic Places Information

SHPO National Register Determination: Not Eligible

Notes on National Register Status:

Other Designation:

Property Description

Construction Date: C. 1930s

Commercial Form:

Stories: 1 story

Alteration Date:

Historic Core Shape: rectangular

Roof Features

Porch Features

Shape: gable, lateral

Porch Width: facade

Materials: composition shingle

Shape: shed

Construction Method: frame

Exterior Walls: synthetic siding

Foundation: brick pier with fill

Significant Architectural Features:

Square wood supports; wood panel doors; side entry; brick chimney on ridge

Alterations:

Windows; siding

Architect(s)/Builder(s):

Historical Information

Historical Information:

Source of Information:

Digital Photo ID(s): 04556001.tif



Program Management

Recorded by: Brockington; Sheldon Owens

Date Recorded: 4/21/2017

Statewide Survey of Historic Properties
State Historic Preservation Office
South Carolina Department of Archives and History
8301 Parklane Rd.
Columbia, SC 29223-4905 (803) 896-6100

Control Number: U / 45 / 4557
Status County No Site No
Quad Name: Greer
Tax Map No.: G014000305800

Intensive Documentation Form

Identification

Historic Name: Unidentified House

Common Name:

Address/Location: 100 Tremont Ave

City: Greer

County: Greenville

Vicinity of:

Ownership: Private

Category: building

Historical Use: Domestic

Current Use: Domestic

National Register of Historic Places Information

SHPO National Register Determination: Not Eligible

Notes on National Register Status:

Other Designation:

Property Description

Construction Date: C. 1930s

Commercial Form:

Stories: 1 story

Alteration Date:

Historic Core Shape: rectangular

Roof Features

Porch Features

Shape: gable, lateral

Porch Width: facade

Materials: composition shingle

Shape: shed

Construction Method: frame

Exterior Walls: synthetic siding

Foundation: brick pier with fill

Significant Architectural Features:

Square wood supports and railing; wood panel door w fixed light; brick chimney on ridge

Alterations:

Windows; siding

Architect(s)/Builder(s):

Historical Information

Historical Information:

Source of Information:

Digital Photo ID(s): 04557001.tif



Program Management

Recorded by: Brockington; Sheldon Owens

Date Recorded: 4/21/2017

Statewide Survey of Historic Properties
State Historic Preservation Office
South Carolina Department of Archives and History
8301 Parklane Rd.
Columbia, SC 29223-4905 (803) 896-6100

Control Number: U / 45 / 4558
Status County No Site No
Quad Name: Greer
Tax Map No.: G014000305900

Intensive Documentation Form

Identification

Historic Name: Unidentified House

Common Name:

Address/Location: 103 Tremont Ave

City: Greer County: Greenville

Vicinity of:

Ownership: Private Category: building

Historical Use: Domestic

Current Use: Domestic

National Register of Historic Places Information

SHPO National Register Determination: Not Eligible

Notes on National Register Status:

Other Designation:

Property Description

Construction Date: C. 1930 Commercial Form: Stories: 1 story

Alteration Date: Historic Core Shape: rectangular

Roof Features

Porch Features

Shape: gable, end to front

Porch Width: facade

Materials: composition shingle

Shape: shed

Construction Method: frame

Exterior Walls: synthetic siding

Foundation: brick pier with fill

Significant Architectural Features:

Shotgun; square wood supports and railing; exposed rafters; brick chimney centered on ridge; side entry

Alterations: Windows; doors; siding

Architect(s)/Builder(s):

Historical Information

Historical Information:

Source of Information:

Digital Photo ID(s): 04558001.tif



Program Management

Recorded by: Brockington; Sheldon Owens

Date Recorded: 4/21/2017

Statewide Survey of Historic Properties
State Historic Preservation Office
South Carolina Department of Archives and History
8301 Parklane Rd.
Columbia, SC 29223-4905 (803) 896-6100

Control Number: U / 45 / 4559
Status County No Site No
Quad Name: Greer
Tax Map No.: G014000304000

Intensive Documentation Form

Identification

Historic Name: Unidentified House

Common Name:

Address/Location: 108 Spring St

City: Greer

County: Greenville

Vicinity of:

Ownership: Private

Category: building

Historical Use: Domestic

Current Use: Domestic

National Register of Historic Places Information

SHPO National Register Determination: Not Eligible

Notes on National Register Status:

Other Designation:

Property Description

Construction Date: C. 1920

Commercial Form:

Stories: 1 story

Alteration Date:

Historic Core Shape: square

Roof Features

Porch Features

Shape: hip

Porch Width: facade

Materials: composition shingle

Shape: hip

Construction Method: frame

Exterior Walls: synthetic siding

Foundation: brick pier with fill

Significant Architectural Features:

Decorative metal supports and railing atop brick piers; hip dormer; exposed rafters; brick chimney in side slope; 2/2 dhs windows; rear hip and shed additions

Alterations: Door; siding; additions

Architect(s)/Builder(s):

Historical Information

Historical Information:

Source of Information:

Digital Photo ID(s): 04559001.tif



Program Management

Recorded by: Brockington; Sheldon Owens

Date Recorded: 4/21/2017

Statewide Survey of Historic Properties
State Historic Preservation Office
South Carolina Department of Archives and History
8301 Parklane Rd.
Columbia, SC 29223-4905 (803) 896-6100

Control Number: U / 45 / 4560
Status County No Site No
Quad Name: Greer
Tax Map No.: G014000304200

Intensive Documentation Form

Identification

Historic Name: Unidentified House

Common Name:

Address/Location: 112 Spring St

City: Greer County: Greenville

Vicinity of:

Ownership: Private Category: building

Historical Use: Domestic

Current Use: Domestic

National Register of Historic Places Information

SHPO National Register Determination: Not Eligible

Notes on National Register Status:

Other Designation:

Property Description

Construction Date: C. 1930s Commercial Form: Stories: 1 story

Alteration Date: Historic Core Shape: rectangular

Roof Features

Porch Features

Shape: gable, end to front

Porch Width: facade

Materials: composition shingle

Shape: gable

Construction Method: frame

Exterior Walls: asbestos shingle

Foundation: brick pier with fill

Significant Architectural Features:

Square wood supports and railing; side shed addition

Alterations: Windows; addition

Architect(s)/Builder(s):

Historical Information

Historical Information:

Source of Information:

Digital Photo ID(s): 04560001.tif



Program Management

Recorded by: Brockington; Sheldon Owens

Date Recorded: 4/21/2017

Statewide Survey of Historic Properties
State Historic Preservation Office
South Carolina Department of Archives and History
8301 Parklane Rd.
Columbia, SC 29223-4905 (803) 896-6100

Control Number: U / 45 / 4561
Status County No Site No
Quad Name: Greer
Tax Map No.: G014000309200

Intensive Documentation Form

Identification

Historic Name: Unidentified House

Common Name:

Address/Location: 116 Spring St

City: Greer County: Greenville

Vicinity of:

Ownership: Private Category: building

Historical Use: Domestic

Current Use: Domestic

National Register of Historic Places Information

SHPO National Register Determination: Not Eligible

Notes on National Register Status:

Other Designation:

Property Description

Construction Date: C. 1950 Commercial Form: Stories: 1 story

Alteration Date: Historic Core Shape: rectangular

Roof Features

Porch Features

Shape: gable, lateral

Porch Width: facade

Materials: composition shingle

Shape: gable

Construction Method: frame

Exterior Walls: brick veneer

Foundation: not visible

Significant Architectural Features:

Square wood supports; wood panel door; 2/2 dhs windows, paired; brick chimney in front slope

Alterations:

Architect(s)/Builder(s):

Historical Information

Historical Information:

Source of Information:

Digital Photo ID(s): 04561001.tif



Program Management

Recorded by: Brockington; Sheldon Owens

Date Recorded: 4/21/2017

Statewide Survey of Historic Properties
State Historic Preservation Office
South Carolina Department of Archives and History
8301 Parklane Rd.
Columbia, SC 29223-4905 (803) 896-6100

Control Number: U / 45 / 4562
Status County No Site No
Quad Name: Greer
Tax Map No.: G014000304500

Intensive Documentation Form

Identification

Historic Name: Unidentified House

Common Name:

Address/Location: 118 Spring St

City: Greer

County: Greenville

Vicinity of:

Ownership: Private

Category: building

Historical Use: Domestic

Current Use: Domestic

National Register of Historic Places Information

SHPO National Register Determination: Not Eligible

Notes on National Register Status:

Other Designation:

Property Description

Construction Date: C. 1940

Commercial Form:

Stories: 1 story

Alteration Date:

Historic Core Shape: rectangular

Roof Features

Porch Features

Shape: gable, end to front

Porch Width: facade

Materials: composition shingle

Shape: gable

Construction Method: frame

Exterior Walls: brick veneer

Foundation: not visible

Significant Architectural Features:

Decorative metal supports and railing; wood panel door w fan light; focal window, 3/1 dhs windows, paired; brick chimney on ridge; rear gable addition

Alterations: Focal window; addition; siding

Architect(s)/Builder(s):

Historical Information

Historical Information:

Source of Information:

Digital Photo ID(s): 04562001.tif



Program Management

Recorded by: Brockington; Sheldon Owens

Date Recorded: 4/21/2017

Statewide Survey of Historic Properties
State Historic Preservation Office
South Carolina Department of Archives and History
8301 Parklane Rd.
Columbia, SC 29223-4905 (803) 896-6100

Control Number: U / 45 / 4563
Status County No Site No
Quad Name: Greer
Tax Map No.: G014000304501

Intensive Documentation Form

Identification

Historic Name: Unidentified House

Common Name:

Address/Location: 120 Spring St

City: Greer

County: Greenville

Vicinity of:

Ownership: Private

Category: building

Historical Use: Domestic

Current Use: Domestic

National Register of Historic Places Information

SHPO National Register Determination: Not Eligible

Notes on National Register Status:

Other Designation:

Property Description

Construction Date: C. 1920

Commercial Form:

Stories: 1 story

Alteration Date:

Historic Core Shape: square

Roof Features

Porch Features

Shape: pyramidal

Porch Width: facade

Materials: composition shingle

Shape: hip

Construction Method: frame

Exterior Walls: synthetic siding

Foundation: stuccoed masonry

Significant Architectural Features:

Decorative metal supports and railing; gable dormer; 6/6 dhs windows; rear gable addition

Alterations:

Door; siding; addition

Architect(s)/Builder(s):

Historical Information

Historical Information:

Source of Information:

Digital Photo ID(s): 04563001.tif



Program Management

Recorded by: Brockington; Sheldon Owens

Date Recorded: 4/21/2017

Statewide Survey of Historic Properties
State Historic Preservation Office
South Carolina Department of Archives and History
8301 Parklane Rd.
Columbia, SC 29223-4905 (803) 896-6100

Control Number: U / 45 / 4564
Status County No Site No
Quad Name: Greer
Tax Map No.: G014000306600

Intensive Documentation Form

Identification

Historic Name: Unidentified House

Common Name:

Address/Location: 117 Spring St

City: Greer County: Greenville

Vicinity of:

Ownership: Private Category: building

Historical Use: Domestic

Current Use: Domestic

National Register of Historic Places Information

SHPO National Register Determination: Not Eligible

Notes on National Register Status:

Other Designation:

Property Description

Construction Date: C. 1915 Commercial Form: Stories: 1 story

Alteration Date: Historic Core Shape: square

Roof Features

Porch Features

Shape: pyramidal

Porch Width: facade

Materials: composition shingle

Shape: hip

Construction Method: frame

Exterior Walls: synthetic siding

Foundation: stuccoed masonry

Significant Architectural Features:

Decorative metal supports and railing; gable dormer; 2/2 dhs windows; stuccoed chimney in front slope; rear gable addition

Alterations: Door; siding; addition

Architect(s)/Builder(s):

Historical Information

Historical Information:

Source of Information:

Digital Photo ID(s): 04564001.tif



Program Management

Recorded by: Brockington; Sheldon Owens

Date Recorded: 4/21/2017

Statewide Survey of Historic Properties
State Historic Preservation Office
South Carolina Department of Archives and History
8301 Parklane Rd.
Columbia, SC 29223-4905 (803) 896-6100

Control Number: U / 45 / 4565
Status County No Site No
Quad Name: Greer
Tax Map No.: G014000306500

Intensive Documentation Form

Identification

Historic Name: Unidentified House

Common Name:

Address/Location: 119 Spring St

City: Greer County: Greenville

Vicinity of:

Ownership: Private Category: building

Historical Use: Domestic

Current Use: Domestic

National Register of Historic Places Information

SHPO National Register Determination: Not Eligible

Notes on National Register Status:

Other Designation:

Property Description

Construction Date: C. 1920 Commercial Form: Stories: 1 story

Alteration Date: Historic Core Shape: T

Roof Features

Porch Features

Shape: cross gable

Porch Width: facade

Materials: composition shingle

Shape: hip

Construction Method: frame

Exterior Walls: asbestos shingle

Foundation: stuccoed masonry

Significant Architectural Features:

Decorative metal supports and railing; focal window, paired windows; rear gable projections and additions

Alterations: Some windows; door; addition

Architect(s)/Builder(s):

Historical Information

Historical Information:

Source of Information:

Digital Photo ID(s): 04565001.tif



Program Management

Recorded by: Brockington; Sheldon Owens

Date Recorded: 4/21/2017

Statewide Survey of Historic Properties
State Historic Preservation Office
South Carolina Department of Archives and History
8301 Parklane Rd.
Columbia, SC 29223-4905 (803) 896-6100

Control Number: U / 45 / 4566
Status County No Site No
Quad Name: Greer
Tax Map No.: G014000306300

Intensive Documentation Form

Identification

Historic Name: Unidentified House

Common Name:

Address/Location: 123 Spring St

City: Greer

County: Greenville

Vicinity of:

Ownership: Private

Category: building

Historical Use: Domestic

Current Use: Domestic

National Register of Historic Places Information

SHPO National Register Determination: Not Eligible

Notes on National Register Status:

Other Designation:

Property Description

Construction Date: C. 1920

Commercial Form:

Stories: 1 story

Alteration Date:

Historic Core Shape: square

Roof Features

Porch Features

Shape: pyramidal

Porch Width: facade

Materials: composition shingle

Shape: hip

Construction Method: frame

Exterior Walls: synthetic siding

Foundation: brick pier with fill

Significant Architectural Features:

Screened porch; brick chimney in front slope; 4/4 dhs windows, paired; rear shed addition

Alterations:

Porch; siding; addition

Architect(s)/Builder(s):

Historical Information

Historical Information:

Source of Information:

Digital Photo ID(s): 04566001.tif



Program Management

Recorded by: Brockington; Sheldon Owens

Date Recorded: 4/21/2017

Statewide Survey of Historic Properties
State Historic Preservation Office
South Carolina Department of Archives and History
8301 Parklane Rd.
Columbia, SC 29223-4905 (803) 896-6100

Control Number: U / 45 / 4567
Status County No Site No
Quad Name: Greer
Tax Map No.: G014000306200

Intensive Documentation Form

Identification

Historic Name: Unidentified House

Common Name:

Address/Location: 125 Spring St

City: Greer

County: Greenville

Vicinity of:

Ownership: Private

Category: building

Historical Use: Domestic

Current Use: Domestic

National Register of Historic Places Information

SHPO National Register Determination: Not Eligible

Notes on National Register Status:

Other Designation:

Property Description

Construction Date: C. 1940s

Commercial Form:

Stories: 1 story

Alteration Date:

Historic Core Shape: rectangular

Roof Features

Porch Features

Shape: gable, end to front

Porch Width: facade

Materials: composition shingle

Shape: gable

Construction Method: frame

Exterior Walls: synthetic siding

Foundation: brick pier with fill

Significant Architectural Features:

Porch enclosed; 6/6 dhs windows; cornice returns; brick chimney on ridge; side entry stoop; rear hip addition

Alterations: Porch; siding; addition

Architect(s)/Builder(s):

Historical Information

Historical Information:

Source of Information:

Digital Photo ID(s): 04567001.tif



Program Management

Recorded by: Brockington; Sheldon Owens

Date Recorded: 4/21/2017

Statewide Survey of Historic Properties
State Historic Preservation Office
South Carolina Department of Archives and History
8301 Parklane Rd.
Columbia, SC 29223-4905 (803) 896-6100

Control Number: U / 45 / 4568
Status County No Site No
Quad Name: Greer
Tax Map No.: G014000309300

Intensive Documentation Form

Identification

Historic Name: Unidentified House

Common Name:

Address/Location: 134 Spring St

City: Greer

County: Greenville

Vicinity of:

Ownership: Private

Category: building

Historical Use: Domestic

Current Use: Domestic

National Register of Historic Places Information

SHPO National Register Determination: Not Eligible

Notes on National Register Status:

Other Designation:

Property Description

Construction Date: C. 1940s

Commercial Form:

Stories: 1 story

Alteration Date:

Historic Core Shape: rectangular

Roof Features

Porch Features

Shape: gable, lateral

Porch Width: facade

Materials: composition shingle

Shape: shed

Construction Method: frame

Exterior Walls: brick veneer

Foundation: not visible

Significant Architectural Features:

Decorative metal supports; wood panel door w fan light; stepped brick chimney side exterior next to entry, within porch, 1 centered on ridge; decorative metal awnings w G; gable projections; focal window, 6/6 dhs windows, paired

Alterations: Windows

Architect(s)/Builder(s):

Historical Information

Historical Information:

Source of Information:

Digital Photo ID(s): 04568001.tif



Program Management

Recorded by: Brockington; Sheldon Owens

Date Recorded: 4/21/2017

Statewide Survey of Historic Properties
State Historic Preservation Office
South Carolina Department of Archives and History
8301 Parklane Rd.
Columbia, SC 29223-4905 (803) 896-6100

Control Number: U / 45 / 4569
Status County No Site No
Quad Name: Greer
Tax Map No.: G014000305100

Intensive Documentation Form

Identification

Historic Name: Unidentified House

Common Name:

Address/Location: 136 Spring St

City: Greer

County: Greenville

Vicinity of:

Ownership: Private

Category: building

Historical Use: Domestic

Current Use: Domestic

National Register of Historic Places Information

SHPO National Register Determination: Not Eligible

Notes on National Register Status:

Other Designation:

Property Description

Construction Date: C. 1950

Commercial Form:

Stories: 1 story

Alteration Date:

Historic Core Shape: rectangular

Roof Features

Porch Features

Shape: gable, lateral

Porch Width: facade

Materials: composition shingle

Shape: shed

Construction Method: frame

Exterior Walls: synthetic siding

Foundation: brick

Significant Architectural Features:

Square wood supports, screened; gable projections; paired windows; brick chimney centered on ridge; rear hip addition

Alterations: Windows; door; siding; addition

Architect(s)/Builder(s):

Historical Information

Historical Information:

Source of Information:

Digital Photo ID(s): 04569001.tif



Program Management

Recorded by: Brockington; Sheldon Owens

Date Recorded: 4/21/2017

Statewide Survey of Historic Properties
State Historic Preservation Office
South Carolina Department of Archives and History
8301 Parklane Rd.
Columbia, SC 29223-4905 (803) 896-6100

Control Number: U / 45 / 4570
Status County No Site No
Quad Name: Greer
Tax Map No.: G014000305201

Intensive Documentation Form

Identification

Historic Name: Unidentified House

Common Name:

Address/Location: 138 Spring St

City: Greer County: Greenville

Vicinity of:

Ownership: Private Category: building

Historical Use: Domestic

Current Use: Domestic

National Register of Historic Places Information

SHPO National Register Determination: Not Eligible

Notes on National Register Status:

Other Designation:

Property Description

Construction Date: C. 1950 Commercial Form: Stories: 1 story

Alteration Date: Historic Core Shape: rectangular

Roof Features

Shape: gable, lateral

Materials: composition shingle

Porch Features

Porch Width: facade

Shape: shed

Construction Method: frame

Exterior Walls: synthetic siding

Foundation: concrete block

Significant Architectural Features:

Decorative metal supports and railing; wood panel door; 6/6 dhs windows, paired; brick chimney centered in front slope

Alterations: Siding

Architect(s)/Builder(s):

Historical Information

Historical Information:

Source of Information:

Digital Photo ID(s): 04570001.tif



Program Management

Recorded by: Brockington; Sheldon Owens

Date Recorded: 4/21/2017

Statewide Survey of Historic Properties
State Historic Preservation Office
South Carolina Department of Archives and History
8301 Parklane Rd.
Columbia, SC 29223-4905 (803) 896-6100

Control Number: U / 45 / 4571
Status County No Site No
Quad Name: Greer
Tax Map No.: G014000305901

Intensive Documentation Form

Identification

Historic Name: Unidentified House

Common Name:

Address/Location: 135 Spring St

City: Greer

County: Greenville

Vicinity of:

Ownership: Private

Category: building

Historical Use: Domestic

Current Use: Domestic

National Register of Historic Places Information

SHPO National Register Determination: Not Eligible

Notes on National Register Status:

Other Designation:

Property Description

Construction Date: C. 1940s

Commercial Form:

Stories: 1 story

Alteration Date:

Historic Core Shape: square

Roof Features

Porch Features

Shape: gable, lateral

Porch Width: facade

Materials: composition shingle

Shape: shed

Construction Method: frame

Exterior Walls: synthetic siding

Foundation: brick pier with fill

Significant Architectural Features:

Decorative metal supports and railing; wood panel door; 3 part focal window, 2/2 dhs windows; brick chimney on ridge

Alterations: Siding

Architect(s)/Builder(s):

Historical Information

Historical Information:

Source of Information:

Digital Photo ID(s): 04571001.tif



Program Management

Recorded by: Brockington; Sheldon Owens

Date Recorded: 4/21/2017

Statewide Survey of Historic Properties
State Historic Preservation Office
South Carolina Department of Archives and History
8301 Parklane Rd.
Columbia, SC 29223-4905 (803) 896-6100

Control Number: U / 45 / 4572
Status County No Site No
Quad Name: Greer
Tax Map No.: G014000305902

Intensive Documentation Form

Identification

Historic Name: Unidentified House

Common Name:

Address/Location: 137 Spring St

City: Greer County: Greenville

Vicinity of:

Ownership: Private Category: building

Historical Use: Domestic

Current Use: Domestic

National Register of Historic Places Information

SHPO National Register Determination: Not Eligible

Notes on National Register Status:

Other Designation:

Property Description

Construction Date: C. 1940s Commercial Form: Stories: 1 story

Alteration Date: Historic Core Shape: square

Roof Features

Porch Features

Shape: gable, lateral

Porch Width: facade

Materials: composition shingle

Shape: shed

Construction Method: frame

Exterior Walls: synthetic siding

Foundation: concrete block

Significant Architectural Features:

Decorative metal supports and railing; wood panel door; brick chimney on ridge

Alterations: Windows; siding

Architect(s)/Builder(s):

Historical Information

Historical Information:

Source of Information:

Digital Photo ID(s): 04572001.tif



Program Management

Recorded by: Brockington; Sheldon Owens

Date Recorded: 4/21/2017

Statewide Survey of Historic Properties
State Historic Preservation Office
South Carolina Department of Archives and History
8301 Parklane Rd.
Columbia, SC 29223-4905 (803) 896-6100

Control Number: U / 45 / 4573
Status County No Site No
Quad Name: Greer
Tax Map No.: G014000405100

Intensive Documentation Form

Identification

Historic Name: Needmore Community Cemetery

Common Name:

Address/Location: 1564 Canteen Ave

City: Greer

County: Greenville

Vicinity of:

Ownership: Unknown/Other

Category: site

Historical Use: Funerary

Current Use: Funerary

National Register of Historic Places Information

SHPO National Register Determination: Not Eligible

Notes on National Register Status:

Other Designation:

Property Description

Construction Date:

Commercial Form:

Stories:

Alteration Date:

Historic Core Shape:

Roof Features

Porch Features

Shape:

Porch Width:

Materials:

Shape:

Construction Method:

Exterior Walls:

Foundation:

Significant Architectural Features:

Historically African American cemetery; approx 160 marked graves in general E to W direction; earliest identified 1908; granite, sandstone, marble and concrete; WWII and Korean War markers; on hill slope; common names: Foster, Smith, Sullivan, Thompson, Chaney, Morris, Mills

Alterations:

Architect(s)/Builder(s):

Historical Information

Historical Information:

Source of Information:

Digital Photo ID(s): 04573001.tif



Program Management

Recorded by: Brockington; Sheldon Owens

Date Recorded: 4/21/2017

Statewide Survey of Historic Properties
State Historic Preservation Office
South Carolina Department of Archives and History
8301 Parklane Rd.
Columbia, SC 29223-4905 (803) 896-6100

Control Number: U / 45 / 4574
Status County No Site No
Quad Name: Greer
Tax Map No.: G013000301000

Intensive Documentation Form

Identification

Historic Name: Unidentified House

Common Name:

Address/Location: 1010 W Poinsett St

City: Greer

County: Greenville

Vicinity of:

Ownership: Private

Category: building

Historical Use: Domestic

Current Use: Domestic

National Register of Historic Places Information

SHPO National Register Determination: Not Eligible

Notes on National Register Status:

Other Designation:

Property Description

Construction Date: C. 1920s

Commercial Form:

Stories: 1 story

Alteration Date:

Historic Core Shape: rectangular

Roof Features

Porch Features

Shape: hip

Porch Width: facade

Materials: composition shingle

Shape: partially engaged

Construction Method: frame

Exterior Walls: synthetic siding

Foundation: brick

Significant Architectural Features:

Square metal wrapped supports atop brick piers; porch roof and projections jerkinhead; 2 entries w wood panel doors w fixed lights; decorative beam ends; 4/1 dhs windows, paired; shed dormer; brick chimney end exterior, stuccoed chimney rear slope; rear gable addition

Alterations: Siding; addition

Architect(s)/Builder(s):

Historical Information

Historical Information:

Source of Information:

Digital Photo ID(s): 04574001.tif



Program Management

Recorded by: Brockington; Sheldon Owens

Date Recorded: 4/21/2017

Statewide Survey of Historic Properties
State Historic Preservation Office
South Carolina Department of Archives and History
8301 Parklane Rd.
Columbia, SC 29223-4905 (803) 896-6100

Control Number: U / 45 / 4575
Status County No Site No
Quad Name: Greer
Tax Map No.: G013000300900

Intensive Documentation Form

Identification

Historic Name: Unidentified House

Common Name:

Address/Location: 1008 W Poinsett St

City: Greer County: Greenville

Vicinity of:

Ownership: Private Category: building

Historical Use: Domestic

Current Use: Domestic

National Register of Historic Places Information

SHPO National Register Determination: Not Eligible

Notes on National Register Status:

Other Designation:

Property Description

Construction Date: C. 1930 Commercial Form: Stories: 1 story

Alteration Date: Historic Core Shape: rectangular

Roof Features

Shape: gable, end to front

Materials: composition shingle

Porch Features

Porch Width: facade and right elevation

Shape: shed

Construction Method: frame

Exterior Walls: synthetic siding

Foundation: brick

Significant Architectural Features:

Battered metal wrapped supports atop brick piers w wood balustrade, decorative jigsaws brackets; simple surround; wood panel door w oval cut glass light; 4/1 dhs windows, 2s and 3s; gable projections; 2 brick chimneys, ridge and side exterior within porch

Alterations: Some windows; siding

Architect(s)/Builder(s):

Historical Information

Historical Information:

Source of Information:

Digital Photo ID(s): 04575001.tif



Program Management

Recorded by: Brockington; Sheldon Owens

Date Recorded: 4/21/2017

Statewide Survey of Historic Properties
State Historic Preservation Office
South Carolina Department of Archives and History
8301 Parklane Rd.
Columbia, SC 29223-4905 (803) 896-6100

Control Number: U / 45 / 4576
Status County No Site No
Quad Name: Greer
Tax Map No.: G013000300800

Intensive Documentation Form

Identification

Historic Name: Unidentified House

Common Name:

Address/Location: 1006 W Poinsett St

City: Greer

County: Greenville

Vicinity of:

Ownership: Private

Category: building

Historical Use: Domestic

Current Use: Domestic

National Register of Historic Places Information

SHPO National Register Determination: Not Eligible

Notes on National Register Status:

Other Designation:

Property Description

Construction Date: C. 1930s

Commercial Form:

Stories: 1 story

Alteration Date:

Historic Core Shape: rectangular

Roof Features

Porch Features

Shape: cross gable

Porch Width: facade and right elevation

Materials: composition shingle

Shape: shed

Construction Method: frame

Exterior Walls: synthetic siding

Foundation: brick

Significant Architectural Features:

Battered wood posts atop brick piers w wood balustrade, gable dormer, side of porch enclosed; wood panel door w fixed light; paired windows; 2 brick chimneys, ridge and end exterior within porch; side shed and rear gable additions

Alterations: Windows; porch; siding; additions

Architect(s)/Builder(s):

Historical Information

Historical Information:

Source of Information:

Digital Photo ID(s): 04576001.tif



Program Management

Recorded by: Brockington; Sheldon Owens

Date Recorded: 4/21/2017

Statewide Survey of Historic Properties
State Historic Preservation Office
South Carolina Department of Archives and History
8301 Parklane Rd.
Columbia, SC 29223-4905 (803) 896-6100

Control Number: U / 45 / 4577
Status County No Site No
Quad Name: Greer
Tax Map No.: G013000300700

Intensive Documentation Form

Identification

Historic Name: Unidentified House

Common Name:

Address/Location: 1004 W Poinsett St

City: Greer

County: Greenville

Vicinity of:

Ownership: Private

Category: building

Historical Use: Domestic

Current Use: Commerce/Trade

National Register of Historic Places Information

SHPO National Register Determination: Not Eligible

Notes on National Register Status:

Other Designation:

Property Description

Construction Date: C. 1930s

Commercial Form:

Stories: 1 story

Alteration Date:

Historic Core Shape: rectangular

Roof Features

Porch Features

Shape: gable, end to front

Porch Width: facade and right elevation

Materials: composition shingle

Shape: gable

Construction Method: frame

Exterior Walls: synthetic siding

Foundation: brick pier with fill

Significant Architectural Features:

Battered wood posts atop brick piers w metal railing, side portion uncovered; wood panel door w diamond lights; gable projections; focal windows; rear shed additions

Alterations: Windows; siding; additions

Architect(s)/Builder(s):

Historical Information

Historical Information:

Source of Information:

Digital Photo ID(s): 04577001.tif



Program Management

Recorded by: Brockington; Sheldon Owens

Date Recorded: 4/21/2017

Statewide Survey of Historic Properties
State Historic Preservation Office
South Carolina Department of Archives and History
8301 Parklane Rd.
Columbia, SC 29223-4905 (803) 896-6100

Control Number: U / 45 / 4578
Status County No Site No
Quad Name: Greer
Tax Map No.: G013000300500

Intensive Documentation Form

Identification

Historic Name: Unidentified House

Common Name:

Address/Location: 1000 W Poinsett St

City: Greer County: Greenville

Vicinity of:

Ownership: Private Category: building

Historical Use: Domestic

Current Use: Domestic

National Register of Historic Places Information

SHPO National Register Determination: Not Eligible

Notes on National Register Status:

Other Designation:

Property Description

Construction Date: C. 1940s Commercial Form: Stories: 1 story

Alteration Date: Historic Core Shape: rectangular

Roof Features

Shape: gable, lateral

Materials: composition shingle

Porch Features

Porch Width:

Shape:

Construction Method: frame

Exterior Walls: synthetic siding

Foundation: brick

Significant Architectural Features:

Synthetic fluted pilasters wood panel door; 3 part focal window; end entry porch w side lights and enclosed w louver glass windows; 2 brick chimneys, end exterior and rear slope; rear gable addition

Alterations: Windows; siding; addition

Architect(s)/Builder(s):

Historical Information

Historical Information:

Source of Information:

Digital Photo ID(s): 04578001.tif



Program Management

Recorded by: Brockington; Sheldon Owens

Date Recorded: 4/21/2017

Statewide Survey of Historic Properties
State Historic Preservation Office
South Carolina Department of Archives and History
8301 Parklane Rd.
Columbia, SC 29223-4905 (803) 896-6100

Control Number: U / 45 / 4579
Status County No Site No
Quad Name: Greer
Tax Map No.: G013000201800

Intensive Documentation Form

Identification

Historic Name: Unidentified House

Common Name:

Address/Location: 918 W Poinsett St

City: Greer

County: Greenville

Vicinity of:

Ownership: Private

Category: building

Historical Use: Domestic

Current Use: Domestic

National Register of Historic Places Information

SHPO National Register Determination: Not Eligible

Notes on National Register Status:

Other Designation:

Property Description

Construction Date: C. 1950

Commercial Form:

Stories: 1 story

Alteration Date:

Historic Core Shape: rectangular

Roof Features

Porch Features

Shape: gable, lateral

Porch Width:

Materials: composition shingle

Shape:

Construction Method: frame

Exterior Walls: brick veneer

Foundation: not visible

Significant Architectural Features:

Recessed entry w fluted pilasters; wood panel door w fixed lights; bay window; brick chimney in rear slope; rear gable addition

Alterations:

Windows; addition

Architect(s)/Builder(s):

Historical Information

Historical Information:

Source of Information:

Digital Photo ID(s): 04579001.tif



Program Management

Recorded by: Brockington; Sheldon Owens

Date Recorded: 4/21/2017

Statewide Survey of Historic Properties
State Historic Preservation Office
South Carolina Department of Archives and History
8301 Parklane Rd.
Columbia, SC 29223-4905 (803) 896-6100

Control Number: U / 45 / 4580
Status County No Site No
Quad Name: Greer
Tax Map No.: G013000201600

Intensive Documentation Form

Identification

Historic Name: Unidentified House

Common Name:

Address/Location: 914 W Poinsett St

City: Greer County: Greenville

Vicinity of:

Ownership: Private Category: building

Historical Use: Domestic

Current Use: Commerce/Trade

National Register of Historic Places Information

SHPO National Register Determination: Not Eligible

Notes on National Register Status:

Other Designation:

Property Description

Construction Date: C. 1950s Commercial Form: Stories: 1 story

Alteration Date: Historic Core Shape: L

Roof Features

Porch Features

Shape: hip

Porch Width: entrance bay only

Materials: composition shingle

Shape: hip

Construction Method: frame

Exterior Walls: brick veneer

Foundation: not visible

Significant Architectural Features:

Decorative metal supports, extended w metal awning roof, wheelchair ramp; wood door w fixed lights; end hip porte cochere; brick chimney on ridge; hip projection; paired windows

Alterations: Windows; porch

Architect(s)/Builder(s):

Historical Information

Historical Information:

Source of Information:

Digital Photo ID(s): 04580001.tif



Program Management

Recorded by: Brockington; Sheldon Owens

Date Recorded: 4/21/2017

Statewide Survey of Historic Properties
State Historic Preservation Office
South Carolina Department of Archives and History
8301 Parklane Rd.
Columbia, SC 29223-4905 (803) 896-6100

Control Number: U / 45 / 4581
Status County No Site No
Quad Name: Greer
Tax Map No.: G013000201200

Intensive Documentation Form

Identification

Historic Name: Unidentified House

Common Name:

Address/Location: 904 W Poinsett St

City: Greer County: Greenville

Vicinity of:

Ownership: Private Category: building

Historical Use: Domestic

Current Use: Commerce/Trade

National Register of Historic Places Information

SHPO National Register Determination: Not Eligible

Notes on National Register Status:

Other Designation:

Property Description

Construction Date: C. 1940 Commercial Form: Stories: 1 story

Alteration Date: Historic Core Shape: rectangular

Roof Features

Shape: cross gable

Materials: composition shingle

Porch Features

Porch Width: entrance bay only

Shape: shed

Construction Method: frame

Exterior Walls: brick veneer

Foundation: basement

Significant Architectural Features:

Tudor elements; entry stoop w decorative brackets; round arch batten door w round light; stepped chimney built into side next to entry; steep pitch; gable projection w fan light and 3 grouped windows; side entry stoop w gable roof and decorative metal supports and railing; 2 car garage N

Alterations: Windows

Architect(s)/Builder(s):

Historical Information

Historical Information:

Source of Information:

Digital Photo ID(s): 04581001.tif



Program Management

Recorded by: Brockington; Sheldon Owens

Date Recorded: 4/21/2017

Statewide Survey of Historic Properties
State Historic Preservation Office
South Carolina Department of Archives and History
8301 Parklane Rd.
Columbia, SC 29223-4905 (803) 896-6100

Control Number: U / 45 / 4581.01
Status County No Site No
Quad Name: Greer
Tax Map No.: G013000201200

Intensive Documentation Form

Identification

Historic Name: Unidentified Outbuilding

Common Name:

Address/Location: 904 W Poinsett St

City: Greer County: Greenville

Vicinity of:

Ownership: Private Category: building

Historical Use: Domestic

Current Use: Domestic

National Register of Historic Places Information

SHPO National Register Determination: Not Eligible

Notes on National Register Status:

Other Designation:

Property Description

Construction Date: C. 1940 Commercial Form: Stories: 1 story

Alteration Date: Historic Core Shape: rectangular

Roof Features

Porch Features

Shape: gable, end to front

Porch Width:

Materials: composition shingle

Shape:

Construction Method: frame

Exterior Walls: asbestos shingle

Foundation: brick

Significant Architectural Features:

2 car garage N of house; wood panel pivot lift garage doors; cornice returns

Alterations:

Architect(s)/Builder(s):

Historical Information

Historical Information:

Source of Information:

Digital Photo ID(s): 04581002.tif



Program Management

Recorded by: Brockington; Sheldon Owens

Date Recorded: 4/21/2017

Statewide Survey of Historic Properties
State Historic Preservation Office
South Carolina Department of Archives and History
8301 Parklane Rd.
Columbia, SC 29223-4905 (803) 896-6100

Control Number: U / 45 / 4582
Status County No Site No
Quad Name: Greer
Tax Map No.: G003000202600

Intensive Documentation Form

Identification

Historic Name: Unidentified House

Common Name:

Address/Location: 511 S Main St

City: Greer

County: Greenville

Vicinity of:

Ownership: Private

Category: building

Historical Use: Domestic

Current Use: Domestic

National Register of Historic Places Information

SHPO National Register Determination: Not Eligible

Notes on National Register Status:

Other Designation:

Property Description

Construction Date: C. 1920s

Commercial Form:

Stories: 1 story

Alteration Date:

Historic Core Shape: rectangular

Roof Features

Porch Features

Shape: gable, end to front

Porch Width: facade and left elevation

Materials: composition shingle

Shape: gable

Construction Method: frame

Exterior Walls: synthetic siding

Foundation: brick

Significant Architectural Features:

Battered wood posts atop brick piers w metal railing, side of porch uncovered; wood panel door w fixed light; gable projection, windows in 2s and 3s

Alterations: Windows; siding

Architect(s)/Builder(s):

Historical Information

Historical Information:

Source of Information:

Digital Photo ID(s): 04582001.tif



Program Management

Recorded by: Brockington; Sheldon Owens

Date Recorded: 4/22/2017

Statewide Survey of Historic Properties
State Historic Preservation Office
South Carolina Department of Archives and History
8301 Parklane Rd.
Columbia, SC 29223-4905 (803) 896-6100

Control Number: U / 45 / 4583
Status County No Site No
Quad Name: Greer
Tax Map No.: G003000900700

Intensive Documentation Form

Identification

Historic Name: Unidentified House

Common Name:

Address/Location: 600 S Main St

City: Greer

County: Greenville

Vicinity of:

Ownership: Private

Category: building

Historical Use: Domestic

Current Use: Domestic

National Register of Historic Places Information

SHPO National Register Determination: Not Eligible

Notes on National Register Status:

Other Designation:

Property Description

Construction Date: C. 1920s

Commercial Form:

Stories: 1 story

Alteration Date:

Historic Core Shape: rectangular

Roof Features

Porch Features

Shape: gable, lateral

Porch Width: facade

Materials: composition shingle

Shape: engaged

Construction Method: frame

Exterior Walls: asbestos shingle

Foundation: brick

Significant Architectural Features:

Synthetic fluted supports; exposed rafters; decorative beam ends and brackets; gable dormer and rear addition; paired windows; brick chimney end exterior

Alterations: Windows; addition

Architect(s)/Builder(s):

Historical Information

Historical Information:

Source of Information:

Digital Photo ID(s): 04583001.tif



Program Management

Recorded by: Brockington; Sheldon Owens

Date Recorded: 4/22/2017

Statewide Survey of Historic Properties
State Historic Preservation Office
South Carolina Department of Archives and History
8301 Parklane Rd.
Columbia, SC 29223-4905 (803) 896-6100

Control Number: U / 45 / 4584
Status County No Site No
Quad Name: Greer
Tax Map No.: G003001000300

Intensive Documentation Form

Identification

Historic Name: Unidentified House

Common Name:

Address/Location: 108 Buncombe St

City: Greer

County: Greenville

Vicinity of:

Ownership: Private

Category: building

Historical Use: Domestic

Current Use: Domestic

National Register of Historic Places Information

SHPO National Register Determination: Not Eligible

Notes on National Register Status:

Other Designation:

Property Description

Construction Date: C. 1930s

Commercial Form:

Stories: 1 story

Alteration Date:

Historic Core Shape: rectangular

Roof Features

Porch Features

Shape: gable, end to front

Porch Width: facade

Materials: composition shingle

Shape: shed

Construction Method: frame

Exterior Walls: German or Novelty siding

Foundation: brick pier with fill

Significant Architectural Features:

2 entries, 1 w wood panel door w fixed lights; square wood supports and railing; 6/6 dhs windows; 2 brick chimneys on ridge

Alterations:

Architect(s)/Builder(s):

Historical Information

Historical Information:

Source of Information:

Digital Photo ID(s): 04584001.tif



Program Management

Recorded by: Brockington; Sheldon Owens

Date Recorded: 4/22/2017

Statewide Survey of Historic Properties
State Historic Preservation Office
South Carolina Department of Archives and History
8301 Parklane Rd.
Columbia, SC 29223-4905 (803) 896-6100

Control Number: U / 45 / 4585
Status County No Site No
Quad Name: Greer
Tax Map No.: G003000900801

Intensive Documentation Form

Identification

Historic Name: Bruce House

Common Name:

Address/Location: 602.5 S Main

City: Greer

County: Greenville

Vicinity of:

Ownership: Private

Category: building

Historical Use: Domestic

Current Use: Domestic

National Register of Historic Places Information

SHPO National Register Determination: Not Eligible

Notes on National Register Status:

Other Designation:

Property Description

Construction Date: C. 1930s

Commercial Form:

Stories: 1 story

Alteration Date:

Historic Core Shape: rectangular

Roof Features

Porch Features

Shape: gable, end to front

Porch Width:

Materials: composition shingle

Shape:

Construction Method: frame

Exterior Walls: synthetic siding

Foundation: stuccoed masonry

Significant Architectural Features:

Beam ends; exposed rafters; side gable addition; 2/2 dhs windows; single pen

Alterations:

Door; siding; addition

Architect(s)/Builder(s):

Historical Information

Historical Information:

Source of Information: Current Tenants

Digital Photo ID(s): 04585001.tif



Program Management

Recorded by: Brockington; Sheldon Owens

Date Recorded: 4/22/2017

Statewide Survey of Historic Properties
State Historic Preservation Office
South Carolina Department of Archives and History
8301 Parklane Rd.
Columbia, SC 29223-4905 (803) 896-6100

Control Number: U / 45 / 4586
Status County No Site No
Quad Name: Greer
Tax Map No.: G003001003800

Intensive Documentation Form

Identification

Historic Name: Unidentified House

Common Name:

Address/Location: 110 Buncombe St

City: Greer County: Greenville

Vicinity of:

Ownership: Private Category: building

Historical Use: Domestic

Current Use: Domestic

National Register of Historic Places Information

SHPO National Register Determination: Not Eligible

Notes on National Register Status:

Other Designation:

Property Description

Construction Date: C. 1930s Commercial Form: Stories: 1 story

Alteration Date: Historic Core Shape: rectangular

Roof Features

Porch Features

Shape: gable, end to front

Porch Width: facade

Materials: composition shingle

Shape: shed

Construction Method: frame

Exterior Walls: synthetic siding

Foundation: brick pier with fill

Significant Architectural Features:

Decorative metal supports and railing; 2 brick chimneys on ridge

Alterations: Windows; siding; door

Architect(s)/Builder(s):

Historical Information

Historical Information:

Source of Information:

Digital Photo ID(s): 04586001.tif



Program Management

Recorded by: Brockington; Sheldon Owens

Date Recorded: 4/22/2017

Statewide Survey of Historic Properties
State Historic Preservation Office
South Carolina Department of Archives and History
8301 Parklane Rd.
Columbia, SC 29223-4905 (803) 896-6100

Control Number: U / 45 / 4587
Status County No Site No
Quad Name: Greer
Tax Map No.: G003000900600

Intensive Documentation Form

Identification

Historic Name: Unidentified House

Common Name:

Address/Location: 111 Buncombe St

City: Greer

County: Greenville

Vicinity of:

Ownership: Private

Category: building

Historical Use: Domestic

Current Use: Domestic

National Register of Historic Places Information

SHPO National Register Determination: Not Eligible

Notes on National Register Status:

Other Designation:

Property Description

Construction Date: C. 1940s

Commercial Form:

Stories: 1 story

Alteration Date:

Historic Core Shape: rectangular

Roof Features

Porch Features

Shape: gable, lateral

Porch Width: entrance bay only

Materials: composition shingle

Shape: gable

Construction Method: frame

Exterior Walls: synthetic siding

Foundation: concrete block

Significant Architectural Features:

Square metal wrapped supports; wood panel door w fixed lights; side gable porch; paired windows; brick chimney on ridge

Alterations: Windows; siding

Architect(s)/Builder(s):

Historical Information

Historical Information:

Source of Information:

Digital Photo ID(s): 04587001.tif



Program Management

Recorded by: Brockington; Sheldon Owens

Date Recorded: 4/22/2017

Statewide Survey of Historic Properties
State Historic Preservation Office
South Carolina Department of Archives and History
8301 Parklane Rd.
Columbia, SC 29223-4905 (803) 896-6100

Control Number: U / 45 / 4588
Status County No Site No
Quad Name: Greer
Tax Map No.: G003001000400

Intensive Documentation Form

Identification

Historic Name: Unidentified House

Common Name:

Address/Location: 112 Buncombe St

City: Greer County: Greenville

Vicinity of:

Ownership: Private Category: building

Historical Use: Domestic

Current Use: Domestic

National Register of Historic Places Information

SHPO National Register Determination: Not Eligible

Notes on National Register Status:

Other Designation:

Property Description

Construction Date: C. 1930s Commercial Form: Stories: 1 story

Alteration Date: Historic Core Shape: rectangular

Roof Features

Shape: gable, end to front

Materials: composition shingle

Porch Features

Porch Width: facade

Shape: gable

Construction Method: frame

Exterior Walls: synthetic siding

Foundation: brick pier with fill

Significant Architectural Features:

Battered wood posts atop brick piers w metal railing; focal window

Alterations: Windows; door; siding

Architect(s)/Builder(s):

Historical Information

Historical Information:

Source of Information:

Digital Photo ID(s): 04588001.tif



Program Management

Recorded by: Brockington; Sheldon Owens

Date Recorded: 4/22/2017

Statewide Survey of Historic Properties
State Historic Preservation Office
South Carolina Department of Archives and History
8301 Parklane Rd.
Columbia, SC 29223-4905 (803) 896-6100

Control Number: U / 45 / 4589
Status County No Site No
Quad Name: Greer
Tax Map No.: G003000900400

Intensive Documentation Form

Identification

Historic Name: Unidentified House

Common Name:

Address/Location: 115 Buncombe St

City: Greer County: Greenville

Vicinity of:

Ownership: Private Category: building

Historical Use: Domestic

Current Use: Domestic

National Register of Historic Places Information

SHPO National Register Determination: Not Eligible

Notes on National Register Status:

Other Designation:

Property Description

Construction Date: C. 1940s Commercial Form: Stories: 1 story

Alteration Date: Historic Core Shape: rectangular

Roof Features

Porch Features

Shape: gable, lateral

Porch Width: facade

Materials: composition shingle

Shape: shed

Construction Method: frame

Exterior Walls: synthetic siding

Foundation: concrete block

Significant Architectural Features:

Decorative metal supports; 2/2 dhs windows, paired; brick chimney in rear slope

Alterations: Door; siding

Architect(s)/Builder(s):

Historical Information

Historical Information:

Source of Information:

Digital Photo ID(s): 04589001.tif



Program Management

Recorded by: Brockington; Sheldon Owens

Date Recorded: 4/22/2017

Statewide Survey of Historic Properties
State Historic Preservation Office
South Carolina Department of Archives and History
8301 Parklane Rd.
Columbia, SC 29223-4905 (803) 896-6100

Control Number: U / 45 / 4590
Status County No Site No
Quad Name: Greer
Tax Map No.: G003001000600

Intensive Documentation Form

Identification

Historic Name: Unidentified House

Common Name:

Address/Location: 114 Buncombe St

City: Greer County: Greenville

Vicinity of:

Ownership: Private Category: building

Historical Use: Domestic

Current Use: Domestic

National Register of Historic Places Information

SHPO National Register Determination: Not Eligible

Notes on National Register Status:

Other Designation:

Property Description

Construction Date: C. 1950s Commercial Form: Stories: 1 story

Alteration Date: Historic Core Shape: rectangular

Roof Features

Shape: hip

Materials: composition shingle

Porch Features

Porch Width: entrance bay only

Shape: partially engaged

Construction Method: frame

Exterior Walls: brick veneer

Foundation: not visible

Significant Architectural Features:

Linear Ranch; entry stoop w decorative metal railing, wheelchair ramp; metal door w oval cut glass; 3 part focal window, 1/1 and 2/2 dhs windows, paired; brick chimney in front slope; engaged side carport

Alterations: Ramp

Architect(s)/Builder(s):

Historical Information

Historical Information:

Source of Information:

Digital Photo ID(s): 04590001.tif



Program Management

Recorded by: Brockington; Sheldon Owens

Date Recorded: 4/22/2017

Statewide Survey of Historic Properties
State Historic Preservation Office
South Carolina Department of Archives and History
8301 Parklane Rd.
Columbia, SC 29223-4905 (803) 896-6100

Control Number: U / 45 / 4591
Status County No Site No
Quad Name: Greer
Tax Map No.: G003000900300

Intensive Documentation Form

Identification

Historic Name: Unidentified House

Common Name:

Address/Location: 117 Buncombe St

City: Greer

County: Greenville

Vicinity of:

Ownership: Private

Category: building

Historical Use: Domestic

Current Use: Domestic

National Register of Historic Places Information

SHPO National Register Determination: Not Eligible

Notes on National Register Status:

Other Designation:

Property Description

Construction Date: C. 1930s

Commercial Form:

Stories: 1 story

Alteration Date:

Historic Core Shape: rectangular

Roof Features

Porch Features

Shape: gable, end to front

Porch Width: facade

Materials: composition shingle

Shape:

Construction Method: frame

Exterior Walls: German or Novelty siding

Foundation: brick pier with fill

Significant Architectural Features:

Decorative metal supports; wheelchair ramp and widened entry; 3/1 dhs windows, paired; exposed rafters; brick chimney in side slope

Alterations: Door; ramp

Architect(s)/Builder(s):

Historical Information

Historical Information:

Source of Information:

Digital Photo ID(s): 04591001.tif



Program Management

Recorded by: Brockington; Sheldon Owens

Date Recorded: 4/22/2017

Statewide Survey of Historic Properties
State Historic Preservation Office
South Carolina Department of Archives and History
8301 Parklane Rd.
Columbia, SC 29223-4905 (803) 896-6100

Control Number: U / 45 / 4592
Status County No Site No
Quad Name: Greer
Tax Map No.: G003001000700

Intensive Documentation Form

Identification

Historic Name: Unidentified House

Common Name:

Address/Location: 118 Buncombe St

City: Greer

County: Greenville

Vicinity of:

Ownership: Private

Category: building

Historical Use: Domestic

Current Use: Domestic

National Register of Historic Places Information

SHPO National Register Determination: Not Eligible

Notes on National Register Status:

Other Designation:

Property Description

Construction Date: C. 1930s

Commercial Form:

Stories: 1 story

Alteration Date:

Historic Core Shape: rectangular

Roof Features

Porch Features

Shape: gable, end to front

Porch Width: facade

Materials: composition shingle

Shape: gable

Construction Method: frame

Exterior Walls: weatherboard

Foundation: brick pier with fill

Significant Architectural Features:

Craftsman elements; battered wood posts atop brick piers w metal railing; exposed rafters; decorative beam ends and brackets; stick detailing verge board and vertical stick vents; 3/1 dhs windows, paired; wood door w fixed lights; 2 brick chimneys on ridge

Alterations: Door

Architect(s)/Builder(s):

Historical Information

Historical Information:

Source of Information:

Digital Photo ID(s): 04592001.tif



Program Management

Recorded by: Brockington; Sheldon Owens

Date Recorded: 4/22/2017

Statewide Survey of Historic Properties
State Historic Preservation Office
South Carolina Department of Archives and History
8301 Parklane Rd.
Columbia, SC 29223-4905 (803) 896-6100

Control Number: U / 45 / 4593
Status County No Site No
Quad Name: Greer
Tax Map No.: G003000900200

Intensive Documentation Form

Identification

Historic Name: Unidentified House

Common Name:

Address/Location: 119 Buncombe St

City: Greer County: Greenville

Vicinity of:

Ownership: Private Category: building

Historical Use: Domestic

Current Use: Domestic

National Register of Historic Places Information

SHPO National Register Determination: Not Eligible

Notes on National Register Status:

Other Designation:

Property Description

Construction Date: C. 1930s Commercial Form: Stories: 1 story

Alteration Date: Historic Core Shape: rectangular

Roof Features

Porch Features

Shape: gable, end to front

Porch Width: facade

Materials: composition shingle

Shape: gable

Construction Method: frame

Exterior Walls: asbestos shingle

Foundation: brick pier with fill

Significant Architectural Features:

Decorative metal supports; wood panel door w fixed lights; 2/2 dhs windows, paired; brick chimney in side slope; rear shed addition; wide eaves

Alterations: Addition

Architect(s)/Builder(s):

Historical Information

Historical Information:

Source of Information:

Digital Photo ID(s): 04593001.tif



Program Management

Recorded by: Brockington; Sheldon Owens

Date Recorded: 4/22/2017

Statewide Survey of Historic Properties
State Historic Preservation Office
South Carolina Department of Archives and History
8301 Parklane Rd.
Columbia, SC 29223-4905 (803) 896-6100

Control Number: U / 45 / 4594
Status County No Site No
Quad Name: Greer
Tax Map No.: G003000800800

Intensive Documentation Form

Identification

Historic Name: Unidentified House

Common Name:

Address/Location: 201 Buncombe St

City: Greer

County: Greenville

Vicinity of:

Ownership: Private

Category: building

Historical Use: Domestic

Current Use: Domestic

National Register of Historic Places Information

SHPO National Register Determination: Not Eligible

Notes on National Register Status:

Other Designation:

Property Description

Construction Date: C. 1930s

Commercial Form:

Stories: 1 story

Alteration Date:

Historic Core Shape: square

Roof Features

Porch Features

Shape: gable, end to front

Porch Width: facade

Materials: composition shingle

Shape: gable

Construction Method: frame

Exterior Walls: synthetic siding

Foundation: brick pier with fill

Significant Architectural Features:

Square wood supports; wood panel door w fixed lights; exposed rafters; decorative beam ends; 6/6 dhs windows; brick chimney in side slope

Alterations: Siding

Architect(s)/Builder(s):

Historical Information

Historical Information:

Source of Information:

Digital Photo ID(s): 04594001.tif



Program Management

Recorded by: Brockington; Sheldon Owens

Date Recorded: 4/22/2017

Statewide Survey of Historic Properties
State Historic Preservation Office
South Carolina Department of Archives and History
8301 Parklane Rd.
Columbia, SC 29223-4905 (803) 896-6100

Control Number: U / 45 / 4595
Status County No Site No
Quad Name: Greer
Tax Map No.: G003001001000

Intensive Documentation Form

Identification

Historic Name: Unidentified House

Common Name:

Address/Location: 200 Buncombe St

City: Greer

County: Greenville

Vicinity of:

Ownership: Private

Category: building

Historical Use: Domestic

Current Use: Domestic

National Register of Historic Places Information

SHPO National Register Determination: Not Eligible

Notes on National Register Status:

Other Designation:

Property Description

Construction Date: C. 1930s

Commercial Form:

Stories: 1 story

Alteration Date:

Historic Core Shape: rectangular

Roof Features

Porch Features

Shape: gable, end to front

Porch Width: facade

Materials: composition shingle

Shape: gable

Construction Method: frame

Exterior Walls: synthetic siding

Foundation: brick pier with fill

Significant Architectural Features:

Decorative metal supports and railing atop brick piers; 4/1 dhs windows, paired; 2 brick chimneys side slope and side exterior

Alterations: Door; siding

Architect(s)/Builder(s):

Historical Information

Historical Information:

Source of Information:

Digital Photo ID(s): 04595001.tif



Program Management

Recorded by: Brockington; Sheldon Owens

Date Recorded: 4/22/2017

Statewide Survey of Historic Properties
State Historic Preservation Office
South Carolina Department of Archives and History
8301 Parklane Rd.
Columbia, SC 29223-4905 (803) 896-6100

Control Number: U / 45 / 4596
Status County No Site No
Quad Name: Greer
Tax Map No.: G003000800700

Intensive Documentation Form

Identification

Historic Name: Unidentified House

Common Name:

Address/Location: 203 Buncombe St

City: Greer

County: Greenville

Vicinity of:

Ownership: Private

Category: building

Historical Use: Domestic

Current Use: Domestic

National Register of Historic Places Information

SHPO National Register Determination: Not Eligible

Notes on National Register Status:

Other Designation:

Property Description

Construction Date: C. 1930s

Commercial Form:

Stories: 1 story

Alteration Date:

Historic Core Shape: square

Roof Features

Porch Features

Shape: gable, end to front

Porch Width: facade

Materials: composition shingle

Shape: gable

Construction Method: frame

Exterior Walls: synthetic siding

Foundation: brick pier with fill

Significant Architectural Features:

Square wood supports, screened; wood panel door; 6/6 dhs windows; rear shed addition; brick chimney in side slope

Alterations:

Siding; addition

Architect(s)/Builder(s):

Historical Information

Historical Information:

Source of Information:

Digital Photo ID(s): 04596001.tif



Program Management

Recorded by: Brockington; Sheldon Owens

Date Recorded: 4/22/2017

Statewide Survey of Historic Properties
State Historic Preservation Office
South Carolina Department of Archives and History
8301 Parklane Rd.
Columbia, SC 29223-4905 (803) 896-6100

Control Number: U / 45 / 4597
Status County No Site No
Quad Name: Greer
Tax Map No.: G003001001300

Intensive Documentation Form

Identification

Historic Name: Unidentified House

Common Name:

Address/Location: 206 Buncombe St

City: Greer

County: Greenville

Vicinity of:

Ownership: Private

Category: building

Historical Use: Domestic

Current Use: Domestic

National Register of Historic Places Information

SHPO National Register Determination: Not Eligible

Notes on National Register Status:

Other Designation:

Property Description

Construction Date: C. 1930s

Commercial Form:

Stories: 1 story

Alteration Date:

Historic Core Shape: rectangular

Roof Features

Porch Features

Shape: gable, end to front

Porch Width: facade

Materials: composition shingle

Shape: gable

Construction Method: frame

Exterior Walls: synthetic siding

Foundation: stuccoed masonry

Significant Architectural Features:

Grouped wood supports atop stuccoed piers w wood railing; foundation stuccoed and scored to look like concrete blocks; wood door w fixed lights; exposed rafters; 6/6 dhs windows; brick chimney in side slope

Alterations: Door; siding

Architect(s)/Builder(s):

Historical Information

Historical Information:

Source of Information:

Digital Photo ID(s): 04597001.tif



Program Management

Recorded by: Brockington; Sheldon Owens

Date Recorded: 4/22/2017

Statewide Survey of Historic Properties
State Historic Preservation Office
South Carolina Department of Archives and History
8301 Parklane Rd.
Columbia, SC 29223-4905 (803) 896-6100

Control Number: U / 45 / 4598
Status County No Site No
Quad Name: Greer
Tax Map No.: G003001001400

Intensive Documentation Form

Identification

Historic Name: Unidentified House

Common Name:

Address/Location: 208 Buncombe St

City: Greer

County: Greenville

Vicinity of:

Ownership: Private

Category: building

Historical Use: Domestic

Current Use: Domestic

National Register of Historic Places Information

SHPO National Register Determination: Not Eligible

Notes on National Register Status:

Other Designation:

Property Description

Construction Date: C. 1930s

Commercial Form:

Stories: 1 story

Alteration Date:

Historic Core Shape: square

Roof Features

Porch Features

Shape: gable, end to front

Porch Width: facade

Materials: composition shingle

Shape: hip

Construction Method: frame

Exterior Walls: synthetic siding

Foundation: brick pier with fill

Significant Architectural Features:

Decorative metal supports and railing; exposed rafters; 2/2 dhs windows; brick chimney side exterior; rear shed addition

Alterations:

Siding; door; addition

Architect(s)/Builder(s):

Historical Information

Historical Information:

Source of Information:

Digital Photo ID(s): 04598001.tif



Program Management

Recorded by: Brockington; Sheldon Owens

Date Recorded: 4/22/2017

Statewide Survey of Historic Properties
State Historic Preservation Office
South Carolina Department of Archives and History
8301 Parklane Rd.
Columbia, SC 29223-4905 (803) 896-6100

Control Number: U / 45 / 4599
Status County No Site No
Quad Name: Greer
Tax Map No.: G003001001600

Intensive Documentation Form

Identification

Historic Name: Unidentified House

Common Name:

Address/Location: 212 Buncombe St

City: Greer

County: Greenville

Vicinity of:

Ownership: Private

Category: building

Historical Use: Domestic

Current Use: Domestic

National Register of Historic Places Information

SHPO National Register Determination: Not Eligible

Notes on National Register Status:

Other Designation:

Property Description

Construction Date: C. 1940s

Commercial Form:

Stories: 1 story

Alteration Date:

Historic Core Shape: rectangular

Roof Features

Porch Features

Shape: gable, lateral

Porch Width: entrance bay only

Materials: composition shingle

Shape: gable

Construction Method: frame

Exterior Walls: asbestos shingle

Foundation: brick

Significant Architectural Features:

Decorative metal supports and railing, porch extended w awning roof; wood panel door w fixed lights; 2/2 and 6/6 dhs windows, paired; side and rear gable additions; brick chimney on ridge

Alterations: Porch; additions

Architect(s)/Builder(s):

Historical Information

Historical Information:

Source of Information:

Digital Photo ID(s): 04599001.tif



Program Management

Recorded by: Brockington; Sheldon Owens

Date Recorded: 4/22/2017

Statewide Survey of Historic Properties
State Historic Preservation Office
South Carolina Department of Archives and History
8301 Parklane Rd.
Columbia, SC 29223-4905 (803) 896-6100

Control Number: U / 45 / 4600
Status County No Site No
Quad Name: Greer
Tax Map No.: G003000800300

Intensive Documentation Form

Identification

Historic Name: Unidentified House

Common Name:

Address/Location: 211 Buncombe St

City: Greer

County: Greenville

Vicinity of:

Ownership: Private

Category: building

Historical Use: Domestic

Current Use: Domestic

National Register of Historic Places Information

SHPO National Register Determination: Not Eligible

Notes on National Register Status:

Other Designation:

Property Description

Construction Date: C. 1930s

Commercial Form:

Stories: 1 story

Alteration Date:

Historic Core Shape: rectangular

Roof Features

Porch Features

Shape: gable, end to front

Porch Width: facade

Materials: composition shingle

Shape: gable

Construction Method: frame

Exterior Walls: synthetic siding

Foundation: brick pier with fill

Significant Architectural Features:

Decorative metal supports and railing; 6/6 dhs windows, paired; exposed rafters; rear shed addition

Alterations: Door; siding; addition

Architect(s)/Builder(s):

Historical Information

Historical Information:

Source of Information:

Digital Photo ID(s): 04600001.tif



Program Management

Recorded by: Brockington; Sheldon Owens

Date Recorded: 4/22/2017

Statewide Survey of Historic Properties
State Historic Preservation Office
South Carolina Department of Archives and History
8301 Parklane Rd.
Columbia, SC 29223-4905 (803) 896-6100

Control Number: U / 45 / 4601
Status County No Site No
Quad Name: Greer
Tax Map No.: G003000800100

Intensive Documentation Form

Identification

Historic Name: Unidentified House

Common Name:

Address/Location: 215 Buncombe St

City: Greer

County: Greenville

Vicinity of:

Ownership: Private

Category: building

Historical Use: Domestic

Current Use: Domestic

National Register of Historic Places Information

SHPO National Register Determination: Not Eligible

Notes on National Register Status:

Other Designation:

Property Description

Construction Date: C. 1930s

Commercial Form:

Stories: 1 story

Alteration Date:

Historic Core Shape: square

Roof Features

Porch Features

Shape: gable, end to front

Porch Width: facade

Materials: composition shingle

Shape: gable

Construction Method: frame

Exterior Walls: synthetic siding

Foundation: brick pier with fill

Significant Architectural Features:

Decorative metal supports; wood panel door w fixed lights; exposed rafters; 2/2 dhs windows; rear shed addition

Alterations:

Siding; addition

Architect(s)/Builder(s):

Historical Information

Historical Information:

Source of Information:

Digital Photo ID(s): 04601001.tif



Program Management

Recorded by: Brockington; Sheldon Owens

Date Recorded: 4/22/2017

Statewide Survey of Historic Properties
State Historic Preservation Office
South Carolina Department of Archives and History
8301 Parklane Rd.
Columbia, SC 29223-4905 (803) 896-6100

Control Number: U / 45 / 4602
Status County No Site No
Quad Name: Greer
Tax Map No.: G004000102900

Intensive Documentation Form

Identification

Historic Name: Unidentified House

Common Name:

Address/Location: 301 Buncombe St

City: Greer

County: Greenville

Vicinity of:

Ownership: Private

Category: building

Historical Use: Domestic

Current Use: Domestic

National Register of Historic Places Information

SHPO National Register Determination: Not Eligible

Notes on National Register Status:

Other Designation:

Property Description

Construction Date: C. 1940s

Commercial Form:

Stories: 1 story

Alteration Date:

Historic Core Shape: rectangular

Roof Features

Porch Features

Shape: gable, end to front

Porch Width: entrance bay only

Materials: composition shingle

Shape: gable

Construction Method: frame

Exterior Walls: synthetic siding

Foundation: concrete block

Significant Architectural Features:

2 entries w separate porches, square wood supports and railing; 6/6 dhs windows,paired; 2 brick chimneys, ridge and side slope

Alterations:

Doors; siding

Architect(s)/Builder(s):

Historical Information

Historical Information:

Source of Information:

Digital Photo ID(s): 04602001.tif



Program Management

Recorded by: Brockington; Sheldon Owens

Date Recorded: 4/22/2017

Statewide Survey of Historic Properties
State Historic Preservation Office
South Carolina Department of Archives and History
8301 Parklane Rd.
Columbia, SC 29223-4905 (803) 896-6100

Control Number: U / 45 / 4603
Status County No Site No
Quad Name: Greer
Tax Map No.: G003001001805

Intensive Documentation Form

Identification

Historic Name: Unidentified House

Common Name:

Address/Location: 304 Buncombe St

City: Greer

County: Greenville

Vicinity of:

Ownership: Private

Category: building

Historical Use: Domestic

Current Use: Domestic

National Register of Historic Places Information

SHPO National Register Determination: Not Eligible

Notes on National Register Status:

Other Designation:

Property Description

Construction Date: C. 1930s

Commercial Form:

Stories: 1 story

Alteration Date:

Historic Core Shape: rectangular

Roof Features

Porch Features

Shape: gable, lateral

Porch Width: facade

Materials: composition shingle

Shape:

Construction Method: frame

Exterior Walls: synthetic siding

Foundation: brick pier with fill

Significant Architectural Features:

Uncovered entry porch w decorative metal railing; wood panel door w fixed lights; gable end and rear shed additions; 2/2 and 6/6 dhs windows, paired

Alterations: Siding; porch; additions

Architect(s)/Builder(s):

Historical Information

Historical Information:

Source of Information:

Digital Photo ID(s): 04603001.tif



Program Management

Recorded by: Brockington; Sheldon Owens

Date Recorded: 4/22/2017

Statewide Survey of Historic Properties
State Historic Preservation Office
South Carolina Department of Archives and History
8301 Parklane Rd.
Columbia, SC 29223-4905 (803) 896-6100

Control Number: U / 45 / 4604
Status County No Site No
Quad Name: Greer
Tax Map No.: G003001001802

Intensive Documentation Form

Identification

Historic Name: Unidentified House

Common Name:

Address/Location: 306 Buncombe St

City: Greer

County: Greenville

Vicinity of:

Ownership: Private

Category: building

Historical Use: Domestic

Current Use: Domestic

National Register of Historic Places Information

SHPO National Register Determination: Not Eligible

Notes on National Register Status:

Other Designation:

Property Description

Construction Date: C. 1940s

Commercial Form:

Stories: 1 story

Alteration Date:

Historic Core Shape: rectangular

Roof Features

Porch Features

Shape: gable, lateral

Porch Width: entrance bay only

Materials: composition shingle

Shape: gable

Construction Method: frame

Exterior Walls: synthetic siding

Foundation: brick

Significant Architectural Features:

Square wood supports and railing, uncovered porch extension; wood panel door w fixed lights; focal window, 2/2 dhs windows; brick chimney on ridge; rear gable addition

Alterations: Focal window; siding; porch; addition

Architect(s)/Builder(s):

Historical Information

Historical Information:

Source of Information:

Digital Photo ID(s): 04604001.tif



Program Management

Recorded by: Brockington; Sheldon Owens

Date Recorded: 4/22/2017

Statewide Survey of Historic Properties
State Historic Preservation Office
South Carolina Department of Archives and History
8301 Parklane Rd.
Columbia, SC 29223-4905 (803) 896-6100

Control Number: U / 45 / 4605
Status County No Site No
Quad Name: Greer
Tax Map No.: G003001001804

Intensive Documentation Form

Identification

Historic Name: Unidentified House

Common Name:

Address/Location: 308 Buncombe St

City: Greer

County: Greenville

Vicinity of:

Ownership: Private

Category: building

Historical Use: Domestic

Current Use: Domestic

National Register of Historic Places Information

SHPO National Register Determination: Not Eligible

Notes on National Register Status:

Other Designation:

Property Description

Construction Date: C. 1950s

Commercial Form:

Stories: 1 story

Alteration Date:

Historic Core Shape: rectangular

Roof Features

Porch Features

Shape: gable, lateral

Porch Width: facade

Materials: composition shingle

Shape: shed

Construction Method: frame

Exterior Walls: synthetic siding

Foundation: concrete block

Significant Architectural Features:

Metal supports and awning porch roof; paired windows; end gable addition; brick chimney in rear slope

Alterations: Windows; door; siding; porch; addition

Architect(s)/Builder(s):

Historical Information

Historical Information:

Source of Information: Current Tenants

Digital Photo ID(s): 04605001.tif



Program Management

Recorded by: Brockington; Sheldon Owens

Date Recorded: 4/22/2017

Statewide Survey of Historic Properties
State Historic Preservation Office
South Carolina Department of Archives and History
8301 Parklane Rd.
Columbia, SC 29223-4905 (803) 896-6100

Control Number: U / 45 / 4606
Status County No Site No
Quad Name: Greer
Tax Map No.: G003001001806

Intensive Documentation Form

Identification

Historic Name: Unidentified House

Common Name:

Address/Location: 310 Buncombe St

City: Greer County: Greenville

Vicinity of:

Ownership: Private Category: building

Historical Use: Domestic

Current Use: Domestic

National Register of Historic Places Information

SHPO National Register Determination: Not Eligible

Notes on National Register Status:

Other Designation:

Property Description

Construction Date: C. 1950s Commercial Form: Stories: 1 story

Alteration Date: Historic Core Shape: square

Roof Features

Shape: hip

Materials: composition shingle

Porch Features

Porch Width: entrance bay only

Shape: shed

Construction Method: frame

Exterior Walls: synthetic siding

Foundation: brick

Significant Architectural Features:

2 entry stoops, 1 w metal awning; wood door w fixed lights; paired windows; brick chimney in rear slope

Alterations: Windows; siding; door

Architect(s)/Builder(s):

Historical Information

Historical Information:

Source of Information:

Digital Photo ID(s): 04606001.tif



Program Management

Recorded by: Brockington; Sheldon Owens

Date Recorded: 4/22/2017

Statewide Survey of Historic Properties
State Historic Preservation Office
South Carolina Department of Archives and History
8301 Parklane Rd.
Columbia, SC 29223-4905 (803) 896-6100

Control Number: U / 45 / 4607
Status County No Site No
Quad Name: Greer
Tax Map No.: G003001001801

Intensive Documentation Form

Identification

Historic Name: Unidentified Commercial Building

Common Name:

Address/Location: 3700 Brushy Creek Rd

City: Greer County: Greenville

Vicinity of:

Ownership: Private Category: building

Historical Use: Commerce/Trade

Current Use: Vacant/Not in Use

National Register of Historic Places Information

SHPO National Register Determination: Not Eligible

Notes on National Register Status:

Other Designation:

Property Description

Construction Date: C. 1950 Commercial Form: 1-part commercial block Stories: 1 story

Alteration Date: Historic Core Shape: square

Roof Features

Shape: gable, end to front

Materials: composition shingle

Porch Features

Porch Width: facade

Shape: shed

Construction Method: frame

Exterior Walls: synthetic siding

Foundation: basement

Significant Architectural Features:

Possibly general store; stepped parapet front; decorative wood panel door w side lights; modern arched storefront display window; modern deck w metal awning covering portion; built into hill slope so portion of basement level above ground w metal mechanical windows; brick chimney side exterior

Alterations: Siding; some windows; porch

Architect(s)/Builder(s):

Historical Information

Historical Information:

Source of Information:

Digital Photo ID(s): 04607001.tif



Program Management

Recorded by: Brockington; Sheldon Owens

Date Recorded: 4/22/2017

Statewide Survey of Historic Properties
State Historic Preservation Office
South Carolina Department of Archives and History
8301 Parklane Rd.
Columbia, SC 29223-4905 (803) 896-6100

Control Number: U / 45 / 4608
Status County No Site No
Quad Name: Greer
Tax Map No.: G003001002002

Intensive Documentation Form

Identification

Historic Name: Unidentified House

Common Name:

Address/Location: 315 W James St

City: Greer

County: Greenville

Vicinity of:

Ownership: Private

Category: building

Historical Use: Domestic

Current Use: Domestic

National Register of Historic Places Information

SHPO National Register Determination: Not Eligible

Notes on National Register Status:

Other Designation:

Property Description

Construction Date: C. 1940

Commercial Form:

Stories: 1 story

Alteration Date:

Historic Core Shape: rectangular

Roof Features

Porch Features

Shape: gable, end to front

Porch Width: facade

Materials: composition shingle

Shape: engaged

Construction Method: frame

Exterior Walls: synthetic siding

Foundation: basement

Significant Architectural Features:

Square wood supports and railing; 2 entries w wood panel doors w fixed lights; decorative beam ends; 4/1 dhs windows, paired; brick chimney side slope; built into hill slope so portion of basement level above ground; rear gable addition

Alterations: Siding; addition

Architect(s)/Builder(s):

Historical Information

Historical Information:

Source of Information:

Digital Photo ID(s): 04608001.tif



Program Management

Recorded by: Brockington; Sheldon Owens

Date Recorded: 4/22/2017

Statewide Survey of Historic Properties
State Historic Preservation Office
South Carolina Department of Archives and History
8301 Parklane Rd.
Columbia, SC 29223-4905 (803) 896-6100

Control Number: U / 45 / 4609
Status County No Site No
Quad Name: Greer
Tax Map No.: G003001300100

Intensive Documentation Form

Identification

Historic Name: Southside Baptist Church

Common Name:

Address/Location: 410 S Main St

City: Greer County: Greenville

Vicinity of:

Ownership: Private Category: building

Historical Use: Religion

Current Use: Religion

National Register of Historic Places Information

SHPO National Register Determination: Not Eligible

Notes on National Register Status:

Other Designation:

Property Description

Construction Date: 1950 Commercial Form: Stories: 1 story

Alteration Date: Historic Core Shape: T

Roof Features

Shape: cross gable

Materials: composition shingle

Porch Features

Porch Width: facade

Shape: pedimented gable

Construction Method: frame

Exterior Walls: brick veneer

Foundation: basement

Significant Architectural Features:

Ionic columns, metal railing; 3 entries w pilasters and pediments and wood panel doors, middle double; bell tower and steeple on ridge; decorative brick and concrete detailing; pointed arch stained glass windows along sides; cornice returns; rear wings w entries, and porte cochere; covered walk connecting ancillary building; brick chimney in rear slope; side wheelchair ramp

Alterations: Ramp

Architect(s)/Builder(s):

Historical Information

Historical Information:

Source of Information: Cornerstone

Digital Photo ID(s): 04609001.tif



Program Management

Recorded by: Brockington; Sheldon Owens

Date Recorded: 4/22/2017

Statewide Survey of Historic Properties
State Historic Preservation Office
South Carolina Department of Archives and History
8301 Parklane Rd.
Columbia, SC 29223-4905 (803) 896-6100

Control Number: U / 45 / 4610
Status County No Site No
Quad Name: Greer
Tax Map No.: G003000102100

Intensive Documentation Form

Identification

Historic Name: Unidentified House

Common Name:

Address/Location: 106 Cannon Ave

City: Greer

County: Greenville

Vicinity of:

Ownership: Private

Category: building

Historical Use: Domestic

Current Use: Domestic

National Register of Historic Places Information

SHPO National Register Determination: Not Eligible

Notes on National Register Status:

Other Designation:

Property Description

Construction Date: C. 1940s

Commercial Form:

Stories: 1 story

Alteration Date:

Historic Core Shape: rectangular

Roof Features

Porch Features

Shape: gable, lateral

Porch Width:

Materials: composition shingle

Shape:

Construction Method: frame

Exterior Walls: asbestos shingle

Foundation: brick

Significant Architectural Features:

Decorative metal supports and awning porch roof; wood door w fixed lights; 4/1 dhs windows; brick chimney on ridge; side shed addition

Alterations: Addition

Architect(s)/Builder(s):

Historical Information

Historical Information:

Source of Information:

Digital Photo ID(s): 04610001.tif



Program Management

Recorded by: Brockington; Sheldon Owens

Date Recorded: 4/22/2017

Statewide Survey of Historic Properties
State Historic Preservation Office
South Carolina Department of Archives and History
8301 Parklane Rd.
Columbia, SC 29223-4905 (803) 896-6100

Control Number: U / 45 / 4611
Status County No Site No
Quad Name: Greer
Tax Map No.: G003000102200

Intensive Documentation Form

Identification

Historic Name: Unidentified House

Common Name:

Address/Location: 108 Cannon Ave

City: Greer

County: Greenville

Vicinity of:

Ownership: Private

Category: building

Historical Use: Domestic

Current Use: Domestic

National Register of Historic Places Information

SHPO National Register Determination: Not Eligible

Notes on National Register Status:

Other Designation:

Property Description

Construction Date: C. 1940

Commercial Form:

Stories: 1 story

Alteration Date:

Historic Core Shape: rectangular

Roof Features

Porch Features

Shape: gable, end to front

Porch Width: facade and left elevation

Materials: composition shingle

Shape: gable

Construction Method: frame

Exterior Walls: synthetic siding

Foundation: brick pier with fill

Significant Architectural Features:

Decorative metal supports and railing; wood door w fixed lights; 4/1 dhs windows, paired; rear gable addition

Alterations:

Door; siding; addition

Architect(s)/Builder(s):

Historical Information

Historical Information:

Source of Information:

Digital Photo ID(s): 04611001.tif



Program Management

Recorded by: Brockington; Sheldon Owens

Date Recorded: 4/22/2017

Statewide Survey of Historic Properties
State Historic Preservation Office
South Carolina Department of Archives and History
8301 Parklane Rd.
Columbia, SC 29223-4905 (803) 896-6100

Control Number: U / 45 / 4612
Status County No Site No
Quad Name: Greer
Tax Map No.: G026000901100

Intensive Documentation Form

Identification

Historic Name: Unidentified House

Common Name:

Address/Location: 105 Cannon Ave

City: Greer

County: Greenville

Vicinity of:

Ownership: Private

Category: building

Historical Use: Domestic

Current Use: Domestic

National Register of Historic Places Information

SHPO National Register Determination: Not Eligible

Notes on National Register Status:

Other Designation:

Property Description

Construction Date: C. 1940s

Commercial Form:

Stories: 1 story

Alteration Date:

Historic Core Shape: rectangular

Roof Features

Porch Features

Shape: gable, lateral

Porch Width: entrance bay only

Materials: composition shingle

Shape: shed

Construction Method: frame

Exterior Walls: synthetic siding

Foundation: brick

Significant Architectural Features:

Metal awning stoop roof; wood panel door w fixed lights; end gable porch w decorative metal supports and railing; rear gable addition; lower half of brick chimney end exterior within porch

Alterations: Windows; siding; addition

Architect(s)/Builder(s):

Historical Information

Historical Information:

Source of Information:

Digital Photo ID(s): 04612001.tif



Program Management

Recorded by: Brockington; Sheldon Owens

Date Recorded: 4/22/2017

Statewide Survey of Historic Properties
State Historic Preservation Office
South Carolina Department of Archives and History
8301 Parklane Rd.
Columbia, SC 29223-4905 (803) 896-6100

Control Number: U / 45 / 4613
Status County No Site No
Quad Name: Greer
Tax Map No.: G026000901000

Intensive Documentation Form

Identification

Historic Name: Unidentified House

Common Name:

Address/Location: 107 Cannon Ave

City: Greer

County: Greenville

Vicinity of:

Ownership: Private

Category: building

Historical Use: Domestic

Current Use: Domestic

National Register of Historic Places Information

SHPO National Register Determination: Not Eligible

Notes on National Register Status:

Other Designation:

Property Description

Construction Date: C. 1940s

Commercial Form:

Stories: 1 story

Alteration Date:

Historic Core Shape: rectangular

Roof Features

Porch Features

Shape: gable, end to front

Porch Width: facade

Materials: composition shingle

Shape: gable

Construction Method: frame

Exterior Walls: synthetic siding

Foundation: brick

Significant Architectural Features:

Decorative metal supports; paired windows; brick chimney side exterior; vertical stick vents; rear gable and side shed additions

Alterations: Windows; door; siding; additions

Architect(s)/Builder(s):

Historical Information

Historical Information:

Source of Information:

Digital Photo ID(s): 04613001.tif



Program Management

Recorded by: Brockington; Sheldon Owens

Date Recorded: 4/22/2017

Statewide Survey of Historic Properties
State Historic Preservation Office
South Carolina Department of Archives and History
8301 Parklane Rd.
Columbia, SC 29223-4905 (803) 896-6100

Control Number: U / 45 / 4614
Status County No Site No
Quad Name: Greer
Tax Map No.: G003000102300

Intensive Documentation Form

Identification

Historic Name: Unidentified House

Common Name:

Address/Location: 112 Cannon Ave

City: Greer

County: Greenville

Vicinity of:

Ownership: Private

Category: building

Historical Use: Domestic

Current Use: Domestic

National Register of Historic Places Information

SHPO National Register Determination: Not Eligible

Notes on National Register Status:

Other Designation:

Property Description

Construction Date: C. 1940

Commercial Form:

Stories: 1 story

Alteration Date:

Historic Core Shape: rectangular

Roof Features

Porch Features

Shape: cross gable

Porch Width: facade

Materials: composition shingle

Shape: gable

Construction Method: frame

Exterior Walls: synthetic siding

Foundation: stuccoed masonry

Significant Architectural Features:

Square metal wrapped supports atop stuccoed piers; wood panel door w fixed light; brick chimney centered on ridge; gable projections; paired windows; rear gable addition

Alterations: Windows; siding; addition

Architect(s)/Builder(s):

Historical Information

Historical Information:

Source of Information:

Digital Photo ID(s): 04614001.tif



Program Management

Recorded by: Brockington; Sheldon Owens

Date Recorded: 4/22/2017

Statewide Survey of Historic Properties
State Historic Preservation Office
South Carolina Department of Archives and History
8301 Parklane Rd.
Columbia, SC 29223-4905 (803) 896-6100

Control Number: U / 45 / 4615
Status County No Site No
Quad Name: Greer
Tax Map No.: G026000900900

Intensive Documentation Form

Identification

Historic Name: Unidentified House

Common Name:

Address/Location: 109 Cannon Ave

City: Greer

County: Greenville

Vicinity of:

Ownership: Private

Category: building

Historical Use: Domestic

Current Use: Domestic

National Register of Historic Places Information

SHPO National Register Determination: Not Eligible

Notes on National Register Status:

Other Designation:

Property Description

Construction Date: C. 1940

Commercial Form:

Stories: 1 story

Alteration Date:

Historic Core Shape: rectangular

Roof Features

Porch Features

Shape: hip

Porch Width: facade

Materials: composition shingle

Shape: gable

Construction Method: frame

Exterior Walls: synthetic siding

Foundation: brick

Significant Architectural Features:

Decorative metal supports; wood panel door w fixed light; 6/6 dhs windows, paired; brick chimney in front and rear slope; hip projection

Alterations: Siding

Architect(s)/Builder(s):

Historical Information

Historical Information:

Source of Information:

Digital Photo ID(s): 04615001.tif



Program Management

Recorded by: Brockington; Sheldon Owens

Date Recorded: 4/22/2017

Statewide Survey of Historic Properties
State Historic Preservation Office
South Carolina Department of Archives and History
8301 Parklane Rd.
Columbia, SC 29223-4905 (803) 896-6100

Control Number: U / 45 / 4616
Status County No Site No
Quad Name: Greer
Tax Map No.: G003000102500

Intensive Documentation Form

Identification

Historic Name: Unidentified House

Common Name:

Address/Location: 116 Cannon Ave

City: Greer

County: Greenville

Vicinity of:

Ownership: Private

Category: building

Historical Use: Domestic

Current Use: Domestic

National Register of Historic Places Information

SHPO National Register Determination: Not Eligible

Notes on National Register Status:

Other Designation:

Property Description

Construction Date: C. 1950

Commercial Form:

Stories: 1 story

Alteration Date:

Historic Core Shape: L

Roof Features

Porch Features

Shape: gable, lateral

Porch Width: entrance bay only

Materials: composition shingle

Shape: shed

Construction Method: frame

Exterior Walls: synthetic siding

Foundation: brick

Significant Architectural Features:

Square wood supports; wood panel door w fan light; gable projection; 3 part focal window, 6/6 dhs windows, paired; end gable porch; 2 brick chimneys rear slope and end exterior within porch; rear gable addition

Alterations: Siding; addition

Architect(s)/Builder(s):

Historical Information

Historical Information:

Source of Information:

Digital Photo ID(s): 04616001.tif



Program Management

Recorded by: Brockington; Sheldon Owens

Date Recorded: 4/22/2017

Statewide Survey of Historic Properties
State Historic Preservation Office
South Carolina Department of Archives and History
8301 Parklane Rd.
Columbia, SC 29223-4905 (803) 896-6100

Control Number: U / 45 / 4617
Status County No Site No
Quad Name: Greer
Tax Map No.: G026000900700

Intensive Documentation Form

Identification

Historic Name: Unidentified House

Common Name:

Address/Location: 113 Cannon Ave

City: Greer

County: Greenville

Vicinity of:

Ownership: Private

Category: building

Historical Use: Domestic

Current Use: Domestic

National Register of Historic Places Information

SHPO National Register Determination: Not Eligible

Notes on National Register Status:

Other Designation:

Property Description

Construction Date: C. 1950

Commercial Form:

Stories: 1 story

Alteration Date:

Historic Core Shape: rectangular

Roof Features

Porch Features

Shape: cross gable

Porch Width: entrance bay only

Materials: composition shingle

Shape: shed

Construction Method: frame

Exterior Walls: brick veneer

Foundation: not visible

Significant Architectural Features:

Metal awning covers entry stoop; wood panel door; gable projections; side gable porch, screened; brick chimney end exterior within porch; rear shed carport

Alterations: Windows; carport

Architect(s)/Builder(s):

Historical Information

Historical Information:

Source of Information:

Digital Photo ID(s): 04617001.tif



Program Management

Recorded by: Brockington; Sheldon Owens

Date Recorded: 4/22/2017

Statewide Survey of Historic Properties
State Historic Preservation Office
South Carolina Department of Archives and History
8301 Parklane Rd.
Columbia, SC 29223-4905 (803) 896-6100

Control Number: U / 45 / 4618
Status County No Site No
Quad Name: Greer
Tax Map No.: G003000102600

Intensive Documentation Form

Identification

Historic Name: Unidentified House

Common Name:

Address/Location: 118 Cannon Ave

City: Greer

County: Greenville

Vicinity of:

Ownership: Private

Category: building

Historical Use: Domestic

Current Use: Domestic

National Register of Historic Places Information

SHPO National Register Determination: Not Eligible

Notes on National Register Status:

Other Designation:

Property Description

Construction Date: C. 1940

Commercial Form:

Stories: 1 story

Alteration Date:

Historic Core Shape: square

Roof Features

Porch Features

Shape: hip

Porch Width: facade

Materials: composition shingle

Shape: hip

Construction Method: frame

Exterior Walls: synthetic siding

Foundation: brick pier with fill

Significant Architectural Features:

Decorative metal supports and railing; wood panel door w fan light; gable dormer; 3/1 dhs windows; rear hip and shed additions

Alterations:

Siding; additions

Architect(s)/Builder(s):

Historical Information

Historical Information:

Source of Information:

Digital Photo ID(s): 04618001.tif



Program Management

Recorded by: Brockington; Sheldon Owens

Date Recorded: 4/22/2017

Statewide Survey of Historic Properties
State Historic Preservation Office
South Carolina Department of Archives and History
8301 Parklane Rd.
Columbia, SC 29223-4905 (803) 896-6100

Control Number: U / 45 / 4619
Status County No Site No
Quad Name: Greer
Tax Map No.: G026000801800

Intensive Documentation Form

Identification

Historic Name: Unidentified House

Common Name:

Address/Location: 119 Cannon Ave

City: Greer County: Greenville

Vicinity of:

Ownership: Private Category: building

Historical Use: Domestic

Current Use: Domestic

National Register of Historic Places Information

SHPO National Register Determination: Not Eligible

Notes on National Register Status:

Other Designation:

Property Description

Construction Date: C. 1932 Commercial Form: Stories: 1 story

Alteration Date: Historic Core Shape: irregular

Roof Features

Shape: cross gable

Materials: composition shingle

Porch Features

Porch Width: entrance bay only

Shape: gable

Construction Method: masonry

Exterior Walls: stone veneer

Foundation: stone

Significant Architectural Features:

Tudor elements; round arch entry porch; round arch wood panel door w round light; gable projections; cornice returns; stepped stone chimney side exterior next to entry; side gable porch w basket handle arch enclosed w louver windows; 6/1 dhs windows, 2s and 3s; rear hip wing w hip dormer; garage N

Alterations: Enclosed porch

Architect(s)/Builder(s):

Historical Information

Historical Information:

Source of Information:

Digital Photo ID(s): 04619001 (939).tif



Program Management

Recorded by: Brockington; Sheldon Owens

Date Recorded: 4/22/2017

Statewide Survey of Historic Properties
State Historic Preservation Office
South Carolina Department of Archives and History
8301 Parklane Rd.
Columbia, SC 29223-4905 (803) 896-6100

Control Number: U / 45 / 4619.01
Status County No Site No
Quad Name: Greer
Tax Map No.: G026000801800

Intensive Documentation Form

Identification

Historic Name: Unidentified Outbuilding

Common Name:

Address/Location: 119 Cannon Ave

City: Greer

County: Greenville

Vicinity of:

Ownership: Private

Category: building

Historical Use: Domestic

Current Use: Domestic

National Register of Historic Places Information

SHPO National Register Determination: Not Eligible

Notes on National Register Status:

Other Designation:

Property Description

Construction Date: C. 1940

Commercial Form:

Stories: 1 story

Alteration Date:

Historic Core Shape: rectangular

Roof Features

Porch Features

Shape: flat

Porch Width:

Materials: other

Shape:

Construction Method: masonry

Exterior Walls: stone veneer

Foundation: stone

Significant Architectural Features:

2 car garage N of house; segmental arch openings; no roof or doors

Alterations: Roof

Architect(s)/Builder(s):

Historical Information

Historical Information:

Source of Information:

Digital Photo ID(s): 04619002.tif



Program Management

Recorded by: Brockington; Sheldon Owens

Date Recorded: 4/22/2017

Statewide Survey of Historic Properties
State Historic Preservation Office
South Carolina Department of Archives and History
8301 Parklane Rd.
Columbia, SC 29223-4905 (803) 896-6100

Control Number: U / 45 / 4620
Status County No Site No
Quad Name: Greer
Tax Map No.: G026000801600

Intensive Documentation Form

Identification

Historic Name: Unidentified House

Common Name:

Address/Location: 123 Cannon Ave

City: Greer

County: Greenville

Vicinity of:

Ownership: Private

Category: building

Historical Use: Domestic

Current Use: Domestic

National Register of Historic Places Information

SHPO National Register Determination: Not Eligible

Notes on National Register Status:

Other Designation:

Property Description

Construction Date: C. 1940

Commercial Form:

Stories: 1 story

Alteration Date:

Historic Core Shape: rectangular

Roof Features

Porch Features

Shape: gable, lateral

Porch Width: facade

Materials: composition shingle

Shape:

Construction Method: frame

Exterior Walls: synthetic siding

Foundation: brick

Significant Architectural Features:

Entry patio uncovered; corner porch enclosed w louver windows; wood panel door w fan light; gable dormer, stick vergeboard detailing; decorative beam ends; exposed rafters; brick chimney in front slope; 6/1 dhs windows, paired; rear hip projection

Alterations:

Siding; porch

Architect(s)/Builder(s):

Historical Information

Historical Information:

Source of Information:

Digital Photo ID(s): 04620001.tif



Program Management

Recorded by: Brockington; Sheldon Owens

Date Recorded: 4/22/2017

Statewide Survey of Historic Properties
State Historic Preservation Office
South Carolina Department of Archives and History
8301 Parklane Rd.
Columbia, SC 29223-4905 (803) 896-6100

Control Number: U / 45 / 4621
Status County No Site No
Quad Name: Greer
Tax Map No.: G003000100101

Intensive Documentation Form

Identification

Historic Name: Unidentified House

Common Name:

Address/Location: 202 Pelham St

City: Greer County: Greenville

Vicinity of:

Ownership: Private Category: building

Historical Use: Domestic

Current Use: Domestic

National Register of Historic Places Information

SHPO National Register Determination: Not Eligible

Notes on National Register Status:

Other Designation:

Property Description

Construction Date: C. 1950 Commercial Form: Stories: 1 story

Alteration Date: Historic Core Shape: rectangular

Roof Features

Porch Features

Shape: gable, lateral

Porch Width: facade

Materials: composition shingle

Shape: shed

Construction Method: frame

Exterior Walls: asbestos shingle

Foundation: brick

Significant Architectural Features:

Metal supports, railing and awning porch; wood panel door w fan light; 3/1 dhs windows, paired; brick chimney in rear slope; rear shed addition

Alterations: Addition

Architect(s)/Builder(s):

Historical Information

Historical Information:

Source of Information:

Digital Photo ID(s): 04621001.tif



Program Management

Recorded by: Brockington; Sheldon Owens

Date Recorded: 4/22/2017

Statewide Survey of Historic Properties
State Historic Preservation Office
South Carolina Department of Archives and History
8301 Parklane Rd.
Columbia, SC 29223-4905 (803) 896-6100

Control Number: U / 45 / 4622
Status County No Site No
Quad Name: Greer
Tax Map No.: G012000100204

Intensive Documentation Form

Identification

Historic Name: Unidentified House

Common Name:

Address/Location: 1202 W Poinsett St

City: Greer County: Greenville

Vicinity of:

Ownership: Private Category: building

Historical Use: Domestic

Current Use: Education

National Register of Historic Places Information

SHPO National Register Determination: Not Eligible

Notes on National Register Status:

Other Designation:

Property Description

Construction Date: C. 1920 Commercial Form: Stories: 2 stories

Alteration Date: Historic Core Shape: square

Roof Features

Shape: hip

Materials: composition shingle

Porch Features

Porch Width: facade and right elevation

Shape: hip

Construction Method: frame

Exterior Walls: synthetic siding

Foundation: brick pier with fill

Significant Architectural Features:

Large square brick supports; historic replacement wood frame door w fixed light, transom lights; diamond pattern/1 focal window; 6/6 dhs windows, 3s; pedimented gable dormers and projections; 2 brick chimneys, side slope and end exterior

Alterations: Siding

Architect(s)/Builder(s):

Historical Information

Historical Information:

Source of Information:

Digital Photo ID(s): 04622001.tif



Program Management

Recorded by: Brockington; Sheldon Owens

Date Recorded: 4/23/2017

Statewide Survey of Historic Properties
State Historic Preservation Office
South Carolina Department of Archives and History
8301 Parklane Rd.
Columbia, SC 29223-4905 (803) 896-6100

Control Number: U / 45 / 4623
Status County No Site No
Quad Name: Greer
Tax Map No.: G029001100300

Intensive Documentation Form

Identification

Historic Name: Unidentified House

Common Name:

Address/Location: 102 E Arlington Ave

City: Greer

County: Greenville

Vicinity of:

Ownership: Private

Category: building

Historical Use: Domestic

Current Use: Domestic

National Register of Historic Places Information

SHPO National Register Determination: Not Eligible

Notes on National Register Status:

Other Designation:

Property Description

Construction Date: C. 1930s

Commercial Form:

Stories: 1 story

Alteration Date:

Historic Core Shape: rectangular

Roof Features

Porch Features

Shape: gable, lateral

Porch Width:

Materials: composition shingle

Shape:

Construction Method: frame

Exterior Walls: synthetic siding

Foundation: brick

Significant Architectural Features:

Uncovered entry stoop; wood panel door w fan light; engaged corner porch, screened; gable dormer; 4/1 dhs windows, paired; brick chimney, end exterior; rear hip additions

Alterations:

Siding; additions

Architect(s)/Builder(s):

Historical Information

Historical Information:

Source of Information:

Digital Photo ID(s): 04623001.tif



Program Management

Recorded by: Brockington; Sheldon Owens

Date Recorded: 4/25/2017

Statewide Survey of Historic Properties
State Historic Preservation Office
South Carolina Department of Archives and History
8301 Parklane Rd.
Columbia, SC 29223-4905 (803) 896-6100

Control Number: U / 45 / 4624
Status County No Site No
Quad Name: Greer
Tax Map No.: G029000601500

Intensive Documentation Form

Identification

Historic Name: Bethel Methodist Episcopal Church

Common Name:

Address/Location: 105 E Arlington Ave

City: Greer County: Greenville

Vicinity of:

Ownership: Private Category: building

Historical Use: Religion

Current Use: Religion

National Register of Historic Places Information

SHPO National Register Determination: Contributes to Eligible District

Notes on National Register Status:

Other Designation:

Property Description

Construction Date: 1921 Commercial Form: Stories: 2 stories

Alteration Date: Historic Core Shape: rectangular

Roof Features

Shape: gable, end to front

Materials: composition shingle

Porch Features

Porch Width:

Shape:

Construction Method: masonry

Exterior Walls: brick veneer

Foundation: not visible

Significant Architectural Features:

Flared wall steps to entry stoop at 2d story under bell tower; double doors w arched stained glass transom light; corner bell tower square w flared eave pyramidal roof w finial; decorative brick detailing; 3 part and fixed stained glass windows w round arch transoms; ground level entry w paired Doric columns and flat roof porch and double doors; wide eaves; rear corner hip and gable addition w parapet

Alterations: Some windows; doors; addition

Architect(s)/Builder(s):

Historical Information

Historical Information:

Source of Information:

Digital Photo ID(s): 04624001.tif



Program Management

Recorded by: Brockington; Sheldon Owens

Date Recorded: 4/25/2017

Statewide Survey of Historic Properties
State Historic Preservation Office
South Carolina Department of Archives and History
8301 Parklane Rd.
Columbia, SC 29223-4905 (803) 896-6100

Control Number: U / 45 / 4625
Status County No Site No
Quad Name: Greer
Tax Map No.: G029000601400

Intensive Documentation Form

Identification

Historic Name: Unidentified House

Common Name:

Address/Location: 109 E Arlington Ave

City: Greer County: Greenville

Vicinity of:

Ownership: Private Category: building

Historical Use: Domestic

Current Use: Domestic

National Register of Historic Places Information

SHPO National Register Determination: Contributes to Eligible District

Notes on National Register Status:

Other Designation:

Property Description

Construction Date: C. 1930 Commercial Form: Stories: 1 story

Alteration Date: Historic Core Shape: rectangular

Roof Features

Shape: gable, end to front

Materials: composition shingle

Porch Features

Porch Width: facade and right elevation

Shape: gable

Construction Method: frame

Exterior Walls: German or Novelty siding

Foundation: brick

Significant Architectural Features:

Battered wood posts atop brick piers w wood balustrade, porch roof side gable; gable projections; exposed rafters; decorative beam ends; windows in 2s and 4s; brick chimney, side exterior within porch; outbuilding N

Alterations: Windows; door

Architect(s)/Builder(s):

Historical Information

Historical Information:

Source of Information:

Digital Photo ID(s): 04625001.tif



Program Management

Recorded by: Brockington; Sheldon Owens

Date Recorded: 4/25/2017

Statewide Survey of Historic Properties
State Historic Preservation Office
South Carolina Department of Archives and History
8301 Parklane Rd.
Columbia, SC 29223-4905 (803) 896-6100

Control Number: U / 45 / 4625.01
Status County No Site No
Quad Name: Greer
Tax Map No.: G029000601400

Intensive Documentation Form

Identification

Historic Name: Unidentified Outbuilding

Common Name:

Address/Location: 109 E Arlington Ave

City: Greer County: Greenville

Vicinity of:

Ownership: Private Category: building

Historical Use: Domestic

Current Use: Domestic

National Register of Historic Places Information

SHPO National Register Determination: Contributes to Eligible District

Notes on National Register Status:

Other Designation:

Property Description

Construction Date: C. 1930s Commercial Form: Stories: 1 story

Alteration Date: Historic Core Shape: rectangular

Roof Features

Shape: gable, end to front

Materials: rolled roofing

Porch Features

Porch Width:

Shape:

Construction Method: frame

Exterior Walls: German or Novelty siding

Foundation: not visible

Significant Architectural Features:

Garage to N of house; double doors

Alterations:

Architect(s)/Builder(s):

Historical Information

Historical Information:

Source of Information:

Digital Photo ID(s): 04625002.tif



Program Management

Recorded by: Brockington; Sheldon Owens

Date Recorded: 4/25/2017

Statewide Survey of Historic Properties
State Historic Preservation Office
South Carolina Department of Archives and History
8301 Parklane Rd.
Columbia, SC 29223-4905 (803) 896-6100

Control Number: U / 45 / 4626
Status County No Site No
Quad Name: Greer
Tax Map No.: G029000601300

Intensive Documentation Form

Identification

Historic Name: Unidentified House

Common Name:

Address/Location: 111 E Arlington Ave

City: Greer County: Greenville

Vicinity of:

Ownership: Private Category: building

Historical Use: Domestic

Current Use: Domestic

National Register of Historic Places Information

SHPO National Register Determination: Contributes to Eligible District

Notes on National Register Status:

Other Designation:

Property Description

Construction Date: C. 1930s Commercial Form: Stories: 1 story

Alteration Date: Historic Core Shape: rectangular

Roof Features

Shape: gable, end to front

Materials: composition shingle

Porch Features

Porch Width: facade and right elevation

Shape: gable

Construction Method: frame

Exterior Walls: brick veneer

Foundation: not visible

Significant Architectural Features:

Square brick supports w synthetic railing, porch roof side gable, w 2d similar entry from side; wood panel doors w fixed lights; 4/1 dhs windows, paired; gable projections; brick chimney, side exterior within porch

Alterations: Porch

Architect(s)/Builder(s):

Historical Information

Historical Information:

Source of Information:

Digital Photo ID(s): 04626001.tif



Program Management

Recorded by: Brockington; Sheldon Owens

Date Recorded: 4/25/2017

Statewide Survey of Historic Properties
State Historic Preservation Office
South Carolina Department of Archives and History
8301 Parklane Rd.
Columbia, SC 29223-4905 (803) 896-6100

Control Number: U / 45 / 4627
Status County No Site No
Quad Name: Greer
Tax Map No.: G029000600800

Intensive Documentation Form

Identification

Historic Name: Unidentified House

Common Name:

Address/Location: 212 E Fairview Ave

City: Greer County: Greenville

Vicinity of:

Ownership: Private Category: building

Historical Use: Domestic

Current Use: Domestic

National Register of Historic Places Information

SHPO National Register Determination: Contributes to Eligible District

Notes on National Register Status:

Other Designation:

Property Description

Construction Date: C. 1920 Commercial Form: Stories: 1 story

Alteration Date: Historic Core Shape: rectangular

Roof Features

Porch Features

Shape: gable, end to front

Porch Width: full facade

Materials: composition shingle

Shape: engaged

Construction Method: frame

Exterior Walls: synthetic siding

Foundation: brick pier with fill

Significant Architectural Features:

Battered wood posts atop brick piers w spindle balustrade, decorative jigsaw brackets; decorative beam ends; wood panel door w cut glass oval; paired windows

Alterations: Windows; siding; door

Architect(s)/Builder(s):

Historical Information

Historical Information:

Source of Information:

Digital Photo ID(s): 04627001.tif



Program Management

Recorded by: Brockington; Sheldon Owens

Date Recorded: 4/25/2017

Statewide Survey of Historic Properties
State Historic Preservation Office
South Carolina Department of Archives and History
8301 Parklane Rd.
Columbia, SC 29223-4905 (803) 896-6100

Control Number: U / 45 / 4628
Status County No Site No
Quad Name: Greer
Tax Map No.: G029000402000

Intensive Documentation Form

Identification

Historic Name: Unidentified House

Common Name:

Address/Location: 213 E Fairview Ave

City: Greer

County: Greenville

Vicinity of:

Ownership: Private

Category: building

Historical Use: Domestic

Current Use: Domestic

National Register of Historic Places Information

SHPO National Register Determination: Contributes to Eligible District

Notes on National Register Status:

Other Designation:

Property Description

Construction Date: C. 1930

Commercial Form:

Stories: 1 story

Alteration Date:

Historic Core Shape: T

Roof Features

Porch Features

Shape: cross gable

Porch Width: facade

Materials: composition shingle

Shape: shed

Construction Method: frame

Exterior Walls: synthetic siding

Foundation: brick pier with fill

Significant Architectural Features:

Decorative metal supports and railing; wood panel door w cut glass fan light; 2/2 dhs windows, paired; rear gable addition

Alterations:

Siding; door; addition

Architect(s)/Builder(s):

Historical Information

Historical Information:

Source of Information:

Digital Photo ID(s): 04628001.tif



Program Management

Recorded by: Brockington; Sheldon Owens

Date Recorded: 4/25/2017

Statewide Survey of Historic Properties
State Historic Preservation Office
South Carolina Department of Archives and History
8301 Parklane Rd.
Columbia, SC 29223-4905 (803) 896-6100

Control Number: U / 45 / 4629
Status County No Site No
Quad Name: Greer
Tax Map No.: G029000402100

Intensive Documentation Form

Identification

Historic Name: Unidentified House

Common Name:

Address/Location: 211A E Fairview Ave

City: Greer County: Greenville

Vicinity of:

Ownership: Private Category: building

Historical Use: Domestic

Current Use: Domestic

National Register of Historic Places Information

SHPO National Register Determination: Contributes to Eligible District

Notes on National Register Status:

Other Designation:

Property Description

Construction Date: C. 1940 Commercial Form: Stories: 1 story

Alteration Date: Historic Core Shape: rectangular

Roof Features

Porch Features

Shape: gable, end to front

Porch Width: facade

Materials: composition shingle

Shape: hip

Construction Method: frame

Exterior Walls: asbestos shingle

Foundation: brick

Significant Architectural Features:

2 entry porches and 2 doors w fixed lights, decorative metal supports and railing; 6/6 dhs windows; 3 brick chimneys, ridge and side slopes; rear hip addition

Alterations: Some windows; addition

Architect(s)/Builder(s):

Historical Information

Historical Information:

Source of Information:

Digital Photo ID(s): 04629001.tif



Program Management

Recorded by: Brockington; Sheldon Owens

Date Recorded: 4/25/2017

Statewide Survey of Historic Properties
State Historic Preservation Office
South Carolina Department of Archives and History
8301 Parklane Rd.
Columbia, SC 29223-4905 (803) 896-6100

Control Number: U / 45 / 4630
Status County No Site No
Quad Name: Greer
Tax Map No.: G006000200300

Intensive Documentation Form

Identification

Historic Name: Bailey Cemetery

Common Name:

Address/Location: SW corner of S Buncumbe rd and Brushy Creek rd intersection

City: Greer County: Greenville

Vicinity of:

Ownership: Private Category: site

Historical Use: Funerary

Current Use: Funerary

National Register of Historic Places Information

SHPO National Register Determination: Not Eligible

Notes on National Register Status:

Other Designation:

Property Description

Construction Date: C. 1841 Commercial Form: Stories:

Alteration Date: Historic Core Shape:

Roof Features

Porch Features

Shape:

Porch Width:

Materials:

Shape:

Construction Method:

Exterior Walls:

Foundation:

Significant Architectural Features:

21 markers of marble, sandstone, granite and slate aligned in E to W direction; rectangular plot, surrounded by cast iron fencing;
Masonic marker

Alterations:

Architect(s)/Builder(s):

Historical Information

Historical Information:

Source of Information:

Digital Photo ID(s): 04630001.tif



Program Management

Recorded by: Brockington; Sheldon Owens

Date Recorded: 4/26/2017

Statewide Survey of Historic Properties
State Historic Preservation Office
South Carolina Department of Archives and History
8301 Parklane Rd.
Columbia, SC 29223-4905 (803) 896-6100

Control Number: U / 45 / 4631
Status County No Site No
Quad Name: Greer
Tax Map No.: G018000403700

Intensive Documentation Form

Identification

Historic Name: Unidentified House

Common Name:

Address/Location: 202 McDade Ave

City: Greer County: Greenville

Vicinity of:

Ownership: Private Category: building

Historical Use: Domestic

Current Use: Domestic

National Register of Historic Places Information

SHPO National Register Determination: Not Eligible

Notes on National Register Status:

Other Designation:

Property Description

Construction Date: C. 1940s Commercial Form: Stories: 1 story

Alteration Date: Historic Core Shape: rectangular

Roof Features

Porch Features

Shape: cross gable

Porch Width: entrance bay only

Materials: composition shingle

Shape: engaged

Construction Method: frame

Exterior Walls: German or Novelty siding

Foundation: brick

Significant Architectural Features:

Decorative metal supports and railing; wood panel door w fixed lights; side entry w same door; gable projections; 3/1 dhs windows, paired; brick chimney, end exterior

Alterations:

Architect(s)/Builder(s):

Historical Information

Historical Information:

Source of Information:

Digital Photo ID(s): 04631001.tif



Program Management

Recorded by: Brockington; Sheldon Owens

Date Recorded: 4/26/2017

Statewide Survey of Historic Properties
State Historic Preservation Office
South Carolina Department of Archives and History
8301 Parklane Rd.
Columbia, SC 29223-4905 (803) 896-6100

Control Number: U / 45 / 4632
Status County No Site No
Quad Name: Greer
Tax Map No.: G015000200900

Intensive Documentation Form

Identification

Historic Name: Greer City Stadium

Common Name:

Address/Location: 601 W Arlington Ave

City: Greer

County: Greenville

Vicinity of:

Ownership: City

Category: structure

Historical Use: Recreation/Culture

Current Use: Recreation/Culture

National Register of Historic Places Information

SHPO National Register Determination: Contributes to Eligible District

Notes on National Register Status:

Other Designation:

Property Description

Construction Date: 1938

Commercial Form:

Stories:

Alteration Date:

Historic Core Shape: rectangular

Roof Features

Porch Features

Shape:

Porch Width:

Materials:

Shape:

Construction Method:

Exterior Walls:

Foundation:

Significant Architectural Features:

City stadium; grass field w concrete block stands, walls and announcer booth; located in natural valley terrain; 2 modern buildings at entry gate; on the site of 1933 Spring-Wood park which stone landscaping walls, steps and signage remain

Alterations:

Architect(s)/Builder(s):

Historical Information

Historical Information:

Source of Information:

Digital Photo ID(s): 04632001.tif



Program Management

Recorded by: Brockington; Sheldon Owens

Date Recorded: 4/26/2017

Statewide Survey of Historic Properties
State Historic Preservation Office
South Carolina Department of Archives and History
8301 Parklane Rd.
Columbia, SC 29223-4905 (803) 896-6100

Control Number: U / 45 / 4633
Status County No Site No
Quad Name: Greer
Tax Map No.: G022000102900

Intensive Documentation Form

Identification

Historic Name: Mountain View Cemetery

Common Name:

Address/Location: 173 Drace Ave

City: Greer

County: Greenville

Vicinity of:

Ownership: City

Category: site

Historical Use: Funerary

Current Use: Funerary

National Register of Historic Places Information

SHPO National Register Determination: Not Eligible

Notes on National Register Status:

Other Designation:

Property Description

Construction Date:

Commercial Form:

Stories:

Alteration Date:

Historic Core Shape:

Roof Features

Porch Features

Shape:

Porch Width:

Materials:

Shape:

Construction Method:

Exterior Walls:

Foundation:

Significant Architectural Features:

Approx 4,400 burials spread over sloping terrain w roads through; surrounded by trees, some evergreens throughout landscape; marble, granite, sandstone, concrete and metal; family plots w multiple families of historic Greer; CSA, Masonic, Woodmen of America, WWI, WWII, Korean War markers; 1897 oldest observed marker

Alterations:

Architect(s)/Builder(s):

Historical Information

Historical Information:

Source of Information: findagrave.com

Digital Photo ID(s): 04633001.tif



Program Management

Recorded by: Brockington; Sheldon Owens

Date Recorded: 4/26/2017

Statewide Survey of Historic Properties
State Historic Preservation Office
South Carolina Department of Archives and History
8301 Parklane Rd.
Columbia, SC 29223-4905 (803) 896-6100

Control Number: U / 45 / 4634
Status County No Site No
Quad Name: Greer
Tax Map No.: G029001000800

Intensive Documentation Form

Identification

Historic Name: Greer Armory

Common Name:

Address/Location: 204 Cannon St

City: Greer

County: Greenville

Vicinity of:

Ownership: City

Category: building

Historical Use: Government

Current Use: Government

National Register of Historic Places Information

SHPO National Register Determination: Eligible

Notes on National Register Status:

Other Designation:

Property Description

Construction Date: 1936

Commercial Form:

Stories: 1 story

Alteration Date:

Historic Core Shape: rectangular

Roof Features

Porch Features

Shape: other

Porch Width:

Materials: rolled roofing

Shape:

Construction Method: masonry

Exterior Walls: brick veneer

Foundation: basement

Significant Architectural Features:

2 entries w flat metal awnings and double metal doors; decorative brick and concrete detailing, faux buttresses, diamond patterns; rounded roof w stepped parapets; large window ports; modern side decking; built into slope so that portion of basement level above ground; next to Greer city park

Alterations: Windows; doors; deck

Architect(s)/Builder(s):

Historical Information

Historical Information:

Source of Information: Cornerstone

Digital Photo ID(s): 04634001.tif



Program Management

Recorded by: Brockington; Sheldon Owens

Date Recorded: 4/26/2017

Statewide Survey of Historic Properties
State Historic Preservation Office
South Carolina Department of Archives and History
8301 Parklane Rd.
Columbia, SC 29223-4905 (803) 896-6100

Control Number: U / 45 / 4635
Status County No Site No
Quad Name: Greer
Tax Map No.: G027000300800

Intensive Documentation Form

Identification

Historic Name: Unidentified House

Common Name:

Address/Location: 105 Marchant St

City: Greer County: Greenville

Vicinity of:

Ownership: Private Category: building

Historical Use: Domestic

Current Use: Domestic

National Register of Historic Places Information

SHPO National Register Determination: Not Eligible

Notes on National Register Status:

Other Designation:

Property Description

Construction Date: C. 1920s Commercial Form: Stories: 1 story

Alteration Date: Historic Core Shape: rectangular

Roof Features

Shape: hip

Materials: composition shingle

Porch Features

Porch Width: full facade

Shape: hip

Construction Method: frame

Exterior Walls: asbestos shingle

Foundation: brick pier with fill

Significant Architectural Features:

Bungalow; decorative metal supports and railing; wood panel door w fixed lights and surround w pilasters and flat pediment; pilasters under porch; exposed rafters; 6/1 and 4/1 dhs windows; brick chimney in side slope; side shed and rear hip additions

Alterations: Additions; porch

Architect(s)/Builder(s):

Historical Information

Historical Information:

Source of Information:

Digital Photo ID(s): 04635001.tif



Program Management

Recorded by: Brockington; Sheldon Owens

Date Recorded: 4/3/2017

Statewide Survey of Historic Properties
State Historic Preservation Office
South Carolina Department of Archives and History
8301 Parklane Rd.
Columbia, SC 29223-4905 (803) 896-6100

Control Number: U / 45 / 4636
Status County No Site No
Quad Name: Greer
Tax Map No.: G029001100100

Intensive Documentation Form

Identification

Historic Name: Bruce House

Common Name:

Address/Location: 224 N Main St

City: Greer County: Greenville

Vicinity of:

Ownership: Private Category: building

Historical Use: Domestic

Current Use: Domestic

National Register of Historic Places Information

SHPO National Register Determination: Contributes to Eligible District

Notes on National Register Status:

Other Designation:

Property Description

Construction Date: 1939 Commercial Form: Stories: 1 story

Alteration Date: Historic Core Shape: rectangular

Roof Features

Porch Features

Shape: cross gable

Porch Width: facade

Materials: composition shingle

Shape: pedimented gable

Construction Method: frame

Exterior Walls: brick veneer

Foundation: basement

Significant Architectural Features:

Neoclassical elements; fluted columns; wood panel door w side and elliptical lights; fan light in porch pediment; decorative brackets; gable projections; 2d entry on side projection w columns, pedimented dormer, pilaster and flat pediment surround and wood panel door w fixed lights; 6/6 dhs windows, some paired; decorative concrete keystones; side entry w stoop; 2 brick chimneys, front slope and side slope; cornice returns

Alterations:

Architect(s)/Builder(s):

Historical Information

Historical Information:

Source of Information: Current Owner, Justin Miller

Digital Photo ID(s): 04636001.tif



Program Management

Recorded by: Brockington; Sheldon Owens

Date Recorded: 4/4/2017

Statewide Survey of Historic Properties
State Historic Preservation Office
South Carolina Department of Archives and History
8301 Parklane Rd.
Columbia, SC 29223-4905 (803) 896-6100

Control Number: U / 45 / 4637
Status County No Site No
Quad Name: Greer
Tax Map No.: G029001000700

Intensive Documentation Form

Identification

Historic Name: Unidentified House

Common Name:

Address/Location: 201 N Line St

City: Greer

County: Greenville

Vicinity of:

Ownership: Private

Category: building

Historical Use: Domestic

Current Use: Domestic

National Register of Historic Places Information

SHPO National Register Determination: Not Eligible

Notes on National Register Status:

Other Designation:

Property Description

Construction Date: C. 1950s

Commercial Form:

Stories: 1 story

Alteration Date:

Historic Core Shape: rectangular

Roof Features

Porch Features

Shape: gable, lateral

Porch Width:

Materials: composition shingle

Shape:

Construction Method: frame

Exterior Walls: synthetic siding

Foundation: basement

Significant Architectural Features:

Uncovered patio w decorative metal railing; wood panel door w fixed lights; 2/2 dhs windows in 2s and 3s; brick chimney end exterior; porte cochere on end

Alterations: Siding

Architect(s)/Builder(s):

Historical Information

Historical Information:

Source of Information:

Digital Photo ID(s): 04637001.tif



Program Management

Recorded by: Brockington; Sheldon Owens

Date Recorded: 4/19/2017

Appendix C

Previously Recorded Resources within Greer City Limits

Site Number	Historic Name	Eligibility	Date	Address
209-0100		Not Eligible	1918	2980 Green Road
2366		Not Eligible	c 1925; c 1990	1748 Gibbs Shoal Rd.
2507	Greer Post Office	Eligible	1935	106 South Main Street
0064		Not Eligible		610 Brockman-McCliman Road
0041	Parish-Wood House	Not Eligible		1464 SC Highway 101
1047		Not Eligible	c. 1950	1111 Highway 101 S
0970		Not Eligible		3204 Brushy Creek Road
0044	DeShields-Bowyer House	Not Eligible		121 Flatwood Road
0045	DeShields-Dobson House	Not Eligible		1141 SC Highway 101
0971		Not Eligible		3135 Brushy Creek Road
0047	DeShields-Wood-Brookshire Barn	Not Eligible		Brookshire Road (at rear)
0100		Not Eligible	1918	2980 Green Road
0042	Ernest M. McHugh House	Not Eligible		1304 SC Highway 101
0050	R.A. and I.B. Dobson Tenant House	Not Eligible		Dobson Shed Road
0903		Not Eligible		123 West Phillips
293-0162	Hughes' Grocery	Not Eligible	1928; ca. 1948	SW Corner Highway 101 and Highway 296
0928		Not Eligible		
0929		Not Eligible		
0931		Not Eligible		
0049		Not Eligible		Dobson Shed Road
293-0277		Not Eligible	c1940	395 Abner Creek Road
2365		Not Eligible	c 1930	1770 Gibbs Shoal Rd.
0048		Not Eligible		Dobson Shed Road
Not Given	Mattie James Greene House	Not Eligible	1902	1011 S. Main Street
1046		Not Eligible	c. 1910	N. of Flatwood Rd on Brockman McClimon Rd.
0932		Not Eligible		
Not Given		Not Eligible	prob. Ca. 1940	113 W. Church Street
0054	Poole Store	Not Eligible		SC Hwy 101
3571	Unidentified House	Not Eligible	c. 1900	1686 Gibbs Shoals Rd

Appendix D

SHPO Correspondence



**CITY OF GREER HISTORIC RESOURCES SURVEY
NATIONAL REGISTER EVALUATIONS**

The following determinations are based on evaluations of the City of Greer Historic Resources Survey conducted by Brockington and Associates, Inc., during the Spring of 2017. It is the opinion of the State Historic Preservation Office (SHPO) that the properties meet the eligibility criteria for listing in the National Register of Historic Places. These determinations are based on the present architectural integrity and available historical information for the properties included in the survey area. Properties may be removed from or added to this list if changes are made that affect a property's physical integrity. Historical information that is brought to the attention of the SHPO National Register staff confirming or denying a property's historic significance may also affect a property's eligibility status. The process of identifying and evaluating historic properties is never complete; therefore, the SHPO encourages readers of this report to alert the SHPO National Register staff to properties that may have been overlooked during this evaluation.

INDIVIDUAL PROPERTIES DETERMINED ELIGIBLE FOR THE NATIONAL REGISTER OF HISTORIC PLACES

Site No.	Historic or Common Name	Location	NR Eligibility Criteria (Area of significance)
1270	Unidentified Service Station	420 East Poinsett Street	A (Transportation); C (Architecture)
1315	Victor Baptist Church	105 South Line Street	C (Architecture)
4006	First Presbyterian Church	100 School Street	C (Architecture)
4008	J. H. Walker House	105 Randall Street	C (Architecture)
4010	Davenport Memorial Library	113 School Street	C (Architecture)
4065	Pure Oil Co. Service Station	120 West Poinsett Street	A (Transportation); C (Architecture)
4084	Greenville Federal Credit Union	107 West Church Street	C (Architecture)
4085	Unidentified House	102 West Church Street	C (Architecture)
4344	U. S. Post Office	301 North Main Street	C (Architecture)
4421	M. L. Marchant House	104 Marchant Street	C (Architecture)
4634	Greer Armory	204 Cannon Street	A (Military); C (Architecture)

HISTORIC DISTRICTS DETERMINED ELIGIBLE FOR THE NATIONAL REGISTER OF HISTORIC PLACES

Arlington-Davenport-Mountain View Historic District (Criterion C: Architecture)
Greer Mill and Village Historic District (Criterion A: Industry; Criterion C: Architecture)